



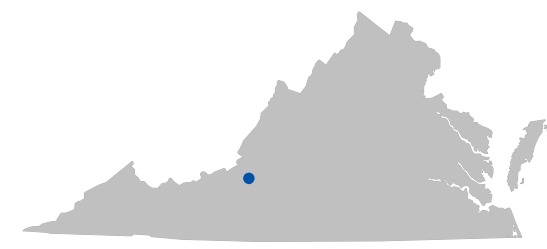
Virginia Department of Transportation

Interstate 81 Widening Exit 137 to Exit 141


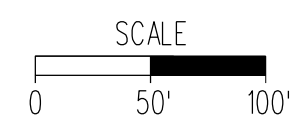
Display Board 02 Mile Marker 137.1 - Mile Marker 137.5

Project Location

Roanoke County



North Arrow & Scale



Legend

- | | |
|--------------------------------|--|
| Existing Roadway to be Repaved | Proposed Right of Way & Limited Access |
| Road Widening | Existing Right of Way & Limited Access |
| Stormwater Management Basin | Limited Access Only |
| Roadway Work Crossing Routes | Existing Property Line |
| Parcel Number | Temporary Easement |
| | Permanent Easement |
| | Cut Line |
| | Fill Line |
| | Sound Barrier Wall |

* Sound barrier wall location is preliminary. Final plan design and noise analysis will determine ultimate size and location.

Design Public Hearing

Virtual Design Public Hearing
February 9, 2021
5:00 - 7:00 P.M.
Alternative Date
February 11, 2021

Contact Information

Mr. Craig Moore, P.E.,
Project Manager
Virginia Department of Transportation
731 Harrison Avenue
Salem, VA 24153
Comments may also be sent to:
I81-MM136-141@VDOT.Virginia.gov

Interstate 81 Widening Exit 137 to 141
City of Salem, Roanoke County, Virginia

State Project No. 0081-080-946, B677, B678, B681, B682, B683, B684, B685, B686, B687, B688, C501, P101, R201
UPC No. 116203
Federal Project No. NHPP-0812(323), NHPP-0812(330)

These plans are unfinished and unapproved and are not to be used for any type of construction or the acquisition of right of way. Additional easements for utility relocations may be required beyond the proposed right-of-way shown on these plans.

