

2010

**Virginia Department of Transportation
Daily Traffic Volume Estimates
Including Vehicle Classification Estimates**

where available

Jurisdiction Report

17

Carroll County
City of Galax
Town of Hillsville

Prepared By

**Virginia Department of Transportation
Traffic Engineering Division**

In Cooperation With

**U.S. Department of Transportation
Federal Highway Administration**

Virginia Department of Transportation
Traffic Engineering Division
Traffic Monitoring Section

The Virginia Department of Transportation (VDOT) conducts a program where traffic count data are gathered from sensors in or along streets and highways and other sources. From these data, estimates of the average number of vehicles that traveled each segment of road are calculated. VDOT periodically publishes booklets listing these estimates.

One of these booklets, titled "Average Daily Traffic Volumes with Vehicle Classification Data, on Interstate, Arterial and Primary Routes" includes a list of each Interstate and Primary highway segment with the estimated Annual Average Daily Traffic (AADT) for that segment. AADT is the total annual traffic estimate divided by the number of days in the year. This booklet also includes information such as estimates of the percentage of the AADT made up by 6 different vehicle types, ranging from cars to double trailer trucks; estimated Annual Average Weekday Traffic (AAWDT), which is the number of vehicles estimated to have traveled the segment of highway during a 24 hour weekday averaged over the year; as well as Peak Hour and Peak Direction factors used by planners to formulate design criteria.

In addition to the Primary and Interstate publication, one hundred books are published periodically, one for each of 100 areas across the state defined by VDOT for record-keeping purposes. These books include traffic volume estimates for roads within the county, cities, and towns within the area. These books are titled "Daily Traffic Volumes Including Vehicle Classification Estimates, where available; Jurisdiction Report numbers 00 through 99".

Also available are a number of reports summarizing the average Vehicle Miles Traveled (VMT) in selected jurisdictions and other categories of highways. There are many different ways to present traffic volume summary information. Because the user determines the value of each presentation, the reports have been redesigned based on user requests and feedback. The people of the VDOT Traffic Engineering Division Traffic Monitoring Section who produce these books welcome requests for other helpful ways of presenting the summary information.

A compact disc (CD) is available that includes files in the Adobe® Portable Document Format (PDF) that can be displayed, searched, and printed using common desktop computer equipment. The CD includes the publications described above as well as a number of other reports, including specialized VMT summaries and smaller AADT reports for each city and town separately.

Publication Notes

Parallel Roads

For road inventory and management purposes, some roadways are counted separately by direction and have separately published traffic estimates for each direction of travel. Examples of such roadways are the interstate system and routes with separated facilities and (usually) one-way traffic facilities in urban areas. In these publications, they are referred to as parallel roads. As a convenience for the users of the publication, the listing for segments of roads with parallel segments are published with both the traffic estimates for their own direction of travel (e.g. I-95 Northbound) as well as the estimate of the total of all traffic on the same route including parallel roadways (all directions of I-95). The publication will have a “Combined Traffic Estimates for Parallel Roadways on this Route” or “Combined Traffic” identifiers for the combined direction of travel estimates.

Roadways such as I-395 with a North segment, a South segment and a separate Reversible lane segment will have the estimate for more than two parallel roadways included in the entire combined traffic estimate.

Some routes have very complicated paths through cities and towns. These parallel paths may be too complex to allow a relationship between nearby sections of the opposite direction on the same route. In this case, to indicate that the traffic estimates for such a road segment may not include all directions of traffic on that route, the line that would list the combined values will indicate “NA” for not available.

VDOT’s traffic monitoring program includes more than 100,000 segments of roads and highways ranging from several mile sections of Interstate highways to very short sections of city streets. Due to problems experienced obtaining some traffic count data, and the level of quality necessary to maintain confidence in the data, no estimate is currently available for some segments of roadway. These segments are included in the publications indicating “NA” for not available. It is the intention of the VDOT Traffic Engineering Division Traffic Monitoring group to obtain the data necessary and to report traffic volume estimates on all road segments included in these publications.

Many of the road segments in this program are local secondary roads. The amount and detail of data collected on these roads are not as great as the data collected on higher volume roads. The vehicle classification, average weekday traffic volumes, and the theoretical design hour traffic volumes are not calculated for these roads. The publications indicate “NA” for the information that is not available.

This publication is based on a traffic monitoring program initiated in 1997. Because the data collection techniques and statistical evaluation processes are different than those used in previous years, comparison with previous publications may be misleading.

Glossary of Terms:

Route: The Route Number assigned to this segment of roadway with the master inventory route number if this is an overlapping route, with official street or highway name if available.

Length: Length of the traffic segment in miles.

AADT: Annual Average Daily Traffic. The estimate of typical daily traffic on a road segment for all days of the week, Sunday through Saturday, over the period of one year.

QA: Quality of AADT:

- A Average of Complete Continuous Count Data
- B Average of Selected Continuous Count Data
- F Factored Short Term Traffic Count Data
- G Factored Short Term Traffic Count Data with Growth Element
- H Historical Estimate
- M Manual Uncounted Estimate
- N AADT of Similar Neighboring Traffic Link
- O Provided By External Source
- R Raw Traffic Count, Unfactored

4Tire: Percentage of the traffic volume made up of motorcycles, passenger cars, vans and pickup trucks.

Bus: Percentage of the traffic volume made up of busses.

2Axle Truck: Percentage of the traffic volume made up of 2 axle single unit trucks (not including pickups and vans).

3+Axle Truck: Percentage of the traffic volume made up of single unit trucks with three or more axles.

1Trail Truck: Percentage of the traffic volume made up of units with a single trailer.

2Trail Truck: Percentage of the traffic volume made up of units with more than one trailer.

QC: Quality of Classification Data:

- A Average of Complete Continuous Count Data
- B Average of Selected Continuous Count Data
- C Short Term Classified Traffic Count Data
- F Factored Short Term Traffic Count Data
- H Historical Estimate
- M Mass Collective Average
- N Classification Estimates of Similar Neighboring Traffic Link

K Factor: The estimate of the portion of the traffic volume traveling during the peak hour or design hour.

QK: Quality of the K Factor estimate:

- A Factor based on 30th Highest Hour Observed During at least 250 days of Continuous Traffic Data
- B Factor based on other Hour Observed During Less than 250 days of Continuous Traffic Data
- F Factor based on Highest Hour Collected at in a 48 Hour Weekday Period
- M Factor based on Manual Estimate of design hour
- N Design Hour Factor (K Factor) of Similar Neighboring Traffic Link
- O Provided by External Source

Dir Factor: The estimate of the portion of the traffic volume traveling in the peak direction during the peak hour..

AAWDT: Average Annual Weekday Traffic. The estimate of typical traffic over the period of one year for the days between Monday through Thursday inclusive.

QW: Quality of AAWDT:

- A Average of Complete Continuous Count Data
- B Average of Selected Continuous Count Data
- F Factored Short Term Traffic Count Data
- G Factored Short Term Traffic Count Data with Growth Element
- M Manual Uncounted Estimate
- N AAWDT of Similar Neighboring Traffic Link
- O Provided by External Source

Year: Year for which the published values are appropriate. If the Quality of AADT (QA) is "R", the year is the year that the raw traffic count was collected, and if available,

Route Shield Legend

Route Systems

- North
 Interstate Route Traffic volume data for Interstate Routes and some other routes are reported separately by direction, as well as combined.
-  US Route
-  Virginia State Route
-  Frontage Road (F precedes frontage route number)
-  Secondary Route

Special Routes

- Bus
 Bus - Business Route
-  Bypas - Bypass Route
-  Truck - Truck Route
- ALT
 ALT - Alternate Route
-  Wve - Wve Route connector
-  P - Parallel Route; Southbound or Westbound direction lanes of a numbered route where they are on a different road facility than the other direction.
-  The VDOT Maintenance Jurisdiction number is displayed below the Secondary Route Number if the Maintenance Jurisdiction is different than the jurisdiction in the title of the report.













Virginia Department of Transportation
Traffic Engineering Division
2010
Annual Average Daily Traffic Volume Estimates By Section of Route
Carroll Maintenance Area

Route	Jurisdiction	Length	AADT	QA	4Tire	Bus	-----Truck-----				QC	K Factor	QK	Dir Factor	AAWDT	QW
							2Axle	3+Axle	1Trail	2Trail						
	From: Grayson County Line															
48 Blue Ridge Parkway	Carroll County (Maint: US)	12.75	660	O								NA			NA	
	To: US 52															
	From: Patrick County Line															
48 Blue Ridge Parkway	Carroll County (Maint: US)	15.59	890	O								NA			NA	
	To: North Carolina State Line															
52 Fancy Gap Highway	Carroll County	4.41	7000	F	97%	0%	1%	1%	2%	0%	C	0.081	F	0.58	7300	F
	To: 17-691 Bear Trail															
52 Fancy Gap Highway	Carroll County	5.01	3800	F	97%	0%	1%	1%	2%	0%	F	0.085	F	0.589	4000	F
	To: SR 148 Chances Creek Rd															
52 Fancy Gap Highway	Carroll County	0.09	3100	N	97%	0%	1%	1%	1%	0%	N	0.086	N	0.508	3300	N
	To: 0.09 MN SR 148															
	From: 0.09 MN SR 148 Chances Creek Rd															
52 Fancy Gap Highway	Carroll County	4.72	3100	F	97%	0%	1%	1%	1%	0%	C	0.086	F	0.508	3300	F
	To: 17-702 Stable Rd															
52 Fancy Gap Highway	Carroll County	0.28	5100	N	97%	0%	1%	1%	1%	0%	N	0.09	N	0.564	5400	N
	To: SCL Hillsville															
52 Main St	Town of Hillsville (Maint: 17)	1.92	5100	F	97%	0%	1%	1%	1%	0%	F	0.09	F	0.564	5400	F
	To: US 58 West Stuart Dr															
52 Main St	Town of Hillsville (Maint: 17)	2.23	3200	F	94%	0%	1%	4%	1%	0%	F	0.119	F	0.774	3300	F
	To: NCL Hillsville															
52 Poplar Camp Rd	Carroll County	1.17	3200	N	94%	0%	1%	4%	1%	0%	N	0.119	N	0.774	3300	N
	To: 17-705 Coon Ridge Road															
52 Poplar Camp Rd	Carroll County	3.15	1600	F	94%	0%	1%	4%	1%	0%	F	0.093	F	0.605	1700	F
	To: 17-620 Coulson Church Rd															
52 Poplar Camp Rd	Carroll County	4.46	770	F	94%	0%	1%	4%	1%	0%	C	0.089	F	0.584	810	F
	To: Wythe County Line															
	From: WCL Galax															
58 221 Reserve Blvd	City of Galax	0.47	7600	F	96%	0%	1%	1%	2%	0%	C	0.092	F	0.568	8100	F
	To: Greenville Rd W Stuart Dr															
58 221 Reserve Blvd; W Stuart Dr	City of Galax	1.10	6900	F	96%	0%	1%	1%	2%	0%	F	0.089	F	0.596	7300	F
	To: Fries Rd															
58 221 W Stuart Dr	City of Galax	0.20	10000	F	96%	0%	1%	1%	2%	0%	F	0.089	F	0.562	11000	F
	To: SR 89 Main St															
58 221 E Stuart Dr	City of Galax	0.34	15000	F	96%	0%	1%	1%	2%	0%	F	0.087	F	0.540	16000	F
	To: Meadow St															
58 221 E Stuart Dr	City of Galax	1.81	20000	F	96%	0%	1%	1%	2%	0%	F	0.082	F	0.525	21000	F
	To: Haynes Rd															

Virginia Department of Transportation
Traffic Engineering Division
2010
Annual Average Daily Traffic Volume Estimates By Section of Route
Carroll Maintenance Area

Route	Jurisdiction	Length	AADT	QA	4Tire	Bus	-----Truck-----				QC	K Factor	QK	Dir Factor	AAWDT	QW
							2Axle	3+Axle	1Trail	2Trail						
58 221 E Stuart Dr	From: Haynes Rd															
	City of Galax	1.10	16000	F	96%	0%	1%	1%	2%	0%	C	0.083	F	0.543	18000	F
58 221 Carrollton Pike	To: ECL Galax															
	Carroll County	2.05	15000	F	96%	0%	1%	1%	3%	0%	F	0.080	F	0.523	16000	F
58 221 Carrollton Pike	To: 17-722 Cranberry Rd															
	Carroll County	1.28	16000	F	96%	0%	1%	1%	3%	0%	F	0.081	F	0.515	17000	F
58 221 Carrollton Pike	To: 17-872 Woodlawn Road															
	Carroll County	3.69	14000	B	96%	0%	1%	1%	3%	0%	C	0.100	A	0.534	15000	B
58 221 Carrollton Pike	To: I-77															
	Carroll County	0.72	14000	F	93%	0%	1%	2%	4%	0%	F	0.086	F	0.554	14000	F
58 221 West Stuart Dr	To: WCL Hillsville															
	Town of Hillsville (Maint: 17)	2.10	14000	N	93%	0%	1%	2%	4%	0%	N	0.086	N	0.554	14000	N
58 East Stuart Dr	To: US 221 Floyd Pike															
	Town of Hillsville (Maint: 17)	2.26	4200	F	93%	0%	1%	2%	4%	0%	C	0.084	F	0.596	4400	F
58 Danville Pike	To: ECL Hillsville															
	Carroll County	5.94	4200	N	93%	0%	1%	2%	4%	0%	N	0.084	N	0.596	4400	N
58 Danville Pike	To: 17-680 Crooked Oak Rd															
	Carroll County	8.14	2400	F	93%	0%	1%	2%	4%	0%	F	0.087	F	0.518	2500	F
58 Ramp	To: Floyd County Line															
	Carroll County	0.18	NA									NA		NA		
58 Ramp	To: I-77-S FROM RT 58 & 221															
	Carroll County	0.21	NA									NA		NA		
North 77	To: US 58 TO AND FROM RT															
	Carroll County	0.94	17000	A	73%	1%	1%	1%	23%	2%	F	0.145	A		15000	A
Combined Traffic Estimates for 2 Parallel Roadways on this Route:			34000	A	73%	1%	1%	1%	23%	2%	F	0.131	A	0.532	30000	A
North 77	To: 17-620 S, Old Pipers Gap Rd															
	Carroll County	7.63	18000	F	79%	1%	1%	0%	18%	2%	C	0.077	F		16000	F
Combined Traffic Estimates for 2 Parallel Roadways on this Route:			34000	F	78%	1%	1%	0%	18%	2%	C	0.072	F	0.563	30000	F
North 77	To: SR 148 Chances Creek Rd															
	Carroll County	6.28	18000	F	73%	1%	1%	1%	23%	2%	F	0.076	F		16000	F
Combined Traffic Estimates for 2 Parallel Roadways on this Route:			36000	F	73%	1%	1%	1%	23%	2%	F	0.071	F	0.531	32000	F
North 77	To: US 58															
	Carroll County	4.18	19000	A	73%	1%	1%	1%	23%	2%	C	0.137	A		17000	A
Combined Traffic Estimates for 2 Parallel Roadways on this Route:			37000	A	73%	1%	1%	1%	23%	2%	C	0.126	A	0.504	33000	A
North 77	To: 17-620 N, Coulson Church Rd															

Virginia Department of Transportation
Traffic Engineering Division
2010
Annual Average Daily Traffic Volume Estimates By Section of Route
Carroll Maintenance Area

Route	Jurisdiction	Length	AADT	QA	4Tire	Bus	-----Truck-----				QC	K Factor	QK	Dir Factor	AAWDT	QW
							2Axle	3+Axle	1Trail	2Trail						
North 	From: 17-620 N, Coulson Church Rd															
	Carroll County	5.03	18000	F	79%	1%	1%	0%	17%	2%	C	0.077	F	16000	F	
Combined Traffic Estimates for 2 Parallel Roadways on this Route:			38000	F	76%	1%	1%	0%	20%	2%	F	0.073	F	0.532	33000	F
North 	From: SR 69 Lead Mine Rd															
	Carroll County	0.23	20000	F	73%	1%	1%	1%	23%	2%	F	0.096	F	18000	F	
Combined Traffic Estimates for 2 Parallel Roadways on this Route:			39000	F	73%	1%	1%	1%	23%	2%	F	NA		35000	F	
North 	From: Exit Welcome Center Parking Lot															
	Lambsburg Welcome Center Carroll County	0.06	1800	A								0.172	A	1600	A	
North 	From: I-77-N TO RT 620															
	Ramp Carroll County	0.28	NA									NA		NA		
North 	From: I-77-N TO RT 148															
	Ramp Carroll County	0.22	NA									NA		NA		
North 	From: I-77-N TO RT 58 & 221															
	Ramp Carroll County	0.17	NA									NA		NA		
North 	From: I-77-N TO RT 620															
	Ramp Carroll County	0.24	NA									NA		NA		
South 	From: North Carolina State Line															
	Carroll County	1.07	17000	A	73%	1%	1%	1%	23%	2%	F	0.140	A	15000	A	
Combined Traffic Estimates for 2 Parallel Roadways on this Route:			34000	A	73%	1%	1%	1%	23%	2%	F	0.131	A	0.532	30000	A
South 	From: 17-620 Lambsburg Rd															
	Carroll County	7.92	16000	F	77%	1%	1%	0%	19%	2%	C	0.072	F	15000	F	
Combined Traffic Estimates for 2 Parallel Roadways on this Route:			34000	F	78%	1%	1%	0%	18%	2%	C	0.072	F	0.563	30000	F
South 	From: 17-775 Chance Creek Rd															
	Carroll County	6.23	18000	F	73%	1%	1%	1%	23%	2%	F	0.068	F	16000	F	
Combined Traffic Estimates for 2 Parallel Roadways on this Route:			36000	F	73%	1%	1%	1%	23%	2%	F	0.071	F	0.531	32000	F
South 	From: US 58															
	Carroll County	4.31	18000	A	73%	1%	1%	1%	23%	2%	C	0.137	A	16000	A	
Combined Traffic Estimates for 2 Parallel Roadways on this Route:			37000	A	73%	1%	1%	1%	23%	2%	C	0.126	A	0.504	33000	A
South 	From: 17-620 N															
	Carroll County	4.76	19000	F	73%	1%	1%	1%	23%	2%	F	0.072	F	17000	F	
Combined Traffic Estimates for 2 Parallel Roadways on this Route:			38000	F	76%	1%	1%	0%	20%	2%	F	0.073	F	0.532	33000	F
	To: Wythe County Line															

Virginia Department of Transportation
 Traffic Engineering Division
 2010
 Annual Average Daily Traffic Volume Estimates By Section of Route
 Carroll Maintenance Area

Route	Jurisdiction	Length	AADT	QA	4Tire	Bus	-----Truck-----				QC	K Factor	QK	Dir Factor	AAWDT	QW
							2Axle	3+Axle	1Trail	2Trail						
South 77 Ramp	From: I-77-S TO REST AREA Carroll County To: JB-NC-VA NORTH CAROLINA STATE LINE	0.11	NA									NA		NA		
South 77 Ramp	From: I-77-S TO RT 620 Carroll County To: FROM RT 77	0.19	NA									NA		NA		
South 77 Ramp	From: I-77-S TO TRUCK ESCAPE RAMP Carroll County To: Dead End	0.14	NA									NA		NA		
South 77 Ramp	From: I-77-S TO TRUCK ESCAPE RAMP Carroll County To: Dead End	0.11	NA									NA		NA		
South 77 Ramp	From: I-77-S TO TRUCK ESCAPE RAMP Carroll County To: Dead End	0.12	NA									NA		NA		
South 77 Ramp	From: I-77-S TO RT 775 Carroll County To: SR 148; 17-775 TO	0.20	NA									NA		NA		
South 77 Ramp	From: I-77-S TO RT 58 Carroll County To: US 58 TO AND FROM RT	0.17	NA									NA		NA		
South 77 Ramp	From: I-77 South Carroll County To: 17-620 Coulson Church Rd	0.27	820	F								0.107	F	820	F	
89 Main St	From: SCL Galax City of Galax To: SR 97 Pipers Gap Rd	1.26	5900	F	98%	0%	1%	1%	1%	0%	C	0.09	F	6300	F	
89 Main St	From: Maroon Tide Dr City of Galax To: Oldtown St	0.90	5900	F	99%	0%	1%	0%	0%	0%	C	0.086	F	6300	F	
89 Main St	From: Oldtown St City of Galax To: US 58 Stuart Dr	0.16	4800	F	99%	0%	1%	0%	0%	0%	F	0.106	F	5100	F	
89 Main St	From: US 58 Stuart Dr City of Galax To: Grayson County Line	0.64	3200	F	99%	0%	1%	0%	0%	0%	C	0.095	F	3400	F	
94 Ivanhoe Rd	From: Grayson County Line Carroll County To: Wythe County Line	9.20	1100	F	96%	1%	1%	0%	1%	0%	F	0.093	F	1100	F	
97 Pipers Gap Rd	From: SR 89 Main St City of Galax To: ECL Galax	0.11	2500	F	98%	0%	1%	1%	1%	0%	C	0.092	F	2700	F	
97 Pipers Gap Rd	From: ECL Galax Carroll County To: 17-713 Pipers Gap	3.76	2200	F	99%	0%	1%	0%	0%	0%	C	0.09	F	2200	F	

Virginia Department of Transportation
Traffic Engineering Division
2010
Annual Average Daily Traffic Volume Estimates By Section of Route
Carroll Maintenance Area

Route	Jurisdiction	Length	AADT	QA	4Tire	Bus	-----Truck-----				QC	K Factor	QK	Dir Factor	AAWDT	QW	
							2Axle	3+Axle	1Trail	2Trail							
97 Pipers Gap Rd	From:	17-713 Pipers Gap															
	Carroll County	4.51	1100	F	99%	0%	1%	0%	0%	0%	F	0.091	F	0.504	1200	F	
	To:	Blue Ridge Parkway															
100 Sylvatus Highway	From:	US 221 Floyd Pike															
	Town of Hillsville (Maint: 17)	0.90	3200	N	92%	0%	1%	5%	1%	0%	N	0.083	N	0.556	3300	N	
	To:	NCL Hillsville															
100 Sylvatus Highway	From:	Carroll County															
	Carroll County	7.22	3200	F	92%	0%	1%	5%	1%	0%	C	0.083	F	0.556	3300	F	
	To:	Wythe County Line															
148 Chances Creek Rd	From:	I-77															
	Carroll County	0.87	3400	F	94%	0%	1%	1%	3%	0%	C	0.083	F	0.567	3600	F	
	To:	US 52 Fancy Gap Highway															
148 Ramp	From:	SR 148; 17-775 TO															
	Carroll County	0.18	NA									NA			NA		
	To:	I-77-S FROM RT 775; 148															
148 Ramp	From:	SR 148 I-77-N008A TO AND FROM RT															
	Carroll County	0.19	NA									NA			NA		
	To:	I-77-N FROM RT 148															
221 58 Reserve Blvd	From:	WCL Galax															
	City of Galax	0.47	7600	F	96%	0%	1%	1%	2%	0%	C	0.092	F	0.568	8100	F	
	To:	Oldtown Rd															
221 58 Reserve Blvd; W Stuart Dr	From:	City of Galax															
	City of Galax	1.10	6900	F	96%	0%	1%	1%	2%	0%	F	0.089	F	0.596	7300	F	
	To:	Fries Rd															
221 58 W Stuart Dr	From:	City of Galax															
	City of Galax	0.20	10000	F	96%	0%	1%	1%	2%	0%	F	0.089	F	0.562	11000	F	
	To:	SR 89 MAIN ST															
221 58 E Stuart Dr	From:	City of Galax															
	City of Galax	0.34	15000	F	96%	0%	1%	1%	2%	0%	F	0.087	F	0.540	16000	F	
	To:	Meadow St															
221 58 E Stuart Dr	From:	City of Galax															
	City of Galax	1.81	20000	F	96%	0%	1%	1%	2%	0%	F	0.082	F	0.525	21000	F	
	To:	Haynes Rd															
221 58 E Stuart Dr	From:	City of Galax															
	City of Galax	1.10	16000	F	96%	0%	1%	1%	2%	0%	C	0.083	F	0.543	18000	F	
	To:	ECL Galax															
221 58 Carrollton Pike	From:	Carroll County															
	Carroll County	2.05	15000	F	96%	0%	1%	1%	3%	0%	F	0.080	F	0.523	16000	F	
	To:	17-887															
221 58 Carrollton Pike	From:	Carroll County															
	Carroll County	1.28	16000	F	96%	0%	1%	1%	3%	0%	F	0.081	F	0.515	17000	F	
	To:	17-872															
221 58 Carrollton Pike	From:	Carroll County															
	Carroll County	3.69	14000	B	96%	0%	1%	1%	3%	0%	C	0.100	A	0.534	15000	B	
	To:	I-77															
221 58 Carrollton Pike	From:	Carroll County															
	Carroll County	0.72	14000	F	93%	0%	1%	2%	4%	0%	F	0.086	F	0.554	14000	F	
	To:	CL Hillsville															
221 58 West Stuart Dr	From:	Town of Hillsville (Maint: 17)															
	Town of Hillsville (Maint: 17)	2.10	14000	N	93%	0%	1%	2%	4%	0%	N	0.086	N	0.554	14000	N	
	To:	US 58															

Virginia Department of Transportation
 Traffic Engineering Division
 2010
 Annual Average Daily Traffic Volume Estimates By Section of Route
 Carroll Maintenance Area

Route	Jurisdiction	Length	AADT	QA	4Tire	Bus	-----Truck-----				QC	K Factor	QK	Dir Factor	AAWDT	QW
							2Axle	3+Axle	1Trail	2Trail						
221 Floyd Pike	From: US 58 Stuart Dr	1.42	6900	F	96%	1%	1%	1%	1%	0%	F	0.092	F	0.512	7200	F
	To: ECL Hillsville															
221 Floyd Pike	From: SR 100 East of Hillsville	0.02	6900	N	96%	1%	1%	1%	1%	0%	N	0.092	N	0.512	7200	N
	To: 17-638 Dugspur															
221 Floyd Pike	From: 17-638 Dugspur	6.77	2500	F	96%	1%	1%	1%	1%	0%	F	0.092	F	0.619	2600	F
	To: Floyd County Line															

Virginia Department of Transportation
 Traffic Engineering Division
 2010
 Annual Average Daily Traffic Volume Estimates By Section of Route
 Carroll Maintenance Area

Route	Length	AADT	QA	4Tire	Bus	-----Truck-----				QC	K Factor	QK	Dir Factor	AAWDT	QW	Year	
						2Axle	3+Axle	1Trail	2Trail								
Carroll County																	
(600)	0.60	120	R								NA		NA			11/18/2010	
(601)	Rakestown Rd	0.90	310	R							NA		NA			08/27/2010	
(602)	Brush Creek Rd	2.21	190	F	94%	0%	1%	0%	3%	0%	C	0.108	F	0.591	200	F	2010
(602)	Byllesby Rd	3.54	90	R							NA		NA			09/09/2010	
(603)	Woodfield Lane	0.15	60	R							NA		NA			09/17/2010	
(603)	Woodfield Lane	0.49	60	R							NA		NA			09/17/2010	
(603)	Woodfield Lane	0.10	60	R							NA		NA			09/17/2010	
(604)	Liberty Hill Rd	0.60	840	R							NA		NA			08/27/2010	
(605)	Eagle Bottom Rd	0.28	170	R							NA		NA			08/27/2010	
(606)	Fries Rd	0.93	4600	F	98%	0%	1%	0%	0%	0%	C	0.083	F	0.645	4800	F	2010
(606)	Dixon Rd	0.25	70	R							NA		NA			01/14/2008	
(606)	Dixon Rd	0.75	60	R							NA		NA			01/14/2008	
(607)	Fries Rd	1.30	1600	F	99%	0%	1%	0%	0%	0%	F	0.093	F	0.524	1700	F	2010
(607)	Fries Rd	0.30	4900	F	99%	0%	1%	0%	0%	0%	C	0.091	F	0.669	5100	F	2010
(607)	Iron Ridge Rd	4.47	130	R							NA		NA			11/28/2007	
(607)	Mallard Dr	0.50	100	R							NA		NA			09/09/2010	
(608)	Coal Creek Rd	1.90	170	F	99%	0%	1%	0%	0%	0%	C	0.112	F	0.55	180	F	2010
(608)	Coal Creek Rd	1.20	270	R							NA		NA			10/05/2010	
(608)	Coal Creek Rd	2.68	410	R							NA		NA			10/05/2010	
(608)	Max Lane	0.50	70	R							NA		NA			12/07/2007	
(608)	Max Lane	0.30	70	R							NA		NA			12/07/2007	

Virginia Department of Transportation
Traffic Engineering Division
2010
Annual Average Daily Traffic Volume Estimates By Section of Route
Carroll Maintenance Area

Route	Length	AADT	QA	4Tire	Bus	-----Truck-----				QC	K Factor	QK	Dir Factor	AAWDT	QW	Year
						2Axle	3+Axle	1Trail	2Trail							
Carroll County																
(608) Max Lane	1.28	70	R			From: 0.80 MS 17-715					NA			NA		12/07/2007
(608) Max Lane	1.44	20	R			To: Blue Ridge Pkwy					NA			NA		12/07/2007
(608)	0.28	220	R			From: Blue Ridge Pkwy					NA			NA		10/05/2010
(608) Misty Trail	0.40	50	R			To: SR 97 Gap From: 17-700 Gap					NA			NA		02/29/2008
(608) Misty Trail	2.40	40	R			To: 17-893 Round Hill Rd					NA			NA		02/29/2008
(608) Old Appalachian Trail	0.20	140	R			From: 17-856 Stockner Cemetery					NA			NA		12/12/2007
(608) Old Appalachian Trail	1.14	90	R			To: Blue Ridge Pkwy					NA			NA		12/12/2007
(608) Old Appalachian Trail	0.51	90	R			From: 1.14 ME of Pkwy					NA			NA		12/12/2007
(608)	1.51	160	R			To: 17-874 Cemetery Rd					NA			NA		10/29/2010
(608)	0.29	660	R			From: US 52 S, Fancy Gap Hwy To: US 52 N, Fancy Gap Hwy					NA			NA		10/29/2010
(608)	0.50	460	R			To: Blue Ridge Pkwy South From: Blue Ridge Pkwy North					NA			NA		10/29/2010
(608)	0.40	230	R			To: 17-614 Elk Spur Rd					NA			NA		10/29/2010
(608)	1.90	310	R			From: 17-685 Turkey Ridge Rd					NA			NA		10/29/2010
(608)	1.30	180	R			To: 17-682 Winchester Dr					NA			NA		10/29/2010
(608)	0.19	140	R			From: 17-679 S, Wards Gap Rd					NA			NA		10/29/2010
(608)	0.98	320	R			To: 17-679 NORTH					NA			NA		10/29/2010
(608) Dusty Ridge Rd	1.10	60	R			From: Blue Ridge Pkwy					NA			NA		11/19/2007
(608) Orchard Gap Rd	0.05	480	F	99%	0%	1%	0%	0%	0%	F	0.124	F	0.511	500	F	2010
(608) Boundry Rd	0.45	60	R			To: 17-691 S, Orchard Gap Rd					NA			NA		11/19/2007
(608) Boundry Rd	1.20	50	R			From: 17-670 Gap					NA			NA		11/19/2007
(608)	2.06	70	R			To: 17-648 Willis Gap Rd					NA			NA		12/03/2010
(608) Pilot View Rd	1.00	60	R			From: 17-641 Doe Run Rd					NA			NA		11/21/2007
(608) Pilot View Rd	0.41	60	R			To: 1.00 MS 17-641					NA			NA		11/21/2007
(608) Pilot View Rd	0.85	60	R			From: 17-633 Keno Rd					NA			NA		11/21/2007
						To: 0.85 MS 17-633										

Virginia Department of Transportation
Traffic Engineering Division
2010
Annual Average Daily Traffic Volume Estimates By Section of Route
Carroll Maintenance Area

Route	Length	AADT	QA	4Tire	Bus	-----Truck-----				QC	K Factor	QK	Dir Factor	AAWDT	QW	Year
						2Axle	3+Axle	1Trail	2Trail							
Carroll County																
608 Pilot View Rd	0.08	60	R			From: 0.85 MS 17-633					NA			NA		11/21/2007
608 Pilot View Rd	0.11	60	R			To: 0.93 MS 17-633					NA			NA		11/21/2007
608 Pilot View Rd	1.00	170	R			From: 17-639 Spencers Mill Rd					NA			NA		11/21/2007
						To: 17-631; 70-608										
609 Peaks Mountain Rd	0.60	290	R			From: Grayson County Line					NA			NA		08/12/2010
						To: 17-608 Coal Creek Rd										
610 Terrys Mill Rd	2.36	120	F	96%	0%	1%	1%	2%	0%	F	0.142	F	0.514	120	F	2010
610 Terrys Mill Rd	0.66	240	F	96%	0%	1%	1%	2%	0%	F	0.135	F	0.635	250	F	2010
						From: 17-616 Sunflower Road										
						To: 17-634 E. Hurricane Ridge Road										
610 Terrys Mill Rd	0.50	260	F	96%	0%	1%	1%	2%	0%	C	0.13	F	0.59	280	F	2010
						From: 17-634 W. Germantown Rd										
						To: US 58 Danville Pike										
611 Sunnyvale Rd	1.60	140	R			From: 17-753 Double Cabin Rd					NA			NA		08/25/2010
611 Deepwater Rd	1.20	80	R			To: 17-764 Panther Creek Rd					NA			NA		08/25/2010
611 Deepwater Rd	4.90	60	R			From: 0.20 MN 17-755					NA			NA		08/25/2010
						To: Floyd County Line										
612 Foothills Rd	1.56	70	R			From: Grayson County Line					NA			NA		11/19/2007
612 Coleman Ridge Rd	1.34	140	R			To: Blue Ridge Pkwy					NA			NA		10/05/2010
						From: 17-608 Coal Creek Rd										
613 Greasy Creek Rd	1.00	30	R			To: 17-619 Phillips Rd; Greasy Creek Rd					NA			NA		11/19/2007
613 Greasy Creek Rd	1.00	20	R			From: 1.00 MN 17-619					NA			NA		11/19/2007
						To: Floyd County Line										
614 Elk Spur Rd	0.89	220	R			From: Dead End					NA			NA		11/19/2007
614 Elk Spur Rd	1.81	190	R			To: 0.89 MW Dead End					NA			NA		11/19/2007
						From: 17-608										
615 Little Valley Rd	1.30	10	R			To: 17-610; 17-645					NA			NA		02/21/2008
616 Sunflower Rd	1.40	70	R			From: 17-616 Sunflower Rd					NA			NA		02/21/2008
616 Sunflower Rd	1.38	45	R			To: 17-645 Woodstock Rd					NA			NA		02/21/2008
						From: 17-615 Little Valley Rd										
						To: 17-610 Terrys Mill Rd										
617 Fireside Dr	1.10	90	R			From: 17-814 Fireside Dr; Trillium Rd					NA			NA		01/10/2008
						To: 17-632 Maple Shade Road										
618 Worrell Memorial	0.60	180	R			From: 17-643 Oakwood Rd					NA			NA		02/21/2008
						To: 17-645 S. Stone Mountain Rd										

Virginia Department of Transportation
Traffic Engineering Division
2010
Annual Average Daily Traffic Volume Estimates By Section of Route
Carroll Maintenance Area

Route	Length	AADT	QA	4Tire	Bus	-----Truck-----				QC	K Factor	QK	Dir Factor	AAWDT	QW	Year
						2Axle	3+Axle	1Trail	2Trail							
Carroll County																
(618) Manor House Dr	1.34	70	R			From: 17-645 N, Stone Mountain Rd					NA			NA		11/18/2010
(618) Manor House Dr	0.30	60	R			To: 1.34 ME 17-645					NA			NA		11/18/2010
(618) Pine Branch Rd	1.30	40	R			From: 17-638 S, Bells spur Rd 17-638 N, Bells spur Rd					NA			NA		01/10/2008
(618) Pine Branch Rd	0.30	100	R			To: 17-634 Germantown Rd					NA			NA		11/18/2010
(619) Greasy Creek Rd	1.40	60	R			From: US 58 Danville Pike					NA			NA		02/12/2008
(619) Phillips Rd	0.30	60	R			To: Floyd County Line					NA			NA		02/12/2008
(620) Old Pipers Gap Rd	0.33	1100	F	96%	0%	From: 17-613 Phillips Rd 17-613 Greasy Creek Rd				F	0.096	F	0.542	1100	F	2010
(620) Old Pipers Gap Rd	2.55	1400	F	96%	0%	To: North Carolina State Line				C	0.098	F	0.578	1500	F	2010
(620) Lambsburg Rd	1.67	1300	F	99%	0%	From: 17-690 Brushy Fork Rd				C	0.090	F	0.587	1400	F	2010
(620) Lambsburg Rd	2.93	540	F	99%	0%	To: I-77				F	0.099	F	0.698	560	F	2010
(620) Crooked Creek Rd	2.75	260	R			From: 17-944 Bobbitt Hollow Rd					NA			NA		08/12/2010
(620) Harrison Ridge Rd	1.89	160	R			To: Blue Ridge Pkwy SR 97 Gap					NA			NA		11/13/2007
(620) Forest Oak Rd	1.15	40	R			From: 17-683 Milestone Rd					NA			NA		11/13/2007
(620) Forest Oak Rd	0.20	80	R			To: 17-712 Forest Oak Rd					NA			NA		10/05/2010
(620) Forest Oak Rd	0.79	90	R			From: 17-711 Apache Rd					NA			NA		11/13/2007
(620) Forest Oak Rd	1.08	260	R			To: 0.20 MN 17-711					NA			NA		11/13/2007
(620) Forest Oak Rd	0.65	750	R			From: 17-710 Daisy Rd					NA			NA		11/13/2007
(620) Coulson Church Rd	0.47	2600	F	98%	0%	To: 17-802 N, Waterberry Rd				F	0.095	F	0.526	2700	F	2010
(620) Coulson Church Rd	4.40	2100	F	98%	0%	From: US 58 Carrollton Pike				C	0.101	F	0.615	2200	F	2010
(620) Coulson Church Rd	0.75	2500	F	98%	0%	To: 17-948 Honeycutt Dam Rd				F	0.098	F	0.6	2600	F	2010
(620) Coulson Church Rd	0.76	1200	F	93%	0%	From: 17-743 W, Oak Grove Rd				F	0.207	F	0.891	1300	F	2010
(620) Coulson Church Rd	0.46	1300	F	93%	0%	To: I-77				F	0.202	F	0.895	1400	F	2010
(620) Coulson Church Rd	1.50	1300	F	93%	0%	From: 17-932 Kaywood Dr				C	0.098	F	0.678	1300	F	2010
						To: 17-740 Reserve Rd										
						From: US 52 Poplar Camp Rd										

Virginia Department of Transportation
Traffic Engineering Division
2010
Annual Average Daily Traffic Volume Estimates By Section of Route
Carroll Maintenance Area

Route	Length	AADT	QA	4Tire	Bus	Truck				QC	K Factor	QK	Dir Factor	AAWDT	QW	Year			
						2Axle	3+Axle	1Trail	2Trail										
Carroll County																			
620 Ramp	0.21	NA		From: TO RT 77											NA	NA			
				To: I-77-N FR RT 620															
620 Ramp	0.27	NA		From: 17-620 TO AND FROM RT 77											NA	NA			
				To: I-77-S FROM RT 60															
620 Ramp	0.24	NA		From: 17-620 TO AND FROM RT											NA	NA			
				To: I-77-S FROM RT 620															
620 Ramp	0.18	760	F	From: 17-620 Coulson Church Rd											0.105	F	760	F	2010
				To: I-77 North															
621 Farmers Circle	0.25	6	R	From: 17-714 Old Galax Pike											NA	NA	02/06/2008		
				To: 17-714 Old Galax Pike															
622 Indian Valley Rd	2.10	430	F	98%	0%	1%	0%	1%	0%	0%	C	0.096	F	0.62	460	F	2010		
																		From: US 221	
623 Borderline Rd	0.30	30	R	From: US 221 Floyd Pike											NA	NA	02/13/2008		
				To: Floyd County Line															
623 Borderline Rd	0.10	70	R	From: Floyd County Line											NA	NA	08/25/2010		
				To: 17-622 Indian Valley Rd															
624 Soap Ridge Rd	0.90	70	R	From: Dead End											NA	NA	01/07/2008		
				To: 17-662 Poplar Hill Dr															
624 Nester School Rd	2.60	40	R	From: 17-662 Poplar Hill Dr											NA	NA	01/28/2008		
				To: 17-638 Dugspur Rd															
625 Brannon Rd	0.80	40	R	From: 17-638 Dugspur Rd											NA	NA	01/28/2008		
				To: 17-754 Dickerson Rd															
625 Brannon Rd	1.60	30	R	From: 17-754 Dickerson Rd											NA	NA	01/28/2008		
				To: Floyd County Line															
626 Childress Rd	2.20	20	R	From: Floyd County Line											NA	NA	01/28/2008		
				To: 17-627 S, Caroline Rd															
626 Adams Branch Rd	0.70	30	R	From: 17-627 S, Caroline Rd											NA	NA	01/28/2008		
				To: 17-627 N, Caroline Rd															
627 Adams Branch Rd	1.40	20	R	From: Floyd County Line											NA	NA	01/28/2008		
				To: 17-638 Dugspur Rd															
627 Caroline Rd	0.50	20	R	From: 17-638 Dugspur Rd											NA	NA	01/28/2008		
				To: 17-626 Childress Rd															
628 Burkes Fork Rd	3.50	50	R	From: 17-626 Childress Rd											NA	NA	01/28/2008		
				To: 17-662 Poplar Hill Dr															
628 Burkes Fork Rd	1.50	40	R	From: 17-662 Poplar Hill Dr											NA	NA	01/28/2008		
				To: 17-638 N, Dugspur Rd															
628 Burkes Fork Rd	0.90	50	R	From: 17-638 S, Dugspur Rd											NA	NA	01/28/2008		
				To: 17-656 Pineview Rd															
629 Long Mountain Rd	0.40	50	R	From: 17-656 Pineview Rd											NA	NA	09/17/2010		
				To: 17-626 Childress Rd; Floyd County Line															
629 Long Mountain Rd	0.40	50	R	From: 17-628 Burkes Fork Rd											NA	NA	09/17/2010		
				To: Floyd County Line															

Virginia Department of Transportation
Traffic Engineering Division
2010
Annual Average Daily Traffic Volume Estimates By Section of Route
Carroll Maintenance Area

Route	Length	AADT	QA	4Tire	Bus	Truck				QC	K Factor	QK	Dir Factor	AAWDT	QW	Year
						2Axle	3+Axle	1Trail	2Trail							
Carroll County																
(630) Fishermans Lane	0.28	3	R								NA			NA		11/21/2007
(630) Butterfly Rd	0.55	30	R								NA			NA		01/10/2008
(630) Hylton Rd	2.00	10	R								NA			NA		01/19/2008
(631) Old Mill Rd	1.50	220	R								NA			NA		11/18/2010
(632) Maple Shade Rd	1.28	200	R								NA			NA		01/10/2008
(633) Keno Rd	0.80	80	R								NA			NA		01/28/2008
(633) Keno Rd	1.60	80	R								NA			NA		01/28/2008
(634) Germantown Rd	1.10	10	R								NA			NA		01/10/2008
(634) Terry's Mill Rd	0.59	230	F	96%	1%	0%	1%	2%	0%	C	0.134	F	0.529	240	F	2010
(634) Hurricane Ridge Rd	0.10	140	R								NA			NA		11/18/2010
(635) Hebron Rd	0.40	2300	F	98%	0%	0%	0%	0%	0%	F	0.094	F	0.597	2400	F	2010
(635) Hebron Rd	3.40	1900	F	98%	0%	0%	0%	0%	0%	C	0.095	F	0.588	2000	F	2010
(635) Hebron Rd	1.00	1000	F	98%	0%	0%	0%	0%	0%	F	0.095	F	0.652	1100	F	2010
(635) Pot Rock Rd	2.09	290	F	98%	0%	0%	0%	0%	0%	F	0.126	F	0.679	310	F	2010
(635) Pot Rock Rd	1.25	240	F	98%	0%	0%	0%	0%	0%	F	0.144	F	0.611	250	F	2010
(635) Fowlers Ferry Rd	2.90	60	R								NA			NA		01/24/2008
(635) Stoots Mountain Rd	3.40	10	R								NA			NA		02/15/2008
(635) Van Lue Rd	0.55	50	R								NA			NA		02/15/2008
(636) Loafers Rest	0.70	40	R								NA			NA		02/15/2008
(636) Loafers Rest	0.90	210	R								NA			NA		02/19/2008
(636) Loafers Rest	0.40	450	R								NA			NA		02/19/2008
(637) High Ridge Rd	0.33	30	R								NA			NA		10/29/2007

Virginia Department of Transportation
Traffic Engineering Division
2010
Annual Average Daily Traffic Volume Estimates By Section of Route
Carroll Maintenance Area

Route	Length	AADT	QA	4Tire	Bus	-----Truck-----				QC	K Factor	QK	Dir Factor	AAWDT	QW	Year
						2Axle	3+Axle	1Trail	2Trail							
Carroll County																
(637) Greenbriar Rd	0.30	150	R				From: 17-750					NA		NA		10/29/2007
(637) Greenbriar Rd	0.45	60	R				From: 0.30 MN 17-750					NA		NA		09/14/2010
							To: Wythe County Line									
(638) Huff Hill Rd	1.40	10	R				From: 17-672 Huff Hill Rd					NA		NA		11/05/2007
(638) Hunters Ridge Rd	2.32	150	R				From: 17-763 Hunters Ridge Rd					NA		NA		08/17/2010
(638) Dugspur Rd	2.40	310	F	99%	1%	0%	0%	0%	0%	F	0.092	F	0.587	320	F	2010
							From: 17-625 Brannon Rd									
(638) Dugspur Rd	3.30	230	F	99%	1%	0%	0%	0%	0%	F	0.111	F	0.691	240	F	2010
							From: 17-628 Burkes Fork Rd									
(638) Dugspur Rd	3.92	250	F	99%	1%	0%	0%	0%	0%	F	0.104	F	0.526	260	F	2010
							From: 17-652 Hereford Rd									
(638) Dugspur Rd	1.70	340	F	99%	1%	0%	0%	0%	0%	F	0.127	F	0.517	360	F	2010
							From: US 58 Danville Pike									
(638) Bellspur Rd	3.90	220	F	99%	1%	0%	0%	0%	0%	C	0.11	F	0.536	230	F	2010
							From: US 58									
(638) Bellspur Rd	0.80	160	F	99%	1%	0%	0%	0%	0%	F	0.127	F	0.628	170	F	2010
							From: 17-631 Old Mill Rd									
							From: 17-600; 70-638									
(639) Ben Ridge Rd	1.30	6	R				From: 17-647 Canas Circle					NA		NA		11/21/2007
							From: 17-640 Keno Rd; 17-643 Rome Dr									
(639) Little Bit Rd	1.60	70	R				From: 17-643 S, Rome Dr					NA		NA		02/21/2008
							From: 17-633 S, Keno Rd									
(639) Spencers Mill Rd	0.45	100	R				From: 17-633 N, Keno Rd					NA		NA		11/18/2010
							From: Blue Ridge Pkwy									
(639) Spencers Mill Rd	0.25	120	R				From: 17-608 Pilot View Rd					NA		NA		11/18/2010
							From: 17-608; 17-677									
(640) Parkside Dr	0.80	160	R				From: 17-691 Orchard Gap Rd					NA		NA		09/17/2010
(640) Keno Rd	0.28	240	F	98%	0%	1%	0%	0%	0%	C	0.11	F	0.679	250	F	2010
							From: 17-670 W, Snake Creek Rd									
(640) Keno Rd	1.92	320	F	98%	0%	1%	0%	0%	0%	F	0.088	F	0.529	340	F	2010
							From: 17-648 Willis Gap Rd									
(640) Keno Rd	0.80	300	F	98%	0%	1%	0%	0%	0%	F	0.108	F	0.622	310	F	2010
							From: 17-647 E, Worrell Memorial Rd									
(640) Keno Rd	1.10	180	R				From: 17-639; 17-643 W					NA		NA		11/18/2010
							From: 17-643 E, Oakwood Rd									
(640) Keno Rd	1.80	40	R				From: 17-633 Keno Rd					NA		NA		11/18/2010
							From: 17-631 Old Mill Rd									
(640) Keno Rd	0.70	60	R				From: 17-608 Pilot View Rd					NA		NA		11/18/2010
							From: 17-643 Rome Dr									
(641) Doe Run Rd	0.70	70	R				From: 17-643 Rome Dr					NA		NA		11/21/2007

Virginia Department of Transportation
Traffic Engineering Division
2010
Annual Average Daily Traffic Volume Estimates By Section of Route
Carroll Maintenance Area

Route	Length	AADT	QA	4Tire	Bus	Truck				QC	K Factor	QK	Dir Factor	AAWDT	QW	Year
						2Axle	3+Axle	1Trail	2Trail							
Carroll County																
(641) Doe Run Rd	1.44	110	R								NA			NA		11/21/2007
(642) Brady Pike	1.10	50	R								NA			NA		11/21/2007
(643) Rome Dr	1.05	130	R								NA			NA		11/18/2010
(643) Oakwood Rd	2.90	130	R								NA			NA		02/21/2008
(643) Excelsior School Rd	0.40	160	R								NA			NA		11/04/2010
(644) Hollow Tree Rd	0.70	70	R								NA			NA		02/21/2008
(645) Stone Mountain Rd	3.88	440	R								NA			NA		11/18/2010
(645) Woodstock Rd	0.20	160	R								NA			NA		11/18/2010
(645) Woodstock Rd	0.20	90	R								NA			NA		02/21/2008
(645) Woodstock Rd	1.40	80	R								NA			NA		02/21/2008
(646) Cardinal Circle	0.60	20	R								NA			NA		01/10/2008
(647) Canas Circle	0.60	20	R								NA			NA		11/21/2007
(647) Worrell Memorial Rd	0.60	210	R								NA			NA		11/04/2010
(647) Pipestream Rd	0.80	40	R								NA			NA		11/04/2010
(648) Willis Gap Rd	1.30	170	R								NA			NA		11/21/2007
(648)	0.50	70	R								NA			NA		11/21/2007
(648) Windover Rd	0.80	40	R								NA			NA		11/21/2007
(648) Excelsior School Rd	2.33	180	R								NA			NA		11/04/2010
(649) Vass Mill Rd	0.40	20	R								NA			NA		11/21/2007
(649) Vass Mill Rd	1.00	20	R								NA			NA		11/21/2007
(650) Kinzer Rd	1.80	90	R								NA			NA		11/19/2007

Virginia Department of Transportation
Traffic Engineering Division
2010
Annual Average Daily Traffic Volume Estimates By Section of Route
Carroll Maintenance Area

Route	Length	AADT	QA	4Tire	Bus	Truck				QC	K Factor	QK	Dir Factor	AAWDT	QW	Year
						2Axle	3+Axle	1Trail	2Trail							
Carroll County																
(651) Gibson Knob Rd	1.20	50	R				From: US 58 Danville Pike				NA		NA		01/10/2008	
(651) Gibson Knob Rd	0.30	60	R				From: 1.20 MN US 58				NA		NA		09/17/2010	
(652) Hereford Rd	0.50	40	R				To: 17-652 Hereford Rd				NA		NA		01/10/2008	
(652) Hereford Rd	0.80	30	R				From: 17-654 Laurel Fork Rd				NA		NA		01/10/2008	
(652) Hereford Rd	0.80	30	R				To: 17-651 Gibson Knob Rd				NA		NA		01/10/2008	
(652) Hereford Rd	0.80	30	R				To: 17-638 Dugspur Rd				NA		NA		01/10/2008	
(653) Dust Trail Rd	1.51	50	R				From: US 58 Danville Pike				NA		NA		09/17/2010	
(653) Dust Trail Rd	1.51	50	R				To: 17-654 Laurel Fork Rd				NA		NA		09/17/2010	
(654) Laurel Fork Rd	4.41	350	R				From: 17-677 Crooked Oak Rd				NA		NA		09/17/2010	
(654) Laurel Fork Rd	0.56	110	R				To: 17-813 Nursery Rd; Calvary Way				NA		NA		11/21/2007	
(654) Laurel Fork Rd	0.10	40	R				From: 17-659 Bear Creek Rd				NA		NA		11/21/2007	
(654) Laurel Fork Rd	0.10	40	R				To: 0.10 MN 17-659				NA		NA		11/21/2007	
(654) Laurel Fork Rd	1.10	40	R				From: 17-653 Dust Trail Rd				NA		NA		09/17/2010	
(654) Laurel Fork Rd	0.10	30	R				To: 17-652 Hereford Rd				NA		NA		11/21/2007	
(654) Laurel Fork Rd	2.50	30	R				From: 17-664 Silverleaf Rd				NA		NA		11/21/2007	
(654) Laurel Fork Rd	2.50	30	R				To: 17-664 Silverleaf Rd				NA		NA		11/21/2007	
(655) Chisholm Creek Rd	0.75	50	R				From: Dead End				NA		NA		01/28/2008	
(655) Chisholm Creek Rd	0.75	50	R				To: 17-656 Pineview Rd				NA		NA		01/28/2008	
(656) Pineview Rd	1.00	80	R				From: 17-638 Dugspur Rd				NA		NA		01/28/2008	
(656) Pineview Rd	1.00	80	R				To: 1.00 MS 17-638				NA		NA		01/28/2008	
(656) Pineview Rd	0.90	47	R				From: 17-628 Burkes Fork Rd				NA		NA		01/28/2008	
(657) Link Rd	0.03	20	R				To: US 58 Danville Pike				NA		NA		11/08/2007	
(657) Link Dr	0.40	40	R				From: 0.03 MS US 58				NA		NA		11/08/2007	
(657) Rollingwood Dr	0.30	30	R				To: 17-779 Rollingwood Lane				NA		NA		11/08/2007	
(657) Rollingwood Dr	0.30	30	R				From: Dead End				NA		NA		11/08/2007	
(658) Trestle Rd	0.27	30	R				To: Dead End				NA		NA		02/15/2008	
(658) Trestle Rd	0.27	30	R				From: 0.27 MN Dead End				NA		NA		02/15/2008	
(658) Trestle Rd	0.48	60	R				To: SR 94 Ivanhoe Rd				NA		NA		02/15/2008	
(659) Bear Creek Rd	1.20	70	R				From: 17-654 Laurel Fork Rd				NA		NA		11/21/2007	
(659) Bear Creek Rd	1.20	70	R				To: Dead End				NA		NA		11/21/2007	
(660) Fairhaven Rd	0.50	30	R				From: Dead End				NA		NA		01/10/2008	
(660) Fairhaven Rd	0.50	30	R				To: 17-664 Silverleaf Rd				NA		NA		01/10/2008	
(660) Fairhaven Rd	1.20	30	R				From: 17-628 Burkes Fork Rd				NA		NA		01/28/2008	

Virginia Department of Transportation
Traffic Engineering Division
2010
Annual Average Daily Traffic Volume Estimates By Section of Route
Carroll Maintenance Area

Route	Length	AADT	QA	4Tire	Bus	-----Truck-----				QC	K Factor	QK	Dir Factor	AAWDT	QW	Year
						2Axle	3+Axle	1Trail	2Trail							
Carroll County																
(661) Marian Rd	2.90	10	R											NA		01/28/2008
(662) Poplar Hill Dr	1.99	60	R											NA		01/28/2008
(662) Poplar Hill Dr	2.68	40	R											NA		01/07/2008
(663) River Rd	4.00	30	R											NA		01/07/2008
(664) Silverleaf Rd	1.80	190	F	99%	0%	0%	0%	1%	0%	C	0.126	F	0.586	190	F	2010
(664) Silverleaf Rd	3.78	140	R											NA		09/17/2010
(664) Silverleaf Rd	1.00	60	R											NA		01/10/2008
(664) Silverleaf Rd	0.60	70	R											NA		01/10/2008
(665) Walkers Knob Rd	0.40	60	R											NA		08/18/2010
(665) Walkers Knob Rd	1.00	140	R											NA		10/04/2007
(666) Bent Nail Rd	0.80	60	R											NA		11/08/2007
(666) Bent Nail Rd	1.40	90	R											NA		11/08/2007
(666) Bent Nail Rd	1.54	30	R											NA		11/06/2007
(666) Collier School Rd	0.96	80	R											NA		11/06/2007
(667) Spurlin Ranch Rd	0.17	9	R											NA		11/21/2007
Town of Hillsville																
(668) Virginia St	0.83	990	R											NA		09/24/2007
(668) Cavalier Dr	0.35	530	R											NA		09/17/2007
(668) Cavalier Dr	0.06	390	R											NA		09/17/2007
Carroll County																
(668) Cavalier Dr	3.09	140	R											NA		11/06/2007
(668) Hayfield Rd	0.49	250	R											NA		11/06/2007
(668) Hayfield Rd	0.07	100	R											NA		11/06/2007

Virginia Department of Transportation
Traffic Engineering Division
2010
Annual Average Daily Traffic Volume Estimates By Section of Route
Carroll Maintenance Area

Route	Length	AADT	QA	4Tire	Bus	Truck				QC	K Factor	QK	Dir Factor	AAWDT	QW	Year
						2Axle	3+Axle	1Trail	2Trail							
Carroll County																
(668) Hayfield Rd	0.73	100	R											NA		08/17/2010
(669) Camelot Lane	0.25	8	R											NA		01/07/2008
(669)	1.20	510	R											NA		09/17/2010
(669)	0.60	770	R											NA		09/17/2010
(670)	0.73	70	R											NA		12/03/2010
(670) Volunteer Rd	0.10	30	R											NA		12/14/2007
(670) Willow Hill Rd	0.65	70	R											NA		11/19/2007
(670) Snake Creek Rd	4.57	530	F	97%	0%	2%	0%	1%	0%	C	0.107	F	0.593	550	F	2010
(670) Snake Creek Rd	4.68	790	F	98%	0%	1%	1%	0%	0%	C	0.100	F	0.655	830	F	2010
Town of Hillsville																
(670)	0.11	790	N	98%	0%	1%	1%	0%	0%	N	0.100	N	0.655	830	N	2010
Carroll County																
(671) Newmantown Rd	3.10	40	R											NA		01/28/2008
(672) New Hope Rd	0.30	30	R											NA		11/06/2007
(672) New Hope Rd	0.20	30	R											NA		11/06/2007
(672) Huff Hill Rd	1.60	50	R											NA		09/14/2010
(673) Pilgrims Trail	1.40	80	R											NA		09/17/2010
(673) Pilgrims Trail	0.10	20	R											NA		11/06/2007
(673) Pilgrims Trail	1.80	30	R											NA		09/17/2010
(674) Red Hill Rd	2.80	160	R											NA		11/08/2007
(674) Red Hill Rd	2.70	160	R											NA		11/08/2007
(675)	1.60	100	R											NA		11/02/2010
(675)	1.10	360	R											NA		11/02/2010

Virginia Department of Transportation
Traffic Engineering Division
2010
Annual Average Daily Traffic Volume Estimates By Section of Route
Carroll Maintenance Area

Route	Length	AADT	QA	4Tire	Bus	-----Truck-----				QC	K Factor	QK	Dir Factor	AAWDT	QW	Year
						2Axle	3+Axle	1Trail	2Trail							
Carroll County																
(675) Chaparal Rd	1.20	90	R								NA			NA		11/08/2007
(676) Bluestone Rd	0.73	100	R								NA			NA		11/08/2007
(677) Thunder Ridge Rd	1.00	290	R								NA			NA		11/02/2010
(677) Crooked Oak Rd	1.65	150	F	96%	1%	2%	1%	0%	0%	C	0.112	F	0.5	160	F	2010
(677) White Stone Rd	0.80	140	R								NA			NA		11/08/2007
(678)	0.60	140	R								NA			NA		10/15/2010
(679) Wards Gap Rd	2.86	610	F	99%	0%	1%	0%	1%	0%	F	0.115	F	0.566	640	F	2010
(679) Wards Gap Rd	0.68	1300	F	99%	0%	1%	0%	1%	0%	C	0.097	F	0.608	1300	F	2010
(679) Wards Gap Rd	1.29	950	F	99%	0%	1%	0%	1%	0%	F	0.087	F	0.603	1000	F	2010
(679) Wards Gap Rd	1.55	510	F	99%	0%	1%	0%	1%	0%	F	0.108	F	0.645	530	F	2010
(679)	0.70	190	R								NA			NA		12/03/2010
(679) Wards Gap Rd	0.69	140	R								NA			NA		11/19/2007
(679) Wards Gap Rd	1.65	20	R								NA			NA		11/19/2007
(679)	0.38	140	R								NA			NA		10/29/2010
(679)	0.24	90	R								NA			NA		10/29/2010
(679) Windgate Dr	1.32	100	R								NA			NA		10/29/2010
(680) Buffalo View Rd	1.38	210	F	97%	1%	1%	1%	1%	0%	F	0.101	F	0.636	220	F	2010
(680) Crooked Oak Rd	0.96	420	F	97%	1%	1%	1%	1%	0%	C	0.101	F	0.54	450	F	2010
(681) Quarry Rd	0.70	180	R								NA			NA		11/08/2007
(681) Quarry Rd	1.10	30	R								NA			NA		11/08/2007
(682) Winchester Dr	3.46	590	R								NA			NA		10/29/2010

Virginia Department of Transportation
Traffic Engineering Division
2010
Annual Average Daily Traffic Volume Estimates By Section of Route
Carroll Maintenance Area

Route	Length	AADT	QA	4Tire	Bus	Truck				QC	K Factor	QK	Dir Factor	AAWDT	QW	Year
						2Axle	3+Axle	1Trail	2Trail							
Carroll County																
(682) Winchester Dr	1.11	70	R								NA			NA		11/08/2007
(683) Poplar Knob Rd	0.93	900	F	99%	0%	1%	0%	0%	0%	C	0.088	F	0.511	950	F	2010
(683) Poplar Knob Rd	2.10	390	F	99%	0%	1%	0%	0%	0%	F	0.099	F	0.675	410	F	2010
(683) Sleepy Hollow Rd	0.50	130	R								NA			NA		11/13/2007
(683) Sleepy Hollow Rd	1.11	130	R								NA			NA		11/13/2007
(683) Sleepy Hollow Rd	0.80	130	R								NA			NA		11/13/2007
(683) Milestone Rd	1.60	400	R								NA			NA		12/07/2007
(683) Milford Rd	1.00	20	R								NA			NA		11/13/2007
(683) Beamers Knob Rd	1.90	60	R								NA			NA		02/29/2008
(683) Beamers Knob Rd	0.69	20	R								NA			NA		12/12/2007
(683) Beamers Knob Rd	2.33	20	R								NA			NA		12/12/2007
(683) Beamers Knob Rd	0.15	30	R								NA			NA		12/17/2007
(683)	1.20	30	R								NA			NA		09/22/2010
(683)	0.28	270	R								NA			NA		09/22/2010
(683)	0.11	140	R								NA			NA		09/22/2010
(683)	0.84	140	R								NA			NA		09/22/2010
(683)	1.27	250	R								NA			NA		10/29/2010
(683) Turners Spur Rd	2.82	80	R								NA			NA		11/08/2007
(683) Greenbury Rd	1.35	150	R								NA			NA		11/08/2007
(684) Dixie Trail	0.40	48	R								NA			NA		12/03/2010
(684) Dixie Trail	1.10	20	R								NA			NA		01/10/2008
(685) Turkey Ridge Rd	0.15	210	R								NA			NA		10/29/2010
(685) Skyview Dr	0.15	140	R								NA			NA		10/29/2010

Virginia Department of Transportation
Traffic Engineering Division
2010
Annual Average Daily Traffic Volume Estimates By Section of Route
Carroll Maintenance Area

Route	Length	AADT	QA	4Tire	Bus	-----Truck-----				QC	K Factor	QK	Dir Factor	AAWDT	QW	Year
						2Axle	3+Axle	1Trail	2Trail							
Carroll County																
(685) Skyview Dr	1.10	190	R													10/29/2010
(685) Skyview Dr	0.80	360	R													10/29/2010
(685) Winding Ridge Rd	0.40	600	R													09/22/2010
(685) Winding Ridge Rd	1.09	20	R													01/07/2008
(685) Winding Ridge Rd	0.29	20	R													01/07/2008
(685) Winding Ridge Rd	0.61	20	R													01/07/2008
(685) Baltimore Rd	1.70	50	R													01/07/2008
(685) Baltimore Rd	1.03	49	R													01/07/2008
(686) Epworth Rd	0.60	2500	F	99%	0%	0%	0%	0%	0%	C	0.101	F	0.642	2600	F	2010
(686) Epworth Rd	1.52	1700	F	99%	0%	0%	0%	0%	0%	F	0.103	F	0.65	1800	F	2010
(686) Epworth Rd	0.71	1500	F	99%	0%	0%	0%	0%	0%	F	0.105	F	0.637	1600	F	2010
(687) Fish Lake Rd	2.06	560	R													10/15/2010
(688)	0.64	330	R													10/19/2010
(688) Meadow Brook Rd	0.05	280	R													12/14/2007
(688) Meadow Brook Rd	0.06	280	R													12/14/2007
(688)	2.41	170	R													09/20/2004
(688)	0.30	220	R													09/20/2004
(688)	0.98	290	R													09/20/2004
(688)	1.30	170	R													09/20/2004
(688) Wisler Rd	1.13	20	R													02/29/2008
(688)	0.85	400	R													09/20/2004
(689) Ballpark Dr	0.38	230	R													11/07/2001
(690) Brushy Fork Rd	3.20	730	F	97%	0%	1%	1%	1%	0%	C	0.086	F	0.563	770	F	2010

Virginia Department of Transportation
Traffic Engineering Division
2010
Annual Average Daily Traffic Volume Estimates By Section of Route
Carroll Maintenance Area

Route	Length	AADT	QA	4Tire	Bus	-----Truck-----				QC	K Factor	QK	Dir Factor	AAWDT	QW	Year
						2Axle	3+Axle	1Trail	2Trail							
Carroll County																
(691) Flower Gap Rd	2.24	570	F	99%	0%	1%	0%	0%	0%	F	0.116	F	0.609	590	F	2010
						From: 17-620 Old Pipers Gap Rd										
(691) Flower Gap Rd	0.60	390	F	99%	0%	1%	0%	0%	0%	F	0.111	F	0.525	410	F	2010
						From: 17-692 W, Sandy Ridge Rd										
(691) Flower Gap Rd	0.43	710	F	99%	0%	1%	0%	0%	0%	F	0.106	F	0.589	740	F	2010
						From: 17-816 E, Sandy Ridge Rd										
(691) Flower Gap Rd	0.81	1200	F	99%	0%	1%	0%	0%	0%	C	0.095	F	0.648	1300	F	2010
						From: 17-692 E, Pauls Creek Rd										
(691) Bear Trail	6.26	600	R											NA		09/20/2004
						From: US 52 S, Fancy Gap Hwy										
						To: US 52 N, Fancy Gap Hwy										
(691) Orchard Gap Rd	0.55	360	R											NA		09/20/2004
						From: 17-679 WEST										
(691) Orchard Gap Rd	3.00	200	F	98%	0%	2%	0%	0%	0%	C	0.119	F	0.639	210	F	2010
						From: 17-678; 17-679 EAST										
						To: 17-678; 17-679 E Wards Gap rd										
(691) Orchard Gap Rd	0.40	200	F	98%	0%	2%	0%	0%	0%	F	0.126	F	0.509	210	F	2010
						From: 17-608 S, Dusty Ridge Rd										
						To: 17-608 N, Boudry Rd										
(692) Sandy Ridge Rd	4.81	500	R											NA		09/20/2004
						From: 17-640 Keno Rd; Parkside Dr										
(692)	1.10	230	R											NA		09/20/2004
						From: 17-691 E, Flower Gap Rd										
(692) Apple Ridge Rd	0.44	80	R											NA		11/01/2007
						From: 17-691 W, Flower Gap Rd										
(692)	1.06	45	R											NA		07/19/2004
						From: 17-800 Peakview Rd										
						To: 0.44 MS 17-800										
(693) Sylvatus Smith Rd	3.20	130	R											NA		11/01/2007
						From: SR 100 Sylvatus Hwy										
						To: Pulaski County Line; 77-693 Julia Simpkins Rd										
(694) Old Wildcat Trail	0.70	8	R											NA		02/05/2008
						From: 17-753 Double Cabin Rd										
						To: Dead End										
(695)	0.60	310	R											NA		09/22/2004
						From: North Carolina State Line										
(695)	0.40	290	R											NA		09/22/2004
						From: 17-843 York Thicket Rd										
						To: 17-696 Holly Grove Rd										
(696) Holly Grove Rd	1.30	560	R											NA		12/12/2007
						From: North Carolina State Line										
(696) Holly Grove Rd	1.65	730	R											NA		09/22/2004
						From: 17-695										
						To: 17-620 Lamsburg Rd										
(697) Reedside Dr	0.60	90	R											NA		09/13/2004
						From: SR 148 Chances Creek Rd										
(697) Reedside Dr	1.00	40	R											NA		08/30/2004
						From: 0.60 MN SR 148										
(697) Reedside Dr	0.75	160	R											NA		09/13/2004
						From: 17-704 Baltimore Rd										
						To: 17-685 Winding Ridge Rd										
(698) Good Hope Rd	0.20	30	R											NA		12/07/2007
						From: 17-775 Chances Creek Rd										
						To: 17-701 Joy Ranch Rd										

Virginia Department of Transportation
Traffic Engineering Division
2010
Annual Average Daily Traffic Volume Estimates By Section of Route
Carroll Maintenance Area

Route	Length	AADT	QA	4Tire	Bus	Truck				QC	K Factor	QK	Dir Factor	AAWDT	QW	Year
						2Axle	3+Axle	1Trail	2Trail							
Carroll County																
(698) Spring Bud Dr	0.55	20	R								NA			NA		12/12/2007
(698)	1.70	150	R								NA			NA		09/13/2004
(699) Chantilly Dr	0.80	70	R								NA			NA		12/12/2007
(699) Chantilly Dr	1.00	70	R								NA			NA		12/12/2007
(699) Chantilly Dr	0.21	70	R								NA			NA		12/12/2007
(700) Blue Ridge School Rd	0.70	60	R								NA			NA		12/12/2007
(700) Misty Trail Rd	0.69	80	R								NA			NA		02/28/2008
(700)	0.01	90	R								NA			NA		09/22/2004
(700)	0.60	250	R								NA			NA		09/22/2004
(700) Harrison Rd	1.90	40	R								NA			NA		12/07/2007
(700) Heritage Rd	0.90	40	R								NA			NA		11/13/2007
(701) Joy Ranch Rd	0.40	20	R								NA			NA		12/07/2007
(701) Joy Ranch Rd	3.60	220	F	98%	0%	1%	0%	0%	0%	F	0.112	F	0.527	230	F	2010
(701) Joy Ranch Rd	1.20	280	F	98%	0%	1%	0%	0%	0%	F	0.11	F	0.731	290	F	2010
(701) Joy Ranch Rd	1.60	480	F	98%	0%	1%	0%	0%	0%	F	0.093	F	0.72	510	F	2010
(701) Joy Ranch Rd	1.29	310	F	98%	0%	1%	0%	0%	0%	C	0.101	F	0.676	330	F	2010
(702) Stable Rd	4.23	440	F	97%	0%	1%	1%	0%	0%	F	0.099	F	0.58	460	F	2010
(702) Stable Rd	2.00	400	F	97%	0%	1%	1%	0%	0%	C	0.094	F	0.524	420	F	2010
(703) Bronco Rd	1.37	50	R								NA			NA		01/10/2008
(703) Bronco Rd	0.10	150	R								NA			NA		01/07/2008
(703) Gardner Mill Rd	1.00	30	R								NA			NA		01/10/2008
Town of Hillsville																
(703)	1.00	80	R								NA			NA		09/27/2004

Virginia Department of Transportation
Traffic Engineering Division
2010
Annual Average Daily Traffic Volume Estimates By Section of Route
Carroll Maintenance Area

Route	Length	AADT	QA	4Tire	Bus	-----Truck-----				QC	K Factor	QK	Dir Factor	AAWDT	QW	Year
						2Axle	3+Axle	1Trail	2Trail							
Carroll County																
(704) Baltimore Rd	0.60	80	R								NA			NA		09/13/2004
(705) Coon Ridge Rd	2.74	890	F	98%	1%	0%	1%	0%	0%	C	0.089	F	0.667	940	F	2010
(706) Glade Creek Rd	0.80	40	R								NA			NA		09/26/2007
(706) Farmers Market Dr	2.00	130	R								NA			NA		09/02/2007
(706) Farmers Market Dr	0.51	1200	R								NA			NA		09/02/2007
(707) Mount Zion Rd	3.80	520	R								NA			NA		01/14/2008
(707) Senior Rd	2.19	240	R								NA			NA		09/02/2007
(707) Senior Rd	0.25	1400	R								NA			NA		09/26/2007
(707) Senior Rd	0.15	2600	R								NA			NA		09/26/2007
(707) Training Center Rd	0.04	2400	R								NA			NA		09/26/2007
(707) Partridge Rd	0.46	90	R								NA			NA		09/26/2007
(708) Raiders Rd	0.15	320	R								NA			NA		09/02/2007
(708) Breezy Ridge Rd	2.70	440	R								NA			NA		09/02/2007
(709) Birchtree Rd	2.74	220	R								NA			NA		09/22/2004
(709) Birchtree Rd	2.70	110	R								NA			NA		12/12/2007
(710) Daisy Rd	0.83	60	R								NA			NA		11/13/2007
(711) Apache Rd	1.70	30	R								NA			NA		11/13/2007
(711)	3.20	10	R								NA			NA		11/13/2007
(711) Sandy Level Rd	0.80	60	R								NA			NA		11/13/2007
(711) Sandy Level Rd	1.00	90	R								NA			NA		11/13/2007
(711)	2.25	180	R								NA			NA		09/22/2004
(712) Mallory Rd	0.40	1200	F	99%	0%	0%	0%	0%	0%	C	0.099	F	0.602	1300	F	2010

Virginia Department of Transportation
Traffic Engineering Division
2010
Annual Average Daily Traffic Volume Estimates By Section of Route
Carroll Maintenance Area

Route	Length	AADT	QA	4Tire	Bus	Truck				QC	K Factor	QK	Dir Factor	AAWDT	QW	Year
						2Axle	3+Axle	1Trail	2Trail							
Carroll County																
(712) Forest Oak Rd	2.04	140	R											NA		02/29/2008
From: 17-723 Trapper Dr																
To: 17-713 S, Elkhorn Rd																
(712) Forest Oak Rd	0.10	100	R											NA		09/22/2004
From: 17-713 N, Elkhorn Rd																
To: 0.10 MN 17-713																
(712) Forest Oak Rd	1.10	80	R											NA		07/14/2004
From: 17-620 Forest Oak Rd; Harrison Ridge Rd																
To: 17-608 Coal Creek Rd																
(713) Elkhorn Rd	1.20	560	F	98%	0%	1%	0%	0%	0%	C	0.094	F	0.633	590	F	2010
From: SR 97 Pipers Gap Rd																
To: 17-683 Milestone Rd; Sleepy Hollow Rd																
(713) Elkhorn Rd	2.31	590	F	98%	0%	1%	0%	0%	0%	F	0.097	F	0.677	620	F	2010
From: 17-712 N, Forest Oak Rd																
To: 17-722 Cranberry Rd																
(714) Old Galax Pike	2.74	950	R											NA		09/24/2007
From: US 58 Carrollton Pike																
To: WCL Hillsville																
Town of Hillsville																
(714) Old Galax Pike	0.06	950	R											NA		09/24/2007
From: WCL Hillsville																
To: 17-1020 West Grayson St																
Carroll County																
(715) End of the Line	0.39	40	R											NA		09/24/2007
From: 17-716 Red Fox Lane; End of the Line																
To: 17-975 Commodore Lane																
(715) End of the Line	0.35	70	R											NA		09/24/2007
From: Blue Ridge Pkwy																
To: 17-939 Cockerham Loop																
(716) End of the Line	1.60	30	R											NA		11/29/2007
From: Dead End																
To: 17-715 Red Fox Lane																
(716) Red Fox Lane	0.22	46	R											NA		11/29/2007
From: 17-715 End of the Line																
To: Blue Ridge Pkwy																
(716) Stetson Rd	0.88	30	R											NA		12/07/2007
From: 17-608 Coal Creek Rd																
To: 17-612 Foothills Rd																
(717) Penbrook Lane	0.30	140	R											NA		11/29/2007
From: Dead End																
To: Dead End																
(718) Wolfpen Ridge Rd	0.50	110	R											NA		11/29/2007
From: 17-799 Crestwood Dr																
(718) Wolfpen Ridge Rd	0.80	100	R											NA		11/29/2007
From: 17-815 Dickey Dr																
To: 17-713																
(719) Blue Ridge Mill Rd	0.50	130	R											NA		11/28/2007
From: 17-918 Campbell Place																
(719) Blue Ridge Mill Rd	0.70	50	R											NA		11/28/2007
From: 17-939 Cockerham Loop																
(720) Marthas Knob Rd	1.60	80	R											NA		11/29/2007
From: Grayson County Line																
To: 17-815 Dickey Dr																

Virginia Department of Transportation
Traffic Engineering Division
2010
Annual Average Daily Traffic Volume Estimates By Section of Route
Carroll Maintenance Area

Route	Length	AADT	QA	4Tire	Bus	Truck				QC	K Factor	QK	Dir Factor	AAWDT	QW	Year	
						2Axle	3+Axle	1Trail	2Trail								
Carroll County																	
(721) Fries Rd	2.25	4600	F	99%	0%	1%	0%	0%	0%	F	0.089	F	0.674	4800	F	2010	
						From: 17-606 Dixon Rd											
						To: 17-607 N, Iron Ridge Rd											
(721) Cliffview Rd	0.40	4200	F	99%	0%	1%	0%	0%	0%	F	0.087	F	0.666	4400	F	2010	
						From: 17-607 S, Fries Rd											
(721) Cliffview Rd	1.38	4900	F	99%	0%	1%	0%	0%	0%	C	0.086	F	0.704	5100	F	2010	
						From: 17-837 N, Trading Post Rd											
						To: NCL Galax											
(722) Pine City Rd	0.30	80	R								NA			NA		10/04/2007	
						From: 17-887 W, Glendale Rd											
(722) Pine City Rd	0.10	80	R								NA			NA		10/04/2007	
						From: 0.30 MN 17-933											
(722) Pine City Rd	0.40	80	R								NA			NA		10/04/2007	
						From: 0.40 MN 17-933											
(722) Lakeside Dr	0.20	420	R								NA			NA		10/04/2007	
						From: 17-933 Lakeside Dr											
						To: 17-933; Pine City Rd											
(722) Commonwealth Dr	0.80	60	R								NA			NA		10/04/2007	
						From: 17-805 Commonwealth Dr											
						To: 17-805 Lakeside Dr											
(722) Commonwealth Dr	0.80	60	R								NA			NA		10/04/2007	
						From: 0.80 ME 17-805											
(722) Commonwealth Dr	0.51	70	R								NA			NA		10/04/2007	
						From: 1.60 ME 17-805											
(722) Commonwealth Dr	0.49	290	R								NA			NA		10/04/2007	
						From: 17-1059 Fairway Oaks Dr											
(722) Cranberry Rd	0.08	520	R								NA			NA		10/04/2007	
						From: 17-887 Glendale Rd											
						To: 17-887 E, Glendale Rd											
(722) Cranberry Rd	0.17	1600	N	97%	0%	1%	1%	0%	0%	N	0.093	N	0.626	1600	N	2010	
						From: US 58 Carrollton Pike											
(722) Cranberry Rd	0.45	1600	F	97%	0%	1%	1%	0%	0%	C	0.093	F	0.626	1600	F	2010	
						From: 17-888 Midway Heights											
(722) Cranberry Rd	1.53	750	F	97%	0%	1%	1%	0%	0%	F	0.098	F	0.645	780	F	2010	
						From: 17-713 Elkhorn Rd											
(722) Cranberry Rd	0.90	2100	F	99%	0%	0%	0%	0%	0%	C	0.094	F	0.63	2200	F	2010	
						From: 17-723 Trapper Dr											
(722) Cranberry Rd	0.46	2100	F	99%	0%	0%	0%	0%	0%	F	0.099	F	0.644	2200	F	2010	
						From: 17-791 Blackberry Lane											
						To: ECL Galax											
(723) Trapper Dr	1.20	1300	F	99%	0%	0%	0%	0%	0%	C	0.099	F	0.622	1400	F	2010	
						From: 17-712 Mallory Rd											
						To: 17-722 Cranberry Rd											
(724) Mallory Rd	1.18	940	F	100%	0%	0%	0%	0%	0%	C	0.103	F	0.591	990	F	2010	
						From: SR 97 Pipers Gap Rd											
						To: 17-683 Poplar Knob Rd											
(725) Whitney Lane	0.10	70	R								NA			NA		11/13/2007	
						From: SR 97 Pipers Gap Rd											
(725) Whitney Lane	0.05	20	R								NA			NA		11/13/2007	
						From: 17-971 Rainbow Dr											
						To: Dead End											
(725) Whitney Lane	0.90	150	R								NA			NA		11/13/2007	
						From: Dead End; Gap											
						To: 17-683 Poplar Knob Rd											

Virginia Department of Transportation
Traffic Engineering Division
2010
Annual Average Daily Traffic Volume Estimates By Section of Route
Carroll Maintenance Area

Route	Length	AADT	QA	4Tire	Bus	Truck				QC	K Factor	QK	Dir Factor	AAWDT	QW	Year
						2Axle	3+Axle	1Trail	2Trail							
Carroll County																
(726) Mill Creek Rd	0.85	150	R				From: NCL Galax				NA		NA		11/29/2007	
(726) Creekview Dr	0.98	210	R				From: 17-849 Creekview Dr				NA		NA		11/29/2007	
							To: NCL Galax									
(727) Farmville Lane	0.20	90	R				From: Dead End				NA		NA		11/13/2007	
							To: SR 97 E, Pipers Gap Rd									
(727)	2.53	140	R				From: SR 97 W, Pipers Gap Rd				NA		NA		09/22/2004	
							To: 17-815 Shepherds Place									
(728) Bedsaul Rd	0.92	300	R				From: Grayson County Line				NA		NA		09/22/2004	
							To: 17-792 Tower Rd									
(729) Happy Hollow Rd	1.00	150	R				From: 17-851 Meadowlark Rd				NA		NA		01/14/2008	
							To: Dead End									
(730) Bee Line Dr	0.35	2500	R				From: US 58 Carrollton Pike				NA		NA		10/04/2007	
							To: 17-887 Glendale Rd									
(731)	1.35	580	R				From: 17-722 Cranberry Rd				NA		NA		09/27/2004	
							To: 17-887 Glendale Rd									
Grayson County																
(732) Lincoln Rd	0.40	20	R				From: 38-606				NA		NA		11/28/2007	
							To: Grayson County Line									
Carroll County																
(732) Lincoln Rd	0.40	40	R				From: Grayson County Line				NA		NA		11/28/2007	
							To: 0.40 ME of CL									
(732) Lincoln Rd	0.80	60	R				From: 17-607 Fries Rd				NA		NA		11/28/2007	
							To: 17-707 Mount Zion Rd									
(733) Mill Hill Rd	1.30	60	R				From: 17-735 Backwoods Rd				NA		NA		01/14/2008	
							To: 17-735 Backwoods Rd; Nebo Rd									
(733) Mill Hill Rd	2.19	70	R				From: 2.19 MW 17-735				NA		NA		01/14/2008	
							To: 2.94 ME 17-735									
(733) Backwoods Rd	0.04	70	R				From: 17-635 Pot Rock Rd				NA		NA		01/14/2008	
							To: 17-691 Orchard Gap Rd									
(734) Willow Hill Rd	0.90	30	R				From: 17-670 Volunteer Rd				NA		NA		12/14/2007	
							To: 17-635 Hebron Rd									
(735) Pridemore Rd	1.60	200	R				From: 1.60 ME 17-635				NA		NA		11/28/2007	
							To: Dead End; Gap									
(735) Nebo Rd	0.30	4	R				From: 17-733 W, Mill Hill Rd				NA		NA		11/28/2007	
							To: 17-733 E, Mill Hill Rd									
(735) Backwoods Rd	2.47	290	R				From: 17-620; 17-742				NA		NA		01/07/2008	
							To: 17-620; 17-742									

Virginia Department of Transportation
Traffic Engineering Division
2010
Annual Average Daily Traffic Volume Estimates By Section of Route
Carroll Maintenance Area

Route	Length	AADT	QA	4Tire	Bus	Truck				QC	K Factor	QK	Dir Factor	AAWDT	QW	Year
						2Axle	3+Axle	1Trail	2Trail							
Carroll County																
(736) River Hill Rd	1.60	80	R													01/14/2008
						From: Dead End										
(736) River Hill Rd	0.50	140	R													01/14/2008
						To: 1.60 ME Dead End										
(736) River Hill Rd	1.20	540	R													01/14/2008
						From: 17-793 Sherwood Rd; Gambetta Rd										
						To: 17-635 Pot Rock Rd; Hebron Rd										
(737) Swinney Hollow	0.99	150	R													02/05/2008
						From: SR 94 Ivanhoe Rd										
						To: 0.99 MN SR 94										
(737) Swinney Hollow	0.71	410	R													02/15/2008
						From: 0.99 MN 17-988										
						To: Dead End; Gap										
(737) Buck Dam Rd	1.60	10	R													02/15/2008
						From: 17-602 Gap										
						To: 1.60 MS 17-602										
(737) Buck Dam Rd	1.05	10	R													02/15/2008
						From: Dead End										
						To: 17-602 Brush Creek Rd										
(738)	2.05	100	R													09/29/2004
						From: SR 94 Ivanhoe Rd										
						To: 17-635 Fowlers Ferry Rd										
(739) Porterfield Rd	0.80	30	R													02/15/2008
						From: 0.80 ME 17-635										
(739) Porterfield Rd	1.30	40	R													02/15/2008
						From: 17-741 Stoneman Rd										
						To: 17-635 Fowlers Ferry Rd; Pot Rock Rd										
(740) Oakgrove Rd	2.45	210	F	98%	0%	1%	1%	0%	0%	C	0.107	F	0.577	220	F	2010
						From: 17-741 Porterfield Rd; Sharp Rd										
(740) Oakgrove Rd	0.90	430	F	98%	0%	1%	1%	0%	0%	F	0.123	F	0.539	450	F	2010
						From: 17-742 N; 17-847 McGee Rd										
(740) Oakgrove Rd	0.80	740	F	98%	0%	1%	1%	0%	0%	F	0.093	F	0.557	770	F	2010
						From: 17-743 S, Rescue Rd										
(740) Rescue Rd	0.55	450	F	98%	0%	1%	1%	0%	0%	F	0.095	F	0.5	470	F	2010
						From: 17-743 N, Oakgrove Rd										
						To: 17-745 S, Stone Ridge Rd										
(740) Rescue Rd	1.38	490	F	98%	0%	1%	1%	0%	0%	F	0.103	F	0.573	510	F	2010
						From: 17-745 N, Stone Ridge Rd										
						To: 17-620 S, Coulson Church Rd										
(740) Rotenizer Dr	0.60	320	R													02/06/2008
						From: 17-620 N, Coulson Church Rd										
						To: US 52 Poplar Camp Rd										
(741) Sharp Rd	0.90	50	R													01/24/2008
						From: Dead End										
						To: 17-740 Oakgrove Rd										
(741) Porterfield Rd	0.70	130	R													02/15/2008
						From: 17-739 Porterfield Rd										
(741) Stoneman Rd	1.10	80	R													02/15/2008
						From: 17-742 McGhee Rd										
						To: 17-620; 17-735										
(742) Monorat Rd	2.40	110	R													01/24/2008
						From: 17-740 Oakgrove Rd										
						To: 17-740; 17-847										
(742) McGhee Rd	1.92	180	R													02/08/2008
						From: 17-796 Frazier Hollow Rd										
(742) McGhee Rd	0.07	70	R													01/24/2008
						From: 0.07 MN 17-796										

Virginia Department of Transportation
Traffic Engineering Division
2010
Annual Average Daily Traffic Volume Estimates By Section of Route
Carroll Maintenance Area

Route	Length	AADT	QA	4Tire	Bus	Truck				QC	K Factor	QK	Dir Factor	AAWDT	QW	Year
						2Axle	3+Axle	1Trail	2Trail							
Carroll County																
(742) McGhee Rd	0.63	70	R			0.07 MN 17-796					NA			NA		01/24/2008
(742) McGhee Rd	1.00	40	R			17-741 Stoneman Rd					NA			NA		01/24/2008
(743) Airport Rd	0.90	1700	F	98%	0%	1%	1%	1%	0%	F	0.084	F	0.592	1800	F	2010
(743) Airport Rd	1.20	2300	F	98%	0%	1%	1%	1%	0%	C	0.089	F	0.631	2400	F	2010
(743) Airport Rd	0.30	2100	F	98%	0%	1%	1%	1%	0%	F	0.092	F	0.602	2200	F	2010
(743) Airport Rd	0.97	1300	F	98%	0%	1%	1%	1%	0%	F	0.085	F	0.537	1300	F	2010
(743) Airport Rd	1.13	1100	G	98%	0%	1%	1%	1%	0%	F	NA			1200	G	2010
(743) Oaf Grove Rd	1.60	990	F	98%	0%	1%	1%	1%	0%	F	0.084	F	0.656	1000	F	2010
(743) Pleasant View Rd	3.75	450	R			17-740 N, Rescue Rd					NA			NA		01/24/2008
(744) Goodspur Rd	0.91	150	R			17-705 Coon Ridge Rd					NA			NA		02/08/2008
(745) Stone Ridge Rd	0.77	20	R			17-743 SOUTH					NA			NA		01/24/2008
(745) Stone Ridge Rd	0.20	170	R			17-740 WEST					NA			NA		02/08/2008
(745) Stone Ridge Rd	1.58	120	R			17-740 EAST					NA			NA		02/08/2008
(745) Stone Ridge Rd	2.10	50	R			0.20 MN 17-740					NA			NA		02/08/2008
(746) Sunrise Dr	1.10	120	R			0.20 MN 17-740 EAST					NA			NA		02/08/2008
(746) Sunrise Dr	0.47	120	R			17-746 Sunrise Dr					NA			NA		02/08/2008
(747) Pine Grove	1.01	80	R			17-743 N, Pleasant View Rd					NA			NA		02/08/2008
(747)	1.09	30	R			17-745 Stone Ridge Rd					NA			NA		02/08/2008
(748)	0.10	5	R			1.10 ME 17-745					NA			NA		02/08/2008
(749) Little Vine Rd	0.54	470	F	94%	0%	0%	5%	0%	0%	C	0.112	F	0.5	490	F	2010
(749) Little Vine Rd	0.82	430	F	94%	0%	0%	5%	0%	0%	F	0.115	F	0.5	450	F	2010
(749) Little Vine Rd	2.76	330	F	94%	0%	0%	5%	0%	0%	F	0.133	F	0.589	340	F	2010
						17-620 Coulson Church Rd					NA			NA		02/08/2008
						1.01 MN 17-620					NA			NA		08/24/2004
						US 52 Poplar Camp Rd					NA			NA		02/08/2008
						Dead End					NA			NA		02/08/2008
						17-785 Ridge Rd					NA			NA		02/08/2008
						US 52 Poplar Camp Rd					NA			NA		02/08/2008
						17-897 N, Pioneer Circle					NA			NA		02/08/2008
						17-772 Sugar Creek Rd					NA			NA		02/08/2008
						SR 100 Sylvatus Hwy					NA			NA		02/08/2008

Virginia Department of Transportation
Traffic Engineering Division
2010
Annual Average Daily Traffic Volume Estimates By Section of Route
Carroll Maintenance Area

Route	Length	AADT	QA	4Tire	Bus	-----Truck-----				QC	K Factor	QK	Dir Factor	AAWDT	QW	Year
						2Axle	3+Axle	1Trail	2Trail							
Carroll County																
(750)	0.10	170	R													10/29/2007
(750) Quick Dr	0.10	30	R													10/29/2007
(750) Quick Dr	0.21	30	R													10/29/2007
(750) Quick Dr	0.50	30	R													10/29/2007
(750) Harvest Rd	2.10	40	R													10/29/2007
(750) Homestead Rd	1.80	60	R													09/15/2004
(750) Homestead Rd	1.00	120	R													09/15/2004
(751) Windsong Rd	2.20	60	R													11/01/2007
(751) Drypond Rd	0.70	30	R													11/01/2007
(752)	3.36	550	R													09/15/2004
(753) Double Cabin Rd	1.10	790	F	95%	0%	1%	3%	1%	0%	F	0.101	F	0.732	830	F	2010
(753) Double Cabin Rd	1.40	450	F	95%	0%	1%	3%	1%	0%	F	0.106	F	0.620	470	F	2010
(753) Double Cabin Rd	2.33	400	F	95%	0%	1%	3%	1%	0%	F	0.110	F	0.663	420	F	2010
(753) Double Cabin Rd	3.37	240	F	95%	0%	1%	3%	1%	0%	F	0.107	F	0.639	250	F	2010
(753) Double Cabin Rd	0.50	580	F	95%	0%	1%	3%	1%	0%	F	0.1	F	0.508	610	F	2010
(753) Double Cabin Rd	1.00	570	F	95%	0%	1%	3%	1%	0%	C	0.098	F	0.508	600	F	2010
(754) Dickerson Rd	2.40	60	R													01/28/2008
(755) Deer Trail Rd	1.00	50	R													11/06/2007
(755) Piney Forks Rd	1.20	40	R													02/13/2008
(756) Goad Dr	1.70	10	R													02/13/2008
(756) Goad Dr	0.20	80	R													09/15/2004
(757) Duncan Mill Rd	1.90	300	R													09/15/2004

Virginia Department of Transportation
Traffic Engineering Division
2010
Annual Average Daily Traffic Volume Estimates By Section of Route
Carroll Maintenance Area

Route	Length	AADT	QA	4Tire	Bus	-----Truck-----				QC	K Factor	QK	Dir Factor	AAWDT	QW	Year
						2Axle	3+Axle	1Trail	2Trail							
Carroll County																
(757) Duncan Mill Rd	1.77	40	R								NA			NA		02/13/2008
(758) Hilltown Rd	1.45	1300	F	98%	0%	1%	1%	0%	0%	C	0.105	F	0.601	1300	F	2010
(759) Acorn Lane	0.10	190	R								NA			NA		09/29/2007
(759) Carrollwood Dr	0.74	480	R								NA			NA		09/26/2007
(760) Flatwood Rd	1.20	20	R								NA			NA		11/06/2007
(761) Lindsey Mill Rd	1.00	40	R								NA			NA		11/01/2007
(761) Lindsey Mill Rd	1.40	30	R								NA			NA		11/01/2007
(762) Waterview Dr	1.42	40	R								NA			NA		11/06/2007
(763) Hunters Ridge Rd	1.80	80	R								NA			NA		11/06/2007
(763) Hunters Ridge Rd	0.40	100	R								NA			NA		11/06/2007
(764) Road Creek Ford	1.50	380	R								NA			NA		11/06/2007
(764) Panther Creek Rd	2.20	290	R								NA			NA		09/15/2004
(764) Panther Creek Rd	2.83	100	R								NA			NA		11/07/2007
(764) Panther Creek Rd	2.60	45	R								NA			NA		11/01/2007
(765) Sutphintown Rd	2.40	80	R								NA			NA		11/01/2007
(765) Sutphintown Rd	1.99	6	R								NA			NA		11/01/2007
(766) Windsong Rd	0.70	30	R								NA			NA		11/01/2007
(766) Windsong Rd	1.30	20	R								NA			NA		11/01/2007
(767) Buckhorn Rd	2.70	140	R								NA			NA		10/29/2007
(767) Buckhorn Rd	0.50	140	R								NA			NA		10/29/2007
(768) Whitetown Rd	2.80	180	R								NA			NA		11/01/2007

Virginia Department of Transportation
Traffic Engineering Division
2010
Annual Average Daily Traffic Volume Estimates By Section of Route
Carroll Maintenance Area

Route	Length	AADT	QA	4Tire	Bus	-----Truck-----				QC	K Factor	QK	Dir Factor	AAWDT	QW	Year
						2Axle	3+Axle	1Trail	2Trail							
Carroll County																
(769) Peacock Dr	4.34	30	R											NA		11/01/2007
(770) Hanging Tree Rd	1.10	40	R											NA		10/29/2007
(771) Lovell Rd	1.29	120	R											NA		11/01/2007
(771) Lovell Rd	0.35	120	R											NA		11/01/2007
(771) Lovell Rd	0.56	400	R											NA		11/01/2007
(772) Sugar Creek Rd	0.42	40	R											NA		11/01/2007
(772) Sugar Creek Rd	0.38	130	R											NA		11/01/2007
(772) Sugar Creek Rd	0.01	30	R											NA		01/24/2008
(773) Jericho Rd	0.90	49	R											NA		02/08/2008
(774) Imogene Rd	1.45	260	R											NA		09/22/2004
(775) Chances Creek Rd	2.60	740	F	93%	0%	1%	4%	2%	0%	F	0.099	F	0.503	780	F	2010
(775) Chances Creek Rd	2.19	740	F	93%	0%	1%	4%	2%	0%	F	0.113	F	0.526	780	F	2010
(775) Chances Creek Rd	1.17	1000	F	93%	0%	1%	4%	2%	0%	F	0.089	F	0.560	1100	F	2010
(775) Chances Creek Rd	0.65	1100	F	93%	0%	1%	4%	2%	0%	C	0.094	F	0.573	1200	F	2010
(775) Chances Creek Rd	0.11	3800	F	93%	0%	1%	4%	2%	0%	F	0.075	F	0.511	4000	F	2010
(776) Merrimac Rd	0.60	70	R											NA		11/06/2007
(777) State Shed Rd	0.23	120	R											NA		09/29/2004
(778) Kelly Rd	0.99	2000	R											NA		09/29/2004
(778) Pottery Dr	0.48	290	R											NA		09/29/2004
(778) Autumnview Rd	1.02	90	R											NA		09/29/2004
(778) Sunbelt Dr	0.17	60	R											NA		09/29/2004

Virginia Department of Transportation
Traffic Engineering Division
2010
Annual Average Daily Traffic Volume Estimates By Section of Route
Carroll Maintenance Area

Route	Length	AADT	QA	4Tire	Bus	Truck				QC	K Factor	QK	Dir Factor	AAWDT	QW	Year
						2Axle	3+Axle	1Trail	2Trail							
Carroll County																
(779) Rollingwood Lane	0.30	30	R									NA		NA		11/08/2007
Town of Hillsville																
(780) Howlette St	2.30	900	R									NA		NA		09/24/2007
Carroll County																
(781) Locust Ridge Rd	1.43	46	R									NA		NA		12/07/2007
(782) Round Knob Rd	0.20	120	R									NA		NA		02/08/2008
(782) Round Knob Rd	0.80	30	R									NA		NA		02/08/2008
(782) Round Knob Rd	0.60	30	R									NA		NA		12/08/2007
(783) Deer Ridge Rd	0.85	1200	F	98%	0%	1%	0%	1%	0%	C	0.104	F	0.561	1200	F	2010
(783) Deer Ridge Rd	0.67	880	R									NA		NA		09/15/2004
(784) Rock Creek Rd	0.10	60	R									NA		NA		10/29/2007
(784) Baker Mines Rd	0.20	10	R									NA		NA		10/29/2007
(785) Ridge Rd	2.12	360	R									NA		NA		02/08/2008
(786) Edison Rd	0.47	70	R									NA		NA		09/29/2004
(787) Grandview Dr	0.24	130	R									NA		NA		09/02/2007
(788) McCraw Rd	1.28	100	R									NA		NA		09/22/2004
(789) High Point Rd	0.70	30	R									NA		NA		11/13/2007
(790) Piney Woods Rd	0.40	90	R									NA		NA		11/29/2007
(791) Blackberry Lane	0.90	180	R									NA		NA		09/27/2004
(792) Tower Rd	1.75	820	F	99%	0%	0%	0%	0%	0%	C	0.095	F	0.506	860	F	2010
(793) Gambetta Rd	4.37	190	R									NA		NA		01/14/2008

Virginia Department of Transportation
Traffic Engineering Division
2010
Annual Average Daily Traffic Volume Estimates By Section of Route
Carroll Maintenance Area

Route	Length	AADT	QA	4Tire	Bus	-----Truck-----				QC	K Factor	QK	Dir Factor	AAWDT	QW	Year
						2Axle	3+Axle	1Trail	2Trail							
Carroll County																
(793) Sherwood Rd	1.10	80	R			From: 17-736 River Hill Rd					NA		NA			01/14/2008
						To: Dead End										
(794) Longleaf Rd	0.57	50	R			From: 17-620 Old Pipers Gap Rd					NA		NA			07/19/2004
						To: 0.57 MN 17-620										
(794) Longleaf Rd	0.43	49	R			From: 17-620 Old Pipers Gap Rd					NA		NA			11/19/2007
						To: 17-620 Old Pipers Gap Rd										
(795) Parkwood Rd	0.50	160	R			From: 17-696 Holly Grove Rd					NA		NA			09/22/2004
						To: 17-840 Mountain Valley Rd										
(795) Parkwood Rd	1.00	110	R			From: Dead End					NA		NA			12/12/2007
						To: Dead End										
(796) Frazier Hollow Rd	1.58	70	R			From: 17-742 McGhee Rd					NA		NA			01/24/2008
						To: 17-743 Pleasant View Rd										
(797) Mount Olivet Rd	0.23	490	R			From: 17-604 Liberty Hill Rd					NA		NA			09/29/2004
						To: SR 94 Ivanhoe Rd										
(798) Troutland Rd	1.20	110	R			From: Dead End					NA		NA			01/07/2008
						To: 17-702 Stable Rd										
(799) Crestwood Dr	0.90	180	R			From: Grayson County Line					NA		NA			11/29/2007
						To: 17-718 Wolfpen Ridge Rd										
(800) Peakview Rd	1.55	730	R			From: 17-692 Apple Ridge Rd					NA		NA			09/30/2004
						To: US 52 Fancy Gap Hwy										
(801) Big Brush Creek Rd	0.45	30	R			From: Dead End					NA		NA			02/15/2008
						To: SR 94 Ivanhoe Rd										
(802) Waterberry Rd	1.40	70	R			From: 17-620 S, Forest Oak Rd					NA		NA			11/13/2007
						To: 17-620 N, Forest Oak Rd										
(803) Five Forks Rd	1.00	220	R			From: Dead End					NA		NA			02/06/2008
						To: 17-743; 17-963										
(804) Loggy Ridge Rd	1.15	60	R			From: Dead End					NA		NA			11/08/2007
						To: 1.15 ME Dead End										
(804) Loggy Ridge Rd	0.21	150	R			From: US 52 Fancy Gap Hwy					NA		NA			11/08/2007
						To: US 52 Fancy Gap Hwy										
(805) Lakeside Dr	0.04	160	R			From: 17-722 Commonwealth Dr; Lakeside Dr					NA		NA			10/04/2007
						To: 17-1060 Russels Lake Dr										
(805) Lakeside Dr	0.46	70	R			From: 0.46 MN 17-1060					NA		NA			10/04/2007
						To: Dead End										
(805) Lakeside Dr	0.04	100	R			From: Dead End					NA		NA			08/09/2004
						To: Dead End										
(806) Echo Valley Rd	0.50	49	R			From: Dead End					NA		NA			01/14/2008
						To: 17-707 Mount Zion Rd										
(807) Mount Bethel Rd	0.70	160	R			From: Dead End					NA		NA			09/20/2004
						To: 17-679										

Virginia Department of Transportation
Traffic Engineering Division
2010
Annual Average Daily Traffic Volume Estimates By Section of Route
Carroll Maintenance Area

Route	Length	AADT	QA	4Tire	Bus	-----Truck-----				QC	K Factor	QK	Dir Factor	AAWDT	QW	Year
						2Axle	3+Axle	1Trail	2Trail							
Carroll County																
(808) Expansion Dr	0.78	60	R											NA	NA	01/07/2008
(808) Expansion Dr	0.15	60	R											NA	NA	01/07/2008
(808) Expansion Dr	0.05	240	R											NA	NA	01/07/2008
(808) Expansion Dr	0.10	240	R											NA	NA	01/07/2008
(808) Expansion Dr	0.60	1600	R											NA	NA	11/28/2007
(809) Windmill Rd	0.15	490	R											NA	NA	11/28/2007
(810) Frost Rd	0.90	45	R											NA	NA	01/24/2008
(811) Woodhaven Dr	0.60	30	R											NA	NA	11/19/2007
(812) Bobbitt Rd	1.10	160	R											NA	NA	09/15/2004
(813) Calvary Way	0.50	20	R											NA	NA	11/21/2007
(813) Calvary Way	0.04	20	R											NA	NA	11/21/2007
(813) Nursery Rd	0.60	30	R											NA	NA	11/21/2007
(814) Trillium Rd	1.10	10	R											NA	NA	01/10/2008
(814) Fireside Dr	1.55	9	R											NA	NA	01/10/2008
(815) Dickey Dr	0.87	200	R											NA	NA	10/04/2004
(815) Dickey Dr	1.00	20	R											NA	NA	11/29/2007
(815) Shepherds Place	1.06	220	F	98%	0%	0%	1%	0%	0%	F	0.134	F	0.557	230	F	2010
(815) Shepherds Place	0.70	380	F	98%	0%	0%	1%	0%	0%	C	0.102	F	0.659	400	F	2010
(816) Sandy Ridge Rd	0.52	80	R											NA	NA	09/20/2004
(816) Sandy Ridge Rd	0.80	560	R											NA	NA	09/20/2004
(817) Country Rd	0.01	110	R											NA	NA	02/08/2008

Virginia Department of Transportation
Traffic Engineering Division
2010
Annual Average Daily Traffic Volume Estimates By Section of Route
Carroll Maintenance Area

Route	Length	AADT	QA	4Tire	Bus	Truck				QC	K Factor	QK	Dir Factor	AAWDT	QW	Year
						2Axle	3+Axle	1Trail	2Trail							
Carroll County																
(817) Country Rd	0.86	80	R			From: 0.01 ME 17-785					NA		NA			02/08/2008
(817) Country Rd	0.15	70	R			To: 0.87 ME 17-785					NA		NA			02/08/2008
						To: Dead End										
(818) Big Reed Dr	0.70	30	R			From: 17-648 Windover Rd					NA		NA			11/21/2007
(818) Big Reed Dr	0.42	20	R			To: Dead End; Gap					NA		NA			11/19/2007
						To: 17-654 Laurel Fork Rd										
(819) Old Coon Ridge Pkwy	0.60	120	R			From: US 52 Poplar Camp Rd					NA		NA			10/29/2007
						To: 17-770 Hanging Tree Rd										
(820) Freemont Rd	1.65	50	R			From: US 58 Danville Pike					NA		NA			11/06/2007
						To: 17-668 Cavalier Dr										
(821) Wildcat Rd	1.20	740	R			From: Dead End					NA		NA			02/08/2008
						To: 17-705 Coon Ridge Rd										
(822) Fieldview Rd	0.60	80	R			From: US 58 Carrollton Pike					NA		NA			09/02/2007
						To: Dead End										
(823) Timber Rd	0.89	80	R			From: 17-691 Bear Trail					NA		NA			11/19/2007
(823) Timber Rd	1.21	80	R			To: 0.89 MN 17-691					NA		NA			11/19/2007
						To: 17-679 Wards Gap Rd										
(824) Iris Dr	0.15	30	R			From: Dead End					NA		NA			11/13/2007
						To: 17-701 Joy Ranch Rd										
(825) Burnette Rd	1.40	120	R			From: Dead End					NA		NA			01/24/2008
						To: 17-740										
(826) Colonial Rd	1.01	46	R			From: 17-683; 17-1099					NA		NA			02/21/2008
						To: 17-702 Stable Rd										
(827) Taylorwood Rd	0.15	20	R			From: ECL Galax					NA		NA			10/04/2007
						To: Dead End										
(828) Rock Creek Rd	0.30	20	R			From: 17-784 Baker Mines Rd; Rock Creek Rd					NA		NA			10/29/2007
(828) Mill Manor Rd	0.20	40	R			To: SR 100 Sylvatus Hwy					NA		NA			10/29/2007
(828) Mill Manor Rd	0.10	60	R			From: 17-978 Sylvatus School Rd					NA		NA			10/29/2007
						To: 17-749 Little Vine Rd										
(829) Deerfield Rd	1.50	70	R			From: 17-752					NA		NA			12/12/2007
						To: 17-750 Homestead Rd										
(830) Walton Branscome	1.00	20	R			From: Dead End					NA		NA			11/08/2007
						To: US 52 Fancy Gap Hwy										
(831) Oak Ridge Rd	1.29	760	R			From: North Carolina State Line					NA		NA			09/22/2004
						To: 17-690 Brushy Fork Rd										

Virginia Department of Transportation
Traffic Engineering Division
2010
Annual Average Daily Traffic Volume Estimates By Section of Route
Carroll Maintenance Area

Route	Length	AADT	QA	4Tire	Bus	Truck				QC	K Factor	QK	Dir Factor	AAWDT	QW	Year
						2Axle	3+Axle	1Trail	2Trail							
Carroll County																
(832) Surratt Dr	0.50	80	R								NA			NA		10/29/2007
(833) Jennings Rd	0.11	20	R								NA			NA		10/29/2007
(834) Mountain Plains Rd	0.90	70	R								NA			NA		09/29/2004
Town of Hillsville																
(835) John Edward Lane	0.50	110	R								NA			NA		09/29/2004
Carroll County																
(836) Island Rd	0.30	100	R								NA			NA		10/29/2007
(837) Trading Post Rd	0.40	590	R								NA			NA		11/28/2007
(837) Sylvia Dr	0.30	110	R								NA			NA		07/28/2007
(838) Broadway Lane	0.40	50	R								NA			NA		01/14/2008
(839) Mountain View Rd	0.75	80	R								NA			NA		09/20/2004
(840) Mountain Valley Rd	0.70	60	R								NA			NA		12/12/2007
(841)	0.25	250	R								NA			NA		09/20/2004
(842) Walker Dr	0.70	70	R								NA			NA		12/12/2007
(843) York Thicket Rd	0.44	70	R								NA			NA		12/12/2007
(843) York Thicket Rd	0.46	100	R								NA			NA		12/12/2007
(844) Stillhouse Rd	0.75	20	R								NA			NA		11/21/2007
(845) Revere Rd	0.69	120	R								NA			NA		01/14/2008
(845) Revere Rd	0.71	120	R								NA			NA		01/14/2008
(846) Penny Lane	0.50	47	R								NA			NA		11/06/2007
(847) Cornith Rd	0.20	7	R								NA			NA		01/24/2008

Virginia Department of Transportation
Traffic Engineering Division
2010
Annual Average Daily Traffic Volume Estimates By Section of Route
Carroll Maintenance Area

Route	Length	AADT	QA	4Tire	Bus	Truck				QC	K Factor	QK	Dir Factor	AAWDT	QW	Year
						2Axle	3+Axle	1Trail	2Trail							
Carroll County																
(848) Shockley Rd	0.80	46	R								NA		NA			03/05/2008
(849) Creekview Dr	1.80	310	R								NA		NA			10/04/2007
(850) Windytown Rd	0.70	160	R								NA		NA			09/29/2004
(851) Meadowlark Rd	0.30	240	R								NA		NA			01/14/2008
(851) Meadowlark Rd	0.20	80	R								NA		NA			01/14/2008
(852) Woods Edge Rd	0.12	70	R								NA		NA			12/14/2007
(853) Willow Shade Rd	0.75	40	R								NA		NA			11/08/2007
(853) Willow Shade Rd	0.70	40	R								NA		NA			11/08/2007
(853) Willow Shade Rd	0.50	40	R								NA		NA			11/08/2007
(854) William Dr	0.70	120	R								NA		NA			02/29/2008
(855) Mount Hope Rd	0.30	47	R								NA		NA			02/15/2008
(856) Stockner Cemetery	1.00	60	R								NA		NA			02/29/2008
(857) Staunton Dr	0.50	80	R								NA		NA			01/14/2008
(858) Cherry Lane	0.47	110	R								NA		NA			09/29/2004
(858) Pickett Hill Rd	0.10	220	R								NA		NA			09/29/2004
(859) Sunset Dr	0.80	110	R								NA		NA			09/22/2004
(860) Sugar Loaf Rd	1.00	30	R								NA		NA			12/12/2007
(861) Orange Dr	0.53	60	R								NA		NA			10/29/2007
(862) Monticello Rd	0.30	100	R								NA		NA			03/05/2008
(862) Vaughn Rd	0.10	60	R								NA		NA			03/05/2008

Virginia Department of Transportation
Traffic Engineering Division
2010
Annual Average Daily Traffic Volume Estimates By Section of Route
Carroll Maintenance Area

Route	Length	AADT	QA	4Tire	Bus	Truck				QC	K Factor	QK	Dir Factor	AAWDT	QW	Year
						2Axle	3+Axle	1Trail	2Trail							
Carroll County																
(863) Emory Rd	0.80	370	R								NA		NA			11/08/2007
(864) Longwood Dr	0.50	90	R								NA		NA			11/01/2007
Town of Hillsville																
(865) Akers Ave	0.20	110	R								NA		NA			09/19/2007
Carroll County																
(866) Beaver Dam Rd	0.42	50	R								NA		NA			09/20/2004
(867) Hall Hollow Rd	1.00	120	R								NA		NA			02/08/2008
(868) Old Fries Junction	0.20	80	R								NA		NA			09/29/2004
(868) Old Fries Junction	0.20	20	R								NA		NA			02/15/2008
(869) Beauty Shop Rd	0.30	80	R								NA		NA			12/12/2007
(870) Little Snake Creek Rd	1.70	20	R								NA		NA			11/08/2007
(870) Little Snake Creek Rd	0.80	20	R								NA		NA			11/08/2007
(872) Woodlawn Rd	1.61	820	R								NA		NA			09/26/2007
(873) Shady Valley Rd	0.15	70	R								NA		NA			12/12/2007
(874) Cemetery Rd	0.22	40	R								NA		NA			12/14/2007
(875) Lakeview Dr	0.60	60	R								NA		NA			02/29/2008
(876) Cedarwood Dr	0.50	70	R								NA		NA			12/14/2007
(877) Farmbrook Rd	0.40	80	R								NA		NA			09/22/2004
(878) Edwards Chapel Rd	0.50	40	R								NA		NA			02/15/2008
(879) Turner School Rd	0.25	20	R								NA		NA			01/10/2008
(880) Wagon Wheel Rd	0.30	60	R								NA		NA			01/24/2008

Virginia Department of Transportation
Traffic Engineering Division
2010
Annual Average Daily Traffic Volume Estimates By Section of Route
Carroll Maintenance Area

Route	Length	AADT	QA	4Tire	Bus	Truck				QC	K Factor	QK	Dir Factor	AAWDT	QW	Year
						2Axle	3+Axle	1Trail	2Trail							
Carroll County																
(881) Cross Creek Rd	0.15	110	R								NA			NA		10/29/2007
From: US 52 Poplar Camp Rd																
(881) Cross Creek Rd	1.60	60	R								NA			NA		08/24/2004
From: 0.15 MN US 52																
To: Dead End																
(882) Cedar Lane	0.70	60	R								NA			NA		12/12/2007
From: Dead End																
To: 17-691 Flower Gap Rd																
(883) Flatridge Rd	1.10	120	R								NA			NA		12/14/2007
From: Dead End																
To: 17-686 Epworth Rd																
(884) Speas Mill Rd	0.60	100	R								NA			NA		09/20/2004
From: US 52 Fancy Gap Hwy																
To: Dead End																
(885) Summerwood Lane	0.16	100	R								NA			NA		09/27/2004
From: Dead End																
To: 17-731																
Town of Hillsville																
(886) Beaver Dam Rd	0.20	1400	F	97%	0%	1%	2%	0%	0%	C	0.096	F	0.516	1400	F	2010
From: SR 52																
(886) Beaver Dam Rd	0.36	1300	F	97%	0%	1%	2%	0%	0%	F	0.097	F	0.513	1400	F	2010
From: 17-1011 Valley View Lane																
To: ECL Hillsville																
Carroll County																
(886) Beaver Dam Rd	1.30	1200	F	97%	0%	1%	2%	0%	0%	F	0.097	F	0.507	1300	F	2010
From: ECL Hillsville																
(886) Island Creek Dr	1.55	110	R								NA			NA		09/15/2004
From: SR 100 Sylvatus Hwy																
(886) Island Creek Dr	1.10	80	R								NA			NA		11/06/2007
From: 17-668 Hayfield Rd																
To: Dead End																
(887) Glendale Rd	0.23	3600	F	99%	0%	0%	0%	0%	0%	C	0.092	F	0.564	3800	F	2010
From: ECL Galax																
(887) Glendale Rd	0.24	3300	F	98%	1%	0%	0%	0%	0%	C	0.085	F	0.56	3400	F	2010
From: 17-635 Hebron Rd																
(887) Glendale Rd	1.91	1400	F	98%	1%	0%	0%	0%	0%	F	0.094	F	0.575	1400	F	2010
From: 17-730 Bee Line Dr																
(887) Glendale Rd	0.61	1300	F	98%	1%	0%	0%	0%	0%	F	0.093	F	0.527	1300	F	2010
From: 17-722 E. Cranberry Rd																
To: US 58 Carrollton Pike																
(888) Midway Heights	0.15	200	R								NA			NA		09/27/2004
From: US 58 Carrollton Pike																
(888) Midway Heights	0.08	120	R								NA			NA		09/27/2004
From: 17-894 Amber Dr																
To: 17-722 Cranberry Rd																
(889) Marshall Rd	0.40	30	R								NA			NA		12/12/2007
From: Dead End																
To: 17-645 Stone Mountain Rd																
(890) Old Goodspur Trail	0.60	50	R								NA			NA		09/20/2004
From: Dead End																
To: 17-692 Sandy Ridge Rd																
(891) Mulberry Lane	0.40	70	R								NA			NA		02/29/2008
From: 17-692																
To: Dead End																

Virginia Department of Transportation
Traffic Engineering Division
2010
Annual Average Daily Traffic Volume Estimates By Section of Route
Carroll Maintenance Area

Route	Length	AADT	QA	4Tire	Bus	-----Truck-----				QC	K Factor	QK	Dir Factor	AAWDT	QW	Year
						2Axle	3+Axle	1Trail	2Trail							
Carroll County																
(892) Sherman Dr	0.25	20	R			From: US 52 Fancy Gap Hwy					NA			NA		02/29/2008
						To: US 52 Fancy Gap Hwy										
(893) Round Hill Rd	0.70	10	R			From: 17-608 Misty Trail					NA			NA		12/12/2007
						To: 17-699 Chantilly Dr										
(894) Amber Dr	0.12	50	R			From: 17-888 Midway Heights					NA			NA		09/27/2004
						To: Dead End										
(895) Windsor Rd	0.40	160	R			From: US 58 Carrollton Pike					NA			NA		09/26/2007
						To: 17-701 Joy Ranch Rd										
(896) Lyons Hollow Rd	0.70	50	R			From: Dead End					NA			NA		09/22/2004
						To: 17-696 Holly Grove Rd										
(897) Pioneer Circle	0.35	20	R			From: 17-749 Little Vine Rd					NA			NA		11/01/2007
						To: 17-749 Little Vine Rd										
(898) Scenic View Dr	0.40	40	R			From: 17-962 Water Plant Rd					NA			NA		02/06/2008
						To: Dead End										
(899) Shemp Hollow Rd	0.80	30	R			From: 17-673 Pilgrims Trail					NA			NA		11/06/2007
						To: Dead End										
(900) Grouse Rd	1.20	40	R			From: Dead End					NA			NA		01/28/2008
						To: 17-625 Brannon Rd										
(901) Little Rock Rd	1.66	170	R			From: Dead End					NA			NA		12/14/2007
						To: 17-679										
(902) Patriot Dr	0.60	50	R			From: 17-753 Double Cabin Rd					NA			NA		10/29/2007
						To: Dead End										
(903) Woodcreek Dr	0.50	50	R			From: 17-690 Brushy Fork Rd					NA			NA		12/14/2007
						To: Dead End										
(904) Boxwood Lane	0.65	480	R			From: Dead End					NA			NA		09/22/2004
						To: 17-683 Poplar Knob Rd										
(905) Rocky Ford Rd	0.65	60	R			From: 17-692 Sandy Ridge Rd					NA			NA		02/29/2008
						To: Dead End										
(906) Kinglet Lane	0.33	30	R			From: 17-926 Madison Rd					NA			NA		09/29/2004
						To: US 52 Fancy Gap Hwy										
(907) Horse Shoe Bend Rd	1.00	60	R			From: US 58 Danville Pike					NA			NA		11/08/2007
						To: Dead End										
(908) Park Bridge Rd	0.25	20	R			From: Dead End					NA			NA		02/21/2008
						To: 17-610 Terrys Mill Rd										
(909) Carousel Lane	0.22	47	R			From: Dead End					NA			NA		02/21/2008
						To: 17-610 Terrys Mill Rd										
(910) Gunny Sack Trail	0.44	20	R			From: Dead End					NA			NA		11/21/2007
						To: Blue Ridge Pkwy										

Virginia Department of Transportation
Traffic Engineering Division
2010
Annual Average Daily Traffic Volume Estimates By Section of Route
Carroll Maintenance Area

Route	Length	AADT	QA	4Tire	Bus	-----Truck-----				QC	K Factor	QK	Dir Factor	AAWDT	QW	Year
						2Axle	3+Axle	1Trail	2Trail							
Carroll County																
(911) Robinson Dr	0.01	300	R			From: US 58 Carrollton Pike					NA			NA		09/26/2007
(911) Robinson Dr	0.30	220	R			To: 17-759 Acorn Lane					NA			NA		09/26/2007
						From: Cul-de-Sac										
(912) Flint Hill Rd	0.44	20	R			To: 17-688					NA			NA		12/14/2007
(912) Flint Hill Rd	1.06	20	R			From: 0.44 MN 17-688					NA			NA		12/14/2007
(912) Flint Hill Rd	0.90	20	R			To: 1.50 MN 17-688					NA			NA		12/14/2007
						From: 17-691 Bear Trail										
(913) Parkview Dr	0.20	140	R			To: US 52 Fancy Gap Hwy					NA			NA		09/20/2004
(913) Parkview Dr	1.60	110	R			From: 17-841					NA			NA		12/14/2007
(913) Parkview Dr	0.30	170	R			To: 1.60 MN 17-841					NA			NA		12/14/2007
(913) Parkview Dr	0.50	130	R			From: 17-876 Cedarwood Dr					NA			NA		12/14/2007
						To: 17-688										
(914) Raspberry Rd	0.30	46	R			From: 17-722 Cranberry Rd					NA			NA		10/04/2007
						To: Dead End										
(915) Waterford Rd	0.25	10	R			From: 17-620 Forest Oak Rd					NA			NA		02/29/2008
						To: Dead End										
(916) Heritage Rd	1.20	45	R			From: 17-711 Apache Rd					NA			NA		11/13/2007
						To: 17-701 Joy Ranch Rd										
(917) Canterbury Lane	0.20	140	R			From: 17-872 Woodlawn Rd					NA			NA		09/26/2007
						To: Dead End										
(918) Campbell Place	0.30	80	R			From: Dead End					NA			NA		11/28/2007
						To: 17-719 Blue Ridge Mill Rd										
(919) Valentine Leonard Rd	0.20	30	R			From: 17-691 Flower Gap Rd					NA			NA		02/29/2008
						To: Dead End										
(920) Trail Rd	0.52	47	R			From: 17-610 Terrys Mill Rd					NA			NA		01/10/2008
						To: Dead End										
(921) Webb Dr	0.50	47	R			From: 17-670 Snake Creek Rd					NA			NA		11/10/2007
(921) Webb Dr	0.50	47	R			To: 0.50 MN 17-670					NA			NA		11/08/2007
						From: 17-674 Red Hill Rd										
(922) Hidden Valley Rd	1.00	140	R			To: Dead End					NA			NA		11/08/2007
						From: 17-674 Red Hill Rd										
(923) Cabbage House Rd	0.80	60	R			From: 17-670					NA			NA		11/08/2007
						To: 17-680 Buffalo View Rd										

Virginia Department of Transportation
Traffic Engineering Division
2010
Annual Average Daily Traffic Volume Estimates By Section of Route
Carroll Maintenance Area

Route	Length	AADT	QA	4Tire	Bus	-----Truck-----				QC	K Factor	QK	Dir Factor	AAWDT	QW	Year
						2Axle	3+Axle	1Trail	2Trail							
Carroll County																
(924) Short Dr	0.05	160	R								NA			NA		09/20/2004
(925) Sheeptown Rd	0.40	210	R								NA			NA		02/15/2008
(926) Madison Rd	0.72	280	F	98%	1%	0%	0%	0%	0%	C	0.108	F	0.528	300	F	2010
(926) Madison Rd	0.55	120	F	98%	1%	0%	0%	0%	0%	F	0.143	F	0.526	130	F	2010
(927) Split Rail Rd	0.70	180	R								NA			NA		09/20/2004
(928) Rippey Hollow Rd	0.40	90	R								NA			NA		12/14/2007
(929) Leonhardt Dr	0.25	120	R								NA			NA		12/14/2007
(929) Leonhardt Dr	0.11	120	R								NA			NA		12/14/2007
(930) Bruner Hollow Rd	0.29	40	R								NA			NA		02/15/2008
(931) Trout Branch Rd	0.45	100	R								NA			NA		10/29/2007
(932) Kaywood Dr	0.45	90	R								NA			NA		02/06/2008
(933) Lakeside Dr	0.30	520	R								NA			NA		10/04/2007
(934) Cannonball Lane	0.20	160	R								NA			NA		10/04/2007
(935) Appleton Rd	0.20	40	R								NA			NA		02/29/2008
(936) Hanger Rd	0.50	130	R								NA			NA		02/06/2008
(937) Coral Lane	0.20	70	R								NA			NA		09/27/2004
(938) Robin Ridge Rd	0.70	130	R								NA			NA		09/20/2004
(939) Cockerham Loop	0.60	300	R								NA			NA		09/22/2004
(939) Klondike Rd	1.30	60	R								NA			NA		12/07/2007

Virginia Department of Transportation
Traffic Engineering Division
2010
Annual Average Daily Traffic Volume Estimates By Section of Route
Carroll Maintenance Area

Route	Length	AADT	QA	4Tire	Bus	-----Truck-----				QC	K Factor	QK	Dir Factor	AAWDT	QW	Year
						2Axle	3+Axle	1Trail	2Trail							
Carroll County																
(939) Bowie Rd	1.00	20	R				From: 17-620 E, Crooked Creek Rd					NA		NA		12/07/2007
							To: 17-683 Milford Rd; Milestone Rd									
(940) Crescent Dr	0.20	50	R				From: SR 97 W, Pipers Gap Rd					NA		NA		11/28/2007
							To: SR 97 E, Pipers Gap Rd									
(941) Knollwood Dr	0.50	100	R				From: Dead End					NA		NA		01/14/2008
							To: 17-707 Mount Zion Rd					NA		NA		01/14/2008
(941) Knollwood Dr	0.25	40	R				From: Dead End					NA		NA		01/14/2008
							To: Dead End									
(942) Brunswick Rd	0.30	80	R				From: Dead End					NA		NA		01/14/2008
							To: 17-692 Sandy Ridge Rd									
(943) Windy Ridge Rd	1.15	60	R				From: 17-682 Winchester Dr					NA		NA		11/08/2007
							To: 17-683 Greenbury Rd									
(944) Bobbitt Hollow Rd	0.55	60	R				From: 17-620 Lamsburg Rd					NA		NA		09/22/2004
							To: Dead End									
(945) Spring Branch Rd	0.35	40	R				From: Dead End					NA		NA		11/21/2007
							To: 17-608									
(947) Loope Dr	0.15	30	R				From: 17-692 Sandy Ridge Rd					NA		NA		02/29/2008
							To: 17-692 Sandy Ridge Rd									
(948) Honeycutt Dam Rd	1.00	160	R				From: Dead End					NA		NA		01/14/2008
							To: 17-620 Coulson Church Rd									
(949) Falcon Ridge Rd	0.10	30	R				From: SR 94 Ivanhoe Rd					NA		NA		02/15/2008
							To: Dead End									
(950) Walnut St	0.20	270	R				From: ECL Galax					NA		NA		11/13/2007
							To: Dead End									
(951) Stillview Dr	0.10	90	R				From: 17-947 Loope Dr					NA		NA		02/29/2008
							To: Dead End									
(952) Farmington Rd	0.30	180	R				From: Dead End					NA		NA		11/28/2007
							To: 17-707 Mount Zion Rd									
(953) Cherry Crest Dr	0.80	50	R				From: 17-679					NA		NA		11/19/2007
							To: Dead End									
(954) Dry Twig Rd	0.55	90	R				From: Dead End					NA		NA		02/21/2008
							To: 17-643 Oakwood Rd									
(955) Tilley Lane	0.18	9	R				From: Dead End					NA		NA		02/21/2008
							To: 17-683									
(956) Rolling Hills Circle	0.37	30	R				From: 17-743 Airport Rd					NA		NA		02/06/2008
							To: 17-743 Airport Rd									
(957) Shotgun Trail	0.20	30	R				From: Dead End					NA		NA		02/06/2008
							To: 17-714 Old Galax Pike									

Virginia Department of Transportation
Traffic Engineering Division
2010
Annual Average Daily Traffic Volume Estimates By Section of Route
Carroll Maintenance Area

Route	Length	AADT	QA	4Tire	Bus	Truck				QC	K Factor	QK	Dir Factor	AAWDT	QW	Year
						2Axle	3+Axle	1Trail	2Trail							
Carroll County																
(958) Witts End	0.65	1100	R									NA		NA		09/26/2007
(958) Witts End	0.60	20	R									NA		NA		09/26/2007
(959) Willow Grove Rd	0.07	10	R									NA		NA		01/10/2008
Town of Hillsville																
(959) Willow Grove Rd	0.53	6	R									NA		NA		11/07/2001
Carroll County																
(960) Bronco Rd	0.30	200	R									NA		NA		01/10/2008
(960) Bronco Rd	0.65	70	R									NA		NA		08/30/2004
(961) Lancaster Rd	0.61	40	R									NA		NA		11/28/2007
(962) Water Plant Rd	1.78	190	R									NA		NA		09/19/2007
(962) Water Plant Rd	1.00	100	R									NA		NA		02/06/2008
(962) Water Plant Rd	1.28	130	R									NA		NA		02/06/2008
Town of Hillsville																
(962) Water Plant Rd	0.52	260	R									NA		NA		09/19/2007
Carroll County																
(963) Shiloh Rd	0.33	50	R									NA		NA		02/06/2008
(964) Fisher Rd	0.10	150	R									NA		NA		02/21/2008
(965) Pheasant Ridge Rd	0.25	130	R									NA		NA		12/14/2007
(966) Hemlock Ridge Rd	0.20	60	R									NA		NA		02/21/2008
(967) Magnolia Lane	0.25	40	R									NA		NA		12/14/2007
(968) Box Elder Rd	0.28	100	R									NA		NA		02/21/2008
(970) Greenview Lane	0.15	80	R									NA		NA		02/08/2008
(971) Rainbow Dr	0.34	60	R									NA		NA		11/29/2007

Virginia Department of Transportation
Traffic Engineering Division
2010
Annual Average Daily Traffic Volume Estimates By Section of Route
Carroll Maintenance Area

Route	Length	AADT	QA	4Tire	Bus	-----Truck-----				QC	K Factor	QK	Dir Factor	AAWDT	QW	Year
						2Axle	3+Axle	1Trail	2Trail							
Town of Hillsville																
(972) Lynnhaven Rd	0.18	50	R				From: 17-668 Cavalier Dr					NA		NA		09/17/2007
							To: Dead End									
Carroll County																
(973) Clearview Dr	0.20	120	R				From: US 52 Fancy Gap Hwy					NA		NA		12/14/2007
							To: Dead End									
(974) Grace Lane	0.20	40	R				From: 17-831 Oak Ridge Rd					NA		NA		12/14/2007
							To: Dead End									
(975) Commodore Lane	0.30	70	R				From: 17-715 End of the Line					NA		NA		11/29/2007
							To: Dead End									
(976) Caroll House Lane	0.10	130	R				From: Dead End					NA		NA		09/02/2007
							To: 17-706 Farmers Market Dr									
(977) Gladeview Dr	0.19	60	R				From: 17-985 S, Firestone Rd					NA		NA		09/29/2004
							To: 17-985 N, Firestone Rd									
(977) Gladeview Dr	0.21	110	R				From: 17-604 Liberty Hill Rd					NA		NA		09/29/2004
							To: 17-828 Mill Manor Rd									
(978) Sylvatus School Rd	0.20	2	R				From: 17-9085 Sylvatus School Rd					NA		NA		10/29/2007
							To: US 52 S, Fancy Gap Hwy									
(979) Virgilina Circle	0.62	60	R				From: US 52 N, Fancy Gap Hwy					NA		NA		09/20/2004
							To: Dead End									
(980) Oak Hollow Circle	0.43	150	R				From: 17-722 Commonwealth Dr					NA		NA		10/04/2007
							To: Dead End									
(981) Lancrest Dr	0.35	110	R				From: US 52 Fancy Gap Hwy					NA		NA		09/20/2004
							To: Dead End									
(982) Fieldstone Rd	0.15	48	R				From: 17-687 Fish Lake Rd					NA		NA		09/20/2004
							To: 17-714 Old Galax Pike									
(983) Landfill Rd	0.20	800	R				From: Dead End					NA		NA		09/24/2007
							To: US 221 Floyd Pike									
(984)	0.25	740	R				From: Dead End					NA		NA		09/27/2004
							To: 17-934 Cannonball Lane									
(985) Firestone Rd	0.10	70	R				From: 17-977 S, Gladeview Dr					NA		NA		09/29/2004
							To: 17-977 N, Gladeview Dr									
(986) Cherokee Rd	0.38	90	R				From: 17-666 Bent Nail Rd					NA		NA		11/08/2007
							To: Cul-de-Sac									
(987) Twin Oaks Dr	0.13	20	R				From: Dead End					NA		NA		09/22/2004
							To: SR 97 Pipers Gap Rd									
(988) Manual Rd	0.15	50	R				From: 17-737 Swinney Hollow					NA		NA		09/29/2004
							To: Dead End									

Virginia Department of Transportation
Traffic Engineering Division
2010
Annual Average Daily Traffic Volume Estimates By Section of Route
Carroll Maintenance Area

Route	Length	AADT	QA	4Tire	Bus	-----Truck-----				QC	K Factor	QK	Dir Factor	AAWDT	QW	Year
						2Axle	3+Axle	1Trail	2Trail							
Carroll County																
(989) Cherokee Rd	0.06	20	R								NA			NA		09/19/2007
(990) Beasley Hill Rd	0.51	130	R								NA			NA		02/06/2008
(991) Alice Lane	0.26	40	R								NA			NA		10/04/2004
(992) Somerset Dr	0.40	150	R								NA			NA		02/08/2008
(993) Stockdale Lane	0.08	80	R								NA			NA		02/05/2008
(994) Leonard Dr	0.13	70	R								NA			NA		02/05/2008
(995) Dewberry Dr	0.11	10	R								NA			NA		09/26/2007
(996) Foggy Ridge	0.18	100	R								NA			NA		02/21/2008
(997) Beck Hollow Rd	0.12	50	R								NA			NA		12/12/2007
(998) Mourning Dove Lane	0.20	30	R								NA			NA		02/06/2008
Town of Hillsville																
(1000) Nicholas St	0.15	60	R								NA			NA		09/19/2007
(1001) Pine St	0.15	770	R								NA			NA		09/24/2007
(1001) Pine St	0.05	830	R								NA			NA		09/17/2007
(1001) Pine St	0.06	1000	R								NA			NA		09/24/2007
(1002) E Grayson Street	0.04	1100	R								NA			NA		09/17/2007
(1002) E Grayson Street	0.56	1600	R								NA			NA		09/17/2007
(1003) Carroll St	0.07	1100	R								NA			NA		09/17/2007
(1004) Center St	0.15	400	R								NA			NA		09/24/2007
(1005) Ginger Lane	0.02	30	R								NA			NA		09/17/2007

Virginia Department of Transportation
Traffic Engineering Division
2010
Annual Average Daily Traffic Volume Estimates By Section of Route
Carroll Maintenance Area

Route	Length	AADT	QA	4Tire	Bus	Truck				QC	K Factor	QK	Dir Factor	AAWDT	QW	Year
						2Axle	3+Axle	1Trail	2Trail							
Town of Hillsville																
(1006) Jones Rd	0.31	460	R											NA		09/19/2007
(1007) Archa St	0.29	240	R											NA		09/19/2007
(1007) Archa St	0.06	160	R											NA		09/19/2007
(1007) Archa St	0.51	140	R											NA		09/19/2007
(1007) Archa St	0.15	49	R											NA		09/19/2007
(1008) Court St	0.07	850	R											NA		09/17/2007
(1009) Edgewood Dr	0.07	670	R											NA		09/17/2007
(1009) Edgewood Dr	0.30	420	R											NA		09/17/2007
(1009) Edgewood Dr	0.20	260	R											NA		09/19/2007
(1009) Edgewood Dr	0.12	60	R											NA		09/19/2007
(1010) Evergreen St	0.24	250	R											NA		09/17/2007
(1010) Evergreen St	0.09	360	R											NA		09/19/2007
(1011) Valley View Lane	0.30	60	R											NA		09/17/2007
(1012) Fulcher St	0.14	1200	R											NA		09/24/2007
(1013) Fulcher St	0.18	1200	R											NA		09/24/2007
(1014) Oak St	0.33	40	R											NA		09/24/2007
(1015) Wilkinson Dr	0.12	1400	R											NA		09/24/2007
(1015) Wilkinson Dr	0.08	580	R											NA		09/24/2007
(1016) Morningview Heights	0.10	150	R											NA		09/17/2007
(1016) Morningview Heights	0.15	30	R											NA		09/17/2007
(1017) Lyons Circle	0.21	70	R											NA		09/19/2007

Virginia Department of Transportation
Traffic Engineering Division
2010
Annual Average Daily Traffic Volume Estimates By Section of Route
Carroll Maintenance Area

Route	Length	AADT	QA	4Tire	Bus	Truck				QC	K Factor	QK	Dir Factor	AAWDT	QW	Year
						2Axle	3+Axle	1Trail	2Trail							
Town of Hillsville																
(1017) Lyons Circle	0.07	120	R				From: 17-1000 Nicholas St				NA			NA		09/24/2007
							To: US 52 Main St									
(1018) Lyons Dr	0.10	80	R				From: US 52 Main St				NA			NA		09/24/2007
							To: Dead End									
(1019) Cox St	0.20	110	R				From: 17-1020 West Grayson St				NA			NA		09/24/2007
							To: US 58 West Stuart Dr									
(1020) West Grayson St	1.12	460	R				From: US 58 West Stuart Dr				NA			NA		09/24/2007
							To: US 52; 17-1001									
Carroll County																
(1021) Hazelnut Rd	0.51	120	R				From: 17-705 Coon Ridge Rd				NA			NA		09/24/2007
							To: US 52 Poplar Camp Rd									
Town of Hillsville																
(1022) Wade St	0.04	80	R				From: US 52 Main St				NA			NA		09/19/2007
							To: 17-1023 Bohon St									
(1023) Bohon St	0.16	50	R				From: 17-1022 Wade St				NA			NA		09/19/2007
							To: 17-1018 Lyons Dr									
(1024) Dogwood Dr	0.25	60	R				From: 17-1007 Archa St				NA			NA		09/19/2007
							To: 17-1025 Chinquapin Trail									
(1025) Chinquapin Trail	0.34	50	R				From: 17-1007 Archa St				NA			NA		09/19/2007
							To: 17-1024 Dogwood Dr									
(1025) Chinquapin Trail	0.41	130	R				From: 17-1024 Dogwood Dr				NA			NA		09/19/2007
							To: 17-668 Virginia St									
(1026) Lynn St	0.05	110	R				From: 17-1009 Edgewood Dr				NA			NA		09/19/2007
							To: 17-1027 Woodland Dr									
(1027) Woodland Dr	0.08	30	R				From: Dead End				NA			NA		09/24/2007
							To: 17-1026 Lynn St									
(1028) Raintree Rd	0.15	70	R				From: 17-972 Lynnhaven Rd				NA			NA		09/17/2007
							To: 17-1029 S, Cumberland Dr									
(1028) Raintree Rd	0.42	30	R				From: 17-1029 S, Cumberland Dr				NA			NA		09/17/2007
							To: 17-1029 N, Cumberland Dr									
(1028) Raintree Rd	0.31	380	R				From: 17-1029 N, Cumberland Dr				NA			NA		09/17/2007
							To: US 221 Floyd Pike									
(1029) Cumberland Dr	0.12	60	R				From: 17-1028 S, Raintree Rd				NA			NA		03/05/2008
							To: 17-1028 N, Raintree Rd									
Carroll County																
(1030)	0.10	NA					From: 17-961 Lancaster Road				NA			NA		
							To: Cul-de-Sac									
Town of Hillsville																
(1031) Highland Park Dr	0.10	210	R				From: 17-1032 Highland Park Dr				NA			NA		01/07/2008
							To: 17-1033 Hidden Pines Lane									
(1031) Highland Park Dr	0.07	120	R				From: 17-1033 Hidden Pines Lane				NA			NA		01/07/2008
							To: 17-1034 Big Red Dr									

Virginia Department of Transportation
Traffic Engineering Division
2010
Annual Average Daily Traffic Volume Estimates By Section of Route
Carroll Maintenance Area

Route	Length	AADT	QA	4Tire	Bus	Truck				QC	K Factor	QK	Dir Factor	AAWDT	QW	Year
						2Axle	3+Axle	1Trail	2Trail							
Town of Hillsville																
(1032) Highland Park Dr	0.06	210	R								NA			NA		01/07/2008
(1033) Hidden Pines Lane	0.18	110	R								NA			NA		01/07/2008
(1034) Big Red Dr	0.08	120	R								NA			NA		01/07/2008
(1034) Big Red Dr	0.23	60	R								NA			NA		01/07/2008
(1034) Big Red Dr	0.22	130	R								NA			NA		01/07/2008
Carroll County																
(1035) Industrial Park Dr	0.57	1900	R								NA			NA		01/07/2008
(1036) Oak Knoll Dr	0.08	120	R								NA			NA		11/08/2007
(1036) Ridge Crest Dr	0.26	110	R								NA			NA		11/08/2007
(1037) Oak Knoll Dr	0.76	200	R								NA			NA		03/05/2007
(1038) Oakside Dr	0.34	47	R								NA			NA		11/08/2007
(1039) Weddle St	0.32	370	R								NA			NA		01/07/2008
(1040) Pickett Dr	0.11	40	R								NA			NA		01/24/2008
Town of Hillsville																
(1041) Forest Dr	0.07	49	R								NA			NA		09/19/2007
(1041) Forest Dr	0.18	230	R								NA			NA		01/19/2008
(1042) Crestview Dr	0.12	120	R								NA			NA		09/19/2007
(1042) Crestview Dr	0.04	30	R								NA			NA		09/19/2007
(1043) Shady Lane	0.09	40	R								NA			NA		09/19/2007
Carroll County																
(1044) Clontztown Rd	0.09	70	R								NA			NA		11/06/2007
(1045) Daleview Dr	0.33	160	R								NA			NA		11/06/2007

Virginia Department of Transportation
Traffic Engineering Division
2010
Annual Average Daily Traffic Volume Estimates By Section of Route
Carroll Maintenance Area

Route	Length	AADT	QA	4Tire	Bus	Truck				QC	K Factor	QK	Dir Factor	AAWDT	QW	Year
						2Axle	3+Axle	1Trail	2Trail							
Town of Hillsville																
(1046) Meridian Lane	0.07	190	R								NA			NA		09/17/2007
Carroll County																
(1046)	0.15	48	R								NA			NA		10/09/2001
(1046) Meridian Lane	0.08	30	R								NA			NA		01/13/2008
(1047) Fairview Lane	0.10	30	R								NA			NA		01/07/2008
(1048) Mondana Lane	0.30	130	R								NA			NA		02/06/2008
(1049) Whispering Pines Lane	0.32	160	R								NA			NA		02/08/2008
(1050) Courtland Circle	0.85	160	R								NA			NA		10/04/2007
(1051) Crotts Hollow Rd	0.38	30	R								NA			NA		12/14/2007
(1052) Blueberry Lane	0.31	120	R								NA			NA		10/04/2007
(1053) Sparkle Lane	0.12	40	R								NA			NA		10/04/2007
(1054) Shady Square	0.43	150	R								NA			NA		10/04/2007
(1054) Shady Square	0.08	70	R								NA			NA		10/04/2007
(1055) Shadetree Lane	0.20	210	R								NA			NA		10/04/2007
(1056) Aldred Lane	0.21	110	R								NA			NA		10/04/2007
(1057) White Dove Lane	0.10	40	R								NA			NA		10/04/2007
(1058) Cherry Blossom Lane	0.08	60	R								NA			NA		10/04/2007
(1059) Fairway Oaks Dr	0.18	60	R								NA			NA		10/04/2007
(1060) Russels Lake Dr	0.28	20	R								NA			NA		10/04/2007
(1061) Mahogany Dr	0.08	50	R								NA			NA		10/04/2007

Virginia Department of Transportation
Traffic Engineering Division
2010
Annual Average Daily Traffic Volume Estimates By Section of Route
Carroll Maintenance Area

Route	Length	AADT	QA	4Tire	Bus	Truck				QC	K Factor	QK	Dir Factor	AAWDT	QW	Year
						2Axle	3+Axle	1Trail	2Trail							
Carroll County																
(1062)	0.10	45	R								NA			NA		10/29/2007
(1063) Arbor Lane	0.15	30	R								NA			NA		10/04/2007
(1064) Arbor Lane	0.08	30	R								NA			NA		10/04/2007
(1065) Sycamore Lane	0.12	20	R								NA			NA		02/13/2008
(1066) Hummers Court	0.06	30	R								NA			NA		12/07/2007
(1067) Willow Bend Dr	0.50	50	R								NA			NA		11/29/2007
(1068) Stonebrook Dr	0.50	120	R								NA			NA		10/04/2007
(1069) Brandy Lane	0.25	180	R								NA			NA		02/08/2008
(1070) Sunrise Crest Lane	0.20	70	R								NA			NA		03/05/2008
(1071) Trot Town Rd	0.28	20	R								NA			NA		09/17/2007
(1072) Powhatan Lane	0.15	4	R								NA			NA		09/17/2007
(1073) Fairfield Way	0.37	60	R								NA			NA		08/11/2004
(1074) Rosecrest Lane	0.25	70	R								NA			NA		11/28/2007
(1075) Looking Glass Dr	0.05	48	R								NA			NA		09/26/2007
(1076) Broken Shoe Rd	0.34	60	R								NA			NA		09/29/2007
(1077) Bittersweet Lane	0.06	45	R								NA			NA		09/02/2007
(1078) Showcase Lane	0.12	20	R								NA			NA		09/29/2007
(1079) Rock Bridge Pass Lane	0.12	20	R								NA			NA		09/29/2007
(1080) Woodson Lane	0.25	40	R								NA			NA		12/12/2007

Virginia Department of Transportation
Traffic Engineering Division
2010
Annual Average Daily Traffic Volume Estimates By Section of Route
Carroll Maintenance Area

Route	Length	AADT	QA	4Tire	Bus	Truck				QC	K Factor	QK	Dir Factor	AAWDT	QW	Year
						2Axle	3+Axle	1Trail	2Trail							
Carroll County																
(1081) Sunrise Crest	0.14	50	R				From: 17-691 Flower Gap Rd				NA			NA		11/06/2007
							To: Dead End									
(1082) Foxfire Lane	0.12	90	R				From: Cul-de-Sac				NA			NA		11/28/2007
							To: 17-607 Iron Ridge Rd									
(1083) Eagle Falls Rd	0.25	70	R				From: SR 100 Sylvatus Hwy				NA			NA		10/29/2007
							To: Dead End									
(1084) Blackstone Lane	0.12	70	R				From: Cul-de-Sac				NA			NA		11/28/2007
							To: 17-607 Iron Ridge Rd									
(1085) Ridgeview Dr	0.50	10	R				From: 17-800 Peakview Rd				NA			NA		02/29/2008
							To: Dead End									
(1087) Brandy Wine Trail	0.40	100	R				From: Cul-de-Sac				NA			NA		12/14/2007
							To: 17-620 Old Pipers Gap Rd									
(1089)	0.24	20	R				From: 17-729 Happy Hollow Rd				NA			NA		08/11/2004
							To: Dead End									
(1090) Apricot Lane	0.24	20	R				From: SR 97 Pipers Gap Rd				NA			NA		11/28/2007
							To: Dead End									
(1091) Quail Ridge Court	0.38	150	R				From: Dead End				NA			NA		10/04/2007
							To: 17-722 Cranberry Rd									
(1092) Cedar Point	0.30	80	R				From: Cul-de-Sac				NA			NA		10/04/2007
							To: 17-1091 Quail Ridge Court									
(1093) Nature Trail	0.16	290	R				From: Cul-de-Sac				NA			NA		10/04/2007
							To: 95-609; 95-1325									
(1094) Nature Trail	0.12	170	R				From: 17-1093 Nature Trail				NA			NA		10/04/2007
							To: Cul-de-Sac									
(1095) Sparrow Rd	0.19	30	R				From: Dead End				NA			NA		01/07/2008
							To: 17-624 Soap Ridge Rd									
(1097) Montgomery St	0.13	100	R				From: Cul-de-Sac				NA			NA		10/04/2007
							To: 17-722 Cranberry Rd									
(1098)	0.07	NA					From: 17-1073 Fairfield Way				NA			NA		
							To: Cul-de-Sac									
(1099) Commonview Lane	0.72	40	R				From: 17-683; 17-826				NA			NA		12/12/2007
							To: Dead End									
(1100) Worrell Est	0.54	60	R				From: US 58 Danville Pike				NA			NA		10/09/2001
							To: Dead End									
(1101) Worrell Est	0.45	70	R				From: 17-1102 Bobcat Trail				NA			NA		11/01/2007
							To: SR 100 Sylvatus Hwy									
(1102) Bobcat Trail	0.04	10	R				From: Dead End				NA			NA		11/01/2007
							To: 17-1101 Worrell Est									

Virginia Department of Transportation
 Traffic Engineering Division
 2010
 Annual Average Daily Traffic Volume Estimates By Section of Route
 Carroll Maintenance Area

Route	Length	AADT	QA	4Tire	Bus	Truck				QC	K Factor	QK	Dir Factor	AAWDT	QW	Year
						2Axle	3+Axle	1Trail	2Trail							
Carroll County																
(1102) Bobcat Trail	0.05	80	R				From: 17-1101 Worrell Est				NA			NA		11/01/2007
							To: 17-771 Lovell Rd									
(1103) Cottonwood Lane	0.23	140	R				From: SR 100 Sylvatus Hwy				NA			NA		07/06/2004
							To: Dead End									
(1104) Amelia Lane	0.10	40	R				From: SR 100 Sylvatus Hwy				NA			NA		07/06/2004
							To: Dead End									
(1105) Holloway Dr	0.54	120	R				From: Dead End				NA			NA		02/06/2008
							To: 17-1103 Cottonwood Lane									
(1106) Flowers Lane	0.17	70	R				From: 17-1105 Holloway Dr				NA			NA		02/06/2008
							To: Dead End									
(1107) Whittington Lane	0.13	300	R				From: 17-707 Partridge Rd				NA			NA		09/26/2007
							To: Dead End									
(1108) Quails Run	0.14	30	R				From: 17-1109 Rabbits Run				NA			NA		09/02/2007
							To: Dead End									
(1109) Rabbits Run	0.25	60	R				From: 17-620 Coulson Church Rd				NA			NA		09/02/2007
							To: Dead End									
(1110) Glenmont Rd	0.08	100	R				From: 17-1112 Lonesome Dove Dr				NA			NA		09/26/2007
(1110) Glenmont Rd	0.07	170	R				From: 17-1111 Quinn St; Perry St				NA			NA		09/26/2007
							To: 17-708 Breezy Ridge Rd									
(1111) Perry St	0.07	20	R				From: Dead End				NA			NA		09/26/2007
(1111) Quinn St	0.05	60	R				From: 17-1110 Glenmont Rd				NA			NA		09/26/2007
							To: Dead End									
(1112) Lonesome Dove Dr	0.26	110	R				From: 17-1110 Glenmont Rd				NA			NA		09/26/2007
							To: Dead End									
(1113)	0.46	190	R				From: 17-752				NA			NA		09/26/2007
							To: Cul-de-Sac									
(1114) Wood Lane	0.28	70	R				From: 17-783 Deer Ridge Rd				NA			NA		03/05/2007
							To: Cul-de-Sac									
(1115) Oakland Heights	0.25	8	R				From: Cul-de-Sac				NA			NA		09/29/2007
							To: 17-743 Airport Rd									
(1116) Drew Ridge Dr	0.34	110	R				From: Dead End				NA			NA		09/02/2007
							To: US 58 Carrollton Pike									
Town of Hillsville																
(1118)	0.18	NA					From: 17-1020 West Grayson Street				NA			NA		
							To: 17-1119									
(1119)	0.06	NA					From: Dead End				NA			NA		
							To: 17-1118									

Virginia Department of Transportation
Traffic Engineering Division
2010
Annual Average Daily Traffic Volume Estimates By Section of Route
Carroll Maintenance Area

Route	Length	AADT	QA	4Tire	Bus	Truck				QC	K Factor	QK	Dir Factor	AAWDT	QW	Year
						2Axle	3+Axle	1Trail	2Trail							
Carroll County																
(1120) Canary Lane	0.10	70	R											NA		09/26/2007
(1121)	0.30	40	R											NA		08/18/2004
(1125) Butternut Dr	0.05	40	R											NA		09/02/2007
(1125) Butternut Dr	0.05	20	R											NA		09/02/2007
(1126) Helmsdale Rd	0.07	20	R											NA		09/02/2007
(1130) Alpine Crest Rd	0.50	20	R											NA		11/21/2007
(1131) Knob Hill Lane	0.25	48	R											NA		08/30/2004
(1135) Corbett Rd	0.26	47	R											NA		12/12/2007
(1136)	0.20	10	R											NA		01/15/2008
(1137) Hawks Landing Dr	0.33	10	R											NA		01/15/2008
(1138) Spring Hollow Lane	0.06	10	R											NA		01/15/2008
(1140) Horizon Dr	0.04	49	R											NA		12/14/2007
(1140) Horizon Dr	0.07	200	R											NA		12/14/2007
(1141) Emerald Lane	0.06	90	R											NA		12/14/2007
(1141) Emerald Lane	0.04	20	R											NA		12/14/2007
(1145) Apache Trail	0.19	60	R											NA		11/19/2007
(1146) Pops Peak Rd	0.31	60	R											NA		11/19/2007
(9084) Carroll County High Sch	0.30	800	R											NA		03/05/2008
(9084) Carroll County High Sch	0.17	1100	R											NA		03/05/2008
(9085) Sylvatus School Rd	0.10	140	R											NA		10/29/2007

Virginia Department of Transportation
Traffic Engineering Division
2010
Annual Average Daily Traffic Volume Estimates By Section of Route
Carroll Maintenance Area

Route	Length	AADT	QA	4Tire	Bus	Truck				QC	K Factor	QK	Dir Factor	AAWDT	QW	Year
						2Axle	3+Axle	1Trail	2Trail							
Carroll County																
(9087) Lamsburg Elementary S	0.14	140	R								NA			NA		1992
(9474)	0.20	230	R								NA			NA		1992
(9497)	0.10	80	R								NA			NA		12/07/2007
(9551) Laurel Elementary Scho	0.15	40	R								NA			NA		01/24/2007
(9672) Winding Ridge Rd	0.14	170	R								NA			NA		02/29/2008
(9673)	0.10	60	R								NA			NA		1992
(9674) Gladsboro Elementary S	0.10	360	R								NA			NA		11/08/2007
Town of Hillsville																
(9748)	0.05	70	R								NA			NA		09/24/2007
Carroll County																
(9817) Gladeview Elementary S	0.10	1000	R								NA			NA		10/04/2007
(9818)	0.10	720	R								NA			NA		09/26/2007
(781) 31	0.30	20	R								NA			NA		08/06/2002
(608) 70	1.77	80	R								NA			NA		03/06/2008
City of Galax																
(2) 113	0.07	2000	F								0.117	F	0.630	2100	F	2010
(3) 113	0.58	1400	F	99%	0%	1%	0%	0%	0%	C	0.082	F	0.629	1500	F	2010
(3) 113	1.03	2000	F	99%	0%	1%	0%	0%	0%	F	0.089	F	0.530	2100	F	2010
(4) 113	0.21	1700	F	98%	0%	1%	1%	0%	0%	F	0.086	F	0.502	1800	F	2010
(4051) 113	0.43	590	F	98%	0%	1%	1%	0%	0%	C	0.087	F	0.727	630	F	2010
(4052) 113	0.37	1200	F	94%	0%	1%	3%	2%	0%	C	0.094	F	0.637	1200	F	2010

Virginia Department of Transportation
Traffic Engineering Division
2010
Annual Average Daily Traffic Volume Estimates By Section of Route
Carroll Maintenance Area

Route	Length	AADT	QA	4Tire	Bus	Truck				QC	K Factor	QK	Dir Factor	AAWDT	QW	Year
						2Axle	3+Axle	1Trail	2Trail							
City of Galax																
4052 113 Stuart Dr	0.48	3300	F	99%	0%	1%	0%	0%	0%	F	0.094	F	0.525	3600	F	2010
			From: US 58 Bypass													
			To: Alderman St													
4052 113 Stuart Dr	0.29	3500	F	99%	0%	1%	0%	0%	0%	F	0.090	F	0.54	3700	F	2010
			From: Stanford St													
			To: US 58 Stuart Dr													
4052 113 Mac Arthur St	0.19	2500	F	99%	0%	1%	0%	0%	0%	C	0.084	F	0.502	2700	F	2010
			From: Circle Dr													
			To: SR 89 Main St													
4053 113 Lineberry Rd	1.21	5000	F	98%	0%	1%	1%	1%	0%	C	0.090	F	0.584	5400	F	2010
			From: SR 89 Main St													
			To: Oldtown St													
4053 113 Meadow St	0.59	9000	F	98%	0%	1%	1%	1%	0%	F	0.085	F	0.531	9600	F	2010
			From: US 58 E Stuart Dr													
			To: 113-4055 Jefferson St													
4054 113 Grayson St	0.38	2600	F	98%	0%	1%	1%	0%	0%	C	0.104	F	0.535	2800	F	2010
			From: 113-4053 Meadow St													
			To: Calhoun St													
4055 113 Jefferson St	0.12	600	F	97%	1%	1%	0%	0%	0%	F	0.117	F	0.689	640	F	2010
			From: Grayson St													
			To: US 58 Stuart Dr													
4056 113 Poplar Knob Rd	0.14	1900	F	99%	0%	0%	0%	0%	0%	C	0.092	F	0.546	2100	F	2010
			From: Meadow St													
			To: Oak St													
4056 113 Poplar Knob Rd	1.08	1500	F	99%	0%	0%	0%	0%	0%	F	0.096	F	0.593	1600	F	2010
			From: ECL Galax													
			To: SECL Galax													
4057 113 Country Club Lane	0.21	1100	F	99%	0%	0%	0%	0%	0%	F	0.099	F	0.542	1200	F	2010
			From: Poplar Knob Rd													
			To: US 58 E Stuart Dr													
4057 113 Larkspur Lane	0.32	1500	F	99%	0%	0%	0%	0%	0%	F	0.081	F	0.578	1600	F	2010
			From: Glendale Rd													
			To: US 58 E Stuart Dr													
4058 113 Glendale Rd	0.62	7600	F	97%	1%	1%	0%	1%	0%	C	0.086	F	0.597	8100	F	2010
			From: Cliffview Rd													
			To: Haynes Rd													
4058 113 Glendale Rd	1.05	6800	F	99%	0%	0%	0%	0%	0%	C	0.087	F	0.593	7300	F	2010
			From: Haynes Rd													
			To: NCL Galax													
4059 113 Cliffview Rd	0.39	5400	F	98%	0%	1%	0%	0%	0%	C	0.085	F	0.665	5700	F	2010
			From: Glendale Rd													
			To: NCL Galax													
4060 113 Cranberry Rd	0.24	3200	F	97%	0%	0%	1%	1%	0%	C	0.099	F	0.539	3400	F	2010
			From: Glendale Rd													
			To: US 58 Stuart Dr													
4060 113 Cranberry Rd	0.30	2200	F	97%	0%	0%	1%	1%	0%	F	0.092	F	0.573	2400	F	2010
			From: US 58 Stuart Dr													
			To: ECL Galax													
Calloway St		270	F								0.102	F	0.548	290	F	2010
			From: Eastview St													
			To: Hanks St													

Virginia Department of Transportation
 Traffic Engineering Division
 2010
 Annual Average Daily Traffic Volume Estimates By Section of Route
 Carroll Maintenance Area

Route	Length	AADT	QA	4Tire	Bus	-----Truck-----				QC	K Factor	QK	Dir Factor	AAWDT	QW	Year
						2Axle	3+Axle	1Trail	2Trail							
City of Galax																
Clover St		1100	F			From: Stanley Dr				0.091	F	0.59	1100	F	2010	
						To: Valley St										
Forrest Ave		130	F			From: Country Club Lane				0.128	F	0.514	140	F	2010	
						To: Burwell St										
Hospital Dr		3100	G	99%	0%	1%	0%	0%	0%	C	NA	3100	G	2010		
Kenbrook Dr		350	F			From: Piine Knoll Dr				0.091	F	0.543	370	F	2010	
						To: Scotland Dr										
Valley St		4700	G	99%	0%	1%	0%	0%	0%	C	NA	4700	G	2010		
Valley St		1300	G	97%	1%	1%	0%	1%	0%	C	NA	1300	G	2010		
						To: Clover St										