

2011
Virginia Department of Transportation
Daily Traffic Volume Estimates
Including Vehicle Classification Estimates

where available

Jurisdiction Report

29

Fairfax County
City of Falls Church
City of Fairfax
Town of Vienna
Town of Clifton
Town of Herndon

Prepared By
Virginia Department of Transportation
Traffic Engineering Division

In Cooperation With
U.S. Department of Transportation
Federal Highway Administration

Virginia Department of Transportation
Traffic Engineering Division
Traffic Monitoring Section

The Virginia Department of Transportation (VDOT) conducts a program where traffic count data are gathered from sensors in or along streets and highways and other sources. From these data, estimates of the average number of vehicles that traveled each segment of road are calculated. VDOT periodically publishes booklets listing these estimates.

One of these booklets, titled "Average Daily Traffic Volumes with Vehicle Classification Data, on Interstate, Arterial and Primary Routes" includes a list of each Interstate and Primary highway segment with the estimated Annual Average Daily Traffic (AADT) for that segment. AADT is the total annual traffic estimate divided by the number of days in the year. This booklet also includes information such as estimates of the percentage of the AADT made up by 6 different vehicle types, ranging from cars to double trailer trucks; estimated Annual Average Weekday Traffic (AAWDT), which is the number of vehicles estimated to have traveled the segment of highway during a 24 hour weekday averaged over the year; as well as Peak Hour and Peak Direction factors used by planners to formulate design criteria.

In addition to the Primary and Interstate publication, one hundred books are published periodically, one for each of 100 areas across the state defined by VDOT for record-keeping purposes. These books include traffic volume estimates for roads within the county, cities, and towns within the area. These books are titled "Daily Traffic Volumes Including Vehicle Classification Estimates, where available; Jurisdiction Report numbers 00 through 99".

Also available are a number of reports summarizing the average Vehicle Miles Traveled (VMT) in selected jurisdictions and other categories of highways. There are many different ways to present traffic volume summary information. Because the user determines the value of each presentation, the reports have been redesigned based on user requests and feedback. The people of the VDOT Traffic Engineering Division Traffic Monitoring Section who produce these books welcome requests for other helpful ways of presenting the summary information.

A compact disc (CD) is available that includes files in the Adobe® Portable Document Format (PDF) that can be displayed, searched, and printed using common desktop computer equipment. The CD includes the publications described above as well as a number of other reports, including specialized VMT summaries and smaller AADT reports for each city and town separately.

Publication Notes

Parallel Roads

For road inventory and management purposes, some roadways are counted separately by direction and have separately published traffic estimates for each direction of travel. Examples of such roadways are the interstate system and routes with separated facilities and (usually) one-way traffic facilities in urban areas. In these publications, they are referred to as parallel roads. As a convenience for the users of the publication, the listing for segments of roads with parallel segments are published with both the traffic estimates for their own direction of travel (e.g. I-95 Northbound) as well as the estimate of the total of all traffic on the same route including parallel roadways (all directions of I-95). The publication will have a “Combined Traffic Estimates for Parallel Roadways on this Route” or “Combined Traffic” identifiers for the combined direction of travel estimates.

Roadways such as I-395 with a North segment, a South segment and a separate Reversible lane segment will have the estimate for more than two parallel roadways included in the entire combined traffic estimate.

Some routes have very complicated paths through cities and towns. These parallel paths may be too complex to allow a relationship between nearby sections of the opposite direction on the same route. In this case, to indicate that the traffic estimates for such a road segment may not include all directions of traffic on that route, the line that would list the combined values will indicate “NA” for not available.

VDOT’s traffic monitoring program includes more than 100,000 segments of roads and highways ranging from several mile sections of Interstate highways to very short sections of city streets. Due to problems experienced obtaining some traffic count data, and the level of quality necessary to maintain confidence in the data, no estimate is currently available for some segments of roadway. These segments are included in the publications indicating “NA” for not available. It is the intention of the VDOT Traffic Engineering Division Traffic Monitoring group to obtain the data necessary and to report traffic volume estimates on all road segments included in these publications.

Many of the road segments in this program are local secondary roads. The amount and detail of data collected on these roads are not as great as the data collected on higher volume roads. The vehicle classification, average weekday traffic volumes, and the theoretical design hour traffic volumes are not calculated for these roads. The publications indicate “NA” for the information that is not available.

This publication is based on a traffic monitoring program initiated in 1997. Because the data collection techniques and statistical evaluation processes are different than those used in previous years, comparison with previous publications may be misleading.

Glossary of Terms:

Route: The Route Number assigned to this segment of roadway with the master inventory route number if this is an overlapping route, with official street or highway name if available.

Length: Length of the traffic segment in miles.

AADT: Annual Average Daily Traffic. The estimate of typical daily traffic on a road segment for all days of the week, Sunday through Saturday, over the period of one year.

QA: Quality of AADT:

- A Average of Complete Continuous Count Data
- B Average of Selected Continuous Count Data
- F Factored Short Term Traffic Count Data
- G Factored Short Term Traffic Count Data with Growth Element
- H Historical Estimate
- M Manual Uncounted Estimate
- N AADT of Similar Neighboring Traffic Link
- O Provided By External Source
- R Raw Traffic Count, Unfactored

4Tire: Percentage of the traffic volume made up of motorcycles, passenger cars, vans and pickup trucks.

Bus: Percentage of the traffic volume made up of busses.

2Axle Truck: Percentage of the traffic volume made up of 2 axle single unit trucks (not including pickups and vans).

3+Axle Truck: Percentage of the traffic volume made up of single unit trucks with three or more axles.

1Trail Truck: Percentage of the traffic volume made up of units with a single trailer.

2Trail Truck: Percentage of the traffic volume made up of units with more than one trailer.

QC: Quality of Classification Data:

- A Average of Complete Continuous Count Data
- B Average of Selected Continuous Count Data
- C Short Term Classified Traffic Count Data
- F Factored Short Term Traffic Count Data
- H Historical Estimate
- M Mass Collective Average
- N Classification Estimates of Similar Neighboring Traffic Link

K Factor: The estimate of the portion of the traffic volume traveling during the peak hour or design hour.

QK: Quality of the K Factor estimate:

- A Factor based on 30th Highest Hour Observed During at least 250 days of Continuous Traffic Data
- B Factor based on other Hour Observed During Less than 250 days of Continuous Traffic Data
- F Factor based on Highest Hour Collected at in a 48 Hour Weekday Period
- M Factor based on Manual Estimate of design hour
- N Design Hour Factor (K Factor) of Similar Neighboring Traffic Link
- O Provided by External Source

Dir Factor: The estimate of the portion of the traffic volume traveling in the peak direction during the peak hour..

AAWDT: Average Annual Weekday Traffic. The estimate of typical traffic over the period of one year for the days between Monday through Thursday inclusive.

QW: Quality of AAWDT:

- A Average of Complete Continuous Count Data
- B Average of Selected Continuous Count Data
- F Factored Short Term Traffic Count Data
- G Factored Short Term Traffic Count Data with Growth Element
- M Manual Uncounted Estimate
- N AAWDT of Similar Neighboring Traffic Link
- O Provided by External Source

Year: Year for which the published values are appropriate. If the Quality of AADT (QA) is "R", the year is the year that the raw traffic count was collected, and if available,

Route Shield Legend

Route Systems

- North
 Interstate Route Traffic volume data for Interstate Routes and some other routes are reported separately by direction, as well as combined.
-  US Route
-  Virginia State Route
-  Frontage Road (F precedes frontage route number)
-  Secondary Route

Special Routes

- Bus
 Bus - Business Route
Bypas - Bypass Route
Truck - Truck Route
- ALT
 ALT - Alternate Route
Wve - Wve Route connector
-  P - Parallel Route; Southbound or Westbound direction lanes of a numbered route where they are on a different road facility than the other direction.
-  The VDOT Maintenance Jurisdiction number is displayed below the Secondary Route Number if the Maintenance Jurisdiction is different than the jurisdiction in the title of the report.

Virginia Department of Transportation
Traffic Engineering Division
2011
Annual Average Daily Traffic Volume Estimates By Section of Route
Fairfax Maintenance Area

Route	Jurisdiction	Length	AADT	QA	4Tire	Bus	-----Truck-----				QC	K Factor	QK	Dir Factor	AAWDT	QW
							2Axle	3+Axle	1Trail	2Trail						
1 Richmond Hwy	From: Prince William County Line Fairfax County	0.81	40000	G	98%	1%	1%	0%	0%	0%	F	0.086	F	0.751	42000	G
1 Richmond Hwy	To: I-95 North of Woodbridge From: Fairfax County	1.44	43000	G	98%	1%	1%	0%	0%	0%	F	0.092	F	0.612	45000	G
1 Richmond Hwy	To: SR 242 Gunston Rd From: Fairfax County	1.14	42000	G	98%	1%	1%	0%	0%	0%	F	0.09	F	0.618	44000	G
1 Richmond Hwy	To: 29-642 Lorton Rd From: Fairfax County	0.77	49000	G	98%	1%	1%	0%	0%	0%	F	0.087	F	0.797	51000	G
1 Richmond Hwy	To: 29-611 Telegraph Rd From: Fairfax County	1.61	37000	G	98%	1%	1%	0%	0%	0%	F	0.085	F	0.822	39000	G
1 Richmond Hwy	To: 29-7100 Fairfax County Pkwy From: Fairfax County	1.36	44000	G	98%	1%	1%	0%	0%	0%	F	0.074	F	0.508	46000	G
1 Richmond Hwy	To: 29-618 Woodlawn Rd From: Fairfax County	0.49	43000	G	98%	1%	1%	0%	0%	0%	F	0.074	F	0.51	45000	G
1 Richmond Hwy	To: SR 235 S, Mount Vernon Memorial Hwy From: Fairfax County	2.84	34000	A	98%	1%	1%	0%	0%	0%	C	0.078	A		36000	A
1 Richmond Hwy	To: SR 235 N, Mount Vernon Hwy From: Fairfax County	3.19	56000	G	98%	1%	1%	0%	0%	0%	F	0.07	F	0.674	59000	G
1 Richmond Hwy	To: SR 241 Kings Hwy North From: Fairfax County	1.31	47000	G	98%	1%	1%	0%	0%	0%	F	0.069	F	0.684	49000	G
1 Ramp From US N,S to I-95 3 at Exit 177	From: Ramps from US 1 NB and US 1 SB City of Alexandria (Maint: 29)	0.18	NA									NA			NA	
1	To: I-95 Express Lanes SB															
1	From: US 01-S191C TO RT 241 City of Alexandria (Maint: 29)	0.19	NA									NA			NA	
1	To: I-95-S FROM RT 1															
North 1 Ramp	From: US 1 TO RT 95 Fairfax County	0.84	NA									NA			NA	
North 1 Ramp	To: I-95-N FROM RT 1															
North 1 Ramp	From: US 1 Richmond Hwy NB City of Alexandria (Maint: 29)	0.17	NA									NA			NA	
North 1 Ramp	To: US 01-N191B TO RT 95 SOUTH City of Alexandria (Maint: 29)	0.16	NA									NA			NA	
North 1 Ramp	To: I-95-N FROM RT 1 NORTH															
North 1 Ramp	From: US 1 Richmond Hwy NB City of Alexandria (Maint: 29)	0.39	NA									NA			NA	
North 1 Ramp	To: US 01-N191C TO RT 241; 95 SOUTH															

Virginia Department of Transportation
Traffic Engineering Division
2011
Annual Average Daily Traffic Volume Estimates By Section of Route
Fairfax Maintenance Area

Route	Jurisdiction	Length	AADT	QA	4Tire	Bus	-----Truck-----				QC	K Factor	QK	Dir Factor	AAWDT	QW
							2Axle	3+Axle	1Trail	2Trail						
North 1 Ramp	City of Alexandria (Maint: 29)	From: US 01-N191C TO RT 241; 95 SOUTH To: US 01- 191B US 01-S191B FROM RT 1	0.10	NA								NA		NA		
North 1 Ramp	City of Alexandria (Maint: 29)	From: US 01-N191B TO RT 241; 95 SOUTH To: US 01-S191C TO RT 241	0.14	NA								NA		NA		
South 1 Ramp	Fairfax County	From: US 1 To: I-95 South	0.68	15000	G	90%	1%	1%	0%	7%	0%	F	0.123	F	15000	G
South 1 Ramp	City of Alexandria (Maint: 29)	From: US 1 Patrick St SB To: US 01-S191C TO 241; 95 SOUTH	0.11	NA								NA		NA		
South 1 Ramp	City of Alexandria (Maint: 29)	From: US 01-S191B TO 95 SOUTH To: US 01-S191D TO 95 NORTH EXPRESS	0.22	NA								NA		NA		
South 1 Ramp	City of Alexandria (Maint: 29)	From: US 01-S191D TO 95 NORTH EXPRESS To: I-95-N FROM RT 1 SOUTH	0.28	NA								NA		NA		
South 1 Ramp	City of Alexandria (Maint: 29)	From: US 1 Patrick St SB To: Toward I-95 SB	0.09	NA								NA		NA		
South 1 Ramp	City of Alexandria (Maint: 29)	From: US 01-S191A TO 241; 95 SOUTH To: US 01-N191C US 01- 191C TO RT 241	0.21	NA								NA		NA		
South 1 Ramp	City of Alexandria (Maint: 29)	From: US 01-S191A TO 95 NORTH EXPRESS To: I-95-1 FROM MILL ROAD & RT 1	0.34	NA								NA		NA		
7 Leesburg Pike	Fairfax County	From: Loudoun County Line To: SR 193 Georgetown Pike	1.69	57000	G	98%	1%	1%	0%	1%	0%	F	0.078	F	61000	G
7 Leesburg Pike	Fairfax County	From: SR 193 Georgetown Pike To: SR 267 Dulles Toll Rd	7.26	52000	G	98%	1%	1%	0%	1%	0%	F	0.076	F	55000	G
7 Leesburg Pike	Fairfax County	From: SR 267 Dulles Toll Rd To: SR 123 Tysons Corner	1.15	59000	G	98%	1%	1%	0%	1%	0%	F	NA		62000	G
7 Leesburg Pike	Fairfax County	From: SR 123 Tysons Corner To: I-495 Capital Beltway	0.91	57000	A	98%	1%	1%	0%	1%	0%	F	0.077	A	61000	A
7 Leesburg Pike	Fairfax County	From: I-495 Capital Beltway To: I-66	1.40	43000	G	98%	1%	1%	0%	1%	0%	F	0.08	F	46000	G

Virginia Department of Transportation
Traffic Engineering Division
2011
Annual Average Daily Traffic Volume Estimates By Section of Route
Fairfax Maintenance Area

Route	Jurisdiction	Length	AADT	QA	4Tire	Bus	-----Truck-----				QC	K Factor	QK	Dir Factor	AAWDT	QW
							2Axle	3+Axle	1Trail	2Trail						
7 Broad St	Fairfax County	0.55	34000	N	98%	1%	1%	0%	1%	0%	N	0.076	N	36000	N	
7 Broad St	City of Falls Church	0.38	34000	F	98%	1%	1%	0%	1%	0%	F	0.076	F	36000	F	
7 Broad St	City of Falls Church	0.93	28000	F	98%	1%	1%	0%	1%	0%	F	0.077	F	30000	F	
7 Broad St	City of Falls Church	0.34	23000	F	98%	1%	1%	0%	1%	0%	F	0.075	F	24000	F	
7 Broad St	City of Falls Church	0.53	23000	F	98%	1%	1%	0%	1%	0%	F	0.080	F	24000	F	
7 Leesburg Pike	Fairfax County	0.23	21000	G	98%	1%	1%	0%	1%	0%	F	0.072	F	0.617	22000	G
7 Leesburg Pike	Fairfax County	0.50	41000	G	98%	1%	1%	0%	1%	0%	F	0.069	F	0.516	44000	G
7 Leesburg Pike	Fairfax County	1.57	40000	G	98%	1%	1%	0%	1%	0%	F	NA		43000	G	
7 Leesburg Pike	Fairfax County	0.69	38000	G	98%	1%	1%	0%	1%	0%	F	NA		41000	G	
7 Leesburg Pike	Fairfax County	0.46	44000	G	98%	1%	1%	0%	1%	0%	F	NA		46000	G	
7 Ramp	Fairfax County	0.15	NA									NA		NA		
7 Ramp	Fairfax County	0.14	8300	G								0.079	F	8300	G	
7 Ramp	Fairfax County	0.13	NA									NA		NA		
East 7 Ramp	Fairfax County	0.28	NA									NA		NA		
East 7 Ramp From SR 7 EB to I-495 NB	Fairfax County	0.10	NA									NA		NA		
East 7 Ramp	Fairfax County	0.08	NA									NA		NA		

Virginia Department of Transportation
Traffic Engineering Division
2011
Annual Average Daily Traffic Volume Estimates By Section of Route
Fairfax Maintenance Area

Route	Jurisdiction	Length	AADT	QA	4Tire	Bus	-----Truck-----				QC	K Factor	QK	Dir Factor	AAWDT	QW
							2Axle	3+Axle	1Trail	2Trail						
East 7 Ramp	From: SR 07-E062B To RT 66 EAST Fairfax County To: I-66-W FROM RT 7 EAST	0.14	NA									NA		NA		
East 7 Ramp	From: SR 07-E062A To Rt 66 East Fairfax County To: SR 07-W062B SR 07- 62B From Rt 7	0.35	11000	G	98%	1%	1%	0%	1%	0%	F	NA		11000	G	
West 7 Ramp	From: SR 7 SR 07-E060A To Rt 495 South Fairfax County To: I-495-S048X From Rt 7 West00- Leesburg Pike	0.19	NA									NA		NA		
West 7 Ramp From SR 7 WB to I-495 NB	From: SR 7 Leesburg Pike WB Fairfax County To: I-495 Capital Beltway Inner Loop NB	0.22	NA									NA		NA		
West 7 Ramp	From: SR 7 TO RT 66 WET Fairfax County To: I-66-W FROM RT 7 WEST	0.15	NA									NA		NA		
West 7 Ramp	From: SR 7 TO RT 66 EAST & COMMUTER LOT Fairfax County To: SR 07-E062B SR 07- 62B FROM RT 7	0.13	NA									NA		NA		
28 Centreville Rd	From: Prince William County Line Fairfax County To: New Braddock Rd	1.83	63000	G	97%	1%	1%	1%	1%	0%	C	NA		70000	G	
28 Centreville Rd	From: New Braddock Rd Fairfax County To: US 29 Centreville	0.80	60000	G	97%	1%	1%	1%	1%	0%	C	NA		66000	G	
28 Sully Rd	From: US 29 Centreville Fairfax County To: I-66 North of Centreville	0.54	77000	G	97%	1%	1%	1%	1%	0%	F	NA		86000	G	
28 Sully Rd	From: I-66 North of Centreville Fairfax County To: 29-662 Westfields Blvd	2.07	97000	F	97%	1%	1%	1%	1%	0%	C	0.09	A	0.741	109000	F
28 Sully Rd	From: 29-662 Westfields Blvd Fairfax County To: US 50 Dulles Airport	1.88	NA									NA		NA		
28 Sully Rd	From: US 50 Dulles Airport Fairfax County To: Loudoun County Line	4.18	111000	G	97%	1%	1%	1%	1%	0%	F	NA		124000	G	
28 Ramp	From: SR 28-N030A SR 28-S030A TO RT 66 Fairfax County To: I-66-E FROM RT 28 SOUTH & NORTH	0.18	NA									NA		NA		
28 Ramp	From: SR 28 I-66-W053B FROM & TO RT 66 Fairfax County To: I-66-W FROM RT 28 NORTH & SOUTH	0.17	NA									NA		NA		
North 28 Ramp	From: SR 28 RO RT 66 EAST Fairfax County To: SR 28-S030A SR 28- 30A TO RT 66	0.12	NA									NA		NA		

Virginia Department of Transportation
Traffic Engineering Division
2011
Annual Average Daily Traffic Volume Estimates By Section of Route
Fairfax Maintenance Area

Route	Jurisdiction	Length	AADT	QA	4Tire	Bus	-----Truck-----				QC	K Factor	QK	Dir Factor	AAWDT	QW
							2Axle	3+Axle	1Trail	2Trail						
North 28 Ramp	From: SR 28 TO RT 66 WEST Fairfax County To: SR 28-S030B FROM 28 S	0.04	NA									NA		NA		
South 28 Ramp	From: SR 28 I-66-E053B FROM & TO RT 66 Fairfax County To: SR 28-N030A SR 28- 30A TO RT 66	0.07	NA									NA		NA		
South 28 Ramp	From: SR 28 TO RT 66 WEST Fairfax County To: SR 28-N030B SR 28- 30B FROM 28 S	0.07	NA									NA		NA		
29 Lee Highway	From: Prince William County Line Fairfax County To: I-66 West of Centreville	3.15	15000	G	99%	0%	0%	0%	0%	F	0.091	F	0.771	16000	G	
29 Lee Highway	From: I-66 West of Centreville Fairfax County To: SR 28 Centreville	0.86	43000	G	99%	0%	0%	0%	0%	F	0.084	F	0.523	46000	G	
29 Lee Highway	From: SR 28 Centreville Fairfax County To: 29-7100 Fairfax County Pkwy	3.15	33000	G	99%	0%	0%	0%	0%	F	0.078	F	0.603	36000	G	
29 Lee Highway	From: 29-7100 Fairfax County Pkwy Fairfax County To: WCL Fairfax	2.24	36000	A	99%	0%	0%	0%	0%	C	0.09	A		38000	A	
29 Lee Highway	From: WCL Fairfax City of Fairfax To: Jermantown Rd	0.16	40000	F	99%	0%	0%	0%	0%	F	0.079	F		43000	F	
29 Lee Highway	From: Jermantown Rd City of Fairfax To: US 50; SR 236 Main St	0.44	36000	F	99%	0%	0%	0%	0%	F	0.080	F		38000	F	
29 50 Lee Highway	From: US 50; SR 236 Main St City of Fairfax To: SR 123 Chain Bridge Rd	0.96	38000	F	99%	0%	0%	0%	0%	F	0.071	F		41000	F	
29 50 Lee Highway	From: SR 123 Chain Bridge Rd City of Fairfax To: University Dr	0.21	36000	F	99%	0%	0%	0%	0%	F	0.074	F		39000	F	
29 50 Lee Highway	From: University Dr City of Fairfax To: Plantation Parkway	0.59	45000	F	99%	0%	0%	0%	0%	F	0.077	F		49000	F	
29 50 Lee Hwy	From: Plantation Parkway City of Fairfax To: Draper Drive	0.68	44000	F	99%	0%	0%	0%	0%	F	0.077	F		47000	F	
29 50 Lee Highway	From: Draper Drive City of Fairfax To: US 50	0.28	41000	F	99%	0%	0%	0%	0%	F	0.08	F		44000	F	
29 Lee Highway	From: US 50 City of Fairfax To: US 50 Fairfax Circle	0.08	41000	N	99%	0%	0%	0%	0%	N	0.08	N		44000	N	
29 237 Lee Highway	From: US 50 Fairfax Circle City of Fairfax To: ECL Fairfax	0.13	28000	N	98%	1%	1%	0%	0%	N	0.085	N	0.529	31000	N	
29 237 Lee Highway	From: ECL Fairfax Fairfax County To: SR 243 Nutley St	0.80	28000	N	98%	1%	1%	0%	0%	N	0.085	N	0.529	31000	N	

Virginia Department of Transportation
Traffic Engineering Division
2011
Annual Average Daily Traffic Volume Estimates By Section of Route
Fairfax Maintenance Area

Route	Jurisdiction	Length	AADT	QA	4Tire	Bus	-----Truck-----				QC	K Factor	QK	Dir Factor	AAWDT	QW
							2Axle	3+Axle	1Trail	2Trail						
29 237 Lee Highway	From:	SR 243 Nutley St														
	Fairfax County	1.90	28000	N	98%	1%	1%	0%	0%	0%	N	0.085	N	0.529	31000	N
29 237 Lee Highway	To:	29-650 Gallows Rd														
	Fairfax County	1.93	28000	G	98%	1%	1%	0%	0%	0%	F	0.085	F	0.529	31000	G
29 237 Lee Highway	From:	29-1720 Woodley Place; Graham Rd														
	Fairfax County	0.42	28000	N	98%	1%	1%	0%	0%	0%	N	0.085	N	0.529	31000	N
29 237 Washington St	To:	29-1717 Marshall St; WCL Falls Church														
	City of Falls Church	0.29	25000	F	98%	1%	1%	0%	0%	0%	F	0.094	F		28000	F
29 237 Washington St	From:	29-1712 Cavalier Trail														
	City of Falls Church	0.24	24000	F	98%	1%	1%	0%	0%	0%	F	0.089	F		27000	F
29 237 Washington St	To:	SR 338 Hillwood Ave														
	City of Falls Church	0.28	14000	F	98%	1%	1%	0%	0%	0%	F	0.088	F		16000	F
29 237 Washington St	From:	SR 7 Broad St														
	City of Falls Church	0.18	26000	F	98%	1%	1%	0%	0%	0%	F	0.078	F		28000	F
29 237 Washington St	To:	110-6767 Great Falls St														
	City of Falls Church	0.32	25000	F	98%	1%	1%	0%	0%	0%	F	0.076	F		27000	F
29 Ramp	From:	Arlington County Line														
	Fairfax County	0.08	NA									NA			NA	
North 29 Ramp	To:	US 29-S226B US 29-N226B TO RT 66														
	Fairfax County	0.16	NA									NA			NA	
North 29 Ramp	From:	I-66-E FROM RT 2900- NORTH & SOUTH														
	Fairfax County	0.07	NA									NA			NA	
South 29 Ramp	To:	US 29 I-66-W052A FROM & TO RT 66														
	Fairfax County	0.26	NA									NA			NA	
South 29 Ramp	From:	US 29 I-66-E052A FROMCONNECTOR														
	Fairfax County	0.07	NA									NA			NA	
South 29 Ramp	To:	US 29-S226B US 29- 226B TO RT 66														
	Fairfax County	0.26	NA									NA			NA	
50 Lee Jackson Hwy	From:	US 29 TO RT 66 WEST														
	Fairfax County	0.07	NA									NA			NA	
50 Lee Jackson Hwy	To:	I-66-W FROM RT 29 SOUTH														
	Fairfax County	0.07	NA									NA			NA	
50 Lee Jackson Hwy	From:	US 29 TO RT 66 EAST														
	Fairfax County	0.07	NA									NA			NA	
50 Lee Jackson Hwy	To:	US 29- 226B US 29-N226B TO RT 66														
	Fairfax County	0.07	NA									NA			NA	
50 Lee Jackson Hwy	From:	Loudoun County Line														
	Fairfax County	2.06	55000	G	95%	1%	2%	1%	1%	0%	C	NA			59000	G
50 Lee Jackson Hwy	To:	SR 28 Dulles Airport														
	Fairfax County	3.18	71000	A	98%	1%	1%	1%	0%	0%	C	0.083	A		77000	A
50 Lee Jackson Hwy	From:	29-7100 Fairfax County Pkwy														
	Fairfax County	1.25	69000	G	98%	1%	1%	1%	0%	0%	F	0.123	F	0.508	75000	G
50 Lee Jackson Hwy	To:	29-608 West Ox Rd														
	Fairfax County	1.25	69000	G	98%	1%	1%	1%	0%	0%	F	0.123	F	0.508	75000	G

Virginia Department of Transportation
Traffic Engineering Division
2011
Annual Average Daily Traffic Volume Estimates By Section of Route
Fairfax Maintenance Area

Route	Jurisdiction	Length	AADT	QA	4Tire	Bus	-----Truck-----				QC	K Factor	QK	Dir Factor	AAWDT	QW
							2Axle	3+Axle	1Trail	2Trail						
From: 29-608 West Ox Rd 50 Lee Jackson Hwy	Fairfax County	1.14	94000	G	98%	1%	1%	1%	0%	0%	F	NA		102000	G	
To: I-66 50 Lee Jackson Hwy	Fairfax County	0.82	64000	G	98%	1%	1%	1%	0%	0%	F	0.119	F	0.553	69000	G
From: WCL Fairfax 50 Lee Jackson Hwy	City of Fairfax	0.57	38000	F	98%	1%	1%	1%	0%	0%	F	0.068	F		41000	F
To: US 29 S, Lee Highway 50 29 Lee Highway	City of Fairfax	0.96	38000	F	99%	0%	0%	0%	0%	0%	F	0.071	F		41000	F
To: SR 123 Chain Bridge Rd 50 29 Lee Highway	City of Fairfax	0.21	36000	F	99%	0%	0%	0%	0%	0%	F	0.074	F		39000	F
To: University Dr 50 29 Lee Highway	City of Fairfax	0.59	45000	F	99%	0%	0%	0%	0%	0%	F	0.077	F		49000	F
To: Plantation Parkway 50 29 Lee Hwy	City of Fairfax	0.68	44000	F	99%	0%	0%	0%	0%	0%	F	0.077	F		47000	F
To: Draper Drive 50 29 Lee Highway	City of Fairfax	0.28	41000	F	99%	0%	0%	0%	0%	0%	F	0.08	F		44000	F
To: US 29 N, Lee Highway 50 237 Arlington Blvd	City of Fairfax	0.28	34000	F	98%	1%	1%	1%	0%	0%	F	0.071	F		37000	F
To: SR 237 Pickett Rd 50 Arlington Blvd	City of Fairfax	0.03	41000	G	98%	1%	1%	1%	0%	0%	F	NA		45000	G	
To: ECL Fairfax 50 Arlington Blvd	Fairfax County	2.77	40000	G	98%	1%	1%	1%	0%	0%	F	NA		43000	G	
To: I-495 Capital Beltway 50 Arlington Blvd	Fairfax County	3.24	53000	A	99%	0%	1%	0%	0%	0%	C	0.082	A		57000	A
To: SR 7 Leesburg Pike 50 Arlington Blvd	Fairfax County	1.30	48000	G	99%	0%	1%	0%	0%	0%	F	NA		52000	G	
To: Arlington County Line 50 Ramp	Fairfax County	0.20	NA									NA		NA		
From: US 50-E069B US 50-W069B FROM RT 5 East 50 Ramp	Fairfax County	0.22	NA									NA		NA		
To: US 50 TO RT 66 WEST I-66-W FROM RT 50 EAST																
From: US 50 TO RT 66 EAST East 50 Ramp	Fairfax County	0.31	NA									NA		NA		
To: US 50-W069B US 50-69B FROM RT 5																
From: US 50 TO RT 495 SOUTH East 50 Ramp	Fairfax County	0.23	NA									NA		NA		
To: 29-650- 3A FROM RT 650 NORTH TO 495 SO																

Virginia Department of Transportation
Traffic Engineering Division
2011
Annual Average Daily Traffic Volume Estimates By Section of Route
Fairfax Maintenance Area

Route	Jurisdiction	Length	AADT	QA	4Tire	Bus	-----Truck-----				QC	K Factor	QK	Dir Factor	AAWDT	QW
							2Axle	3+Axle	1Trail	2Trail						
East 50 Ramp	From: 29-650- 3A FROM RT 650 NORTH TO 495 SO Fairfax County To: I-495-S051X FROM RT 50 EAST-ARLINGTON B	0.23	NA									NA		NA		
East 50 Ramp	From: US 50 I-495-N051B TO & FROM RT 49 Fairfax County To: I-495-N From RT 50 East	0.22	NA									NA		NA		
West 50 Ramp	From: US 50 TO RT 66 Fairfax County To: I-66-w From RT 50 West	0.34	NA									NA		NA		
West 50 Ramp	From: US 50 W, Lee Jackson Hwy Fairfax County To: US 50 E Ramp to I-66 East	0.19	5600	G	98%	1%	1%	1%	0%	0%	F	0.083	F	6100	G	
West 50 Ramp	From: US 50 TO RT 65000- GALLOWS ROAD Fairfax County To: I-495-S From RT 50 West	0.15	NA									NA		NA		
West 50 Ramp	From: US 50 TO RT 495 Fairfax County To: US 50-W076C TO RT 495 NORTH	0.15	NA									NA		NA		
West 50 Ramp	From: 29-6928- C FROM FAIRVIEW PARK DRIVE69 Fairfax County To: I-495-S051X FROM RT 50 WEST-ARLINGTON B	0.42	NA									NA		NA		
West 50 Ramp	From: US 50-W076B TO RT 495 NORTH Fairfax County To: 29-6928- B FROM FAIRVIEW PARK DRIVE	0.05	NA									NA		NA		
West 50 Ramp	From: I-495-N FROM RT 50 WEST00- ARLINGTON BLV Fairfax County To: I-495-S051X FROM RT 50 WEST-ARLINGTON B	0.27	NA									NA		NA		
66 Ramp	From: I-66-E060A I-66-W060A FROM RT 6 Fairfax County To: SR 123 FROM RT 66 EAST & WEST	0.26	NA									NA		NA		
East 66	From: Prince William County Line Fairfax County To: US 29 Near Centreville	2.94	71000	G	92%	1%	1%	1%	0%	6%	0%	F	NA	70000	G	
	Combined Traffic Estimates for 2 Parallel Roadways on this Route:		127000	G	92%	1%	1%	1%	0%	6%	0%	F	NA	129000	G	
East 66	From: US 29 Near Centreville Fairfax County To: SR 28 Sully Rd	1.25	64000	G	96%	1%	1%	1%	1%	2%	0%	F	NA	67000	G	
	Combined Traffic Estimates for 2 Parallel Roadways on this Route:		127000	G	96%	1%	1%	1%	1%	2%	0%	F	NA	133000	G	

Virginia Department of Transportation
Traffic Engineering Division
2011
Annual Average Daily Traffic Volume Estimates By Section of Route
Fairfax Maintenance Area

Route	Jurisdiction	Length	AADT	QA	4Tire	Bus	-----Truck-----				QC	K Factor	QK	Dir Factor	AAWDT	QW
							2Axle	3+Axle	1Trail	2Trail						
East 66	From: SR 28 Sully Rd															
	Fairfax County	1.86	71000	G	96%	1%	1%	1%	2%	0%	F	NA		74000	G	
	Combined Traffic Estimates for 2 Parallel Roadways on this Route:		144000	G	96%	1%	1%	1%	2%	0%	F	NA		151000	G	
East 66	From: 29-7100 Fairfax County Parkway															
	Fairfax County	2.57	66000	G	96%	1%	1%	1%	2%	0%	F	NA		69000	G	
	Combined Traffic Estimates for 2 Parallel Roadways on this Route:		130000	G	96%	1%	1%	1%	2%	0%	F	NA		136000	G	
East 66	From: US 50															
	Fairfax County	1.85	89000	G	96%	1%	1%	1%	2%	0%	F	NA		95000	G	
	Combined Traffic Estimates for 2 Parallel Roadways on this Route:		176000	G	96%	1%	1%	1%	2%	0%	F	NA		187000	G	
East 66	From: SR 123 Chain Bridge Rd															
	Fairfax County	2.13	92000	F	96%	1%	1%	1%	2%	0%	C	0.086	A	98000	F	
	Combined Traffic Estimates for 2 Parallel Roadways on this Route:		178000	F	96%	1%	1%	1%	2%	0%	C	0.072	A	0.572	189000	F
East 66	From: SR 243 Nutley St															
	Fairfax County	1.44	77000	G	96%	1%	1%	1%	2%	0%	F	NA		80000	G	
	Combined Traffic Estimates for 2 Parallel Roadways on this Route:		162000	G	96%	1%	1%	1%	2%	0%	F	NA		169000	G	
East 66	From: WCL Vienna															
	Town of Vienna (Maint: 29)	0.25	77000	G	96%	1%	1%	1%	2%	0%	F	NA		80000	G	
	Combined Traffic Estimates for 2 Parallel Roadways on this Route:		162000	G	96%	1%	1%	1%	2%	0%	F	NA		169000	G	
East 66	From: ECL Vienna															
	Fairfax County	1.54	77000	G	96%	1%	1%	1%	2%	0%	F	NA		80000	G	
	Combined Traffic Estimates for 2 Parallel Roadways on this Route:		162000	G	96%	1%	1%	1%	2%	0%	F	NA		169000	G	
East 66	From: I-495 Capital Beltway															
	Fairfax County	1.46	35000	G	99%	1%	0%	0%	0%	0%	F	NA		37000	G	
	Combined Traffic Estimates for 2 Parallel Roadways on this Route:		69000	G	99%	1%	0%	0%	0%	0%	F	NA		74000	G	
East 66	From: SR 7 Leesburg Pike															
	Fairfax County	0.82	33000	G	99%	1%	0%	0%	0%	0%	F	NA		35000	G	
	Combined Traffic Estimates for 2 Parallel Roadways on this Route:		69000	G	99%	1%	0%	0%	0%	0%	F	NA		73000	G	
East 66	From: SR 267 Dulles Access Rd															
	Fairfax County	0.86	64000	G	99%	1%	0%	0%	0%	0%	F	NA		69000	G	
	Combined Traffic Estimates for 2 Parallel Roadways on this Route:		125000	G	99%	1%	0%	0%	0%	0%	F	NA		135000	G	
East 66	From: Arlington County Line															
	Fairfax County	0.24	NA									NA		NA		
	Combined Traffic Estimates for 2 Parallel Roadways on this Route:															

Virginia Department of Transportation
Traffic Engineering Division
2011
Annual Average Daily Traffic Volume Estimates By Section of Route
Fairfax Maintenance Area

Route	Jurisdiction	Length	AADT	QA	4Tire	Bus	-----Truck-----				QC	K Factor	QK	Dir Factor	AAWDT	QW
							2Axle	3+Axle	1Trail	2Trail						
East 66 Ramp	From: I-66-E TO RT 2800- NORTH & SOUTH Fairfax County	0.17	NA													NA
East 66 Ramp	From: I-66-E053B TO RT 29 NORTH & SOUTH Fairfax County	0.04	NA													NA
East 66 Ramp	From: I-66-E053A TO RT 29 NORTH & SOUTH Fairfax County	0.03	NA													NA
East 66 Ramp	From: I-66-E055X TO RT 7100 SOUTH FAIRFAX C Fairfax County	0.30	NA													NA
East 66 Ramp	From: I-66-E055X TO RT 7100 NORTH FAIRFAX C Fairfax County	0.23	NA													NA
East 66 Ramp	From: I-66-E COLLECTOR ROAD TO RT 7100 FAIR Fairfax County	0.22	NA													NA
East 66 Ramp	From: I-66-E055A TO RT 7100 SOUTH FAIRFAX C Fairfax County	0.15	NA													NA
East 66 Ramp	From: 29-7100-S000B FROM RT 7100 SOUTH FAIRFAX Fairfax County	0.16	NA													NA
East 66 Ramp	From: I-66-E055B TO RT 7100 NORTH FAIRFAX C Fairfax County	0.12	NA													NA
East 66 Ramp	From: 29-7100-N000B FROM RT 7100 NORTH FIARFAX Fairfax County	0.29	NA													NA
East 66 Ramp	From: I-66-E TO RT 50 EAST Fairfax County	0.36	NA													NA
East 66 Ramp	From: I-66-E TO RT 50 WEST Fairfax County	0.24	NA													NA
East 66 Ramp	From: I-66-E060X TO RT 12300- SOUTH Fairfax County	0.33	NA													NA
East 66 Ramp	From: I-66-E060X TO RT 12300- NORTH Fairfax County	0.24	NA													NA

Virginia Department of Transportation
Traffic Engineering Division
2011
Annual Average Daily Traffic Volume Estimates By Section of Route
Fairfax Maintenance Area

Route	Jurisdiction	Length	AADT	QA	4Tire	Bus	-----Truck-----				QC	K Factor	QK	Dir Factor	AAWDT	QW
							2Axle	3+Axle	1Trail	2Trail						
East 66 Ramp	From: I-66-E COLLECTOR ROAD TO RT 123-CHAIN Fairfax County	0.04	NA											NA	NA	
East 66 Ramp	To: I-66-E060A TO RT 12300- SOUTH From: Fairfax County	0.39	NA											NA	NA	
East 66 Ramp	To: SR 123-S016A FROM RT 12300- SOUTH From: Fairfax County	0.08	NA											NA	NA	
East 66 Ramp	To: I-66-E060B TO RT 12300- NORTH From: Fairfax County	0.32	NA											NA	NA	
East 66 Ramp	To: SR 123-N016A FROM RT 12300- NORTH From: Fairfax County	0.11	NA											NA	NA	
East 66 Ramp	To: I-66-E COLLECTOR ROAD FROM RT 123-CHAI From: Fairfax County	0.10	NA											NA	NA	
East 66 Ramp	To: I-66-E062B TO RT 243 SOUTH From: Fairfax County	0.06	NA											NA	NA	
East 66 Ramp	To: COMMUTER LOT From: Fairfax County	0.18	NA											NA	NA	
East 66 Ramp	To: I-66-E COLLECTOR ROAD TO METRO LOT & R From: Fairfax County	0.39	NA											NA	NA	
East 66 Ramp	To: 29-99022- P FROM METRO COMMUTER LOT From: Fairfax County	0.07	NA											NA	NA	
East 66 Ramp	To: I-66-E062A TO RT 243 SOUTH & METRO COM From: Fairfax County	0.11	NA											NA	NA	
East 66 Ramp	To: SR 243-S000A FROM RT 243 SOUTH From: Fairfax County	0.08	NA											NA	NA	
East 66 Ramp	To: I-66-E062C TO RT 243 NORTH From: Fairfax County	0.11	NA											NA	NA	
East 66 Ramp	To: SR 243-N000A FROM RT 243 NORTH From: Fairfax County	0.49	NA											NA	NA	
East 66 Ramp	To: I-66-E COLLECTOR ROAD FROM RT 243 & ME From: Fairfax County	0.26	NA											NA	NA	
East 66 Ramp	To: I-66-E TO RT 495 SOUTH From: Fairfax County	0.20	NA											NA	NA	
East 66 Ramp	To: I-495-S FROM RT 66 EAST From: Fairfax County	0.20	NA											NA	NA	
East 66 Ramp	To: I-66-E TO RT 495 NORTH From: Fairfax County	0.20	NA											NA	NA	
East 66 Ramp	To: I-66-E TO RT 495 NORTH From: Fairfax County	0.20	NA											NA	NA	

Virginia Department of Transportation
Traffic Engineering Division
2011
Annual Average Daily Traffic Volume Estimates By Section of Route
Fairfax Maintenance Area

Route	Jurisdiction	Length	AADT	QA	4Tire	Bus	-----Truck-----				QC	K Factor	QK	Dir Factor	AAWDT	QW
							2Axle	3+Axle	1Trail	2Trail						
East 66 Ramp	From: I-66-E To RT 7 East Fairfax County	0.15	10000	G	98%	1%	0%	0%	0%	0%	C	0.116	F	10000	G	
East 66 Ramp	From: I-66-E066B TO RT 7 WEST Fairfax County	0.08	NA									NA		NA		
East 66 Ramp	From: I-66-E066A TO RT 7 WEST Fairfax County	0.04	NA									NA		NA		
West 66	From: Prince William County Line Fairfax County	3.13	56000	G	92%	1%	1%	0%	6%	0%	F	NA		59000	G	
	Combined Traffic Estimates for 2 Parallel Roadways on this Route:		127000	G	92%	1%	1%	0%	6%	0%	F	NA		129000	G	
West 66	From: US 29 Near Centreville Fairfax County	0.83	63000	G	96%	1%	1%	1%	2%	0%	F	NA		67000	G	
	Combined Traffic Estimates for 2 Parallel Roadways on this Route:		127000	G	96%	1%	1%	1%	2%	0%	F	NA		133000	G	
West 66	From: SR 28 Sully Rd Fairfax County	3.03	72000	G	96%	1%	1%	1%	2%	0%	F	NA		76000	G	
	Combined Traffic Estimates for 2 Parallel Roadways on this Route:		144000	G	96%	1%	1%	1%	2%	0%	F	NA		151000	G	
West 66	From: 29-7100 Fairfax County Parkway Fairfax County	2.20	64000	G	96%	1%	1%	1%	2%	0%	F	NA		67000	G	
	Combined Traffic Estimates for 2 Parallel Roadways on this Route:		130000	G	96%	1%	1%	1%	2%	0%	F	NA		136000	G	
West 66	From: US 50 Fairfax County	2.01	87000	G	96%	1%	1%	1%	2%	0%	F	NA		92000	G	
	Combined Traffic Estimates for 2 Parallel Roadways on this Route:		176000	G	96%	1%	1%	1%	2%	0%	F	NA		187000	G	
West 66	From: SR 123 Chain Bridge Rd Fairfax County	1.41	86000	F	96%	1%	1%	1%	2%	0%	C	0.082	A	91000	F	
	Combined Traffic Estimates for 2 Parallel Roadways on this Route:		178000	F	96%	1%	1%	1%	2%	0%	C	0.072	A	0.572	189000	F
West 66	From: SR 243 Nutley St Fairfax County	1.34	85000	G	96%	1%	1%	1%	2%	0%	F	NA		88000	G	
	Combined Traffic Estimates for 2 Parallel Roadways on this Route:		162000	G	96%	1%	1%	1%	2%	0%	F	NA		169000	G	
West 66	From: WCL Vienna Fairfax County	0.41	85000	G	96%	1%	1%	1%	2%	0%	F	NA		88000	G	
	Combined Traffic Estimates for 2 Parallel Roadways on this Route:		162000	G	96%	1%	1%	1%	2%	0%	F	NA		169000	G	
West 66	From: ECL Vienna Fairfax County	1.87	85000	G	96%	1%	1%	1%	2%	0%	F	NA		88000	G	
	Combined Traffic Estimates for 2 Parallel Roadways on this Route:		162000	G	96%	1%	1%	1%	2%	0%	F	NA		169000	G	
	To: I-495 Capital Beltway															

Virginia Department of Transportation
Traffic Engineering Division
2011
Annual Average Daily Traffic Volume Estimates By Section of Route
Fairfax Maintenance Area

Route	Jurisdiction	Length	AADT	QA	4Tire	Bus	-----Truck-----				QC	K Factor	QK	Dir Factor	AAWDT	QW
							2Axle	3+Axle	1Trail	2Trail						
West 66	From: I-495 Capital Beltway Fairfax County	1.35	35000	G	99%	1%	0%	0%	0%	0%	F	NA		37000	G	
	Combined Traffic Estimates for 2 Parallel Roadways on this Route:		69000	G	99%	1%	0%	0%	0%	0%	F	NA		74000	G	
West 66	To: SR 7 Leesburg Pike From: Fairfax County	0.42	36000	G	99%	1%	0%	0%	0%	0%	F	NA		38000	G	
	Combined Traffic Estimates for 2 Parallel Roadways on this Route:		69000	G	99%	1%	0%	0%	0%	0%	F	NA		73000	G	
West 66	To: SR 267 Dulles Access Rd From: Fairfax County	0.97	62000	G	99%	1%	0%	0%	0%	0%	F	NA		66000	G	
	Combined Traffic Estimates for 2 Parallel Roadways on this Route:		125000	G	99%	1%	0%	0%	0%	0%	F	NA		135000	G	
West 66	To: Arlington County Line From: Fairfax County	0.31	NA									NA		NA		
West 66	To: US 29 US 29-N226A FROM & TO RT 66 From: Fairfax County	0.11	NA									NA		NA		
West 66	To: I-66-W053C TO BRADDOCK ROAD From: Fairfax County	0.10	NA									NA		NA		
West 66	To: FROM RT 66 WEST From: Fairfax County	0.24	NA									NA		NA		
West 66	To: SR 28 FROM RT 66 WEST From: Fairfax County	0.05	NA									NA		NA		
West 66	To: SR 28; 620 RELOCATED FROM R From: Fairfax County	0.24	NA									NA		NA		
West 66	To: RT 7100 FFX CO PKWY FROM RT 66 WEST From: Fairfax County	0.32	NA									NA		NA		
West 66	To: RT 7100 FFX CO PKWY FROM RT 66 WEST From: Fairfax County	0.28	NA									NA		NA		
West 66	To: I-66-W055B TO RT 7100 NORTH FAIRFAX C From: Fairfax County	0.19	NA									NA		NA		
West 66	To: 29-7100-N000A FROM RT 7100 NORTH FAIRFAX From: Fairfax County	0.16	NA									NA		NA		
	To: I-66-W055A TO RT 7100 SOUTH FAIRFAX C															












Virginia Department of Transportation
Traffic Engineering Division
2011
Annual Average Daily Traffic Volume Estimates By Section of Route
Fairfax Maintenance Area

Route	Jurisdiction	Length	AADT	QA	4Tire	Bus	-----Truck-----				QC	K Factor	QK	Dir Factor	AAWDT	QW
							2Axle	3+Axle	1Trail	2Trail						
West 66 Ramp	From: I-66-W055A TO RT 7100 SOUTH FAIRFAX C Fairfax County	0.14	NA													
West 66 Ramp	From: 29-7100-S000A FROM RT 7100 SOUTH FAIRFAX Fairfax County	0.25	NA													
West 66 Ramp	To: I-66-W COLLECTOR ROAD FROM RT 7100															
West 66 Ramp	From: I-66-W TO RT 50 EAST Fairfax County	0.14	NA													
West 66 Ramp	To: US 50 FROM RT 66 WEST															
West 66 Ramp	From: I-66-W TO RT 50 WEST Fairfax County	0.86	NA													
West 66 Ramp	To: I-66-W TO RT 50 WEST															
West 66 Ramp	From: I-66-W TO RT 12300- NORTH & SOUTH Fairfax County	0.24	NA													
West 66 Ramp	To: I-66-W060B TO RT 12300- NORTH															
West 66 Ramp	From: I-66-E060A I-66- 60A FROM RT 6	0.49	NA													
West 66 Ramp	To: I-66-W062X TO METRO COMMUTER LOT Fairfax County	0.13	NA													
West 66 Ramp	To: COMMUTER LOT															
West 66 Ramp	From: I-66-W062X TO RT 243 SOUTH Fairfax County	0.13	NA													
West 66 Ramp	To: SR 243 FROM RT 66 WEST															
West 66 Ramp	From: I-66-W062X TO RT 243 NORTH Fairfax County	0.22	NA													
West 66 Ramp	To: SR 243; 29-9784 FROM RT 66 WEST															
West 66 Ramp	From: I-66-W COLLECTOR ROAD TO RT 243 & METR Fairfax County	0.54	NA													
West 66 Ramp	To: I-66-W062C TO RT 243 NORTH															
West 66 Ramp	From: SR 243-N000B FROM RT 243 NORTH Fairfax County	0.10	NA													
West 66 Ramp	To: I-66-W062B TO RT 243 SOUTH															
West 66 Ramp	From: SR 243-S000B FROM RT 243 SOUTH & METRO C Fairfax County	0.42	NA													
West 66 Ramp	To: I-66-W062A TO METRO COMMUTER LOT															
West 66 Ramp	From: I-66-W COLLECTOR ROAD FROM RT 243 & ME Fairfax County	0.07	NA													
West 66 Ramp	To: I-66-W COLLECTOR ROAD FROM RT 243 & ME															

Virginia Department of Transportation
Traffic Engineering Division
2011
Annual Average Daily Traffic Volume Estimates By Section of Route
Fairfax Maintenance Area

Route	Jurisdiction	Length	AADT	QA	4Tire	Bus	-----Truck-----				QC	K Factor	QK	Dir Factor	AAWDT	QW
							2Axle	3+Axle	1Trail	2Trail						
West 66 Ramp	From: I-66-W TO RT 495 SOUTH Fairfax County To: I-495-S I-495-S009A FROM & TO RT	0.43	NA									NA		NA		
West 66 Ramp	From: I-66-W TO RT 7 EAST Fairfax County To: SR 7 FROM RT 66 WEST	0.13	NA									NA		NA		
West 66 Ramp	From: I-66-W TO RT 7 WEST Fairfax County To: SR 7 FROM RT 66 WEST	0.23	NA									NA		NA		
95 Ramp	From: I-95-N172A FROM RT 95 Fairfax County To: 29-613; 29-613- 6A TO AND FROM RT	0.09	NA									NA		NA		
95 Ramp	From: I-95-S175B TO ROUTE Fairfax County To: SR 241 FROM RT 95	0.11	NA									NA		NA		
ExpN 95 NB Express Lanes	From: Begin Express Roadway NB City of Alexandria (Maint: 29) Combined Traffic Estimates for Parallel Roadways on this Route:	0.95	NA									NA		NA		
ExpN 95 NB Express Lanes	To: US 1 Patrick St; Mill Rd From: City of Alexandria (Maint: 29) Combined Traffic Estimates for Parallel Roadways on this Route:	0.87	NA									NA		NA		
ExpS 95 SB Express Lanes	To: District of Columbia Line, Potomac River From: End Express Lanes SB City of Alexandria (Maint: 29) Combined Traffic Estimates for Parallel Roadways on this Route:	0.80	NA									NA		NA		
ExpS 95 SB Express Lanes	To: US 1 Patrick St; Mill Rd From: City of Alexandria (Maint: 29) Combined Traffic Estimates for Parallel Roadways on this Route:	0.95	NA									NA		NA		
ExpS 95 Ramp	To: District of Columbia Line, Potomac River From: I-95 SB Express Lanes City of Alexandria (Maint: 29) To: Mill Rd	0.65	NA									NA		NA		
North 95	From: Prince William County Line, Occoquan River Fairfax County Combined Traffic Estimates for 3 Parallel Roadways on this Route:	0.38	89000	G	92%	1%	1%	0%	6%	0%	F	0.075	F	91000	G	
North 95	To: US 1 Richmond Hwy From: Fairfax County Combined Traffic Estimates for 3 Parallel Roadways on this Route:	2.49	74000	G	92%	1%	1%	0%	6%	0%	F	0.08	F	71000	G	
	To: 29-642 Lorton Rd		183000	G								0.069	F	180000	G	

Virginia Department of Transportation
Traffic Engineering Division
2011
Annual Average Daily Traffic Volume Estimates By Section of Route
Fairfax Maintenance Area

Route	Jurisdiction	Length	AADT	QA	4Tire	Bus	-----Truck-----				QC	K Factor	QK	Dir Factor	AAWDT	QW
							2Axle	3+Axle	1Trail	2Trail						
North 	From: 29-642 Lorton Rd															
	Fairfax County	1.90	84000	G	91%	1%	1%	0%	7%	0%	F	NA		82000	G	
Combined Traffic Estimates for 3 Parallel Roadways on this Route:			196000	G							NA		199000	G		
North 	From: Ramp to Express Lanes															
	Fairfax County	0.79	88000	G	92%	1%	1%	0%	6%	0%	F	NA		86000	G	
Combined Traffic Estimates for 3 Parallel Roadways on this Route:			201000	G	93%	1%	1%	0%	6%	0%	F	NA	208000	G		
North 	From: 29-617 Backlick Rd, 29-7100 Fairfax County Pkwy															
	Fairfax County	2.56	104000	G	92%	1%	1%	0%	6%	0%	F	NA		102000	G	
Combined Traffic Estimates for 3 Parallel Roadways on this Route:			210000	G	92%	1%	1%	0%	6%	0%	F	NA	208000	G		
North 	From: Express Lane Ramp															
	Fairfax County	0.14	104000	N	92%	1%	1%	0%	6%	0%	N	NA		102000	N	
Combined Traffic Estimates for 3 Parallel Roadways on this Route:			232000	N	92%	1%	1%	0%	6%	0%	N	NA	235000	N		
North 	From: I-395; 29-644 Franconia Rd; Old Keene Mill Rd															
	Fairfax County	1.96	118000	G	92%	1%	1%	0%	6%	0%	F	NA		119000	G	
Combined Traffic Estimates for 2 Parallel Roadways on this Route:			214000	G	92%	1%	1%	0%	6%	0%	F	NA	213000	G		
North 	From: I-495 Capital Beltway															
	Fairfax County	0.96	79000	A	92%	1%	1%	0%	6%	0%	F	0.082	A	84000	A	
Combined Traffic Estimates for 2 Parallel Roadways on this Route:			160000	A	92%	1%	1%	0%	6%	0%	F	0.076	A	169000	A	
<i>Capital Beltway is also signed as I-495</i>																
North 	From: 29-613 Van Dom St															
	Fairfax County	1.54	65000	G	92%	1%	1%	0%	6%	0%	F	NA		67000	G	
Combined Traffic Estimates for 2 Parallel Roadways on this Route:			147000	G	92%	1%	1%	0%	6%	0%	F	NA	152000	G		
<i>Capital Beltway is also signed as I-495</i>																
North 	From: Eisenhower Ave Connector															
	Fairfax County	1.55	73000	G	92%	1%	1%	0%	6%	0%	F	NA		73000	G	
Combined Traffic Estimates for 2 Parallel Roadways on this Route:			154000	G	92%	1%	1%	0%	6%	0%	F	NA	153000	G		
<i>Capital Beltway is also signed as I-495</i>																
North 	From: SR 241 Telegraph Rd															
	Fairfax County	1.26	64000	G	95%	1%	1%	1%	2%	0%	F	NA		63000	G	
Combined Traffic Estimates for 2 Parallel Roadways on this Route:			135000	G	93%	1%	1%	1%	5%	0%	F	NA	132000	G		
<i>Capital Beltway is also signed as I-495</i>																
North 	From: WCL Alexandria															
	City of Alexandria (Maint: 29)	0.25	64000	G	95%	1%	1%	1%	2%	0%	F	NA		63000	G	
Combined Traffic Estimates for 4 Parallel Roadways on this Route:			135000	G							NA		NA			
<i>Capital Beltway is also signed as I-495</i>																
North 	From: US 1 Richmond Hwy															

Virginia Department of Transportation
Traffic Engineering Division
2011
Annual Average Daily Traffic Volume Estimates By Section of Route
Fairfax Maintenance Area

Route	Jurisdiction	Length	AADT	QA	4Tire	Bus	-----Truck-----				QC	K Factor	QK	Dir Factor	AAWDT	QW
							2Axle	3+Axle	1Trail	2Trail						
North 95 Capital Beltway	From: US 1 Richmond Hwy City of Alexandria (Maint: 29) To: District of Columbia Line, Potomac River	1.07	73000	G	92%	1%	1%	0%	6%	0%	F	NA		72000	G	
Combined Traffic Estimates for 4 Parallel Roadways on this Route: 150000 G																
<i>Capital Beltway is also signed as I-495</i>																
North 95 Exit 161 Ramp	From: I-95 North To: US 1 Richmond Hwy	0.42	16000	G	91%	1%	1%	0%	7%	0%	F	NA		16000	G	
North 95 Ramp	From: I-95-N TO RT 642 To: 29-642; 29-642- 2B TO	0.23	NA									NA		NA		
North 95 Ramp	From: I-95-N TO FAIRFAX CO PARKWAY SOUTH To: I-95-N166C TO LOISDALE ROAD @ FFX CO P	0.22	NA									NA		NA		
North 95 Ramp	From: I-95-N TO FAIRFAX CO PARKWAY NORTH To: FROM ROUTE 95 NORTH	0.04	NA									NA		NA		
North 95 Ramp	From: I-95-N TO FAIRFAX CO PARKWAY NORTH To: FAIRFAX CO PARKWAY FROM ROUTE 95 NORTH	0.18	NA									NA		NA		
North 95 Ramp	From: I-95-N166A TO LOISDALE ROAD @ FFX CO P To: FAIRFAX CO PARKWAY FIARFA	0.03	NA									NA		NA		
North 95 Ramp	From: I-95-N RAMP TO RTS 789 & 64400- LOISDAL To: 29-789 Loisdale Rd	0.45	NA									NA		NA		
North 95 Ramp	From: I-95-N169A TO RT 64400- OLD KEEN MILL R To: 29-644 FROM 95 NORTH	0.59	NA									NA		NA		
North 95 Ramp	From: I-95 North To: 29-613 Van Dorn St	0.18	11000	A								0.092	A	12000	A	
North 95 Ramp	From: I-95-N TO EISENHOWER AVE CONN. To: 100-6579 FROM & TO ROU	0.10	NA									NA		NA		
North 95 Ramp	From: I-95-N TO RT 241 TELEGRAPH RD To: SR 241; 29-4117 FROM RT 9	0.37	NA									NA		NA		
North 95 Ramp	From: I-95-N TO RT 241 TELEGRAPH RD To: I-95-S175B TO ROUTE	0.50	NA									NA		NA		

Virginia Department of Transportation
Traffic Engineering Division
2011
Annual Average Daily Traffic Volume Estimates By Section of Route
Fairfax Maintenance Area

Route	Jurisdiction	Length	AADT	QA	4Tire	Bus	-----Truck-----				QC	K Factor	QK	Dir Factor	AAWDT	QW
							2Axle	3+Axle	1Trail	2Trail						
North 95 Exit 177 A B	From: I-95 N City of Alexandria (Maint: 29)	0.11	NA											NA	NA	
	To: Exit 177 A; Exit 177 B															
North 95 Exit 177 A	From: Exit 177 A B City of Alexandria (Maint: 29)	0.09	NA											NA	NA	
	To: US 1 Richmond Hwy S															
North 95 Ramp	From: I-95 N City of Alexandria (Maint: 29)	0.37	NA											NA	NA	
	To: US 1 Patrick St N															
Rev 95	From: Prince William County Line Fairfax County	1.07	32000	G	99%	1%	0%	0%	0%	0%	F	0.094	F	42000	G	
	Combined Traffic Estimates for 3 Parallel Roadways on this Route:	198000	G		93%	1%	1%	0%	5%	0%	F	NA		209000	G	
	To: US 1 Richmond Hwy															
Rev 95	From: US 1 Richmond Hwy Fairfax County	3.71	37000	G								0.101	F	43000	G	
	Combined Traffic Estimates for 3 Parallel Roadways on this Route:	183000	G									0.069	F	0.628	180000	G
	To: Frn I-95 NB North of 29-642 Lorton Rd															
Rev 95	From: Frn I-95 NB North of 29-642 Lorton Rd Fairfax County	0.41	37000	N								0.101	N	43000	N	
	Combined Traffic Estimates for 3 Parallel Roadways on this Route:	199000	N									NA		202000	N	
	To: To I-95 SB South of Newington															
Rev 95	From: To I-95 SB South of Newington Fairfax County	0.92	38000	G	96%	1%	1%	0%	2%	0%	F	NA		49000	G	
	Combined Traffic Estimates for 3 Parallel Roadways on this Route:	201000	G		93%	1%	1%	0%	6%	0%	F	NA		208000	G	
	To: To I-95 NB North of 29-7100															
Rev 95	From: To I-95 NB North of 29-7100 Fairfax County	0.71	32000	G	96%	1%	1%	0%	2%	0%	F	NA		32000	G	
	Combined Traffic Estimates for 3 Parallel Roadways on this Route:	210000	G		92%	1%	1%	0%	6%	0%	F	NA		208000	G	
	To: Frn I-95 SB On Ramp South of 29-644															
Rev 95	From: Frn I-95 SB On Ramp South of 29-644 Fairfax County	0.78	24000	G	96%	1%	1%	0%	2%	0%	F	NA		31000	G	
	Combined Traffic Estimates for 3 Parallel Roadways on this Route:	232000	N		92%	1%	1%	0%	6%	0%	N	NA		235000	N	
	To: 29-7900 Franconia-Springfield Pkwy Pointing South															
Rev 95	From: 29-7900 Franconia-Springfield Pkwy Pointing South Fairfax County	0.38	24000	N	96%	1%	1%	0%	2%	0%	N	NA		31000	N	
	Combined Traffic Estimates for 3 Parallel Roadways on this Route:	232000	N		92%	1%	1%	0%	6%	0%	N	NA		235000	N	
	To: 29-7900 Franconia-Springfield Pkwy Pointing North															
Rev 95	From: 29-7900 Franconia-Springfield Pkwy Pointing North Fairfax County	0.28	24000	N	96%	1%	1%	0%	2%	0%	N	NA		31000	N	
	Combined Traffic Estimates for 3 Parallel Roadways on this Route:	232000	N		92%	1%	1%	0%	6%	0%	N	NA		235000	N	
	To: I 395 Rversible Lanes South of 29-644															
South 95	From: Prince William County Line, Occoquan River Fairfax County	0.80	78000	G	91%	1%	1%	0%	7%	0%	F	0.075	F	77000	G	
	Combined Traffic Estimates for 3 Parallel Roadways on this Route:	198000	G		93%	1%	1%	0%	5%	0%	F	NA		209000	G	
	To: US 1 Richmond Hwy															

Virginia Department of Transportation
Traffic Engineering Division
2011
Annual Average Daily Traffic Volume Estimates By Section of Route
Fairfax Maintenance Area

Route	Jurisdiction	Length	AADT	QA	4Tire	Bus	-----Truck-----				QC	K Factor	QK	Dir Factor	AAWDT	QW
							2Axle	3+Axle	1Trail	2Trail						
South 95	From: US 1 Richmond Hwy															
	Fairfax County	2.04	73000	G	91%	1%	1%	0%	7%	0%	F	0.078	F	67000	G	
Combined Traffic Estimates for 3 Parallel Roadways on this Route:			183000	G								0.069	F	0.628	180000	G
South 95	From: 29-642 Lorton Rd															
	Fairfax County	2.45	75000	G	91%	1%	1%	0%	7%	0%	F	NA		73000	G	
Combined Traffic Estimates for 3 Parallel Roadways on this Route:			196000	G								NA		199000	G	
South 95	From: Ramp From Express Lanes															
	Fairfax County	0.48	75000	G	91%	1%	1%	0%	7%	0%	F	NA		73000	G	
Combined Traffic Estimates for 3 Parallel Roadways on this Route:			201000	G	93%	1%	1%	0%	6%	0%	F	NA		208000	G	
South 95	From: 29-617 Backlick Rd; 29-7100 Fairfax County Pkwy															
	Fairfax County	1.12	73000	G	91%	1%	1%	0%	7%	0%	F	NA		73000	G	
Combined Traffic Estimates for 3 Parallel Roadways on this Route:			210000	G	92%	1%	1%	0%	6%	0%	F	NA		208000	G	
South 95	From: Ramp to Express Lanes															
	Fairfax County	1.13	103000	G	91%	1%	1%	0%	7%	0%	F	NA		101000	G	
Combined Traffic Estimates for 3 Parallel Roadways on this Route:			232000	N	92%	1%	1%	0%	6%	0%	N	NA		235000	N	
South 95	From: 29-644 Franconia Rd; Old Keene Mill Rd															
	Fairfax County	1.09	97000	G	91%	1%	1%	0%	7%	0%	F	NA		94000	G	
Combined Traffic Estimates for 3 Parallel Roadways on this Route:			244000	G	93%	1%	1%	0%	6%	0%	F	NA		253000	G	
South 95	From: I-395															
	Fairfax County	1.38	97000	N	91%	1%	1%	0%	7%	0%	N	NA		94000	N	
Combined Traffic Estimates for 2 Parallel Roadways on this Route:			214000	N	92%	1%	1%	0%	6%	0%	N	NA		213000	N	
South 95 Capital Beltway	From: I-495 Capital Beltway															
	Fairfax County	1.22	80000	A	91%	1%	1%	0%	7%	0%	F	0.078	A	85000	A	
Combined Traffic Estimates for 2 Parallel Roadways on this Route:			160000	A	92%	1%	1%	0%	6%	0%	F	0.076	A	169000	A	
<i>Capital Beltway is also signed as I-495</i>																
South 95 Capital Beltway	From: 29-613 Van Dorn St															
	Fairfax County	1.20	82000	G	91%	1%	1%	0%	7%	0%	F	NA		85000	G	
Combined Traffic Estimates for 2 Parallel Roadways on this Route:			147000	G	92%	1%	1%	0%	6%	0%	F	NA		152000	G	
<i>Capital Beltway is also signed as I-495</i>																
South 95 Capital Beltway	From: Eisenhower Ave Connector															
	Fairfax County	2.41	81000	G	91%	1%	1%	0%	7%	0%	F	NA		80000	G	
Combined Traffic Estimates for 2 Parallel Roadways on this Route:			154000	G	92%	1%	1%	0%	6%	0%	F	NA		153000	G	
<i>Capital Beltway is also signed as I-495</i>																
South 95	From: SR 241 Telegraph Rd															

Virginia Department of Transportation
Traffic Engineering Division
2011
Annual Average Daily Traffic Volume Estimates By Section of Route
Fairfax Maintenance Area

Route	Jurisdiction	Length	AADT	QA	4Tire	Bus	-----Truck-----				QC	K Factor	QK	Dir Factor	AAWDT	QW
							2Axle	3+Axle	1Trail	2Trail						
South 95 Capital Beltway	From: SR 241 Telegraph Rd Fairfax County	0.48	71000	G	91%	1%	1%	0%	7%	0%	F	NA		69000	G	
			Combined Traffic Estimates for 2 Parallel Roadways on this Route: 135000	G	93%	1%	1%	1%	5%	0%	F	NA		132000	G	
			<i>Capital Beltway is also signed as I-495</i>													
South 95 Capital Beltway	To: WCL Alexandria From: Fairfax County Line City of Alexandria (Maint: 29)	0.15	71000	G	91%	1%	1%	0%	7%	0%	F	NA		69000	G	
			Combined Traffic Estimates for 4 Parallel Roadways on this Route: 135000	G								NA		NA		
			<i>Capital Beltway is also signed as I-495</i>													
South 95 Capital Beltway	To: US 1 Patrick St From: City of Alexandria (Maint: 29)	1.17	77000	G	91%	1%	1%	0%	7%	0%	F	NA		77000	G	
			Combined Traffic Estimates for 4 Parallel Roadways on this Route: 150000	G								NA		NA		
			<i>Capital Beltway is also signed as I-495</i>													
South 95 Ramp	From: I-95-S TO ROUTE 1 SOUTH Fairfax County	0.03	NA									NA		NA		
South 95 Ramp	To: FROM REVERSIBLE LANE From: Fairfax County	0.12	NA									NA		NA		
South 95 Ramp	To: 6US 01-P FROM RT 95 SOUTH From: Fairfax County	0.24	NA									NA		NA		
South 95 Ramp	To: I-95-S TO FAIRFAX CO PARKWAY From: Fairfax County	0.22	NA									NA		NA		
South 95 Ramp	To: FAIRFAX CO PARKWAY FROM ROUTE 95 SOUTH From: Fairfax County	0.24	NA									NA		NA		
South 95 Ramp	To: I-95-S TO RT 617 From: Fairfax County	0.31	NA									NA		NA		
South 95 Ramp	To: FROM RT 95 From: Fairfax County	0.32	NA									NA		NA		
South 95 Ramp	To: I-95-S TO RT 613 From: Fairfax County	0.12	NA									NA		NA		
South 95 Ramp	To: FROM RT 95 From: Fairfax County	0.12	NA									NA		NA		
South 95 Ramp	To: I-95-S TO EISENHOWER Ave CONN From: Fairfax County	0.15	NA									NA		NA		
South 95 Ramp	To: 100-6579 FROM & TO ROU From: Fairfax County	0.15	NA									NA		NA		
South 95 Ramp	To: SR 241 FROM RT 95 From: Fairfax County															

Virginia Department of Transportation
Traffic Engineering Division
2011
Annual Average Daily Traffic Volume Estimates By Section of Route
Fairfax Maintenance Area

Route	Jurisdiction	Length	AADT	QA	4Tire	Bus	-----Truck-----				QC	K Factor	QK	Dir Factor	AAWDT	QW
							2Axle	3+Axle	1Trail	2Trail						
South 95 Ramp	From: Fairfax County To: Fairfax County	I-95-S175X TO RT 241 0.13	NA									NA		NA		
South 95 Ramp	From: Fairfax County To: Fairfax County	I-95-S BEGIN COLL RD00- RT 241 TELEGRAP 0.11	NA									NA		NA		
South 95 Ramp	From: Fairfax County To: Fairfax County	I-95-S175B TO RT 241 0.10	NA									NA		NA		
South 95 Ramp	From: Fairfax County To: Fairfax County	SR 241-N001B FROM RT 241 0.15	NA									NA		NA		
South 95 Ramp	From: Fairfax County To: Fairfax County	I-95-S175A TO RT 241 0.10	NA									NA		NA		
South 95 Ramp	From: Fairfax County To: Fairfax County	SR 241-S001B FROM RT 241 0.09	NA									NA		NA		
South 95 I-95 S Exit 177 A	From: City of Alexandria (Maint: 29) To: City of Alexandria (Maint: 29)	I-95 S 0.17	NA									NA		NA		
South 95 I-95 S Exit 177 B C	From: City of Alexandria (Maint: 29) To: City of Alexandria (Maint: 29)	I-95 S 0.08	NA									NA		NA		
South 95 I-95 S Exit 177 B	From: City of Alexandria (Maint: 29) To: City of Alexandria (Maint: 29)	I-95 S Exit 177 B C 0.09	NA									NA		NA		
South 95 I-95 S Exit 177 C	From: City of Alexandria (Maint: 29) To: City of Alexandria (Maint: 29)	I-95 S Exit 177 B C 0.10	NA									NA		NA		
123 Ox Rd	From: Fairfax County To: Fairfax County	Prince William County Line 29-642 Lorton Rd 1.02	44000	G	98%	0%	0%	1%	1%	0%	F	0.091	F	0.715	48000	G
123 Ox Rd	From: Fairfax County To: Fairfax County	29-645 Burke Lake Rd 29-7100 Fairfax County Pkwy 6.07	38000	G	98%	0%	0%	1%	1%	0%	F	0.085	F	0.628	41000	G
123 Ox Rd	From: Fairfax County To: Fairfax County	29-7100 Fairfax County Pkwy 29-7100 Fairfax County Pkwy 1.86	34000	B	98%	0%	0%	1%	1%	0%	C	0.087	A		37000	B
123 Ox Rd	From: Fairfax County To: Fairfax County	29-660 Fairfax Station Rd SCL Fairfax 1.02	25000	G	98%	0%	0%	1%	1%	0%	F	0.084	F	0.837	27000	G
123 Ox Rd	From: Fairfax County To: Fairfax County	29-660 Fairfax Station Rd SCL Fairfax 2.47	35000	G	98%	0%	0%	1%	1%	0%	F	0.078	F	0.640	38000	G

Virginia Department of Transportation
Traffic Engineering Division
2011
Annual Average Daily Traffic Volume Estimates By Section of Route
Fairfax Maintenance Area

Route	Jurisdiction	Length	AADT	QA	4Tire	Bus	-----Truck-----				QC	K Factor	QK	Dir Factor	AAWDT	QW
							2Axle	3+Axle	1Trail	2Trail						
123 Chain Bridge Rd	From: SCL Fairfax City of Fairfax	0.47	28000	F	98%	0%	0%	1%	1%	0%	F	0.071	F	30000	F	
123 Chain Bridge Rd	To: Judicial Dr City of Fairfax	0.26	23000	F	98%	0%	0%	1%	1%	0%	F	0.067	F	25000	F	
123 Chain Bridge Rd	To: SR 236 Main St City of Fairfax	0.19	21000	F	98%	0%	0%	1%	1%	0%	F	0.067	F	23000	F	
123 Chain Bridge Rd	To: Whitehead St City of Fairfax	0.10	20000	F	98%	0%	0%	1%	1%	0%	F	0.073	F	22000	F	
123 Chain Bridge Rd	To: Kenmore Dr City of Fairfax	0.58	24000	F	98%	0%	0%	1%	1%	0%	F	0.068	F	26000	F	
123 Chain Bridge Rd	To: US 29; US 50 Lee Hwy City of Fairfax	0.35	40000	F	97%	0%	0%	1%	1%	0%	C	0.074	F	42000	F	
123 Chain Bridge Rd	To: I-66 NCL Fairfax Fairfax County	3.09	26000	G	98%	0%	0%	1%	1%	0%	F	0.082	F	0.630	28000	G
123 Maple Ave	To: SCL Vienna Town of Vienna	0.07	30000	G	98%	0%	0%	1%	1%	0%	F	0.08	F	0.644	33000	G
123 Maple Ave	To: SR 243 Nutley St Town of Vienna	1.53	36000	G	98%	0%	0%	1%	1%	0%	F	0.074	F	0.593	39000	G
123 Maple Ave	To: Follin Lane Town of Vienna	0.50	35000	G	98%	0%	0%	1%	1%	0%	F	0.074	F	0.758	38000	G
123 Chain Bridge Rd	To: NCL Vienna Fairfax County	0.82	31000	G	99%	0%	0%	0%	0%	0%	F	0.073	F	0.638	38000	G
123 Chain Bridge Rd	To: SR 7 Leesburg Pike Fairfax County	0.87	34000	G	99%	0%	0%	0%	0%	0%	F	0.076	F	0.781	42000	G
123 Dolley Madison Blvd	To: I-495 Capital Beltway Fairfax County	0.84	57000	G	99%	0%	0%	0%	0%	0%	F	0.088	N	0.501	71000	G
123 Dolley Madison Blvd	To: SR 267 Dulles Access Rd Fairfax County	1.20	42000	G	99%	0%	0%	0%	0%	0%	F	0.088	F	0.501	52000	G
123 Dolley Madison Blvd	To: SR 309 Old Dominion Drive Fairfax County	1.93	37000	G	99%	0%	0%	0%	0%	0%	F	0.095	F	0.524	46000	G
123 Chain Bridge Rd	To: SR 193 Georgetown Pike Fairfax County	1.85	31000	A	99%	0%	0%	0%	0%	0%	C	0.127	A	39000	A	
North 123 Ramp	To: Arlington County Line Fairfax County	0.46	NA									NA		NA		
North 123 Ramp	To: SR 123 TO RT 66 EAST Fairfax County	0.23	NA									NA		NA		
	To: SR 123 TO RT 66 WEST Fairfax County															
	To: I-66-W FROM RT 12300- NORTH Fairfax County															

Virginia Department of Transportation
Traffic Engineering Division
2011
Annual Average Daily Traffic Volume Estimates By Section of Route
Fairfax Maintenance Area

Route	Jurisdiction	Length	AADT	QA	4Tire	Bus	-----Truck-----				QC	K Factor	QK	Dir Factor	AAWDT	QW
							2Axle	3+Axle	1Trail	2Trail						
North 123 Ramp	From: SR 123 TO RT 495 SOUTH Fairfax County To: I-495-S From RT 123 North00- Dolley Madison	0.21	NA													
North 123 Ramp	From: SR 123 TO RT 495 NORTH Fairfax County To: I-495-N From RT 123 North00- Dolley Madison	0.24	NA													
South 123 Ramp	From: SR 123 TO RT 66 EAST Fairfax County To: I-66-E060X FROM RT 12300- SOUTH	0.21	NA													
South 123 Ramp	From: SR 123 TO RT 66 WEST Fairfax County To: I-66-W FROM RT 12300- SOUTH	0.47	NA													
South 123 Ramp	From: SR 123 TO RT 495 SOUTH Fairfax County To: I-495-S From RT 123 South00- Dolley Madison	0.25	NA													
South 123 Ramp	From: SR 123 TO RT 495 NORTH Fairfax County To: I-485-N From RT 123 South	0.15	NA													
193 Georgetown Pike	From: SR 7 Leesburg Pike Fairfax County To: W 29-683 Leigh Mill Rd	3.98	21000	G	98%	1%	1%	0%	0%	0%	C	0.083	F	0.642	20000	G
193 Georgetown Pike	From: W 29-683 Leigh Mill Rd Fairfax County To: 29-676 Towlston Rd	2.36	20000	G	98%	1%	1%	0%	0%	0%	F	0.082	F	0.744	18000	G
193 Georgetown Pike	From: 29-676 Towlston Rd Fairfax County To: Urban Boundary	1.55	17000	G	98%	1%	1%	0%	0%	0%	F	0.089	F	0.676	16000	G
193 Georgetown Pike	From: Urban Boundary Fairfax County To: I-495 Capital Beltway	1.39	25000	G	98%	1%	1%	0%	0%	0%	F	0.096	F	0.552	23000	G
193 Georgetown Pike	From: I-495 Capital Beltway Fairfax County To: 29-3563 Chain Bridge Rd	2.01	13000	G	98%	1%	1%	0%	0%	0%	C	0.102	F	0.709	12000	G
193 Georgetown Pike	From: 29-3563 Chain Bridge Rd Fairfax County To: SR 123 Dolley Madison Blvd	0.50	9700	G	98%	1%	1%	0%	0%	0%	F	0.117	F	0.843	9200	G
193 Ramp	From: SR 193 Georgetown Pike Fairfax County To: I-495 North	0.16	NA													
193 Ramp	From: SR 193 I-495-S044A TO & FROM RT 49 Fairfax County To: I-495-S From RT 193	0.14	NA													
228 Elden St	From: SCL Herndon, 29-657 Centreville Rd Town of Herndon To: Herndon Pkwy	0.24	38000	G	99%	0%	1%	0%	0%	0%	F	NA			42000	G

Virginia Department of Transportation
 Traffic Engineering Division
 2011
 Annual Average Daily Traffic Volume Estimates By Section of Route
 Fairfax Maintenance Area

Route	Jurisdiction	Length	AADT	QA	4Tire	Bus	-----Truck-----				QC	K Factor	QK	Dir Factor	AAWDT	QW
							2Axle	3+Axle	1Trail	2Trail						
228 Elden St	Town of Herndon	0.16	22000	F	99%	0%	1%	0%	0%	0%	F	0.084	F	23000	F	
228 Elden St	Town of Herndon	0.25	19000	F	99%	0%	1%	0%	0%	0%	F	0.084	F	20000	F	
228 Elden St	Town of Herndon	0.42	17000	F	99%	0%	1%	0%	0%	0%	C	0.075	F	18000	F	
228 Elden St	Town of Herndon	0.09	18000	F	99%	0%	1%	0%	0%	0%	F	0.074	F	19000	F	
228 Elden St	Town of Herndon	0.12	18000	F	99%	0%	1%	0%	0%	0%	F	0.075	F	19000	F	
228 Monroe St	Town of Herndon	0.08	6300	F	99%	0%	1%	0%	0%	0%	F	0.088	F	6600	F	
228 Monroe St	Town of Herndon	0.26	5400	F	99%	0%	1%	0%	0%	0%	C	0.095	F	5700	F	
228 Park Ave	Town of Herndon	0.19	5600	F	99%	0%	1%	0%	0%	0%	F	0.102	F	6000	F	
228 Park Ave	Town of Herndon	0.14	6000	F	99%	0%	1%	0%	0%	0%	F	0.103	F	6400	F	
228 Dranesville Rd	Town of Herndon	0.08	6800	N	99%	0%	1%	0%	0%	0%	N	0.102	N	7200	N	
228 Dranesville Rd	Town of Herndon	0.26	6800	F	99%	0%	1%	0%	0%	0%	C	0.102	F	7200	F	
228 Dranesville Rd	Town of Herndon	0.23	13000	F	99%	0%	1%	0%	0%	0%	F	0.102	F	14000	F	
228 Dranesville Rd	Fairfax County	2.01	20000	G	99%	0%	1%	0%	0%	0%	C	0.093	F	19000	G	
235 Mount Vernon Memorial Hwy	Fairfax County	2.46	12000	G	97%	2%	1%	0%	0%	0%	C	0.096	F	12000	G	
235 Mount Vernon Memorial Hwy	Fairfax County	0.57	10000	G	97%	2%	1%	0%	0%	0%	F	0.11	F	11000	G	
235 Mount Vernon Hwy	Fairfax County	1.54	3000	G	97%	2%	1%	0%	0%	0%	F	0.113	F	3200	G	
235 Mount Vernon Hwy	Fairfax County	0.48	10000	G	97%	2%	1%	0%	0%	0%	F	0.08	F	11000	G	

Virginia Department of Transportation
Traffic Engineering Division
2011
Annual Average Daily Traffic Volume Estimates By Section of Route
Fairfax Maintenance Area

Route	Jurisdiction	Length	AADT	QA	4Tire	Bus	-----Truck-----				QC	K Factor	QK	Dir Factor	AAWDT	QW
							2Axle	3+Axle	1Trail	2Trail						
236 Main St	City of Fairfax	0.94	43000	F	99%	0%	0%	0%	0%	F	0.072	F		46000	F	
236 Main St	City of Fairfax	0.21	12000	F	99%	0%	0%	0%	0%	F	0.071	F		12000	F	
Combined Traffic Estimates for 2 Parallel Roadways on this Route:			34000	F	99%	0%	1%	0%	0%	F	0.074	F		36000	F	
236 Main St	City of Fairfax	1.31	40000	F	99%	0%	0%	0%	0%	C	0.078	F		43000	F	
236 Little River Tpke	City of Fairfax	0.57	33000	F	98%	0%	1%	0%	1%	F	0.081	F		35000	F	
236 Little River Tpke	Fairfax County	1.94	41000	G	98%	0%	1%	0%	1%	C	0.082	F	0.571	44000	G	
236 Little River Tpke	Fairfax County	0.89	47000	G	98%	0%	1%	0%	1%	F	0.08	F	0.633	51000	G	
236 Little River Tpke	Fairfax County	1.78	44000	G	99%	1%	0%	0%	0%	F	0.068	F	0.547	47000	G	
236 Little River Tpke	Fairfax County	1.40	33000	G	98%	1%	1%	0%	0%	C	0.076	F	0.525	36000	G	
236 Little River Tpke	Fairfax County	1.26	36000	A	99%	1%	0%	0%	0%	C	0.083	A		39000	A	
236 Duke St	City of Alexandria (Maint: 29)	0.06	36000	N	99%	1%	0%	0%	0%	N	0.083	N		39000	N	
236 Duke St	City of Alexandria (Maint: 29)	0.34	52000	G	99%	1%	0%	0%	0%	F	NA			56000	G	
236 Ramp from Ramps from SR 236 EB and WB to I-395 NB	City of Alexandria (Maint: 29)	0.14	NA								NA			NA		
East 236 Ramp	Fairfax County	0.23	NA								NA			NA		
East 236 Ramp	Fairfax County	0.13	NA								NA			NA		
East 236 Ramp From SR 236 EB to I-395 NB and SB	City of Alexandria (Maint: 29)	0.05	NA								NA			NA		
East 236 Ramp From SR 236 to I-395 SB	City of Alexandria (Maint: 29)	0.23	NA								NA			NA		

Virginia Department of Transportation
Traffic Engineering Division
2011
Annual Average Daily Traffic Volume Estimates By Section of Route
Fairfax Maintenance Area

Route	Jurisdiction	Length	AADT	QA	4Tire	Bus	-----Truck-----				QC	K Factor	QK	Dir Factor	AAWDT	QW
							2Axle	3+Axle	1Trail	2Trail						
East 236 Ramp	From: SR 236-E010A TO RT 395 NORTH & SOUTH City of Alexandria (Maint: 29) To: SR 236-E010A TO RT 395 NORTH & SOUTH	0.28	NA									NA		NA		
West 236 Ramp	From: SR 236 TO RT 495 SOUTH Fairfax County To: I-495-S From RT 236 West	0.16	NA									NA		NA		
West 236 Ramp	From: SR 236 TO RT 495 NORTH Fairfax County To: I-495-N From RT 236 West	0.22	NA									NA		NA		
West 236 Ramp	From: SR 236 TO RT 395 SOUTH City of Alexandria (Maint: 29) To: SR 236 TO RT 395 SOUTH	0.13	NA									NA		NA		
West 236 Ramp	From: SR 236 JB-29-100 MAINT BREAK RT 395 City of Alexandria (Maint: 29) To: SR 236 JB-29-100 MAINT BREAK RT 395	0.14	NA									NA		NA		
236 North St	From: SR 236 W, Main St City of Fairfax Combined Traffic Estimates for 2 Parallel Roadways on this Route: To: SR 236 E, Main St	0.30	23000	F	99%	0%	1%	0%	0%	0%	C	0.083	F	24000	F	
			34000	F	99%	0%	1%	0%	0%	0%	F	0.074	F	36000	F	
237 Pickett Rd	From: SR 236 Main St City of Fairfax To: Colonial Ave	0.49	30000	F	96%	0%	1%	1%	2%	0%	F	0.08	F	32000	F	
237 Pickett Rd	From: Colonial Ave City of Fairfax To: US 50 Arlington Blvd	1.17	30000	F	96%	0%	1%	1%	2%	0%	C	0.081	F	31000	F	
237 50 Arlington Blvd	From: US 50 Arlington Blvd City of Fairfax To: US 29 Lee Highway	0.28	34000	F	98%	1%	1%	1%	0%	0%	F	0.071	F	37000	F	
237 29 Lee Highway	From: US 29 Lee Highway City of Fairfax To: ECL Fairfax	0.13	28000	N	98%	1%	1%	0%	0%	0%	N	0.085	N	0.529	31000	N
237 29 Lee Highway	From: x Fairfax County To: x	0.80	28000	N	98%	1%	1%	0%	0%	0%	N	0.085	N	0.529	31000	N
237 29 Lee Highway	From: x Fairfax County To: x	1.90	28000	N	98%	1%	1%	0%	0%	0%	N	0.085	N	0.529	31000	N
237 29 Lee Highway	From: ECL Fairfax Fairfax County To: 29-1717 Marshall St, WCL Falls Church	1.93	28000	G	98%	1%	1%	0%	0%	0%	F	0.085	F	0.529	31000	G
237 29 Lee Highway	From: x Fairfax County To: x	0.42	28000	N	98%	1%	1%	0%	0%	0%	N	0.085	N	0.529	31000	N
237 29 Washington St	From: 29-1717 Marshall St, WCL Falls Church City of Falls Church To: 29-1712 Cavalier Trail	0.29	25000	F	98%	1%	1%	0%	0%	0%	F	0.094	F	28000	F	

Virginia Department of Transportation
Traffic Engineering Division
2011
Annual Average Daily Traffic Volume Estimates By Section of Route
Fairfax Maintenance Area

Route	Jurisdiction	Length	AADT	QA	4Tire	Bus	-----Truck-----				QC	K Factor	QK	Dir Factor	AAWDT	QW
							2Axle	3+Axle	1Trail	2Trail						
From: 29-1712 Cavalier Trail																
(237) (29) Washington St	City of Falls Church	0.24	24000	F	98%	1%	1%	0%	0%	0%	F	0.089	F	27000	F	
To: SR 338 Hillwood Ave																
From: SR 338 Hillwood Ave																
(237) (29) Washington St	City of Falls Church	0.28	14000	F	98%	1%	1%	0%	0%	0%	F	0.088	F	16000	F	
To: SR 7 Broad St																
From: SR 7 Broad St																
(237) (29) Washington St	City of Falls Church	0.18	26000	F	98%	1%	1%	0%	0%	0%	F	0.078	F	28000	F	
To: 110-6767 Great Falls St																
From: 110-6767 Great Falls St																
(237) (29) Washington St	City of Falls Church	0.32	25000	F	98%	1%	1%	0%	0%	0%	F	0.076	F	27000	F	
To: Arlington County Line																
From: US 1																
(241) Kings Hwy North	Fairfax County	1.14	23000	G	98%	1%	0%	0%	0%	0%	C	0.084	F	0.652	25000	G
To: 29-611 Telegraph Rd																
From: 29-611 Telegraph Rd																
(241) Telegraph Rd	Fairfax County	0.14	54000	G	98%	1%	0%	0%	0%	0%	F	NA		59000	G	
To: SCL Alexandria																
From: SCL Alexandria																
(241) Telegraph Rd	City of Alexandria (Maint: 29)	0.39	54000	N	98%	1%	0%	0%	0%	0%	N	NA		59000	N	
To: Maintenance Break																
From: SR 241 TO RT 95																
North (241) Ramp	Fairfax County	0.12	NA									NA		NA		
To: I-95-N FROM RT 241 TELEGRAPH RD																
From: SR 241 TO RT 95																
North (241) Ramp	Fairfax County	0.13	NA									NA		NA		
To: I-95-S175X FROM RT 241																
From: SR 241 TO RT 95																
South (241) Ramp	Fairfax County	0.10	NA									NA		NA		
To: I-95-N FROM RT 241 TELEGRAPH RD																
From: SR 241 TO RT 95																
South (241) Ramp	Fairfax County	0.27	NA									NA		NA		
To: I-95-S175X FROM RT 241																
From: US 1 Richmond Hwy																
(242) Gunston Rd	Fairfax County	0.71	4300	G	97%	1%	1%	1%	0%	0%	C	0.087	F	0.536	4600	G
To: 29-611 Old Colchester Rd																
From: 29-611 Old Colchester Rd																
(242) Gunston Rd	Fairfax County	2.87	3200	G	97%	1%	1%	1%	0%	0%	F	0.088	F	0.517	3400	G
To: 29-600 Gunston Rd																
From: US 29 Lee Highway																
(243) Nutley St	Fairfax County	0.40	44000	G	98%	0%	1%	0%	1%	0%	F	0.082	N	0.573	48000	G
To: I-66																
From: I-66																
(243) Nutley St	Fairfax County	0.42	30000	G	98%	0%	1%	0%	1%	0%	C	0.082	F	0.573	31000	G
To: ECL Vienna																
From: ECL Vienna																
(243) Nutley St	Town of Vienna	0.25	28000	G	98%	0%	1%	0%	1%	0%	F	0.086	F	0.568	29000	G
To: Tapawingo Rd																

Virginia Department of Transportation
Traffic Engineering Division
2011
Annual Average Daily Traffic Volume Estimates By Section of Route
Fairfax Maintenance Area

Route	Jurisdiction	Length	AADT	QA	4Tire	Bus	-----Truck-----				QC	K Factor	QK	Dir Factor	AAWDT	QW	
							2Axle	3+Axle	1Trail	2Trail							
243 Nutley St	From: Tapawingo Rd	Town of Vienna	0.63	26000	G	98%	0%	1%	0%	1%	0%	F	0.083	F	0.591	28000	G
	To: SR 123; 153-6643																
North 243 Ramp	From: SR 243 TO RT 66 EAST	Fairfax County	0.15	NA									NA			NA	
	To: I-66-E062X FROM RT 243 NORTH																
North 243 Ramp	From: SR 243; 29-2087 TO RT 66 WEST	Fairfax County	0.12	NA									NA			NA	
	To: I-66-W062X FROM RT 243 NORTH																
South 243 Ramp	From: SR 243 TO RT 66 EAST	Fairfax County	0.13	NA									NA			NA	
	To: I-66-E062X FROM RT 243 SOUTH																
South 243 Ramp	From: SR 243 TO RT 66 WEST	Fairfax County	0.11	NA									NA			NA	
	To: 29-99021- P FROM COMMUTER LOT																
South 243 Ramp	From: 29-99021- P FROM COMMUTER LOT	Fairfax County	0.07	NA									NA			NA	
	To: I-66-W062X FROM RT 243 SOUTH & METRO C																
244 Columbia Pike	From: SR 236 Little River Tpke	Fairfax County	0.61	28000	G	99%	1%	0%	0%	0%	0%	F	0.089	F	0.578	31000	G
	To: 29-711 Gallows Rd																
244 Columbia Pike	From: 29-711 Gallows Rd	Fairfax County	0.85	30000	G	99%	1%	0%	0%	0%	0%	F	0.086	F	0.639	32000	G
	To: 29-613 Sleepy Hollow Rd																
244 Columbia Pike	From: 29-613 Sleepy Hollow Rd	Fairfax County	0.76	30000	G	99%	1%	0%	0%	0%	0%	C	0.089	F	0.605	32000	G
	To: 29-613 Lincolnia Rd																
244 Columbia Pike	From: 29-613 Lincolnia Rd	Fairfax County	0.39	25000	G	99%	1%	0%	0%	0%	0%	F	0.09	F	0.627	28000	G
	To: 29-620 Braddock Rd																
244 Columbia Pike	From: 29-620 Braddock Rd	Fairfax County	1.45	35000	G	98%	1%	0%	0%	0%	0%	C	0.081	F	0.633	38000	G
	To: SR 7 Leesburg Pike																
244 Columbia Pike	From: SR 7 Leesburg Pike	Fairfax County	0.52	32000	G	97%	1%	1%	0%	0%	0%	F	0.081	F	0.643	34000	G
	To: Fairfax County Line																
East 267 Dulles Toll Rd	From: SR 28 Sully Rd	Loudoun County (Maint: 29)	1.23	44000	G								NA			53000	G
	Combined Traffic Estimates for 2 Parallel Roadways on this Route: 90000 G																
East 267 Dulles Toll Rd	From: Fairfax County Line	Fairfax County	0.94	44000	G								NA			53000	G
	Combined Traffic Estimates for 2 Parallel Roadways on this Route: 90000 G																
	To: Loudoun County Line																
	To: 29-657 Centreville Rd																

Virginia Department of Transportation
Traffic Engineering Division
2011
Annual Average Daily Traffic Volume Estimates By Section of Route
Fairfax Maintenance Area

Route	Jurisdiction	Length	AADT	QA	4Tire	Bus	-----Truck-----				QC	K Factor	QK	Dir Factor	AAWDT	QW
							2Axle	3+Axle	1Trail	2Trail						
East 267 Dulles Toll Rd	From: 29-657 Centreville Rd Fairfax County	1.36	51000	G										60000	G	
	Combined Traffic Estimates for 2 Parallel Roadways on this Route:		104000	G										124000	G	
East 267 Dulles Toll Rd	To: WCL Herndon From: Town of Herndon (Maint: 29)	0.37	51000	G										60000	G	
	Combined Traffic Estimates for 2 Parallel Roadways on this Route:		104000	G										124000	G	
East 267 Dulles Toll Rd	To: 29-7100 Fairfax County Pkwy; ECL Herndon From: Fairfax County	0.97	53000	G										63000	G	
	Combined Traffic Estimates for 2 Parallel Roadways on this Route:		110000	G										131000	G	
East 267 Dulles Toll Rd	To: 29-602 Reston Pkwy From: Fairfax County	1.04	58000	G										69000	G	
	Combined Traffic Estimates for 2 Parallel Roadways on this Route:		120000	G										143000	G	
East 267 Dulles Toll Rd	To: 29-828 Wiehle Ave From: Fairfax County	1.88	62000	G										73000	G	
	Combined Traffic Estimates for 2 Parallel Roadways on this Route:		126000	G										150000	G	
East 267 Dulles Toll Rd	To: 29-674 Hunter Mill Rd From: Fairfax County	3.41	59000	G	98%	1%	1%	0%	1%	0%	F	NA		60000	G	
	Combined Traffic Estimates for 2 Parallel Roadways on this Route:		119000	G										120000	G	
East 267 Dulles Toll Rd	To: SR 7 Leesburg Pike From: Fairfax County	0.63	63000	G										75000	G	
	Combined Traffic Estimates for 2 Parallel Roadways on this Route:		124000	G										147000	G	
East 267 Dulles Toll Rd	To: 29-684 International Drive From: Fairfax County	1.60	59000	G										70000	G	
	Combined Traffic Estimates for 2 Parallel Roadways on this Route:		127000	G										151000	G	
East 267 Dulles Toll Rd Connector	To: I-495 Capital Beltway From: Fairfax County	0.26	33000	G										39000	G	
	Combined Traffic Estimates for 2 Parallel Roadways on this Route:		64000	G										76000	G	
East 267 Dulles Toll Rd Connector	To: SR 123 Chain Bridge Rd From: Fairfax County	2.46	31000	G	98%	1%	0%	0%	0%	0%	C	0.077	F	37000	G	
	Combined Traffic Estimates for 2 Parallel Roadways on this Route:		63000	G								NA		75000	G	
East 267 Ramp	To: I-66 From: SR 267-E TO RT 49500- CAPITAL BELTWAY	0.31	NA											NA		
	To: I-495-S From RT 267 East															

Virginia Department of Transportation
Traffic Engineering Division
2011
Annual Average Daily Traffic Volume Estimates By Section of Route
Fairfax Maintenance Area

Route	Jurisdiction	Length	AADT	QA	4Tire	Bus	-----Truck-----				QC	K Factor	QK	Dir Factor	AAWDT	QW
							2Axle	3+Axle	1Trail	2Trail						
East 267 Ramp	From: SR 267-E026A TO RT 495 NORTH00- CAPITAL B Fairfax County To: I-495-N From RT 267 East	0.49	NA											NA		
East 267 Ramp	From: SR 267-E TO WEST FALLS CHURCH STATION-BU Fairfax County To: 29-99004-W000A FROM & TO RT 267	0.08	NA											NA		
West 267 Dulles Toll Rd	From: SR 28 Sully Rd Loudoun County (Maint: 29) Combined Traffic Estimates for 2 Parallel Roadways on this Route: To: Fairfax County Line	1.24	46000	G										NA	55000	G
West 267 Dulles Toll Rd	From: Loudoun County Line Fairfax County Combined Traffic Estimates for 2 Parallel Roadways on this Route: To: 29-657 Centreville Rd	1.29	46000	G										NA	55000	G
West 267 Dulles Toll Rd	From: 29-657 Centreville Rd Fairfax County Combined Traffic Estimates for 2 Parallel Roadways on this Route: To: WCL Herndon	1.44	53000	G										NA	63000	G
West 267 Dulles Toll Rd	From: WCL Herndon Town of Herndon (Maint: 29) Combined Traffic Estimates for 2 Parallel Roadways on this Route: To: ECL Herndon	0.37	53000	G										NA	63000	G
West 267 Dulles Toll Rd	From: ECL Herndon Fairfax County Combined Traffic Estimates for 2 Parallel Roadways on this Route: To: 29-7100 Fairfax County Pkwy	0.30	53000	G										NA	63000	G
West 267 Dulles Toll Rd	From: 29-7100 Fairfax County Pkwy Fairfax County Combined Traffic Estimates for 2 Parallel Roadways on this Route: To: 29-602 Reston Pkwy	0.62	57000	G										NA	68000	G
West 267 Dulles Toll Rd	From: 29-602 Reston Pkwy Fairfax County Combined Traffic Estimates for 2 Parallel Roadways on this Route: To: 29-828 Wiehle Ave	1.03	62000	G										NA	74000	G
West 267 Dulles Toll Rd	From: 29-828 Wiehle Ave Fairfax County Combined Traffic Estimates for 2 Parallel Roadways on this Route: To: 29-674 Hunter Mill Rd	1.84	64000	G										NA	77000	G
West 267 Dulles Toll Rd	From: 29-674 Hunter Mill Rd Fairfax County Combined Traffic Estimates for 2 Parallel Roadways on this Route: To: SR 7 Leesburg Pike	3.47	60000	G										NA	61000	G

Virginia Department of Transportation
Traffic Engineering Division
2011
Annual Average Daily Traffic Volume Estimates By Section of Route
Fairfax Maintenance Area

Route	Jurisdiction	Length	AADT	QA	4Tire	Bus	-----Truck-----				QC	K Factor	QK	Dir Factor	AAWDT	QW
							2Axle	3+Axle	1Trail	2Trail						
West 267 Dulles Toll Rd	From: SR 7 Leesburg Pike Fairfax County	1.11	61000	G										72000	G	
	Combined Traffic Estimates for 2 Parallel Roadways on this Route:		124000	G										147000	G	
West 267 Dulles Toll Rd	To: 29-684 International Drive From: Fairfax County	1.16	68000	G										81000	G	
	Combined Traffic Estimates for 2 Parallel Roadways on this Route:		127000	G										151000	G	
West 267 Dulles Toll Rd Connector	To: I-495 Capital Beltway From: Fairfax County	0.21	31000	G										37000	G	
	Combined Traffic Estimates for 2 Parallel Roadways on this Route:		64000	G										76000	G	
West 267 Dulles Toll Rd Connector	To: SR 123 Chain Bridge Rd From: Fairfax County	2.40	32000	G										39000	G	
	Combined Traffic Estimates for 2 Parallel Roadways on this Route:		63000	G										75000	G	
West 267 Ramp	To: I-66 From: SR 267-W TO RT 495 NORTH00- CAPITAL BLTWY Fairfax County	0.22	NA											NA		
309 Old Dominion Dr	To: I-495-N From RT 267 West From: SR 123 Dolley Madison Blvd Fairfax County	2.81	19000	G	98%	1%	1%	0%	0%	0%	F	0.096	F	0.547	21000	G
338 Hillwood Ave	To: Arlington County Line From: US 29 Washington St City of Falls Church	0.10	10000	F	98%	0%	1%	0%	0%	0%	F	0.09	F		11000	F
338 Hillwood Ave	To: 110-6609 Annandale Rd From: City of Falls Church	0.36	10000	F	98%	0%	1%	0%	0%	0%	C	0.101	F		11000	F
338 Hillwood Ave	To: 110-6799 Cherry St From: City of Falls Church	0.45	9200	F	98%	0%	1%	0%	0%	0%	F	0.102	F		9800	F
338 Hillwood Ave	To: 110-6792 South St From: City of Falls Church	0.11	12000	F	98%	0%	1%	0%	0%	0%	F	0.101	F		12000	F
338 Hillwood Ave	To: ECL Falls Church From: Fairfax County	0.06	12000	G	98%	0%	1%	0%	0%	0%	F	0.11	F	0.635	12000	G
395	To: SR 7 Leesburg Pike From: I-395-S001B TO RT 495 Fairfax County	0.38	NA											NA		
North 395	To: I-495-N FROM 395 N & S From: I-95; 29-644 Franconia Springfield Rd Fairfax County	0.67	77000	N	97%	1%	1%	1%	1%	0%	N	NA		80000	N	
	Combined Traffic Estimates for 3 Parallel Roadways on this Route:		184000	N	98%	1%	1%	1%	1%	0%	N	NA		199000	N	
	To: I-495 Capital Beltway															

Virginia Department of Transportation
Traffic Engineering Division
2011
Annual Average Daily Traffic Volume Estimates By Section of Route
Fairfax Maintenance Area

Route	Jurisdiction	Length	AADT	QA	4Tire	Bus	-----Truck-----				QC	K Factor	QK	Dir Factor	AAWDT	QW
							2Axle	3+Axle	1Trail	2Trail						
North 395	From: I-495 Capital Beltway															
	Fairfax County	1.11	77000	G	97%	1%	1%	1%	0%	F	NA			80000	G	
	Combined Traffic Estimates for 3 Parallel Roadways on this Route:			184000	G	98%	1%	1%	0%	F	NA			199000	G	
North 395	From: 29-648 Edsall Rd															
	Fairfax County	0.91	78000	G	97%	1%	1%	1%	0%	F	NA			80000	G	
	Combined Traffic Estimates for 3 Parallel Roadways on this Route:			176000	G	98%	1%	1%	0%	F	NA			191000	G	
North 395	From: Turkeycock Reversible Lane Ramps															
	Fairfax County	0.51	75000	A	97%	1%	1%	1%	0%	C	0.077	A		77000	A	
	Combined Traffic Estimates for 3 Parallel Roadways on this Route:			181000	A	98%	1%	1%	0%	C	0.082	A		194000	A	
North 395	From: WCL Alexandria Fairfax County Line															
	City of Alexandria (Maint: 29)	0.21	75000	A	97%	1%	1%	1%	0%	C	0.077	A		77000	A	
	Combined Traffic Estimates for 3 Parallel Roadways on this Route:			181000	A	98%	1%	1%	0%	C	NA			194000	A	
North 395	From: SR 236 Duke St															
	City of Alexandria (Maint: 29)	1.64	79000	G	97%	1%	1%	1%	0%	F	NA			81000	G	
	Combined Traffic Estimates for 3 Parallel Roadways on this Route:			190000	G	98%	1%	1%	0%	F	NA			205000	G	
North 395	From: Seminary Rd															
	City of Alexandria (Maint: 29)	1.11	79000	G	97%	1%	1%	1%	0%	F	NA			81000	G	
	Combined Traffic Estimates for 3 Parallel Roadways on this Route:			186000	G	98%	1%	1%	0%	F	NA			201000	G	
North 395	From: SR 7 King St, Arlington County Line															
	Fairfax County	0.10	NA											NA		NA
North 395	From: 29-789-N003A FROM RT 78900- COMMERCE ROAD															
	Fairfax County	0.09	NA											NA		NA
North 395	From: 29-644-W006C FROM RT 644 WEST															
	Fairfax County	0.60	NA											NA		NA
North 395	From: I-395-S001B TO RT 495															
	Fairfax County	0.16	NA											NA		NA
North 395	From: I-395-N TO RT 648 EAST00- EDSALL ROAD															
	Fairfax County	0.12	NA											NA		NA
North 395	From: I-395-N TO RT 648 WEST00- EDSALL ROAD															
	Fairfax County	0.12	NA											NA		NA
North 395	From: 29-648 BREN MAR DRIVE FROM RT 395 NOR															
	Fairfax County	0.24	NA											NA		NA
North 395	From: I-395-N TO REVERSIBLE LANE															
	Fairfax County	0.24	NA											NA		NA
	Combined Traffic Estimates for 3 Parallel Roadways on this Route:															
	Combined Traffic Estimates for 3 Parallel Roadways on this Route:															

Virginia Department of Transportation
Traffic Engineering Division
2011
Annual Average Daily Traffic Volume Estimates By Section of Route
Fairfax Maintenance Area

Route	Jurisdiction	Length	AADT	QA	4Tire	Bus	-----Truck-----				QC	K Factor	QK	Dir Factor	AAWDT	QW
							2Axle	3+Axle	1Trail	2Trail						
North 395 Ramp	From: I-395-N TO RT 236 EAST00- DUKE ST															
	City of Alexandria (Maint: 29)	0.20	NA									NA			NA	
	To: I-395-N TO RT 236 EAST00- DUKE ST															
North 395 Ramp	From: I-395-N TO RT 236 WEST00- DUKE ST															
	City of Alexandria (Maint: 29)	0.13	NA									NA			NA	
	To: I-395-N TO RT 236 WEST00- DUKE ST															
North 395 Ramp	From: I-395-N TO RT 42000- SEMINARY ROAD															
	City of Alexandria (Maint: 29)	0.18	NA									NA			NA	
	To: SR 420-E000X RT 395 N & RT 420 EAST COLL															
North 395 Ramp	From: SR 420-W000X RT 395 N & RT 420 WEST COLL															
	City of Alexandria (Maint: 29)	0.06	NA									NA			NA	
	To: SR 420-W000X RT 395 N & RT 420 WEST COLL															
North 395 Ramp	From: I-395-N FROM RT 42000- SEMINARY ROAD															
	City of Alexandria (Maint: 29)	0.16	NA									NA			NA	
	To: I-395-N FROM RT 42000- SEMINARY ROAD															
Rev 395	From: I 95 Reversible Lanes															
	Fairfax County	0.46	24000	G	96%	1%	1%	0%	2%	0%	F	NA		31000	G	
	Combined Traffic Estimates for 3 Parallel Roadways on this Route:	232000	N	92%	1%	1%	0%	6%	0%	N	NA		235000	N		
	To: 29-644 Franconia Springfield Rd															
Rev 395	From: 29-644 Franconia Springfield Rd															
	Fairfax County	2.64	30000	G	98%	1%	0%	0%	0%	0%	F	NA		39000	G	
	Combined Traffic Estimates for 3 Parallel Roadways on this Route:	184000	G	98%	1%	1%	1%	1%	1%	0%	F	NA		199000	G	
	To: Ramp to 395 at Turkeycock															
Rev 395	From: Ramp to 395 at Turkeycock															
	Fairfax County	0.16	30000	A	98%	1%	0%	0%	0%	0%	C	0.116	A	39000	A	
	Combined Traffic Estimates for 3 Parallel Roadways on this Route:	181000	A	98%	1%	1%	1%	1%	1%	0%	C	0.082	A	194000	A	
	To: WCL Alexandria															
Rev 395	From: WCL Alexandria															
	Fairfax County Line															
	City of Alexandria (Maint: 29)	2.19	30000	A	98%	1%	0%	0%	0%	0%	C	0.116	A	39000	A	
	Combined Traffic Estimates for 3 Parallel Roadways on this Route:	181000	A	98%	1%	1%	1%	1%	1%	0%	C	NA		194000	A	
	To: Seminary Rd															
Rev 395	From: Seminary Rd															
	City of Alexandria (Maint: 29)	0.71	29000	G	98%	1%	0%	0%	0%	0%	F	NA		38000	G	
	Combined Traffic Estimates for 3 Parallel Roadways on this Route:	186000	G	98%	1%	1%	1%	1%	1%	0%	F	NA		201000	G	
	To: SR 7; Arlington County Line															
Rev 395 Ramp	From: I-395-R TO RT 395 SOUTH															
	Fairfax County	0.45	NA									NA			NA	
	To: I-395-S FROM REVERSIBLE LANES															
South 395	From: I-95; 29-644 Franconia Springfield Rd															
	Fairfax County	0.72	76000	N	98%	1%	1%	1%	1%	0%	N	NA		80000	N	
	Combined Traffic Estimates for 3 Parallel Roadways on this Route:	184000	N	98%	1%	1%	1%	1%	1%	0%	N	NA		199000	N	
	To: I-495 Capital Beltway															

Virginia Department of Transportation
Traffic Engineering Division
2011
Annual Average Daily Traffic Volume Estimates By Section of Route
Fairfax Maintenance Area

Route	Jurisdiction	Length	AADT	QA	4Tire	Bus	-----Truck-----				QC	K Factor	QK	Dir Factor	AAWDT	QW
							2Axle	3+Axle	1Trail	2Trail						
South 395	From: I-495 Capital Beltway															
	Fairfax County	1.01	76000	G	98%	1%	1%	1%	0%	F	NA			80000	G	
	Combined Traffic Estimates for 3 Parallel Roadways on this Route:		184000	G	98%	1%	1%	1%	0%	F	NA			199000	G	
South 395	From: 29-648 Edsall Rd															
	Fairfax County	0.69	68000	G	98%	1%	1%	1%	0%	F	NA			71000	G	
	Combined Traffic Estimates for 3 Parallel Roadways on this Route:		176000	G	98%	1%	1%	1%	0%	F	NA			191000	G	
South 395	From: Turkeycock Reversible Lane Ramps															
	Fairfax County	0.42	76000	A	98%	1%	1%	1%	0%	C	0.084	A		78000	A	
	Combined Traffic Estimates for 3 Parallel Roadways on this Route:		181000	A	98%	1%	1%	1%	0%	C	0.082	A		194000	A	
South 395	From: WCL Alexandria Fairfax County Line															
	City of Alexandria (Maint: 29)	0.71	76000	A	98%	1%	1%	1%	0%	C	0.084	A		78000	A	
	Combined Traffic Estimates for 3 Parallel Roadways on this Route:		181000	A	98%	1%	1%	1%	0%	C	NA			194000	A	
South 395	From: SR 236 Duke St															
	City of Alexandria (Maint: 29)	1.44	81000	G	98%	1%	1%	1%	0%	F	NA			85000	G	
	Combined Traffic Estimates for 3 Parallel Roadways on this Route:		190000	G	98%	1%	1%	1%	0%	F	NA			205000	G	
South 395	From: Seminary Rd															
	City of Alexandria (Maint: 29)	0.75	78000	G	98%	1%	1%	1%	0%	F	NA			82000	G	
	Combined Traffic Estimates for 3 Parallel Roadways on this Route:		186000	G	98%	1%	1%	1%	0%	F	NA			201000	G	
South 395	From: SR 7 King St, Arlington County Line															
	Fairfax County	0.15	NA								NA			NA		
South 395	From: I-495-N058A FROM RT 495 NORTH95 SOUTH															
	Fairfax County	0.21	NA								NA			NA		
South 395	From: I-495-S058C FROM RT 495 SOUTH															
	Fairfax County	0.05	NA								NA			NA		
South 395	From: I-495-S058D FROM 495 SOUTH TO 644 EAST															
	Fairfax County	0.54	NA								NA			NA		
South 395	From: I-395-S001D TO RT 644 WEST00- OLD KEEN M															
	Fairfax County	0.17	NA								NA			NA		
South 395	From: RAMP STUB BEGIN LOOP SECTION															
	Fairfax County	0.10	NA								NA			NA		
South 395 Ramp	From: I-395-S TO RT 95 & 495 NORTH															
	Fairfax County	0.19	NA								NA			NA		
	To: I-395-S001C TO RT 95 NORTH															

Virginia Department of Transportation
Traffic Engineering Division
2011
Annual Average Daily Traffic Volume Estimates By Section of Route
Fairfax Maintenance Area

Route	Jurisdiction	Length	AADT	QA	4Tire	Bus	-----Truck-----				QC	K Factor	QK	Dir Factor	AAWDT	QW
							2Axle	3+Axle	1Trail	2Trail						
South 395 Ramp	From: Fairfax County To: Fairfax County	I-395-S001C TO RT 95 NORTH 0.48	NA													NA
South 395 Ramp	From: Fairfax County To: Fairfax County	I-395-S001B TO RT 95 NORTH 0.74	NA													NA
South 395 Ramp	From: Fairfax County To: Fairfax County	29-644-W006B TO RT 95 NORTH 0.16	NA													NA
South 395	From: Fairfax County To: Fairfax County	I-495-S FROM RT 395 SOUTH & 644 WEST 0.16	NA													NA
South 395	From: Fairfax County To: Fairfax County	I-395-S001A TO RT 644 WEST00- OLD KEEN M 0.16	NA													NA
South 395 Ramp	From: Fairfax County To: Fairfax County	I-395-S TO RT 648 EAST00- EDSALL ROAD 0.12	NA													NA
South 395 Ramp	From: Fairfax County To: Fairfax County	I-395-S TO RT 648 WEST00- EDSALL ROAD 0.26	NA													NA
South 395 Ramp	From: Fairfax County To: Fairfax County	I-395-S TO REVERSIBLE LANES 0.05	NA													NA
South 395 Ramp	From: City of Alexandria (Maint: 29) To: City of Alexandria (Maint: 29)	I-395-S TO RT 236 EAST00- DUKE ST 0.11	NA													NA
South 395 Ramp	From: City of Alexandria (Maint: 29) To: City of Alexandria (Maint: 29)	I-395-S TO RT 236 WEST00- DUKE ST 0.44	NA													NA
South 395 Ramp	From: City of Alexandria (Maint: 29) To: City of Alexandria (Maint: 29)	I-395-S TO RT 42000- SEMINARY ROAD 0.42	NA													NA
420 Ramp	From: City of Alexandria (Maint: 29) To: City of Alexandria (Maint: 29)	SR 420-W000X TO & FROM REVERSIBLE LANE 0.17	NA													NA
East 420 Ramp	From: City of Alexandria (Maint: 29) To: City of Alexandria (Maint: 29)	SR 420; 100-6706 SR 420-W000X CO 0.12	NA													NA
East 420 Ramp	From: City of Alexandria (Maint: 29) To: City of Alexandria (Maint: 29)	I-395-S004X RT 395 S & RT 420 EAST COLL 0.06	NA													NA
East 420 Ramp	From: City of Alexandria (Maint: 29) To: City of Alexandria (Maint: 29)	I-395-N004X RT 395 N & RT 420 EAST COLL 0.10	NA													NA
		SR 420 SR 420-W000X COLLECTOR ROADS														

Virginia Department of Transportation
Traffic Engineering Division
2011
Annual Average Daily Traffic Volume Estimates By Section of Route
Fairfax Maintenance Area

Route	Jurisdiction	Length	AADT	QA	4Tire	Bus	-----Truck-----				QC	K Factor	QK	Dir Factor	AAWDT	QW
							2Axle	3+Axle	1Trail	2Trail						
West 420 Ramp	From: SR 420 SR 420-E000X COLLECTOR ROADS City of Alexandria (Maint: 29)	0.08	NA											NA	NA	
West 420 Ramp	To: I-395-N004X RT 395 N & RT 420 WEST COLL From: City of Alexandria (Maint: 29)	0.03	NA											NA	NA	
West 420 Ramp	To: SR 420- A TO & FROM REVERSIBLE LANE From: City of Alexandria (Maint: 29)	0.03	NA											NA	NA	
West 420 Ramp	To: I-395-S004X RT 395 S & RT 420 WEST COLL From: City of Alexandria (Maint: 29)	0.11	NA											NA	NA	
	To: SR 420; 100-6706 SR 420-E000X CO															
495 Ramp	From: I-495-N051C I-495-S051C TO FAIRVI Fairfax County	0.08	NA											NA	NA	
495 Ramp	To: I-495- 51D TO FAIRVIEW PARK DRIVE SOUT From: Fairfax County	0.04	NA											NA	NA	
	To: 29-6928-N000B FAIRVIEW PARK DRIVE FROM															
495 Ramp	From: I-495- 51C TO FAIRVIEW PARK DRIVE SOUT Fairfax County	0.06	NA											NA	NA	
	To: FAIRVIEW PARK DRIVE TO TO 50 EAST FROM															
495 Ramp	From: I-495-N058B Gap Termi Fairfax County	0.14	NA											NA	NA	
	To: I-395-N Gap FROM RT 495 & RT															
North 495 Capital Beltway	From: I-95, I-395 Fairfax County	3.34	95000	G	96%	1%	1%	1%	2%	0%	C	0.070	F	102000	G	
	Combined Traffic Estimates for 2 Parallel Roadways on this Route:		192000	G	95%	1%	1%	1%	2%	0%	C	0.070	F	207000	G	
North 495 Capital Beltway	To: 29-620 Braddock Rd From: Fairfax County	1.83	85000	G	96%	1%	1%	1%	2%	0%	F	NA		91000	G	
	Combined Traffic Estimates for 2 Parallel Roadways on this Route:		171000	G	95%	1%	1%	1%	2%	0%	F	NA		184000	G	
North 495 Capital Beltway	To: SR 236 Little River Tpke From: Fairfax County	1.35	80000	G	96%	1%	1%	1%	2%	0%	F	NA		85000	G	
	Combined Traffic Estimates for 2 Parallel Roadways on this Route:		178000	G	95%	1%	1%	1%	2%	0%	F	NA		190000	G	
North 495 Capital Beltway	To: 29-650 Gallows Rd From: Fairfax County	1.34	75000	G	96%	1%	1%	1%	2%	0%	F	NA		80000	G	
	Combined Traffic Estimates for 2 Parallel Roadways on this Route:		179000	G	95%	1%	1%	1%	2%	0%	F	NA		191000	G	
North 495 Capital Beltway	To: US 50 Arlington Blvd From: Fairfax County	0.76	110000	G	96%	1%	1%	1%	2%	0%	F	NA		117000	G	
	Combined Traffic Estimates for 2 Parallel Roadways on this Route:		206000	G	95%	1%	1%	1%	2%	0%	F	NA		220000	G	
	To: I-66															

Virginia Department of Transportation
Traffic Engineering Division
2011
Annual Average Daily Traffic Volume Estimates By Section of Route
Fairfax Maintenance Area

Route	Jurisdiction	Length	AADT	QA	4Tire	Bus	-----Truck-----				QC	K Factor	QK	Dir Factor	AAWDT	QW
							2Axle	3+Axle	1Trail	2Trail						
North 495 Capital Beltway	From: I-66 Fairfax County	2.33	85000	G	96%	1%	1%	0%	2%	0%	F	NA		91000	G	
	Combined Traffic Estimates for 2 Parallel Roadways on this Route:		180000	G	96%	1%	1%	0%	3%	0%	F	NA		193000	G	
North 495 Capital Beltway	To: SR 7 Leesburg Pike Fairfax County	0.42	86000	G	96%	1%	1%	0%	2%	0%	F	NA		92000	G	
	Combined Traffic Estimates for 2 Parallel Roadways on this Route:		175000	G	96%	1%	1%	0%	3%	0%	F	NA		187000	G	
North 495 Capital Beltway	To: SR 123 Chain Bridge Rd Fairfax County	0.92	77000	G	96%	1%	1%	0%	2%	0%	F	NA		82000	G	
	Combined Traffic Estimates for 2 Parallel Roadways on this Route:		165000	G	96%	1%	1%	0%	3%	0%	F	NA		177000	G	
North 495 Capital Beltway	To: Dulles Access Rd; SR 267 Dulles Toll Rd Fairfax County	1.60	93000	A	96%	1%	1%	0%	2%	0%	C	0.086	A	96000	A	
	Combined Traffic Estimates for 2 Parallel Roadways on this Route:		194000	G	96%	1%	1%	0%	3%	0%	C	0.041	A	202000	G	
North 495 Capital Beltway	To: SR 193 Georgetown Pike Fairfax County	0.98	94000	G	96%	1%	1%	0%	2%	0%	F	NA		97000	G	
	Combined Traffic Estimates for 2 Parallel Roadways on this Route:		176000	G	96%	1%	1%	0%	3%	0%	F	NA		184000	G	
North 495 Capital Beltway	To: George Washington Memorial Parkway Fairfax County	0.49	109000	G	96%	1%	1%	0%	2%	0%	F	NA		112000	G	
	Combined Traffic Estimates for 2 Parallel Roadways on this Route:		224000	G	96%	1%	1%	0%	3%	0%	F	NA		233000	G	
North 495 Ramp	To: Maryland State Line, Potomac River Fairfax County	0.21	NA									NA		NA		
North 495 Ramp	To: I-495-N TO RT 19300- GEORGETOWN PKWY Fairfax County	0.20	NA									NA		NA		
North 495 Ramp	To: SR 193 SR 193- 9A TO & FROM RT 49 Fairfax County	0.23	NA									NA		NA		
North 495 Ramp	To: I-495-N TO RT 267 WEST00- DULLES ACCESS Fairfax County	0.11	NA									NA		NA		
North 495 Ramp	To: SR 267-W FROM RT 495 NORTH00- CAPITAL BLT Fairfax County	0.34	NA									NA		NA		
North 495 Ramp	To: I-495-N TO RT 123 NORTH00- DOLLEY MADISO Fairfax County	0.11	NA									NA		NA		
North 495 Ramp	To: SR 123 FROM RT 495 NORTH Fairfax County	0.11	NA									NA		NA		
North 495 Ramp From I-495 N to SR 7 E	To: I-495 Capital Beltway Inner Loop NB Fairfax County	0.11	NA									NA		NA		
	To: SR 7 Leesburg Pike EB															

Virginia Department of Transportation
Traffic Engineering Division
2011
Annual Average Daily Traffic Volume Estimates By Section of Route
Fairfax Maintenance Area

Route	Jurisdiction	Length	AADT	QA	4Tire	Bus	-----Truck-----				QC	K Factor	QK	Dir Factor	AAWDT	QW
							2Axle	3+Axle	1Trail	2Trail						
North 495 Ramp From I-495 N to SR 7 W	From: I-495 Capital Beltway Inner Loop NB Fairfax County To: SR 7 Leesburg Pike WB	0.16	NA													NA
North 495 I-495 N Exit 48	From: I-495 N Fairfax County To: I-495 N Exit 48 A to SR 7 E	0.12	NA													NA
North 495 I-495 N Exit 48	From: Ramp From SR 7 E Fairfax County To: I-495 N Exit 48 B to SR 7 W	0.06	NA													NA
North 495 I-495 N Exit 48	From: Ramp From SR 7 E Fairfax County To: I-495 N Exit 48 B to SR 7 W	0.17	NA													NA
North 495 I-495 N Exit 48	From: Ramp From SR 7 W Fairfax County To: I-495 N	0.08	NA													NA
North 495 I-495 N Exit 48	From: Ramp From SR 7 W Fairfax County To: I-495 N	0.17	NA													NA
North 495 Ramp	From: I-495-N TO RT 66 WEST Fairfax County To: I-495-N TO RT 66 WEST	0.48	NA													NA
North 495 Ramp	From: I-495-N TO RT 66 EAST Fairfax County To: I-66-E FROM RT 495 NORTH	0.24	NA													NA
North 495 Ramp	From: I-495-N TO RT 66 WEST Fairfax County To: I-66-W FROM RT 495 NORTH	0.24	NA													NA
North 495 Ramp	From: I-495 To US 50 EB Fairfax County To: I-495-N051C TO FAIRVIEW PARK DRIVE	0.16	NA													NA
North 495 Ramp	From: I-495-N051C TO FAIRVIEW PARK DRIVE Fairfax County To: FROM FAIRVIEW PARK DRIVE	0.40	NA													NA
North 495 Ramp	From: FROM FAIRVIEW PARK DRIVE Fairfax County To: US 50 FROM RT 495 NORTH	0.07	NA													NA
North 495 Ramp	From: I-495-N051X TO RT 50 WEST00- ARLINGTON B Fairfax County To: US 50 US 50-E076C TO & FROM RT 49	0.19	NA													NA
North 495 Ramp	From: I-495-N051A TO FAIRVIEW PARK DRIVE Fairfax County To: I-495-S051C I-495- 51C TO FAIRVI	0.11	NA													NA

Virginia Department of Transportation
 Traffic Engineering Division
 2011
 Annual Average Daily Traffic Volume Estimates By Section of Route
 Fairfax Maintenance Area

Route	Jurisdiction	Length	AADT	QA	4Tire	Bus	-----Truck-----				QC	K Factor	QK	Dir Factor	AAWDT	QW
							2Axle	3+Axle	1Trail	2Trail						
North 495 Ramp	From: Fairfax County To: I-495-N BEGIN COLL RD TO RT 50-ARLINGTO	0.01	NA													
North 495 Ramp	From: Fairfax County To: 29-650- 2A FROM RT 65000- GALLOWS ROAD	0.50	NA													
North 495 Ramp	From: Fairfax County To: I-495-N051A TO RT 50 EAST00- ARLINGTON B	0.13	NA													
North 495 Ramp	From: Fairfax County To: US 50-E076C FROM RT 50 EAST00- ARLINGTON	0.14	NA													
North 495 Ramp	From: Fairfax County To: I-495-N051B TO RT 50 WEST00- ARLINGTON B	0.04	NA													
North 495 Ramp	From: Fairfax County To: I-495-N END COLL RD FROM RT 5000- ARLING															
North 495 Ramp	From: Fairfax County To: I-495-N TO RT 65000- GALLOWS ROAD	0.19	NA													
North 495 Ramp	From: Fairfax County To: 29-650; 29-650- 2A FROM & TO RT 49															
North 495 Ramp	From: Fairfax County To: I-495-N053X TO RT 236 EAST00- DUKE STREE	0.21	NA													
North 495 Ramp	From: Fairfax County To: SR 236 FROM RT 495 NORTH															
North 495 Ramp	From: Fairfax County To: I-495-N053X TO RT 236 WEST00- DUKE STREE	0.19	NA													
North 495 Ramp	From: Fairfax County To: SR 236 FROM RT 495 NORTH															
North 495 Ramp	From: Fairfax County To: I-495-N BEGIN COLL ROAD TO RT 236	0.05	NA													
North 495 Ramp	From: Fairfax County To: I-495-N053A TO RT 236 EAST00- DUKE STREE	0.10	NA													
North 495 Ramp	From: Fairfax County To: SR 236-E006B FROM RT 236 EAST00- DUKE STR	0.10	NA													
North 495 Ramp	From: Fairfax County To: I-495-N053B TO RT 236 WEST00- DUKE STREE	0.07	NA													
North 495 Ramp	From: Fairfax County To: SR 236-W006B FROM RT 236 WEST00- DUKE STR	0.07	NA													
North 495 Ramp	From: Fairfax County To: I-495-N END COLL ROAD FROM RT 236															
North 495 Ramp	From: Fairfax County To: I-495-N055X TO RT 620 EAST00- BRADDOCK R	0.19	NA													
North 495 Ramp	From: Fairfax County To: 29-620 FROM RT 495 NORTH															
North 495 Ramp	From: Fairfax County To: I-495-N055X TO RT 620 WEST00- BRADDOCK R	0.23	NA													
North 495 Ramp	From: Fairfax County To: 29-620 FROM RT 495 NORTH															

Virginia Department of Transportation
Traffic Engineering Division
2011
Annual Average Daily Traffic Volume Estimates By Section of Route
Fairfax Maintenance Area

Route	Jurisdiction	Length	AADT	QA	4Tire	Bus	-----Truck-----				QC	K Factor	QK	Dir Factor	AAWDT	QW
							2Axle	3+Axle	1Trail	2Trail						
North 495 Ramp	From: I-495-N BEGIN COLL ROAD TO RT 620 Fairfax County	0.19	NA									NA		NA		
North 495 Ramp	To: I-495-N055A TO RT 620 EAST00- BRADDOCK R From: Fairfax County	0.08	NA									NA		NA		
North 495 Ramp	To: 29-620-E017B FROM RT 620 EAST00- BRADDOCK From: Fairfax County	0.14	NA									NA		NA		
North 495 Ramp	To: I-495-N055B TO RT 620 WEST00- BRADDOCK R From: Fairfax County	0.08	NA									NA		NA		
North 495 Ramp	To: 29-620-W017B FROM RT 620 WEST From: Fairfax County	0.11	NA									NA		NA		
North 495 Ramp	To: I-495-N FROM COLL ROAD RT 620 From: Fairfax County	0.08	NA									NA		NA		
North 495 Ramp	To: I-495-N TO RT 644 From: Fairfax County	0.08	NA									NA		NA		
North 495 Ramp	To: I-395-S001A FROM RT 495 NORTH95 SOUTH From: Fairfax County	0.24	NA									NA		NA		
North 495 Ramp	To: I-495-N Gap TO RT 395 NORTH From: Fairfax County	0.24	NA									NA		NA		
South 495 Capital Beltway	From: I-95, I-395 Fairfax County	4.19	97000	F	95%	1%	1%	1%	2%	0%	C	0.078	A	104000	F	
	Combined Traffic Estimates for 2 Parallel Roadways on this Route:		192000	G	95%	1%	1%	1%	2%	0%	C	NA		207000	G	
South 495 Capital Beltway	To: 29-620 Braddock Rd From: Fairfax County	1.49	87000	G	95%	1%	1%	1%	2%	0%	F	NA		94000	G	
	Combined Traffic Estimates for 2 Parallel Roadways on this Route:		171000	G	95%	1%	1%	1%	2%	0%	F	NA		184000	G	
South 495 Capital Beltway	To: SR 236 Little River Tpke From: Fairfax County	1.30	98000	G	95%	1%	1%	1%	2%	0%	F	NA		105000	G	
	Combined Traffic Estimates for 2 Parallel Roadways on this Route:		178000	G	95%	1%	1%	1%	2%	0%	F	NA		190000	G	
South 495 Capital Beltway	To: 29-650 Gallows Rd From: Fairfax County	0.90	103000	G	95%	1%	1%	1%	2%	0%	F	NA		111000	G	
	Combined Traffic Estimates for 2 Parallel Roadways on this Route:		179000	G	95%	1%	1%	1%	2%	0%	F	NA		191000	G	
South 495 Capital Beltway	To: US 50 Arlington Blvd From: Fairfax County	1.24	96000	G	95%	1%	1%	1%	2%	0%	F	NA		103000	G	
	Combined Traffic Estimates for 2 Parallel Roadways on this Route:		206000	G	95%	1%	1%	1%	2%	0%	F	NA		220000	G	
South 495 Capital Beltway	To: I-66 From: Fairfax County	1.95	95000	G	96%	1%	1%	0%	3%	0%	F	NA		102000	G	
	Combined Traffic Estimates for 2 Parallel Roadways on this Route:		180000	G	96%	1%	1%	0%	3%	0%	F	NA		193000	G	
	To: SR 7 Leesburg Pike															

Virginia Department of Transportation
Traffic Engineering Division
2011
Annual Average Daily Traffic Volume Estimates By Section of Route
Fairfax Maintenance Area

Route	Jurisdiction	Length	AADT	QA	4Tire	Bus	-----Truck-----				QC	K Factor	QK	Dir Factor	AAWDT	QW
							2Axle	3+Axle	1Trail	2Trail						
South 495 Capital Beltway	From: SR 7 Leesburg Pike Fairfax County	0.65	90000	G	96%	1%	1%	0%	3%	0%	F	NA		96000	G	
	Combined Traffic Estimates for 2 Parallel Roadways on this Route:		175000	G	96%	1%	1%	0%	3%	0%	F	NA		187000	G	
South 495 Capital Beltway	To: SR 123 Chain Bridge Rd Fairfax County	0.71	89000	G	96%	1%	1%	0%	3%	0%	F	NA		95000	G	
	Combined Traffic Estimates for 2 Parallel Roadways on this Route:		165000	G	96%	1%	1%	0%	3%	0%	F	NA		177000	G	
South 495 Capital Beltway	To: Dulles Access Rd; SR 267 Dulles Toll Rd Fairfax County	1.95	101000	G	96%	1%	1%	0%	3%	0%	C	0.083	A	106000	G	
	Combined Traffic Estimates for 2 Parallel Roadways on this Route:		194000	G	96%	1%	1%	0%	3%	0%	C	0.081	A	0.533	202000	G
South 495 Capital Beltway	To: SR 193 Georgetown Pike Fairfax County	0.61	82000	G	96%	1%	1%	0%	3%	0%	F	NA		86000	G	
	Combined Traffic Estimates for 2 Parallel Roadways on this Route:		176000	G	96%	1%	1%	0%	3%	0%	F	NA		184000	G	
South 495 Capital Beltway	To: George Washington Memorial Parkway Fairfax County	0.48	115000	G	96%	1%	1%	0%	3%	0%	F	NA		121000	G	
	Combined Traffic Estimates for 2 Parallel Roadways on this Route:		224000	G	96%	1%	1%	0%	3%	0%	F	NA		233000	G	
South 495 Ramp	To: Maryland State Line, Potomac River Fairfax County	0.42	NA									NA		NA		
South 495 Ramp	To: I-495-S043A TO GEORGE WASHINGTON MEMORI Fairfax County	0.22	NA									NA		NA		
South 495 Ramp	To: I-495-S043A TO GEORGE WASHINGTON MEMORI Fairfax County	0.13	NA									NA		NA		
South 495 Ramp	To: 29-99018-N000B FROM GEORGE WASHINGTON MEMO Fairfax County	0.42	NA									NA		NA		
South 495 Ramp	To: I-495-S044A TO RT 19300- GEORGETOWN PKWY Fairfax County	0.01	NA									NA		NA		
South 495 Ramp	To: I-495 South Fairfax County	0.19	NA									NA		NA		
South 495 Ramp	To: SR 193 Georgetown Pike Fairfax County	0.24	NA									NA		NA		
South 495 Ramp	To: I-495-S YO RT 267 EAST00- DULLES ACCESS Fairfax County	0.19	NA									NA		NA		
South 495 Ramp	To: SR 267-E FROM RT 495 SOUTH00- CAPITAL BLT Fairfax County	0.19	NA									NA		NA		
South 495 Ramp	To: SR 267-W FROM RT 495 SOUTH00- CAPITAL BLT Fairfax County															

Virginia Department of Transportation
Traffic Engineering Division
2011
Annual Average Daily Traffic Volume Estimates By Section of Route
Fairfax Maintenance Area

Route	Jurisdiction	Length	AADT	QA	4Tire	Bus	-----Truck-----				QC	K Factor	QK	Dir Factor	AAWDT	QW
							2Axle	3+Axle	1Trail	2Trail						
South 495 Ramp	From: I-495-S TO RT 123 NORTH00- DOLLEY MADISO Fairfax County To: SR 123 FROM RT 495 SOUTH	0.17	NA											NA	NA	
South 495 Ramp	From: I-495-S TO RT 123 SOUTH00- DOLLEY MADISO Fairfax County To: SR 123 FROM RT 495 SOUTH	0.34	NA											NA	NA	
South 495 Ramp	From: I-495-S048X TO RT 7 EAST00- LEESBURG PIK Fairfax County To: SR 7 Fr Rt 495 South	0.20	NA											NA	NA	
South 495 Ramp	From: I-495-S048X TO RT 7 WEST00- LEESBURG PIK Fairfax County To: SR 7 Fr Rt 495 South	0.18	NA											NA	NA	
South 495 Ramp	From: I-495-S BEGIN COLL RD00- RT 07-LEESBURG P Fairfax County To: I-495-S048B TO RT 7 WEST00- LEESBURG PIK	0.06	NA											NA	NA	
South 495 Ramp	From: SR 07-W060A FROM RT 7 WEST00- LEESBURG P Fairfax County To: I-495-S048A TO RT 7 EAST00- LEESBURG PIK	0.15	NA											NA	NA	
South 495 Ramp	From: I-495-S048A TO RT 7 EAST00- LEESBURG PIK Fairfax County To: SR 07-E060A FROM RT 7 EAST00- LEESBURG P	0.12	NA											NA	NA	
South 495 Ramp	From: SR 07-E060A FROM RT 7 EAST00- LEESBURG P Fairfax County To: I-495-S END COLL RD00- RT 07-LEESBURG PIK	0.02	NA											NA	NA	
South 495 Ramp	From: I-495-S I-66-W064A FROM & TO RT Fairfax County To: I-66-W FROM RT 495 SOUTH	0.19	NA											NA	NA	
South 495 Ramp	From: I-495-S051X TO RT 50 EAST00- ARLINGTON B Fairfax County To: I-495-S051C TO RT FAIRVIEW PK DR6928	0.41	NA											NA	NA	
South 495 Ramp	From: I-495-S051C TO RT FAIRVIEW PK DR6928 Fairfax County To: US 50 FROM RT 495 SOUTH	0.07	NA											NA	NA	
South 495 Ramp	From: I-495-S051X TO TR 50 WEST00- ARLINGTON B Fairfax County To: I-495-S051F TO RT 65000- GALLOWS ROAD	0.28	NA											NA	NA	
South 495 Ramp	From: I-495-S051F TO RT 65000- GALLOWS ROAD Fairfax County To: US 50 FROM GALLOWS RD	0.02	NA											NA	NA	

Virginia Department of Transportation
Traffic Engineering Division
2011
Annual Average Daily Traffic Volume Estimates By Section of Route
Fairfax Maintenance Area

Route	Jurisdiction	Length	AADT	QA	4Tire	Bus	-----Truck-----				QC	K Factor	QK	Dir Factor	AAWDT	QW
							2Axle	3+Axle	1Trail	2Trail						
South 495 Ramp	From: Fairfax County To: Fairfax County	I-495-S051A TO RT FAIRVIEW PK DR6928 I-495-N051C I-495- 51C TO FAIRVI	0.07	NA												
South 495 Ramp	From: Fairfax County To: Fairfax County	I-495-S051B TO RT 65000- GALLOWS ROAD US 50-W076A FROM RT 50 WEST	0.03	NA												
South 495 Ramp	From: Fairfax County To: Fairfax County	I-495-S051G TO RT 650 NORTH00- GALLOWS R 29-650 TO RT 50 WEST TO & FROM RT 50	0.12	NA												
South 495 Ramp	From: Fairfax County To: Fairfax County	I-495-S051F TO RT 650 NORTH00- GALLOWS R 29-650 TO RT 50 WEST FROM 495 SOUTH	0.02	NA												
South 495 Ramp	From: Fairfax County To: Fairfax County	I-495-S051E TO RT 50 WEST00- ARLINGTON B I-495-S BEGIN COLL RD TO RT 5000- ARLING	0.07	NA												
South 495 Ramp	From: Fairfax County To: Fairfax County	I-495-S051B TO TR 50 WEST00- ARLINGTON B US 50-W076B FROM RT 50 WEST-ARLINGTON B	0.13	NA												
South 495 Ramp	From: Fairfax County To: Fairfax County	I-495-S051A TO RT 50 EAST00- ARLINGTON B US 50-E076B FROM RT 50 EAST-ARLINGTON B	0.14	NA												
South 495 Ramp	From: Fairfax County To: Fairfax County	I-495-S052A TO RT 650 SOUTH00- GALLOWS R I-495-S END COLL RD FROM RT 5000- ARLING	0.14	NA												
South 495 Ramp	From: Fairfax County To: Fairfax County	I-495-S TO RT 650 NORTH00- GALLOWS ROAD I-495-S052B TO RT 650 SOUTH00- GALLOWS R	0.18	NA												
South 495 Ramp	From: Fairfax County To: Fairfax County	I-495-S052B TO RT 650 SOUTH00- GALLOWS R 29-650 FROM RT 495 SOUTH	0.09	NA												
South 495 Ramp	From: Fairfax County To: Fairfax County	I-495-S052A TO RT 650 SOUTH00- GALLOWS R 29-650; 29-709 FROM RT 495 SOUTH	0.03	NA												
South 495 Ramp	From: Fairfax County To: Fairfax County	I-495-S053X TO RT 236 EAST00- DUKE STREE SR 236 FROM RT 495 SOUTH	0.22	NA												
South 495 Ramp	From: Fairfax County To: Fairfax County	I-495-S053X TO RT 236 WEST00- DUKE STREE SR 236 FROM RT 495 SOUTH	0.21	NA												

Virginia Department of Transportation
Traffic Engineering Division
2011
Annual Average Daily Traffic Volume Estimates By Section of Route
Fairfax Maintenance Area

Route	Jurisdiction	Length	AADT	QA	4Tire	Bus	-----Truck-----				QC	K Factor	QK	Dir Factor	AAWDT	QW
							2Axle	3+Axle	1Trail	2Trail						
South 495 Ramp	From: I-495-S BEGIN COLL ROAD TO RT 236 Fairfax County	0.04	NA													
South 495 Ramp	To: I-495-S053B TO RT 236 WEST00- DUKE STREE From: Fairfax County	0.11	NA													
South 495 Ramp	To: SR 236-W006A FROM RT 236 WEST00- DUKE STR From: Fairfax County	0.14	NA													
South 495 Ramp	To: I-495-S053A TO RT 236 EAST00- DUKE STREE From: Fairfax County	0.09	NA													
South 495 Ramp	To: SR 236-E006A FROM RT 236 EAST00- DUKE STR From: Fairfax County	0.03	NA													
South 495 Ramp	To: I-495-S END COLL ROAD FROM RT 236 From: Fairfax County	0.19	NA													
South 495 Ramp	To: I-495-S055X TO RT 620 EAST00- BRADDOCK R From: Fairfax County	0.21	NA													
South 495 Ramp	To: 29-620 FROM RT 495 SOUTH From: Fairfax County	0.24	NA													
South 495 Ramp	To: I-495-S055X TO RT 620 WEST00- BRADDOCK R From: Fairfax County	0.09	NA													
South 495 Ramp	To: 29-620 FROM RT 495 SOUTH From: Fairfax County	0.09	NA													
South 495 Ramp	To: I-495-S055B TO RT 620 WEST00- BRADDOCK R From: Fairfax County	0.07	NA													
South 495 Ramp	To: 29-620-W017A FROM RT 620 WEST00- BRADDOCK From: Fairfax County	0.19	NA													
South 495 Ramp	To: I-495-S055A TO RT 620 EAST00- BRADDOCK R From: Fairfax County	0.19	NA													
South 495 Ramp	To: 29-620-E017A FROM RT 620 EAST00- BRADDOCK From: Fairfax County	0.47	NA													
South 495 Ramp	To: I-495-S RAMP TO RT 95 SOUTH & 644 From: Fairfax County	0.24	NA													
South 495 Ramp	To: I-495-S058C TO RT 644 WEST From: Fairfax County	0.19	NA													
South 495 Ramp	To: I-495-S058D TO RT 644 EAST From: Fairfax County															
South 495 Ramp	To: I-395-S RAMP FROM 495 SOUTH From: Fairfax County															

Virginia Department of Transportation
 Traffic Engineering Division
 2011
 Annual Average Daily Traffic Volume Estimates By Section of Route
 Fairfax Maintenance Area

Route	Jurisdiction	Length	AADT	QA	4Tire	Bus	-----Truck-----				QC	K Factor	QK	Dir Factor	AAWDT	QW		
							2Axle	3+Axle	1Trail	2Trail								
South 495 Ramp	From:	I-495-S TO RT 395 NORTH																
	Fairfax County	0.55	NA								NA				NA			
	To:	I-95-S170B FROM RT 495 SOUTH																
South 495 Ramp	From:	I-495-S058A TO RT 644 WEST																
	Fairfax County	0.32	NA								NA				NA			
	To:	I-395-S001A FROM RT 495 SOUTH																
South 495 Ramp	From:	I-495-S058A TO RT 644 EAST																
	Fairfax County	0.17	NA								NA				NA			
	To:	I-395-S001A FROM 495 SOUTH TO 644 EAST																
90004 Dulles Access Rd	From:	Loudoun County Line																
	Fairfax County (Maint: US)	12.94	NA								NA				NA			
	To:	SR 267 Dulles Toll Road, McLean																
90005 George Washington Memorial Parkway	From:	SR 235 Mount Vernon Memorial Hwy																
	Fairfax County (Maint: US)	8.44	16000	O							NA				NA			
	To:	SCL Alexandria																
90005 George Washington Memorial Parkway	From:	Arlington County Line																
	Fairfax County (Maint: US)	4.62	53000	O							NA				NA			
	To:	I-495 Capital Beltway																

Virginia Department of Transportation
Traffic Engineering Division
2011
Annual Average Daily Traffic Volume Estimates By Section of Route
Fairfax Maintenance Area

Route	Length	AADT	QA	4Tire	Bus	-----Truck-----				QC	K Factor	QK	Dir Factor	AAWDT	QW	Year
						2Axle	3+Axle	1Trail	2Trail							
Fairfax County																
(F247) Park Dr	0.46	NA										NA		NA		
(F248) Brim Lane	0.17	NA										NA		NA		
(F249)	0.49	NA										NA		NA		
(F250) Bobann Dr	0.85	NA										NA		NA		
(F251) Audrey Dr	0.07	NA										NA		NA		
(F253) Random Hills Rd	0.73	4200	R									NA		NA		03/04/2009
(F254) Phoenix Dr	0.14	NA										NA		NA		
City of Fairfax																
(F254) Phoenix Dr	0.09	NA										NA		NA		
Fairfax County																
(F254) Phoenix Dr	0.05	NA										NA		NA		
(F256) Rosehaven St	0.49	2500	R									NA		NA		04/30/2009
(F268) Arbor Lane	0.28	2200	G	98%	0%	1%	1%	0%	0%	C	0.091	F	0.523	2400	G	2011
(F268) Arbor Lane	0.22	830	R									NA		NA		02/25/2009
(F269) Live Oak Dr	0.69	450	R									NA		NA		02/25/2009
(F271) Springfield Blvd	0.07	930	R									NA		NA		05/13/2009
(F320) Marlow Dr	0.15	1400	R									NA		NA		05/14/2009
(F322)	0.07	NA										NA		NA		
(F712) Arlington Blvd Frontage	2.20	1300	R									NA		NA		04/20/2009
(F712) (2970) Arlington Blvd Frontage	0.40	5200	R									NA		NA		1986
(F712) Arlington Blvd Frontage	0.53	1900	R									NA		NA		04/20/2009

Virginia Department of Transportation
Traffic Engineering Division
2011
Annual Average Daily Traffic Volume Estimates By Section of Route
Fairfax Maintenance Area

Route	Length	AADT	QA	4Tire	Bus	-----Truck-----				QC	K Factor	QK	Dir Factor	AAWDT	QW	Year
						2Axle	3+Axle	1Trail	2Trail							
Fairfax County																
(F713) Arlington Blvd Frontage	2.88	3900	R			From: 29-1765; 29-2382 To: Arlington County Line					NA			NA		04/20/2009
(F744) Chappie Cole Memorial Dr	0.31	1100	R			From: 29-1401 Memorial St To: 29-1779 Southgate Dr					NA			NA		04/20/2009
(F745) Richmond Hwy Frontage	0.12	380	R			From: FR-746 To: 29-723 Lockheed Blvd					NA			NA		04/20/2009
(F746) Richmond Hwy Frontage	0.04	NA				From: US 1 Richmond Hwy To: FR-745 Richmond Hwy Frontage					NA			NA		
(F747) Richmond Hwy Frontage	0.03	NA				From: Dead End To: 29-4290 Bedford Dr					NA			NA		
(F747) Richmond Hwy Frontage	0.16	2700	R			From: 29-4290 Bedford Dr To: 29-4290 Bedford Dr					NA			NA		05/14/2009
(F747) Richmond Hwy Frontage	0.17	NA				From: 29-4290 Bedford Dr To: US 1 Richmond Hwy					NA			NA		
(F748) Richmond Hwy Frontage	0.05	400	R			From: Dead End To: 29-3111 Russell Rd					NA			NA		05/14/2009
(F749) Richmond Hwy Frontage	0.12	170	R			From: US 1 Richmond Hwy To: US 1 Richmond Hwy					NA			NA		04/20/2009
(F750) Richmond Hwy Frontage	0.03	390	R			From: Dead End To: US 1 Richmond Hwy					NA			NA		05/14/2009
(F751) Richmond Hwy Frontage	0.03	3600	R			From: Dead End To: 29-3105 Cooper Rd					NA			NA		05/14/2009
(F755) Leesburg Pike Frontage	0.10	410	R			From: 29-1976 Peace Valley Lane To: 29-2370 Rio Dr					NA			NA		04/20/2009
(F756) Leesburg Pike Frontage	0.12	NA				From: 29-2969 Patrick Henry Dr To: Dead End					NA			NA		
(F757) Leesburg Pike Frontage	0.12	2400	R			From: 29-3402 Aline Ave To: Dead End					NA			NA		05/12/2009
(F758) Leesburg Pike Frontage	0.01	NA				From: End State Maintenance To: SR 7 Leesburg Pike					NA			NA		
(F758) Leesburg Pike Frontage	0.03	1200	R			From: SR 7 Leesburg Pike To: SR 7 Leesburg Pike					NA			NA		05/12/2009
(F758) Leesburg Pike Frontage	0.07	NA				From: SR 7 Leesburg Pike To: End State Maintenance					NA			NA		
(F759) Leesburg Pike Frontage	0.13	650	R			From: 29-3277 Lyons St To: SR 7; 29-6791 Stokley Way					NA			NA		04/16/2009
(F763) Lee Hwy Frontage	0.03	NA				From: Dead End To: US 29 Lee Highway					NA			NA		
(F763) Lee Hwy Frontage	0.04	NA				From: US 29 Lee Highway To: Dead End					NA			NA		

Virginia Department of Transportation
Traffic Engineering Division
2011
Annual Average Daily Traffic Volume Estimates By Section of Route
Fairfax Maintenance Area

Route	Length	AADT	QA	4Tire	Bus	-----Truck-----				QC	K Factor	QK	Dir Factor	AAWDT	QW	Year
						2Axle	3+Axle	1Trail	2Trail							
Fairfax County																
(F764) Lee Hwy Frontage	0.04	460	R			From: 29-5041 Hyson Lane						NA		NA		05/12/2009
						To: Dead End										
(F765) Arlington Blvd Frontage	0.24	1100	R			From: Dead End						NA		NA		05/11/2009
						To: Allen St										
(F765) Arlington Blvd Frontage	0.04	3500	R			From: Allen St						NA		NA		04/20/2009
						To: Shopping Center										
(F766) Arlington Blvd Frontage	0.05	750	R			From: US 50 Arlington Blvd						NA		NA		04/20/2009
						To: 29-2338 Jaguar Trail										
(F766) Arlington Blvd Frontage	0.03	1900	R			From: 29-2338 Jaguar Trail						NA		NA		04/20/2009
						To: End State Maintenance										
(F767) Arlington Blvd Frontage	0.11	270	R			From: 29-3573 Covington St						NA		NA		05/11/2009
						To: Dead End										
(F769) Fairfax Farm Rd	0.46	1300	R			From: US 50 Lee Jackson Hwy; 29-7963 Penderbrook Dr						NA		NA		05/13/2009
						To: Dead End										
(F772) Chain Bridge Rd Frontage	0.03	NA				From: 29-677 Old Courthouse Rd						NA		NA		
						To: SR 123 Chain Bridge Rd										
(F772) Chain Bridge Rd Frontage	0.92	700	R			From: SR 123 Chain Bridge Rd						NA		NA		05/12/2009
						To: Dead End										
(F773)	0.86	NA				From: FR-772 SR 123						NA		NA		
						To: SR 123; 29-6034										
(F774) Chain Bridge Rd Frontage	0.04	1100	R			From: Dead End						NA		NA		05/12/2009
						To: SR 123 Chain Bridge Rd										
(F774) Chain Bridge Rd Frontage	0.09	600	R			From: SR 123 Chain Bridge Rd						NA		NA		05/12/2009
						To: Dead End										
(F775) Chain Bridge Rd Frontage	0.02	1100	R			From: SR 123 Chain Bridge Rd						NA		NA		05/12/2009
						To: End State Maintenance										
(F777) Little River Tpke Frontage	0.15	1100	R			From: SR 236 Little River Tpke						NA		NA		04/20/2009
						To: SR 236 Little River Tpke										
(F778) Little River Tpke Frontage	0.30	700	R			From: 29-868 Lincoln Ave						NA		NA		05/11/2009
						To: Dead End										
(F780) Little River Tpke Frontage	0.15	290	R			From: SR 236 Little River Tpke; Logsdon Dr						NA		NA		05/11/2009
						To: 29-4019 Pincrest Pkwy										
(F780) Little River Tpke Frontage	0.13	290	N			From: 29-4019 Pincrest Pkwy						NA		NA		05/11/2009
						To: Dead End										
(F781) Little River Tpke Frontage	0.31	1100	R			From: Dead End						NA		NA		05/11/2009
						To: 29-730 Carrico Dr										
(F782) Little River Tpke Frontage	0.02	1600	R			From: 29-4056 Little River Tpke Frontage						NA		NA		05/11/2009
						To: 29-756 Markham St										
(F782) Little River Tpke Frontage	0.07	750	R			From: 29-756 Markham St						NA		NA		05/11/2009
						To: Dead End										

Virginia Department of Transportation
Traffic Engineering Division
2011
Annual Average Daily Traffic Volume Estimates By Section of Route
Fairfax Maintenance Area

Route	Length	AADT	QA	4Tire	Bus	-----Truck-----				QC	K Factor	QK	Dir Factor	AAWDT	QW	Year
						2Axle	3+Axle	1Trail	2Trail							
Fairfax County																
(F785) Little River Tpke Frontage	0.60	2800	R				29-866					NA		NA		04/20/2009
							29-4056									
(F786) Accotink Pkwy	0.17	110	R				29-904 Pineridge Dr					NA		NA		04/20/2009
							29-2609 Accotink Pkwy									
(F787) Richmond Hwy Frontage	0.03	NA					US 1 Richmond Hwy					NA		NA		
							US 1 Richmond Hwy									
(F788) Richmond Hwy Frontage	0.04	550	R				US 1 Richmond Hwy					NA		NA		04/20/2009
							Belvoir Dr									
(F789) Richmond Hwy Frontage	0.16	1900	R				Dead End					NA		NA		05/14/2009
							US 1 Richmond Hwy									
(F790) Richmond Hwy Frontage	0.04	NA					29-1039 Mohawk Lane					NA		NA		
							Dead End									
(F791) Richmond Hwy Frontage	0.44	NA					US 1 Richmond Hwy					NA		NA		
							US 1 Richmond Hwy									
(F792) Richmond Hwy Frontage	0.03	NA					Dead End					NA		NA		
							US 1 Richmond Hwy									
(F798) Leesburg Pike Frontage	0.05	170	R				29-5743 Downey Dr					NA		NA		05/12/2009
							Dead End									
(F800) Arlington Blvd Frontage	0.37	860	R				Dead End					NA		NA		05/11/2009
							29-3573; 29-3573									
(F801) Arlington Blvd Frontage	0.11	NA					US 50 Arlington Blvd					NA		NA		
							Dead End									
(F802) Columbia Pike Frontage	0.06	440	R				Dead End					NA		NA		05/13/2009
							SR 244 Columbia Pike									
(F833)	0.01	NA					Dead End					NA		NA		
							Dead End									
(F834) Lee Hwy Frontage	0.04	NA					US 29					NA		NA		
							Dead End									
(F835) Little River Tpke Frontage	0.06	40	R				29-5614 High Pl					NA		NA		05/11/2009
							Dead End									
(F850) Columbia Pike Frontage	0.02	290	R				SR 244 Columbia Pike					NA		NA		05/13/2009
							Dead End									
(F851) Leesburg Pike Frontage	0.04	600	R				SR 7 Leesburg Pike					NA		NA		04/20/2009
							29-985 Leesburg Pike Frontage									
(F853) Lee Jackson Hwy Frontage	0.34	2100	R				US 50 Lee Jackson Hwy					NA		NA		04/29/2009
							US 50 Lee Jackson Hwy; 29-4840 Majestic Lane									
(F854) Indian Run Ct	0.07	330	R				Dead End					NA		NA		05/11/2009
							SR 236 Little River Tpke									

Virginia Department of Transportation
Traffic Engineering Division
2011
Annual Average Daily Traffic Volume Estimates By Section of Route
Fairfax Maintenance Area

Route	Length	AADT	QA	4Tire	Bus	-----Truck-----				QC	K Factor	QK	Dir Factor	AAWDT	QW	Year	
						2Axle	3+Axle	1Trail	2Trail								
Fairfax County																	
(F875)	0.38	NA											NA				
(F876)	Little River Tpke Frontage	0.08	NA										NA				
(F876)	Little River Tpke Frontage	0.07	NA										NA				
(F877)	Richmond Hwy Frontage	0.02	610	R									NA				05/14/2009
(F878)	Lee Hwy Frontage	0.03	390	R									NA				05/12/2009
(F882)	Arlington Blvd Frontage	0.12	NA										NA				
(F883)	Chain Bridge Rd Frontage	0.07	220	R									NA				04/20/2009
(F891)	Lee Hwy Frontage	0.04	NA										NA				
(F892)	Richmond Hwy Frontage	0.03	NA										NA				
(F896)	Lee Hwy Frontage Rd	0.16	440	R									NA				05/13/2009
(F896)	Lee Hwy Frontage Rd	0.09	4	R									NA				05/13/2009
(F898)	Richmond Hwy	0.02	NA										NA				
(F899)	Leesburg Pike Frontage	0.02	NA										NA				
(F899)	Leesburg Pike Frontage	0.31	320	R									NA				05/12/2009
(F900)	Lee Hwy Frontage	0.13	170	R									NA				04/29/2009
(F901)	Lee Hwy Frontage	0.10	630	R									NA				05/12/2009
(F901)	Lee Hwy Frontage	0.04	NA										NA				
(F903)	Lee Hwy Frontage	0.05	NA										NA				
(F903)	Lee Hwy Frontage	0.21	860	R									NA				05/13/2009
(F904)	Arlington Blvd Frontage	0.04	980	R									NA				05/11/2009

Virginia Department of Transportation
Traffic Engineering Division
2011
Annual Average Daily Traffic Volume Estimates By Section of Route
Fairfax Maintenance Area

Route	Length	AADT	QA	4Tire	Bus	-----Truck-----				QC	K Factor	QK	Dir Factor	AAWDT	QW	Year
						2Axle	3+Axle	1Trail	2Trail							
Fairfax County																
(F904) Arlington Blvd Frontage	0.10	4300	R				From: 29-5162 S, Williams Dr					NA		NA		05/11/2009
							To: Dead End									
(F911) Lee Hwy Frontage	0.08	730	R				From: 29-6885 Prince Way					NA		NA		04/29/2009
							To: 29-4751									
(F912) Richmond Hwy Frontage	0.04	220	R				From: Dead End					NA		NA		05/14/2009
							To: Dead End									
(F913) Leesburg Pike Frontage	0.04	NA					From: End State Maintenance					NA		NA		
							To: 29-684 Spring Hill Rd									
(F913) Leesburg Pike Frontage	0.01	NA					From: 29-684 Spring Hill Rd					NA		NA		
							To: End State Maintenance									
(F914) Arlington Blvd Frontage	0.04	710	R				From: US 50 Arlington Blvd					NA		NA		05/11/2009
							To: Dead End									
(F915) Lee Hwy Frontage	0.09	1000	R				From: Dead End					NA		NA		05/12/2009
							To: US 29 Lee Highway									
(F915) Lee Hwy Frontage	0.01	NA					From: US 29 Lee Highway					NA		NA		
							To: Dead End									
(F916) Richmond Hwy Frontage	0.09	260	R				From: US 1 Richmond Hwy					NA		NA		04/20/2009
							To: US 1 Richmond Hwy									
(F917) Chain Bridge Rd Frontage	0.07	820	R				From: Dead End					NA		NA		05/12/2009
							To: FR-773 Chain Bridge Rd Frontage									
(F918) Richmond Hwy Frontage	0.04	2200	R				From: US 1; 29-5230 Richmond Hwy Frontage					NA		NA		05/14/2009
							To: Dead End									
(F919) Richmond Hwy Frontage	0.02	120	R				From: Dead End					NA		NA		05/14/2009
							To: Dead End									
(F920) Lee Hwy Frontage	0.04	NA					From: US 29 Lee Highway					NA		NA		
							To: Dead End									
(F921) Little River Tpke Frontage	0.07	1600	R				From: SR 236 Little River Tpke					NA		NA		05/11/2009
							To: 29-765 Woodland Rd									
(F921) Little River Tpke Frontage	0.17	1500	R				From: 29-765 Woodland Rd					NA		NA		05/11/2009
							To: Dead End									
(F927) Chain Bridge Rd Frontage	0.04	1200	R				From: SR 123 Chain Bridge Rd					NA		NA		05/12/2009
							To: 29-7249 James Madison Dr									
(F928) Leesburg Pike Frontage	0.06	200	R				From: 29-5764 Laurel Hill Rd					NA		NA		05/12/2009
							To: Dead End									
(F930) Richmond Hwy Frontage	0.12	120	R				From: 29-1404 Schooley Dr					NA		NA		04/20/2009
							To: 29-1510 Beacon Hill Rd									
(F931) Richmond Hwy Frontage	0.02	NA					From: US 1 Richmond Hwy					NA		NA		
							To: Dead End									

Virginia Department of Transportation
Traffic Engineering Division
2011
Annual Average Daily Traffic Volume Estimates By Section of Route
Fairfax Maintenance Area

Route	Length	AADT	QA	4Tire	Bus	-----Truck-----				QC	K Factor	QK	Dir Factor	AAWDT	QW	Year
						2Axle	3+Axle	1Trail	2Trail							
Fairfax County																
(F939) Leesburg Pike Frontage	0.03	NA				From: End State Maintenance					NA			NA		
						To: End State Maintenance										
(F946) Leesburg Pike Frontage	0.06	NA				From: 29-3888 Westwood Center Dr					NA			NA		
						To: Dead End										
(F947) Lee Hwy Frontage	0.07	NA				From: Dead End					NA			NA		
						To: 29-7232 Marymead Dr										
(F947) Lee Hwy Frontage	0.05	NA				From: 29-7232 Marymead Dr					NA			NA		
						To: Dead End										
(F948) Lee Hwy Frontage	0.04	1800				From: Dead End					NA			NA		05/13/2009
						To: 29-969 ODay Dr										
(F949) Richmond Hwy Frontage	0.18	680				From: Dead End					NA			NA		05/14/2009
						To: 29-1202 Janna Lee Ave										
(F950) Lee Hwy Frontage	0.18	780				From: US 29 Lee Highway					NA			NA		04/30/2009
						To: 29-1021 Pickwick Rd										
(F951) Ox Rd Frontage	0.03	NA				From: 29-660 Adare Dr					NA			NA		
						To: Dead End										
(F952) Lee Jackson Mem Hwy Frontage	0.22	2100				From: 29-954 Chantilly Rd					NA			NA		04/29/2009
						To: 29-5406 Meadowland Ct										
(F952) Lee Jackson Mem Hwy Frontage	0.22	2200				From: 29-5406 Meadowland Ct					NA			NA		04/29/2009
						To: 29-1010 Elmwood St										
(F953)	0.03	NA				From: Dead End					NA			NA		
						To: SR 123 Dolley Madison Blvd; 29-7132 Dunnaway Dr										
(F954) Leesburg Pike Frontage	0.07	1500				From: 29-7245 Dominion Dr					NA			NA		05/12/2009
						To: End State Maintenance										
(F955) Little River Tpke Frontage	0.18	380				From: Little River Run Dr					NA			NA		05/11/2009
						To: 29-6927 Brentleigh Ct										
(F955) Little River Tpke Frontage	0.10	620				From: 29-6927 Brentleigh Ct					NA			NA		05/11/2009
						To: Dead End										
(F956) Little River Tpke Frontage	0.40	NA				From: FR-980 Little River Tpke Frontage					NA			NA		
						To: Dead End										
(F959) Lee Jackson Mem Hwy Frontage	0.22	2100				From: 29-954 Chantilly Rd					NA			NA		05/13/2009
						To: Dead End										
(F967) Richmond Hwy Frontage	0.08	4700				From: Dead End					NA			NA		05/14/2009
						To: Dead End										
(F968) Lee Hwy Frontage	0.04	NA				From: Dead End					NA			NA		
						To: 29-1769 Juniper St										
(F972) Fort Dr	0.03	2300				From: End State Maintenance					NA			NA		05/13/2009
						To: Dead End										

Virginia Department of Transportation
Traffic Engineering Division
2011
Annual Average Daily Traffic Volume Estimates By Section of Route
Fairfax Maintenance Area

Route	Length	AADT	QA	4Tire	Bus	-----Truck-----				QC	K Factor	QK	Dir Factor	AAWDT	QW	Year
						2Axle	3+Axle	1Trail	2Trail							
Fairfax County																
(F980) Little River Tpke Frontage	0.04	930	R									NA		NA		05/11/2009
(F983) Richmond Hwy Frontage	0.18	710	R									NA		NA		05/14/2009
(F984) Leesburg Pike Frontage	0.06	410	R									NA		NA		05/12/2009
(F985) Leesburg Pike Frontage	0.11	NA										NA		NA		
(F986) Richmond Hwy Frontage	0.03	NA										NA		NA		
(F987) Columbia Pike Frontage	0.04	NA										NA		NA		
(F991) Richmond Hwy Frontage	0.02	NA										NA		NA		
(F993) Leesburg Pike Frontage	0.09	930	R									NA		NA		05/13/2009
(F997) Lee Hwy Frontage	0.04	NA										NA		NA		
(F998) Little River Tpke Frontage	0.03	670	R									NA		NA		04/16/2009
(F999) Lee Jackson Mem Hwy Frontage	0.02	760	R									NA		NA		05/13/2009
(F1001) Lee Hwy Frontage	0.06	NA										NA		NA		
(F1006) Leesburg Pike Frontage	0.10	1100	R									NA		NA		1999
(F1006) Leesburg Pike Frontage	0.21	1100	R									NA		NA		1999
(F1007) Leesburg Pike Frontage	0.04	890	R									NA		NA		05/13/2009
(F1022) Lee Jackson Mem Hwy Frontage	0.02	1000	R									NA		NA		05/13/2009
(F1023)	0.05	NA										NA		NA		
(F1024) Arlington Blvd Frontage	0.17	NA										NA		NA		
(F1029) Lee Jackson Mem Hwy Frontage	0.02	1300	R									NA		NA		05/13/2009

Virginia Department of Transportation
Traffic Engineering Division
2011
Annual Average Daily Traffic Volume Estimates By Section of Route
Fairfax Maintenance Area

Route	Length	AADT	QA	4Tire	Bus	-----Truck-----				QC	K Factor	QK	Dir Factor	AAWDT	QW	Year
						2Axle	3+Axle	1Trail	2Trail							
Fairfax County																
(F1031) Little River Tpke Frontage	0.06	510	R									NA		NA		05/11/2009
(F1032) Lee Jackson Mem Hwy Frontage	0.06	NA										NA		NA		
(F1033) Leesburg Pike Frontage	0.10	NA										NA		NA		
(F1033)	0.11	NA										NA		NA		
(F1033) Leesburg Pike Frontage	0.04	NA										NA		NA		
(F1040) Dutchman Dr	0.15	NA										NA		NA		
(F1041) Columbia Pike Frontage	0.03	NA										NA		NA		
(F1042) Lee Jackson Mem Hwy Frontage	0.06	NA										NA		NA		
(F1042) Lee Jackson Mem Hwy Frontage	0.06	NA										NA		NA		
(F1066) Lee Hwy Frontage	0.04	NA										NA		NA		
(600) Silverbrook Rd	1.76	7500	G	91%	1%	1%	4%	3%	0%	F	0.106	F	0.552	7800	G	2011
(600) Silverbrook Rd	2.18	11000	G	91%	1%	1%	4%	3%	0%	F	0.095	F	0.581	11000	G	2011
(600) Gunston Cove Rd	0.70	250	G	91%	1%	1%	4%	3%	0%	C	0.121	F	0.742	270	G	2011
(600) Gunston Rd	0.45	5400	G	89%	1%	1%	6%	2%	0%	C	0.074	F	0.714	5800	G	2011
(600) Gunston Rd	2.35	1700	G	89%	1%	1%	6%	2%	0%	F	0.099	F	0.564	1900	G	2011
(600) Gunston Rd	0.34	740	R									NA		NA		1991
(601) Belmont Blvd	1.92	370	R									NA		NA		12/08/2008
(602) Lawyers Rd	0.99	28000	G	99%	0%	0%	0%	0%	0%	F	0.105	F	0.712	31000	G	2011
(602) Lawyers Rd	0.14	25000	R									NA		NA		1995
(602) Reston Pkwy	0.15	28000	R									NA		NA		1995

Virginia Department of Transportation
Traffic Engineering Division
2011
Annual Average Daily Traffic Volume Estimates By Section of Route
Fairfax Maintenance Area

Route	Length	AADT	QA	4Tire	Bus	-----Truck-----				QC	K Factor	QK	Dir Factor	AAWDT	QW	Year
						2Axle	3+Axle	1Trail	2Trail							
Fairfax County																
602 Reston Pkwy	0.63	32000	G	99%	0%	0%	0%	0%	0%	C	0.099	F	0.698	35000	G	2011
						From: 29-665 N. Fox Mill Rd										
						To: 29-4721 Glade Dr										
602 Reston Pkwy	0.86	37000	G	99%	0%	0%	0%	0%	0%	F	0.084	F	0.627	40000	G	2011
						From: 29-5320 Sunrise Valley Dr										
						To: 29-675 Sunset Hills Rd										
602 Reston Pkwy	0.67	48000	G	99%	0%	0%	0%	0%	0%	F	0.084	F	0.536	52000	G	2011
						From: 29-675 Sunset Hills Rd										
						To: 29-606 Baron Cameron Ave										
602 Reston Pkwy	0.51	17000	G	99%	0%	1%	0%	0%	0%	C	0.085	F	0.631	18000	G	2011
						From: 29-6390 Bennington Woods Rd										
						To: 29-828 Wiehle Ave										
602 Reston Pkwy	1.15	18000	G	99%	0%	1%	0%	0%	0%	F	0.086	F	0.611	19000	G	2011
						From: SR 7 Leesburg Pike										
						To: SR 193 Georgetown Pike										
602 Seneca Rd	2.28	5100	G	98%	0%	1%	0%	0%	0%	C	0.074	F	0.527	5600	G	2011
						From: 29-603 Beach Mill Rd										
						To: Loudoun County Line										
603 Brockman Lane	0.57	2300	R								NA		NA			1997
						From: Loudoun County Line										
						To: Loudoun County Line										
603 Beach Mill Rd	1.17	1600	G	98%	1%	1%	0%	0%	0%	F	0.113	F	0.724	1500	G	2011
						From: 29-602 Seneca Rd										
						To: 29-717 Utterback Store Rd										
603 Beach Mill Rd	0.94	1700	G	98%	1%	1%	0%	0%	0%	F	0.12	F	0.905	1600	G	2011
						From: 29-674 Springvale Rd										
						To: 29-681 Walker Rd										
603 Beach Mill Rd	1.39	1700	G	98%	1%	1%	0%	0%	0%	F	0.126	F	0.934	1600	G	2011
						From: Clarks Run Rd										
						To: SR 193 Georgetown Pike										
604 Sugarland Rd	0.25	11000	G	99%	0%	0%	0%	0%	0%	C	0.103	F	0.648	10000	G	2011
						From: Loudoun County Line										
						To: SR 228 Dranesville Rd										
604 Sugarland Rd	1.04	2400	R								NA		NA			09/09/1997
						From: 29-3594 Clinch Rd										
						To: 29-680 Shaker Woods Rd										
604 Sugarland Rd	0.13	3200	R								NA		NA			09/09/1997
						From: SR 7 Leesburg Pike										
						To: Dead End										
605 Horse Pen Rd	0.36	40	R								NA		NA			09/09/1997
						From: Dead End Gap										
						To: 29-5320 Sunrise Valley Dr; Horse Pen Rd										
605	0.02	90	R								NA		NA			09/09/1997
						From: Dead End Gap										
						To: Dead End; Gap Terminus										
605 Rock Hill Rd	0.01	110	R								NA		NA			09/09/1997
						From: 29-847 Innovation Ave										
						To: Loudoun County Line										

Virginia Department of Transportation
Traffic Engineering Division
2011
Annual Average Daily Traffic Volume Estimates By Section of Route
Fairfax Maintenance Area

Route	Length	AADT	QA	4Tire	Bus	-----Truck-----				QC	K Factor	QK	Dir Factor	AAWDT	QW	Year
						2Axle	3+Axle	1Trail	2Trail							
Fairfax County																
(606) Baron Cameron Ave	0.65	29000	G	98%	0%	From: ECL Herndon To: 29-602 Reston Pkwy				F	0.082	F	0.535	32000	G	2011
(606) Baron Cameron Ave	1.19	25000	G	98%	0%	From: 29-828 Wiehle Ave To: 29-674 Hunter Mill Rd				F	0.082	F	0.554	27000	G	2011
(606) Baron Cameron Ave	0.91	24000	G	98%	0%	From: 29-674 Hunter Mill Rd To: SR 7 Leesburg Pike				C	0.087	F	0.556	27000	G	2011
(606) Baron Cameron Ave	0.18	27000	G	98%	0%	From: SR 7 Leesburg Pike To: US 50 Lee Jackson Mem Hwy				F	0.083	F	0.509	29000	G	2011
(607) Stonecroft Blvd	0.89	1400	R			From: US 50 Lee Jackson Mem Hwy To: Dead End						NA		NA		09/09/1997
(608) West Ox Rd	0.97	25000	G	97%	1%	From: US 29 Lee Hwy To: 29-7700 Fair Lakes Pkwy				F	0.087	F	0.684	28000	G	2011
(608) West Ox Rd	0.77	26000	G	97%	1%	From: 29-7700 Fair Lakes Pkwy To: US 50 Lee Jackson Mem Hwy				C	0.097	F	0.641	28000	G	2011
(608) West Ox Rd	0.90	29000	G	99%	0%	From: US 50 Lee Jackson Mem Hwy To: 29-664 Waples Mill Rd				F	0.101	F	0.659	32000	G	2011
(608) West Ox Rd	2.28	26000	G	99%	0%	From: 29-664 Waples Mill Rd To: 29-602 Lawyers Rd				F	0.104	F	0.668	28000	G	2011
(608) West Ox Rd	1.23	8300	G	99%	0%	From: 29-602 Lawyers Rd To: 29-7100 Fairfax County Pkwy				C	NA			9000	G	2011
(608) West Ox Rd	0.33	18000	G	99%	0%	From: 29-7100 Fairfax County Pkwy To: 29-668 McLearn Rd				C	0.091	F	0.619	18000	G	2011
(608) West Ox Rd	0.54	12000	G	99%	0%	From: 29-668 McLearn Rd To: 29-666 Monroe St				F	0.101	F	0.696	13000	G	2011
(608) West Ox Rd	0.59	9700	G	99%	0%	From: 29-666 Monroe St To: 29-657 S, Centreville Rd				F	0.112	F	0.507	11000	G	2011
(608) West Ox Rd	0.29	1500	R			From: 29-657 S, Centreville Rd To: 29-7605 Copper Ridge Dr; Gap Terminus						NA		NA		09/09/1997
(608)	0.86	NA				From: 29-7605 Copper Ridge Dr; Gap To: 29-657 N, Centreville Rd; Gap						NA		NA		
(608) Frying Pan Rd	1.00	14000	G	99%	0%	From: 29-657 N, Centreville Rd; Gap To: SR 28 Sully Rd				C	NA			16000	G	2011
(609) Pleasant Valley Rd	1.02	17000	G	99%	1%	From: SR 28 Sully Rd To: US 29 Lee Hwy				F	0.094	F	0.572	16000	G	2011
(609) Pleasant Valley Rd	4.32	9600	G	99%	1%	From: US 29 Lee Hwy To: 29-6200 Blue Ridge View Dr				C	0.096	F	0.577	9100	G	2011
(609) Pleasant Valley Rd	0.78	5400	G	99%	1%	From: 29-6200 Blue Ridge View Dr To: 29-6265 N, Cub Run Rd				F	NA			NA		2011
(610) Wolf Run Shoals Rd	1.13	170	G	98%	1%	From: 29-6265 N, Cub Run Rd To: US 50 Lee Jackson Mem Hwy				F	NA			NA		2011
(610) Wolf Run Shoals Rd	1.14	2500	G	98%	1%	From: US 50 Lee Jackson Mem Hwy To: Dead End				F	NA			NA		2011
(610) Wolf Run Shoals Rd	1.14	2500	G	98%	1%	From: Dead End To: 29-643 W, Henderson Rd				F	0.105	F	0.754	2700	G	2011
(610) Wolf Run Shoals Rd	1.76	4700	G	98%	1%	From: 29-643 W, Henderson Rd To: 29-643 E, Henderson Rd				C	0.105	F	0.754	2700	G	2011
(610) Wolf Run Shoals Rd	1.76	4700	G	98%	1%	From: 29-643 E, Henderson Rd To: 29-645 Clifton Rd				F	0.099	F	0.871	5000	G	2011
(611) Furnace Rd	0.21	4200	G	72%	0%	From: 29-645 Clifton Rd To: 29-641 Chapel Rd				F	0.100	F	0.695	3900	G	2011
(611) Furnace Rd	0.21	4200	G	72%	0%	From: 29-641 Chapel Rd To: SR 123 Ox Rd				F	0.100	F	0.695	3900	G	2011
(611) Furnace Rd	0.21	4200	G	72%	0%	From: SR 123 Ox Rd To: 29-636 Hooes Rd				F	0.100	F	0.695	3900	G	2011

Virginia Department of Transportation
Traffic Engineering Division
2011
Annual Average Daily Traffic Volume Estimates By Section of Route
Fairfax Maintenance Area

Route	Length	AADT	QA	4Tire	Bus	-----Truck-----				QC	K Factor	QK	Dir Factor	AAWDT	QW	Year
						2Axle	3+Axle	1Trail	2Trail							
Fairfax County																
(611) Furnace Rd	0.64	3600	G	72%	0%	From: 29-636 Hooes Rd To: 29-642 N, Lorton Rd				F	0.094	F	0.578	3600	G	2011
(611) Furnace Rd	2.84	1800	G	72%	0%	From: 29-642 N, Lorton Rd To: US 1 S, Richmond Hwy				C	0.109	F	0.515	1800	G	2011
(611) Furnace Rd	0.37	1400	G	96%	1%	From: US 1 S, Richmond Hwy To: 29-825 Old Colchester Rd				F	0.121	F	0.834	1400	G	2011
(611) Old Colchester Rd	0.91	1700	G	96%	1%	From: 29-825 Old Colchester Rd To: 29-3180 Hassett St				F	0.127	F	0.858	1600	G	2011
(611) Old Colchester Rd	1.06	2100	G	99%	0%	From: 29-3180 Hassett St To: SR 242 Gunston Rd				C	0.290	F	0.975	2100	G	2011
(611) Old Colchester Rd	1.88	2700	G	96%	1%	From: SR 242 Gunston Rd To: US 1 N, Richmond Hwy				F	0.209	F	0.900	2800	G	2011
(611) Telegraph Rd	1.38	24000	G	96%	1%	From: US 1 N, Richmond Hwy To: Fairfax County Pkwy				C	0.101	F	0.806	24000	G	2011
(611) Telegraph Rd	0.60	21000	G	97%	1%	From: Fairfax County Pkwy To: 29-637 Newington Rd				F	0.091	F	0.686	21000	G	2011
(611) Telegraph Rd	0.94	24000	G	97%	1%	From: 29-637 Newington Rd To: 29-613 Beulah St				F	0.091	F	0.646	24000	G	2011
(611) Telegraph Rd	0.96	18000	G	97%	1%	From: 29-613 Beulah St To: 29-634 S, Old Telegraph Rd				F	0.098	F	0.510	18000	G	2011
(611) Telegraph Rd	0.59	18000	G	97%	1%	From: 29-634 S, Old Telegraph Rd To: 29-635 Hayfield Rd				F	0.098	F	0.508	17000	G	2011
(611) Telegraph Rd	0.63	18000	G	97%	1%	From: 29-635 Hayfield Rd To: 29-634 N, Old Telegraph Rd				C	0.099	F	0.54	18000	G	2011
(611) Telegraph Rd	0.93	21000	G	97%	1%	From: 29-634 N, Old Telegraph Rd To: 29-633 Kings Hwy				F	0.096	F	0.506	20000	G	2011
(611) Telegraph Rd	0.73	16000	G	98%	1%	From: 29-633 Kings Hwy To: 29-1635 Rose Hill Rd				F	0.102	F	0.619	16000	G	2011
(611) Telegraph Rd	1.96	18000	G	98%	1%	From: 29-1635 Rose Hill Rd To: 29-644 Franconia Rd				C	0.097	F	0.632	19000	G	2011
(611) Telegraph Rd	0.44	30000	G	98%	1%	From: 29-644 Franconia Rd To: SR 241 Kings Hwy				F	0.098	F	0.692	30000	G	2011
(612) Old Yates Ford Rd	0.89	13000	G	99%	0%	From: SR 241 Kings Hwy To: Prince William County Line				F	0.124	F	0.858	14000	G	2011
(612) Henderson Rd	1.60	7000	G	99%	0%	From: Prince William County Line To: 29-643 Henderson Rd				F	0.126	F	0.902	7700	G	2011
(612) Yates Ford Rd	0.24	8600	R			From: 29-643 Henderson Rd To: 29-645 W, Clifton Rd				NA			NA		06/28/2001	
(612) Yates Ford Rd	0.59	410	R			From: 29-645 W, Clifton Rd To: 29-645 E, Clifton Rd				NA			NA		06/28/2001	
(612) Yates Ford Rd	1.32	950	R			From: 29-645 E, Clifton Rd To: 29-4566 Wolf Den Rd				NA			NA		06/28/2001	
(612) Colchester Rd	1.39	280	R			From: 29-4566 Wolf Den Rd To: 29-641 E, Chapel Rd				NA			NA		06/28/2001	
(612) Colchester Rd	1.41	1200	G	98%	1%	From: 29-641 E, Chapel Rd To: 29-641 W, Chapel Rd				NA			NA		06/28/2001	
(612) Colchester Rd	1.13	3200	G	98%	1%	From: 29-641 W, Chapel Rd To: 29-660 S, Fairfax Sta Rd				C	0.096	F	0.521	1200	G	2011
(612) Colchester Rd	1.13	3200	G	98%	1%	From: 29-660 S, Fairfax Sta Rd To: 29-660 N, Fairfax Sta Rd				F	0.11	F	0.717	3400	G	2011
(612) Colchester Rd	1.13	3200	G	98%	1%	From: 29-660 N, Fairfax Sta Rd To: 29-654 Popes Head Rd				F	0.11	F	0.717	3400	G	2011
(612) Colchester Rd	1.13	3200	G	98%	1%	From: 29-654 Popes Head Rd To: 29-620 Braddock Rd				F	0.11	F	0.717	3400	G	2011

Virginia Department of Transportation
Traffic Engineering Division
2011
Annual Average Daily Traffic Volume Estimates By Section of Route
Fairfax Maintenance Area

Route	Length	AADT	QA	4Tire	Bus	-----Truck-----				QC	K Factor	QK	Dir Factor	AAWDT	QW	Year
						2Axle	3+Axle	1Trail	2Trail							
Fairfax County																
(613) Beulah St	2.02	24000	G	98%	1%	1%	0%	0%	0%	C	0.103	F	0.526	24000	G	2011
						From: 29-611 Telegraph Rd										
(613) Beulah St	0.35	26000	G	98%	1%	1%	0%	0%	0%	F	0.098	F	0.590	27000	G	2011
						From: 29-8113 Manchester Blvd										
(613) Beulah St	0.92	15000	G	98%	1%	1%	0%	0%	0%	F	0.093	F	0.540	16000	G	2011
						From: 29-635 Fleet Dr										
(613) S Van Dorn St	1.54	37000	G	98%	1%	1%	0%	0%	0%	F	0.082	F	0.591	41000	G	2011
						From: 29-644 W. Franconia Rd, Gap										
(613) Van Dorn St	0.66	51000	G	98%	1%	1%	0%	0%	0%	C	0.083	F	0.623	56000	G	2011
						From: 29-611 Telegraph Rd, Gap										
(613) Van Dorn St	0.59	47000	G	98%	1%	1%	0%	0%	0%	F	0.072	F	0.589	52000	G	2011
						From: 29-644 E. Franconia Rd										
(613) Lincolnia Rd	0.16	3100	G	99%	0%	0%	0%	0%	0%	F	0.127	F	0.961	3500	G	2011
						From: I-95; I-495										
(613) Lincolnia Rd	0.87	16000	G	99%	0%	0%	0%	0%	0%	F	0.085	F	0.579	15000	G	2011
						From: SCL Alexandria; SR 401; Gap Terminus										
(613) Lincolnia Rd	0.43	14000	G	99%	0%	0%	0%	0%	0%	F	0.084	F	0.537	15000	G	2011
						From: 29-2532 Beauregard St										
(613) Sleepy Hollow Rd	0.71	14000	G	99%	0%	0%	0%	0%	0%	C	0.098	F	0.716	15000	G	2011
						From: 29-713 Chambliss St										
(613) Sleepy Hollow Rd	0.87	12000	G	99%	0%	0%	0%	0%	0%	F	0.096	F	0.676	13000	G	2011
						From: 29-620 Braddock Rd										
(613) Sleepy Hollow Rd	1.19	13000	G	99%	0%	0%	0%	0%	0%	F	0.107	F	0.742	14000	G	2011
						From: SR 244 E, Columbia Pike										
(613) Wilson Blvd	0.50	16000	G	98%	1%	1%	0%	0%	0%	C	0.096	F	0.571	18000	G	2011
						From: SR 244 W, Columbia Pike										
(613) Ramp	0.06	NA									NA			NA		
						From: 29-613 I-95- 172A TO AND FROM RT										
(613) Ramp	0.15	NA									NA			NA		
						From: 29-613- 6B FROM RT 613										
(613) Ramp	0.28	NA									NA			NA		
						From: I-95-N FROM RT 613										
						From: 29-613 6A FROM RT 613										
(614) Evans Ford Rd	0.55	5	R								NA			NA		06/28/2001
						From: Dead End										
(614) Evans Ford Rd	0.40	190	R								NA			NA		06/28/2001
						From: 29-615 W, Yates Ford Rd										
(614) Evans Ford Rd	0.61	480	R								NA			NA		06/28/2001
						From: 29-615 E, Yates Ford Rd										
						From: Dead End										
(615) Yates Ford Rd	0.40	380	R								NA			NA		06/28/2001
						From: Dead End										
(615) Yates Ford Rd	0.70	640	R								NA			NA		06/28/2001
						From: 29-614 W, Evans Ford Rd										
(615) Yates Ford Rd	0.40	670	R								NA			NA		06/28/2001
						From: 29-614 E, Evans Ford Rd										
						From: 29-641 Kincheloe Rd										
						From: 29-645 Clifton Rd										

Virginia Department of Transportation
Traffic Engineering Division
2011
Annual Average Daily Traffic Volume Estimates By Section of Route
Fairfax Maintenance Area

Route	Length	AADT	QA	4Tire	Bus	-----Truck-----				QC	K Factor	QK	Dir Factor	AAWDT	QW	Year
						2Axle	3+Axle	1Trail	2Trail							
Fairfax County																
(616) Ordway Rd	0.97	12000	G	99%	0%	0%	0%	0%	0%	C	0.108	F	0.851	13000	G	2011
(617) Backlick Rd	0.27	3100	G	97%	1%	1%	1%	1%	0%	F	0.128	F	0.852	3500	G	2011
(617) Backlick Rd	0.32	3200	G								0.12	F	0.848	3600	G	2011
(617) Backlick Rd	1.69	26000	G	97%	1%	1%	1%	1%	0%	C	0.092	F	0.513	27000	G	2011
(617) Backlick Rd	0.99	40000	G	97%	1%	1%	1%	1%	0%	F	0.083	F	0.619	43000	G	2011
(617) Backlick Rd	0.21	2900	G	97%	1%	1%	1%	1%	0%	F	0.104	F	0.754	3100	G	2011
(617) Backlick Rd	0.62	17000	G	98%	1%	1%	0%	0%	0%	F	0.108	F		18000	G	2011
(617) Backlick Rd	0.77	37000	G	98%	1%	1%	0%	0%	0%	C	0.086	F	0.611	39000	G	2011
(617) Backlick Rd	0.52	34000	G	98%	1%	1%	0%	0%	0%	F	0.078	F	0.649	37000	G	2011
(617) Backlick Rd	0.18	34000	G	98%	1%	1%	0%	0%	0%	F	0.072	F	0.637	37000	G	2011
(617) Backlick Rd	1.37	26000	G	98%	1%	1%	0%	0%	0%	F	0.079	F	0.546	25000	G	2011
(617) Backlick Rd	0.07	12000	G	98%	1%	1%	0%	0%	0%	F	0.072	F	0.803	14000	G	2011
(619) Old Mill Rd	0.48	4300	G	98%	1%	0%	0%	0%	0%	C	0.097	F	0.621	4300	G	2011
(619) Old Mill Rd	0.52	4100	G	98%	1%	0%	0%	0%	0%	F	NA		NA			2011
(620) Braddock Rd	2.80	7700	G	99%	1%	0%	0%	0%	0%	C	0.111	F	0.628	7500	G	2011
(620) Braddock Rd	0.61	9500	G	99%	1%	0%	0%	0%	0%	F	0.106	F	0.609	9400	G	2011
(620) Braddock Rd	1.28	15000	G	99%	1%	0%	0%	0%	0%	F	0.101	F	0.517	15000	G	2011
(620) Braddock Rd	0.32	2800	G	99%	1%	0%	0%	0%	0%	F	NA			3000	G	2011
(620) Spindle Court	0.24	2400	G	99%	1%	0%	0%	0%	0%	F	NA			2600	G	2011
(620) Braddock Rd	0.75	11000	G	99%	1%	0%	0%	0%	0%	C	0.1	F	0.503	12000	G	2011
(620) Braddock Rd	0.51	33000	G	99%	1%	0%	0%	0%	0%	F	0.097	F	0.726	32000	G	2011
(620) Braddock Rd	1.09	30000	G	98%	1%	0%	1%	0%	0%	F	0.094	F	0.812	29000	G	2011
(620) Braddock Rd	2.06	37000	G	98%	1%	0%	1%	0%	0%	C	0.092	F	0.717	38000	G	2011

Virginia Department of Transportation
Traffic Engineering Division
2011
Annual Average Daily Traffic Volume Estimates By Section of Route
Fairfax Maintenance Area

Route	Length	AADT	QA	4Tire	Bus	-----Truck-----				QC	K Factor	QK	Dir Factor	AAWDT	QW	Year
						2Axle	3+Axle	1Trail	2Trail							
Fairfax County																
(620) Braddock Rd	1.14	48000	G	98%	1%	From: 29-655 Shirley Gate Rd To: 29-2538 Prestwick Dr				F	0.08	F	0.525	47000	G	2011
(620) Braddock Rd	0.77	48000	G	98%	1%	From: 29-2538 Prestwick Dr To: SR 123 Ox Rd				F	0.083	F	0.570	47000	G	2011
(620) Braddock Rd	0.93	42000	G	98%	1%	From: SR 123 Ox Rd To: 29-653 E, Roberts Rd				F	0.073	F	0.52	41000	G	2011
(620) Braddock Rd	0.71	38000	G	98%	1%	From: 29-653 E, Roberts Rd To: 29-652 W, Burke Station Rd				F	0.075	F	0.556	41000	G	2011
(620) Braddock Rd	1.03	44000	G	98%	1%	From: 29-652 W, Burke Station Rd To: 29-652 E, Twinbrook Rd				C	0.088	F	0.590	42000	G	2011
(620) Braddock Rd	0.60	40000	G	98%	1%	From: 29-652 E, Twinbrook Rd To: 29-651 Guinea Rd				F	0.079	F	0.571	43000	G	2011
(620) Braddock Rd	0.52	44000	G	99%	0%	From: 29-651 Guinea Rd To: 29-638 Rolling Rd				F	0.076	F	0.531	48000	G	2011
(620) Braddock Rd	1.17	71000	G	99%	0%	From: 29-638 Rolling Rd To: 29-710 Wakefield Chapel Rd				C	0.076	F	0.641	67000	G	2011
(620) Braddock Rd	1.01	70000	G	99%	0%	From: 29-710 Wakefield Chapel Rd To: I-495 Capital Beltway				F	NA			75000	G	2011
(620) Braddock Rd	0.33	43000	G	98%	1%	From: I-495 Capital Beltway To: 29-2864 Ravensworth Rd				F	0.079	F	0.578	47000	G	2011
(620) Braddock Rd	1.28	30000	G	98%	1%	From: 29-2864 Ravensworth Rd To: 29-617 Backlick Rd				C	0.081	F	0.566	33000	G	2011
(620) Braddock Rd	0.56	22000	G	98%	1%	From: 29-617 Backlick Rd To: 29-712 Columbia Rd				F	0.092	F	0.648	24000	G	2011
(620) Braddock Rd	1.13	19000	G	97%	1%	From: 29-712 Columbia Rd To: SR 236 Little River Tpke				C	0.093	F	0.635	20000	G	2011
(620) Braddock Rd	0.91	11000	G	99%	1%	From: SR 236 Little River Tpke To: 29-613 Lincolnia Rd				C	0.092	F	0.598	12000	G	2011
(620) Braddock Rd	0.53	11000	G	99%	1%	From: 29-613 Lincolnia Rd To: SR 244 Columbia Pike				F	0.081	F	0.556	12000	G	2011
East (620) Ramp	0.25	NA				From: 29-620 TO RT 495 SOUTH To: I-495-S055X FROM RT 620 EAST00- BRADDOCK					NA			NA		
East (620) Ramp	0.13	NA				From: 29-620 TO RT 495 NORTH To: I-495-N055X FROM RT 620 EAST00- BRADDOCK					NA			NA		
West (620) Ramp	0.13	NA				From: 29-620 TO RT 495 SOUTH To: I-495-S055X FROM RT 620 WEST00- BRADDOCK					NA			NA		
West (620) Ramp	0.27	NA				From: 29-620 TO RT 495 SOUTH To: I-495-N055X FROM RT 620 WEST					NA			NA		
(621) Bull Run P.O. Rd	3.75	1300	G	98%	0%	From: Loudoun County Line To: US 29 Lee Highway				C	0.096	F	0.508	1400	G	2011
(621) Bull Run P.O. Rd	1.06	1900	G	98%	0%	From: US 29 Lee Highway To: 29-658 Compton Rd				C	0.122	F	0.554	1900	G	2011
(622) Pole Rd	1.39	4800	G	97%	3%	From: 29-619 Old Mill Rd To: 29-3191 Frye Rd				C	0.095	F	0.502	4900	G	2011

Virginia Department of Transportation
Traffic Engineering Division
2011
Annual Average Daily Traffic Volume Estimates By Section of Route
Fairfax Maintenance Area

Route	Length	AADT	QA	4Tire	Bus	-----Truck-----				QC	K Factor	QK	Dir Factor	AAWDT	QW	Year
						2Axle	3+Axle	1Trail	2Trail							
Fairfax County																
(623) Old Mill Rd	0.99	1500	G	99%	1%	0%	0%	0%	0%	C	0.102	F	0.503	1600	G	2011
						From: 29-624 Lukens Lane										
(623) Old Mill Rd	0.10	1700	G	99%	1%	0%	0%	0%	0%	F	NA		NA			2011
						To: 29-1169 Patton Blvd										
(623) Old Mill Rd	0.09	1600	G	99%	1%	0%	0%	0%	0%	F	NA		NA			2011
						From: 29-1113 McNair Dr										
(623) Old Mill Rd	0.09	1400	G	99%	1%	0%	0%	0%	0%	F	NA		NA			2011
						To: 29-1111 Buckner Rd										
(623) Ferry Landing Rd	1.06	970	G	99%	1%	1%	0%	0%	0%	F	0.086	F	0.551	1000	G	2011
						From: SR 235 W, Mt Vernon Mem Hwy										
(623) Old Mt Vernon Rd	1.06	2200	G	99%	1%	1%	0%	0%	0%	C	0.095	F	0.729	2400	G	2011
						To: 29-4311 Rive Dr										
(623) Old Mt Vernon Rd	1.17	5900	G	99%	1%	1%	0%	0%	0%	F	0.103	F	0.757	6300	G	2011
						From: SR 235 MID, Mt Vernon Mem Hwy										
						To: SR 235 EAST, Mt Vernon Hwy										
(624) Highland Lane	0.18	1900	R								NA		NA			06/18/2003
						From: 29-622 Pole Lane										
(624) Highland Lane	0.08	2100	R								NA		NA			06/18/2003
						To: 29-1267 Rosemont Ave										
(624) Highland Lane	0.18	2100	R								NA		NA			06/18/2003
						From: 29-1033 Woodlawn St										
(624) Lukens Lane	0.35	2600	G	98%	1%	1%	0%	0%	0%	F	0.108	F	0.561	2800	G	2011
						To: US 1 E, Richmond Hwy										
						From: US 1 W, Richmond Hwy										
(624) Old Mill Rd	0.97	2600	G	98%	1%	1%	0%	0%	0%	C	0.097	F	0.580	2800	G	2011
						To: 29-623 W, Old Mill Rd										
						From: 29-623 W, Mill Rd										
(624) Old Mill Rd	0.24	250	R								NA		NA			11/17/2008
						From: SR 235 Mt Vernon Mem Hwy										
						To: 29-623 E, Old Mt Vernon Rd										
(625) Wellington Rd	0.10	1600	R								NA		NA			06/10/2003
						From: 29-629 Fort Hunt Rd										
(625) Wellington Rd	0.10	1100	R								NA		NA			06/10/2003
						To: 29-945 Bolling Dr										
(625) Wellington Rd	0.01	1300	R								NA		NA			06/10/2003
						From: 29-944 Greenway Rd										
(625) Wellington Dr	0.08	1500	R								NA		NA			11/12/2008
						To: 29-844 Washington Ave										
						From: Mt Vernon Mem Hwy										
(626) Sherwood Hall Lane	0.49	20000	G	96%	2%	1%	0%	0%	0%	C	0.077	F	0.577	21000	G	2011
						To: US 1 Richmond Hwy										
(626) Sherwood Hall Lane	1.26	12000	G	96%	2%	1%	0%	0%	0%	F	0.098	F	0.641	13000	G	2011
						From: 29-628 Parkers Lane										
						To: 29-629 Fort Hunt Rd										
(627) Elkin St	0.43	2500	G	98%	1%	1%	0%	0%	0%	F	0.116	F	0.568	2600	G	2011
						From: 29-629 Fort Hunt Rd										
(627) Riverside Rd	0.88	4500	G	98%	1%	1%	0%	0%	0%	C	0.141	F	0.515	4800	G	2011
						To: 29-2051 Riverside Rd										
						From: 29-2051 Londonderry Rd										
(628) Parker Lane	0.49	8900	G	96%	3%	1%	0%	0%	0%	F	0.089	F	0.574	9200	G	2011
						To: 29-626 Sherwood Hall Rd										
(628) Collingwood Rd	0.35	9000	G	96%	3%	1%	0%	0%	0%	F	0.085	F	0.526	9300	G	2011
						From: 29-4217 S, Lynnfield Dr										
						To: 29-627 Riverside Dr										

Virginia Department of Transportation
Traffic Engineering Division
2011
Annual Average Daily Traffic Volume Estimates By Section of Route
Fairfax Maintenance Area

Route	Length	AADT	QA	4Tire	Bus	-----Truck-----				QC	K Factor	QK	Dir Factor	AAWDT	QW	Year
						2Axle	3+Axle	1Trail	2Trail							
Fairfax County																
(628) Collingwood Rd	0.59	4700	G	96%	3%	1%	0%	0%	0%	C	0.099	F	0.547	5000	G	2011
						From: 29-627 Riverside Dr										
						To: 29-629 Fort Hunt Rd										
(628) Collingwood Rd	0.42	3300	G	96%	3%	1%	0%	0%	0%	F	0.119	F	0.813	3500	G	2011
						From: 29-2153 Blvd Dr West										
						To: Mt Vernon Mem Hwy										
(629) Vernon View Dr	0.65	2800	G	95%	3%	2%	0%	0%	0%	C	0.105	F	0.502	2900	G	2011
						From: Mt Vernon Mem Hwy										
						To: 29-850 Fort Hunt Rd										
(629) Fort Hunt Rd	0.20	3900	G	95%	3%	2%	0%	0%	0%	F	0.102	F	0.531	4000	G	2011
						From: 29-627 Elkin St										
(629) Fort Hunt Rd	0.34	6800	G	98%	1%	1%	0%	0%	0%	F	0.096	F	0.581	6900	G	2011
						From: 29-2158 Waynewood Blvd										
(629) Fort Hunt Rd	0.50	12000	G	98%	1%	1%	0%	0%	0%	F	0.102	F	0.621	12000	G	2011
						From: 29-628 Collingwood Rd										
(629) Fort Hunt Rd	1.41	11000	G	98%	1%	1%	0%	0%	0%	C	0.099	F	0.562	11000	G	2011
						From: 29-626 Sherwood Hall Lane										
(629) Fort Hunt Rd	0.86	17000	G	98%	1%	1%	0%	0%	0%	F	0.092	F	0.67	18000	G	2011
						From: 29-630 Quander Rd										
(629) Fort Hunt Rd	0.78	15000	G	98%	0%	1%	0%	0%	0%	F	0.091	F	0.56	15000	G	2011
						From: 29-1510 Belle View Blvd										
(629) Fort Hunt Rd	0.95	19000	G	98%	0%	1%	0%	0%	0%	C	0.102	F	0.804	19000	G	2011
						From: 29-1306 Woodmont Rd										
						To: 29-1306 Woolmont Rd										
(629) Fort Hunt Rd	0.16	19000	G	98%	0%	1%	0%	0%	0%	F	0.102	F	0.804	20000	G	2011
						From: US 1 Richmond Hwy										
(629) Fort Hunt Rd	0.03	12000	R								NA		NA			1991
						To: 29-1301 Old Richmond Hwy										
(630) Quander Rd	0.73	4600	G	97%	3%	0%	0%	0%	0%	C	0.107	F	0.633	4900	G	2011
						From: 29-629 Ft Hunt Rd										
						To: 29-1510 Belle View Blvd										
(630) Quander Rd	0.96	5000	G	97%	3%	0%	0%	0%	0%	F	0.108	F	0.636	5400	G	2011
						From: US 1 Richmond Hwy										
(631) Franklin St	0.16	200	R								NA		NA			10/06/2008
						From: 29-633 Kings Hwy South										
						To: 29-1477 Pickett St										
(631) Franklin St	0.14	290	R								NA		NA			10/06/2008
						From: US 1 Richmond Hwy										
(632) Forest Hill Rd	0.14	330	R								NA		NA			03/20/2003
						From: 29-1319 Berkley Rd										
						To: 29-1322 Belle Haven Rd										
(632) Belle Haven Rd	0.06	790	R								NA		NA			03/20/2003
						From: 29-1322 Forest Hill Rd										
(632) Belle Haven Rd	0.11	1100	R								NA		NA			03/20/2003
						From: 29-1315 Radcliff Rd										
(632) Belle Haven Rd	0.05	2700	R								NA		NA			03/20/2003
						From: 29-1358 Windsor Rd										
(632) Belle Haven Rd	0.47	6100	G	100%	0%	0%	0%	0%	0%	C	0.111	F	0.805	6400	G	2011
						From: 29-629 Fort Hunt Rd										
						To: Mt Vernon Mem Hwy										
(633) Kings Hwy South	1.56	15000	G	98%	1%	1%	0%	0%	0%	C	0.075	F	0.609	15000	G	2011
						From: 29-611 Telegraph Rd										
						To: 29-723 Harrison Lane										

Virginia Department of Transportation
Traffic Engineering Division
2011
Annual Average Daily Traffic Volume Estimates By Section of Route
Fairfax Maintenance Area

Route	Length	AADT	QA	4Tire	Bus	-----Truck-----				QC	K Factor	QK	Dir Factor	AAWDT	QW	Year
						2Axle	3+Axle	1Trail	2Trail							
Fairfax County																
(633) Kings Hwy South	0.99	11000	G	98%	1%	1%	0%	0%	0%	F	0.085	F	0.542	11000	G	2011
(633) Kings Hwy South	0.04	2800	R								NA		NA			1986
(634) Old Telegraph Rd	0.62	990	G	99%	0%	0%	0%	0%	0%	C	0.213	F	0.523	1000	G	2011
(634) Old Telegraph Rd	0.63	2300	G	99%	0%	0%	0%	0%	0%	F	0.101	F	0.795	2400	G	2011
(635) Hayfield Rd	0.45	10000	G	98%	1%	1%	0%	0%	0%	F	0.095	F	0.506	11000	G	2011
(635) Hayfield Rd	0.61	10000	G	98%	1%	1%	0%	0%	0%	C	0.094	F	0.575	11000	G	2011
(635) Hayfield Rd	0.05	10000	G	98%	1%	1%	0%	0%	0%	C	0.094	F	0.575	11000	G	2011
(635) Fleet Dr	0.73	8800	G	97%	1%	1%	0%	0%	0%	C	0.096	F	0.625	9100	G	2011
(635) Fleet Dr	0.05	710	R								NA		NA			11/17/2008
(636) Hoopes Rd	0.15	5500	G	99%	0%	0%	0%	0%	0%	F	0.136	F	0.739	5900	G	2011
(636) Hoopes Rd	1.53	7300	G	99%	0%	0%	0%	0%	0%	C	0.129	F	0.707	7900	G	2011
(636) Hoopes Rd	1.30	17000	G	99%	0%	0%	0%	0%	0%	F	0.105	F	0.726	19000	G	2011
(636) Hoopes Rd	0.77	1700	G								NA		1900	G		2011
(636) Hoopes Rd	0.29	610	G								NA		660	G		2011
(636) Hoopes Rd	2.13	320	G								NA		NA			2011
(637) Accotink Rd	0.70	580	R								NA		NA			1991
(637) Accotink Rd	0.18	600	R								NA		NA			11/19/2008
(637) Newington Rd	0.52	4700	G	99%	0%	0%	0%	0%	0%	C	0.115	F	0.765	4800	G	2011
(637) Cinder Bed Rd	1.00	2200	G	99%	0%	0%	0%	0%	0%	F	NA		NA			2011
(638) Pohick Rd	1.35	15000	G	98%	1%	1%	0%	0%	0%	F	0.096	F	0.558	16000	G	2011
(638) Rolling Rd	0.77	12000	G	98%	1%	1%	0%	0%	0%	C	0.097	F	0.641	13000	G	2011
(638) Rolling Rd	0.84	12000	G	98%	1%	1%	0%	0%	0%	F	0.101	F	0.638	14000	G	2011

Virginia Department of Transportation
Traffic Engineering Division
2011
Annual Average Daily Traffic Volume Estimates By Section of Route
Fairfax Maintenance Area

Route	Length	AADT	QA	4Tire	Bus	-----Truck-----				QC	K Factor	QK	Dir Factor	AAWDT	QW	Year
						2Axle	3+Axle	1Trail	2Trail							
Fairfax County																
(638) Rolling Rd	0.55	25000	G	98%	1%	1%	0%	0%	0%	F	0.094	F	0.608	27000	G	2011
From: 29-5644 Richfield Rd																
To: 29-636 Hooes Rd; 29-7100 Fairfax County Pkwy																
(638) Rolling Rd	1.01	19000	G	98%	1%	1%	0%	0%	0%	C	0.092	F	0.547	20000	G	2011
From: 29-7100 Fairfax County Pkwy; 29-7900																
To: 29-4151 Springfield Village Dr																
(638) Rolling Rd	0.22	18000	G	98%	1%	1%	0%	0%	0%	F	0.092	F	0.546	19000	G	2011
From: 29-4153 Birmingham Lane																
To: 29-3332 Greeley Blvd																
(638) Rolling Rd	0.48	20000	G	98%	1%	1%	0%	0%	0%	F	0.089	F	0.531	21000	G	2011
From: 29-644 Old Keene Mill Rd																
To: 29-777 Center Rd																
(638) Rolling Rd	0.75	26000	G	99%	1%	0%	0%	0%	0%	F	0.084	F	0.522	29000	G	2011
From: 29-4450 Kenilworth Rd																
To: 29-620 Braddock Rd																
(638) Rolling Rd	0.62	22000	G	99%	1%	0%	0%	0%	0%	F	0.08	F	0.609	23000	G	2011
From: 29-5231 Chancellor Way																
To: Dead End; Gap																
(639) Peacock Station Rd	0.26	490	R								NA			NA		09/09/1997
From: 29-676 Towlston Rd; Gap																
To: 29-738 Old Dominion Dr																
(640) Sydenstricker Rd	1.02	7100	G	98%	1%	0%	0%	0%	0%	F	0.11	F	0.502	7600	G	2011
From: 29-4521 Huntsman Blvd																
(640) Sydenstricker Rd	1.17	7900	G	98%	1%	0%	0%	0%	0%	C	0.115	F	0.548	8400	G	2011
From: 29-636 Hooes Rd																
(640) Gambrill Rd	0.09	8600	G	98%	1%	0%	0%	0%	0%	F	NA			9300	G	2011
From: 29-6911 Shady Palm Dr; Gap																
To: 29-7100 Fairfax County Pkwy; 29-8946																
(640) Gambrill Rd	1.05	8600	N	98%	1%	0%	0%	0%	0%	N	NA			9300	N	2011
From: 29-641 Pohick Rd																
(640) Gambrill Court	0.19	480	R								NA			NA		11/29/2001
From: Dead End																
To: 29-612 W. Old Yates Ford Rd																
(641) Kincheloe Rd	1.12	900	R								NA			NA		11/29/2001
From: 1.12 MN 29-612																
(641) Kincheloe Rd	1.13	950	R								NA			NA		11/29/2001
From: 29-615 Yates Ford Rd																
(641) Kincheloe Rd	0.55	1300	R								NA			NA		11/29/2001
From: SCL Clifton																
Town of Clifton																
(641) Kincheloe Rd	0.29	1300	N								NA			NA		11/29/2001
From: SCL Clifton																
To: 29-645 S, Main St																
(641) Chapel Rd	0.30	1000	G	96%	1%	2%	0%	0%	0%	C	0.114	F	0.525	1100	G	2011
From: 29-645 N, Main St																
To: NCL Clifton																
Fairfax County																
(641) Chapel Rd	2.59	1000	N	96%	1%	2%	0%	0%	0%	N	0.114	N	0.525	1100	N	2011
From: NCL Clifton																
To: 29-612 Yates Ford Rd																
(641) Chapel Rd	0.41	2500	G	96%	1%	2%	0%	0%	0%	F	0.098	F	0.667	2600	G	2011
From: 29-610 Wolf Run Shoals Rd																

Virginia Department of Transportation
Traffic Engineering Division
2011
Annual Average Daily Traffic Volume Estimates By Section of Route
Fairfax Maintenance Area

Route	Length	AADT	QA	4Tire	Bus	-----Truck-----				QC	K Factor	QK	Dir Factor	AAWDT	QW	Year
						2Axle	3+Axle	1Trail	2Trail							
Fairfax County																
(641) Chapel Rd	0.18	2500	N	96%	1%	2%	0%	0%	0%	N	0.098	N	0.667	2600	N	2011
(641) Chapel Rd	0.04	950	R								NA		NA			03/04/2009
(641) Pohick Rd	1.60	8300	G	97%	1%	1%	0%	1%	0%	F	0.108	F	0.594	8800	G	2011
(641) Pohick Rd	1.08	11000	G	97%	1%	1%	0%	1%	0%	F	0.102	F	0.702	12000	G	2011
(642) Lorton Rd	0.68	5700	G	94%	0%	0%	5%	0%	0%	F	0.122	F	0.919	6100	G	2011
(642) Lorton Rd	1.38	9100	G	94%	0%	0%	5%	0%	0%	C	0.119	F	0.812	9800	G	2011
(642) Lorton Rd	1.00	21000	G	94%	0%	0%	5%	0%	0%	F	0.109	F	0.757	22000	G	2011
(642) Ramp	0.18	NA									NA		NA			
(642) Ramp	0.27	NA									NA		NA			
(643) Henderson Rd	2.54	3900	G	98%	1%	1%	0%	0%	0%	F	0.122	F	0.892	4200	G	2011
(643) Henderson Rd	2.60	4300	G	98%	1%	1%	0%	0%	0%	C	0.105	F	0.737	4600	G	2011
(643) Old Ox Rd	0.30	2800	R								NA		NA			1995
(643) Lee Chapel Rd	1.05	12000	G	99%	0%	0%	0%	0%	0%	C	0.103	F	0.683	13000	G	2011
(643) Lee Chapel Rd	1.61	14000	G	99%	1%	0%	0%	0%	0%	C	0.093	F	0.621	16000	G	2011
(643) Lee Chapel Rd	0.54	27000	G	99%	1%	0%	0%	0%	0%	F	0.093	F	0.525	29000	G	2011
(643) Burke Centre Pkwy	0.68	21000	G	99%	1%	0%	0%	0%	0%	F	0.092	F	0.566	23000	G	2011
(643) Burke Centre Pkwy	0.68	27000	G	99%	1%	0%	0%	0%	0%	F	0.092	F	0.541	29000	G	2011
(643) Burke Centre Pkwy	1.54	22000	G	99%	1%	0%	0%	0%	0%	C	0.097	F	0.599	23000	G	2011
(643) Burke Centre Pkwy	0.66	7200	G	99%	1%	0%	0%	0%	0%	F	0.088	F	0.508	7600	G	2011
(644) Old Keene Mill Rd	0.94	9400	G	99%	0%	0%	0%	0%	0%	C	0.090	F	0.570	10000	G	2011
(644) Old Keene Mill Rd	0.41	27000	G	99%	0%	0%	0%	0%	0%	F	0.086	F	0.646	28000	G	2011
(644) Old Keene Mill Rd	0.17	26000	N	99%	0%	0%	0%	0%	0%	N	0.089	N	0.611	28000	N	2011

Virginia Department of Transportation
Traffic Engineering Division
2011
Annual Average Daily Traffic Volume Estimates By Section of Route
Fairfax Maintenance Area

Route	Length	AADT	QA	4Tire	Bus	-----Truck-----				QC	K Factor	QK	Dir Factor	AAWDT	QW	Year
						2Axle	3+Axle	1Trail	2Trail							
Fairfax County																
(644) Old Keene Mill Rd	0.88	26000	G	99%	0%	0%	0%	0%	0%	C	0.089	F	0.611	28000	G	2011
						From: Rolling Valley Commuter Lot										
						To: 29-4521 Huntsman Blvd										
(644) Old Keene Mill Rd	0.31	33000	G	99%	0%	0%	0%	0%	0%	F	0.086	F	0.612	35000	G	2011
						From: 29-1031 Hillside Rd										
(644) Old Keene Mill Rd	0.65	32000	G	99%	0%	0%	0%	0%	0%	F	NA			35000	G	2011
						From: 29-638 Rolling Rd										
(644) Old Keene Mill Rd	0.23	36000	G	99%	0%	0%	0%	0%	0%	F	0.08	F	0.637	40000	G	2011
						From: 29-4131 Carleigh Pkwy										
(644) Old Keene Mill Rd	0.81	37000	G	99%	0%	0%	0%	0%	0%	F	0.080	F	0.636	41000	G	2011
						From: 29-3332 Greeley Blvd										
(644) Old Keene Mill Rd	0.82	45000	G	99%	0%	0%	0%	0%	0%	F	NA			49000	G	2011
						From: 29-1179 Byron Ave										
(644) Old Keene Mill Rd	0.39	47000	G	99%	0%	0%	0%	0%	0%	C	0.081	F	0.660	51000	G	2011
						From: 29-1193 Hanover Ave										
(644) Old Keene Mill Rd	0.56	51000	G	99%	0%	0%	0%	0%	0%	F	0.082	F	0.689	55000	G	2011
						From: 29-617 Backlick Rd										
(644) Franconia Rd	0.22	77000	G	99%	0%	0%	0%	0%	0%	F	0.079	F	0.675	82000	G	2011
						From: I-95; I-395										
(644) Franconia Rd	0.24	59000	G	98%	1%	1%	0%	0%	0%	F	0.083	F	0.545	63000	G	2011
						From: 29-789 E, Loisdale Rd										
(644) Franconia Rd	0.67	37000	G	98%	1%	1%	0%	0%	0%	C	0.085	F	0.576	39000	G	2011
						From: 29-3579 Thomas Dr										
(644) Franconia Rd	0.43	34000	G	98%	1%	1%	0%	0%	0%	F	NA			37000	G	2011
						From: 29-635 Fleet Dr										
(644) Franconia Rd	0.29	26000	G	98%	1%	1%	0%	0%	0%	F	0.08	F	0.518	28000	G	2011
						From: 29-718 Grovedale Dr										
(644) Franconia Rd	0.27	28000	G	98%	0%	1%	0%	0%	0%	F	0.082	F	0.548	31000	G	2011
						From: 29-613 W, Beulah St										
(644) Franconia Rd	0.55	34000	G	98%	0%	1%	0%	0%	0%	F	NA			37000	G	2011
						From: 29-613 E, Van Dorn St										
(644) Franconia Rd	1.32	19000	G	98%	0%	1%	0%	0%	0%	C	0.1	F	0.510	21000	G	2011
						From: 29-3290 Craft Rd										
(644) Franconia Rd	0.31	16000	G	98%	0%	1%	0%	0%	0%	F	0.092	F	0.575	18000	G	2011
						From: 29-997 Clermont Dr										
(644) Franconia Rd	0.83	15000	G	98%	0%	1%	0%	0%	0%	F	0.095	F	0.612	16000	G	2011
						From: 29-1625 Norton Rd										
(644) Franconia Rd	0.52	13000	G	98%	0%	1%	0%	0%	0%	F	0.097	F	0.636	14000	G	2011
						From: 29-611 Telegraph Rd										
(644) Ramp	0.18	NA										NA		NA		
						From: 29-644-E006A TO RT 95										
						To: I-95-S FROM RT 644										
East (644) Ramp	0.10	NA										NA		NA		
						From: 29-644 Gap TO 95 SOUTH & REV LA										
						To: TO REV LANE										
East (644) Ramp	0.08	NA										NA		NA		
						From: 29-644-W006A; 29-644- 6A TO RT 95										
East (644) Ramp	0.17	NA										NA		NA		
						From: 29-644 Gap TO RTS 395; 495										
						To: 29-644-E006D Gap TO RT 495 NORT										
East (644) Ramp	0.21	NA										NA		NA		
						From: 29-644-E006C Gap TO ROUTE 395 N										

Virginia Department of Transportation
Traffic Engineering Division
2011
Annual Average Daily Traffic Volume Estimates By Section of Route
Fairfax Maintenance Area

Route	Length	AADT	QA	4Tire	Bus	-----Truck-----				QC	K Factor	QK	Dir Factor	AAWDT	QW	Year
						2Axle	3+Axle	1Trail	2Trail							
Fairfax County																
East (644) Ramp	0.18	NA				From: 29-644-E006C Gap TO ROUTE 395 N					NA			NA		
						To: I-95-N Gap FROM RT 644										
East (644) Ramp	0.02	NA				From: 29-644-E006B Gap TO ROUTE 395 N					NA			NA		
						To: I-395-N; 29-644-E006D Gap										
East (644) Ramp	0.30	NA				From: 29-644-E006B Gap TO RT 495 NORT					NA			NA		
						To: I-395-N; 29-644-E006C Gap										
West (644) Ramp	0.06	NA				From: 29-644 TO 95 SOUTH & 395; 495					NA			NA		
						To: 29-644-W006B TO RTS 395, 495 AND 95 NORT										
West (644) Ramp	0.53	NA				From: 29-644-E006A TO RT 95					NA			NA		
						To: 29-644-W006A TO RTS 395, 495 AND 95 NORT										
West (644) Ramp	0.11	NA				From: RAMP STUB					NA			NA		
						To: 29-644-W006C TO 495 NORTH										
West (644) Ramp	0.11	NA				From: 29-644-W006D TO RT 395 NORTH					NA			NA		
						To: I-395-S001C TO RT 95 NORTH										
West (644) Ramp	0.04	NA				From: 29-644-W006B TO 495 NORTH					NA			NA		
						To: I-395-N001B FROM RT 644 WEST										
West (644) Ramp	0.17	NA				From: 29-644-W006B TO RT 395 NORTH					NA			NA		
						To: I-395-N FROM RT 644 WEST										
(645) Wall Rd	0.69	3400	R			From: Dead End					NA			NA		04/02/2002
						To: 29-657 N, Centreville Rd										
(645) Lees Corner Rd	0.54	6900	G	99%	1%	0%	0%	0%	0%	F	0.1	F	0.800	7400	G	2011
						From: 29-669 Thompson Rd										
(645) Lees Corner Rd	1.19	7200	G	99%	1%	0%	0%	0%	0%	C	0.101	F	0.823	7800	G	2011
						From: US 50 W, Lee Jackson Mem Hwy										
(645) Stringfellow Rd	1.44	22000	G	98%	1%	0%	0%	0%	0%	F	0.089	F	0.542	24000	G	2011
						From: 29-4978 Melville Lane										
(645) Stringfellow Rd	0.54	23000	G	98%	1%	0%	0%	0%	0%	C	0.093	F	0.541	25000	G	2011
						From: 29-7735 Fair Lakes Pkwy										
(645) Clifton Rd	0.73	15000	G	99%	0%	1%	0%	0%	0%	F	0.104	F	0.711	16000	G	2011
						From: US 29 Lee Hwy										
						To: US 29 Lee Highway										
(645) Clifton Rd	1.68	9000	G	99%	0%	1%	0%	0%	0%	C	0.104	F	0.885	9600	G	2011
						From: 29-620 W, Braddock Rd										
						To: 29-620 E, Braddock Rd										
(645) Clifton Rd	1.14	9000	G	99%	0%	1%	0%	0%	0%	F	0.106	F	0.864	9600	G	2011
						From: 29-654 Popes Head Rd										
(645) Clifton Rd	0.63	8600	G	99%	0%	1%	0%	0%	0%	F	0.106	F	0.821	9200	G	2011
						From: 29-658 Compton Rd										
						To: NCL Clifton										

Virginia Department of Transportation
Traffic Engineering Division
2011
Annual Average Daily Traffic Volume Estimates By Section of Route
Fairfax Maintenance Area

Route	Length	AADT	QA	4Tire	Bus	-----Truck-----				QC	K Factor	QK	Dir Factor	AAWDT	QW	Year	
						2Axle	3+Axle	1Trail	2Trail								
Town of Clifton																	
(645) Main St	0.39	9000	G	97%	1%	1%	1%	0%	0%	F	0.105	F	0.847	9500	G	2011	
						From: NCL Clifton											
						To: 29-641 Kincheloe Rd; School St											
(645) School St; Clifton Rd	0.25	7100	G	97%	1%	1%	1%	0%	0%	F	0.110	F	0.813	7500	G	2011	
						From: 29-641 Kincheloe Rd											
						To: SCL Clifton											
Fairfax County																	
(645) Clifton Rd	2.91	3000	G	97%	1%	1%	1%	0%	0%	C	0.121	F	0.755	3200	G	2011	
						From: SCL Clifton											
						To: 29-610 Wolf Run Shoals Rd											
(645) Clifton Rd	1.65	5100	G	97%	1%	1%	1%	0%	0%	F	0.108	F	0.755	5400	G	2011	
						From: 29-610 Wolf Run Shoals Rd											
						To: SR 123 Ox Rd											
(645) Burke Lake Rd	1.08	8200	G	99%	0%	0%	0%	0%	0%	F	0.101	F	0.702	8700	G	2011	
						From: SR 123 Ox Rd											
						To: 29-7100 Fairfax County Pkwy											
(645) Burke Lake Rd	1.82	12000	G	99%	0%	0%	0%	0%	0%	C	0.096	F	0.640	13000	G	2011	
						From: 29-7100 Fairfax County Pkwy											
						To: 29-5847 Coffey Woods Rd											
(645) Burke Lake Rd	0.43	35000	G	99%	0%	0%	0%	0%	0%	F	0.09	F	0.639	37000	G	2011	
						From: 29-5847 Coffey Woods Rd											
						To: 29-652 S, Burke Rd											
(645) Burke Lake Rd	1.17	28000	G	99%	0%	0%	0%	0%	0%	F	0.089	F	0.671	29000	G	2011	
						From: 29-652 S, Burke Rd											
						To: 29-638 Rolling Rd											
(645) Burke Lake Rd	0.27	27000	G	99%	0%	0%	0%	0%	0%	F	0.079	F	0.651	28000	G	2011	
						From: 29-638 Rolling Rd											
						To: 29-620 E, Braddock Rd											
(646) Maple Branch Rd	0.74	4100	R									NA		NA		06/28/2001	
						From: 29-612 Henderson Rd											
						To: 29-645 Clifton Rd											
(647) Hampton Rd	4.62	740	G	95%	2%	2%	1%	0%	0%	C	0.105	F	0.556	800	G	2011	
						From: 29-645 Clifton Rd											
						To: 29-643 Henderson Rd											
						To: SR 123 Ox Rd											
(648) Edsall Rd	0.94	20000	G	97%	1%	1%	1%	0%	0%	C	0.082	F	0.601	22000	G	2011	
						From: SR 123 Ox Rd											
						To: 29-617 Backlick Rd											
(648) Edsall Rd	0.23	38000	G	97%	1%	1%	1%	0%	0%	F	0.078	F	0.514	42000	G	2011	
						From: 29-617 Backlick Rd											
						To: 29-2246 Cherokee Ave											
(648) Edsall Rd	0.30	23000	G	97%	1%	1%	0%	0%	0%	F	0.081	F	0.553	25000	G	2011	
						From: 29-2246 Cherokee Ave											
						To: I-395											
(648) Edsall Rd	1.08	16000	G	97%	1%	1%	0%	0%	0%	C	0.082	F	0.526	18000	G	2011	
						From: I-395											
						To: 29-2606 Beryl Rd											
(648) Ramp	0.13	NA										NA		NA			
						From: 29-648-E001B; 29-648-W001B TO RT 395											
						To: I-395-N FROM RT 648 EAST & WEST00- EDSAL											
East (648) Ramp	0.06	NA										NA		NA			
						From: I-395-N FROM RT 648 EAST & WEST00- EDSAL											
						To: 29-648 TO RT 39500- NORTH & SOUTH											
East (648) Ramp	0.21	NA										NA		NA			
						From: 29-648 TO RT 39500- NORTH & SOUTH											
						To: 29-648-E001B FROM RT 648 EAST00- EDSALL R											
East (648) Ramp	0.32	NA										NA		NA			
						From: 29-648-E001B FROM RT 648 EAST00- EDSALL R											
						To: 29-648-E001A FROM RT 648 EAST00- EDSALL R											
West (648) Ramp	0.18	NA										NA		NA			
						From: 29-648-E001A FROM RT 648 EAST00- EDSALL R											
						To: 29-648 TO RT 395 SOUTH											
West (648) Ramp	0.11	NA										NA		NA			
						From: 29-648 TO RT 395 SOUTH											
						To: I-395-S FROM RT 648 WEST00- EDSALL ROAD											
						To: 29-648 TO RT 395 NORTH											
						To: 29-648-E001B; 29-648- 1B TO RT 395											

Virginia Department of Transportation
Traffic Engineering Division
2011
Annual Average Daily Traffic Volume Estimates By Section of Route
Fairfax Maintenance Area

Route	Length	AADT	QA	4Tire	Bus	-----Truck-----				QC	K Factor	QK	Dir Factor	AAWDT	QW	Year
						2Axle	3+Axle	1Trail	2Trail							
Fairfax County																
(649) Hummer Rd	1.03	13000	G	99%	0%	From: SR 236 Little River Tpke To: 29-650 Gallows Rd				F	0.093	F	0.646	12000	G	2011
(649) Annandale Rd	1.06	21000	G	99%	0%	From: 29-2338 Graham Rd To: 29-929 Holloman Rd				C	0.09	F	0.642	20000	G	2011
(649) Annandale Rd	0.63	18000	G	99%	0%	From: 29-929 Holloman Rd To: US 50 Arlington Blvd				F	0.086	F	0.651	17000	G	2011
(649) Annandale Rd	0.86	19000	G	99%	0%	From: US 50 Arlington Blvd To: SCL Falls Church				C	0.085	F	0.658	18000	G	2011
(649) Annandale Rd	0.63	17000	G	99%	0%	From: SCL Falls Church To: SR 236 Little River Tpke				F	0.076	F	0.567	16000	G	2011
(650) Annandale Rd	0.79	17000	G	98%	1%	From: SR 236 Little River Tpke To: 29-711 Gallows Rd				F	0.080	F	0.673	18000	G	2011
(650) Gallows Rd	0.37	33000	G	98%	1%	From: 29-711 Gallows Rd To: 29-649 Hummer Rd				F	0.083	F	0.531	33000	G	2011
(650) Gallows Rd	1.27	31000	G	98%	1%	From: 29-649 Hummer Rd To: I-495; 29-709 Woodburn Rd				C	0.084	F	0.589	29000	G	2011
(650) Gallows Rd	0.78	42000	G	97%	1%	From: I-495; 29-709 Woodburn Rd To: US 50 Arlington Blvd				F	0.083	F	0.594	45000	G	2011
(650) Gallows Rd	0.63	35000	G	97%	1%	From: US 50 Arlington Blvd To: US 29 Lee Hwy				C	0.075	F	0.557	36000	G	2011
(650) Gallows Rd	0.53	34000	G	97%	1%	From: US 29 Lee Hwy To: 29-2946 Belle Forest Dr				F	0.089	F	0.543	32000	G	2011
(650) Gallows Rd	0.93	34000	G	97%	1%	From: 29-2946 Belle Forest Dr To: 29-695 Idylwood Rd				F	0.088	F	0.524	36000	G	2011
(650) Gallows Rd	0.40	32000	G	98%	1%	From: 29-695 Idylwood Rd To: 29-769 Oak St				C	0.09	F	0.599	34000	G	2011
(650) Gallows Rd	0.66	36000	G	98%	1%	From: 29-769 Oak St To: 29-7078 Gallows Branch Rd				F	0.09	F	0.604	38000	G	2011
(650) Gallows Branch Rd	0.04	24000	R			From: 29-7078 Gallows Branch Rd To: 29-7079 Gallows Rd				NA			NA		1995	
(650) Old Gallows Rd	0.16	21000	R			From: 29-7079 Gallows Rd To: 29-677 Old Gallows Rd				NA			NA		1995	
(650) Magarity Rd	0.79	7400	G	98%	1%	From: 29-677 Old Gallows Rd To: SR 7 Leesburg Pike				C	0.107	F	0.52	8100	G	2011
(650) Magarity Rd	0.46	7700	G	98%	1%	From: SR 7 Leesburg Pike To: 29-2724 Lisle Ave; Gap Terminus				F	0.119	F	0.631	8200	G	2011
(650) Magarity Rd	0.35	9700	G	98%	1%	From: 29-2724 Lisle Ave; Gap Terminus To: 29-2701 Griffith Rd				F	0.118	F	0.526	10000	G	2011
(650) Ramp	0.21	NA				From: 29-2701 Griffith Rd To: 29-2718 Anderson Rd				NA			NA			
(650) Ramp	0.18	NA				From: 29-2718 Anderson Rd To: 29-694 Great Falls St				NA			NA			
(650) Ramp	0.10	NA				From: 29-694 Great Falls St To: 29-650 I-495-N052A FROM & TO RT 49				NA			NA			
(650) Ramp	0.18	NA				From: 29-650 I-495-N052A FROM & TO RT 49 To: I-495-N051X FROM RT 65000- GALLOWS ROAD				NA			NA			
(650) Ramp	0.10	NA				From: I-495-N051X FROM RT 65000- GALLOWS ROAD To: 29-650-N003A; 29-650-S003A TO RT 50				NA			NA			
(650) Ramp	0.02	NA				From: 29-650-N003A; 29-650-S003A TO RT 50 To: 29-650-3C TO RT 50 EAST				NA			NA			
(650) Ramp	0.02	NA				From: 29-650-3C TO RT 50 EAST To: US 50-E076B FROM RT 650 NORTH TO 495 SO				NA			NA			
(650) Ramp	0.02	NA				From: US 50-E076B FROM RT 650 NORTH TO 495 SO To: 29-650-3A TO RT 50 EAST				NA			NA			
(650) Ramp	0.02	NA				From: 29-650-3A TO RT 50 EAST To: US 50 I-495-S051B FROM GALLOWS RD				NA			NA			

Virginia Department of Transportation
Traffic Engineering Division
2011
Annual Average Daily Traffic Volume Estimates By Section of Route
Fairfax Maintenance Area

Route	Length	AADT	QA	4Tire	Bus	-----Truck-----				QC	K Factor	QK	Dir Factor	AAWDT	QW	Year
						2Axle	3+Axle	1Trail	2Trail							
Fairfax County																
North (650) Ramp	0.14	NA				From: 29-650 TO RT 495 SOUTH					NA			NA		
						To: I-495-S FROM RT 650 NORTH00- GALLOWS ROA										
North (650) Ramp	0.02	NA				From: 29-650 FROM RT 50 EAST TO & FROM ARLI					NA			NA		
						To: 29-650- 3A; 29-650-S003A TO RT 50										
South (650) Ramp	0.21	NA				From: 29-650 TO RT 495 SOUTH					NA			NA		
						To: I-495-S FROM RT 650 SOUTH00- GALLOWS ROA										
South (650) Ramp	0.02	NA				From: 29-650 FROM RT 50 EAST TO RT 50 EAST					NA			NA		
						To: 29-650-N003A; 29-650- 3A TO RT 50										
(651) New Guinea Rd	0.37	23000	R			From: 29-653 Sideburn Rd					NA			NA		1991
						To: Dead End; Gap										
(651) Premier Court	0.09	9800	R			From: 29-653, 29-6197 Roberts Pkwy					NA			NA		1991
						To: 29-7137 E, New Guinea Rd										
(651) Guinea Rd	0.15	11000	G	99%	1%	0%	0%	0%	0%	F	0.096	F	0.629	12000	G	2011
						From: 29-654 Zion Dr										
(651) Guinea Rd	1.06	16000	G	99%	1%	0%	0%	0%	0%	C	0.093	F	0.648	17000	G	2011
						From: 29-652 S, Burke Rd										
(651) Guinea Rd	0.64	15000	G	99%	1%	0%	0%	0%	0%	F	0.103	F	0.903	16000	G	2011
						From: 29-620 Braddock Rd										
(651) Guinea Rd	0.81	14000	G	99%	0%	0%	0%	0%	0%	F	0.114	F	0.889	15000	G	2011
						From: 29-2430 Braeburn Dr										
(651) Guinea Rd	0.47	13000	G	99%	0%	0%	0%	0%	0%	C	0.114	F	0.900	14000	G	2011
						From: 29-1029 Stark Rd										
(651) Guinea Rd	0.82	14000	G	99%	0%	0%	0%	0%	0%	F	0.092	F	0.896	14000	G	2011
						From: SR 236 Little River Tpke										
(652) Burke Rd	1.70	7400	G	99%	1%	0%	0%	0%	0%	F	0.098	F	0.569	7800	G	2011
						From: 29-8249 Old Burke Lake Rd										
(652) Burke Rd	0.13	11000	N	99%	1%	0%	0%	0%	0%	N	0.092	N	0.521	11000	N	2011
						From: 29-645 S, Burke Lake Rd										
(652) Burke Rd	0.89	11000	G	99%	1%	0%	0%	0%	0%	C	0.092	F	0.521	11000	G	2011
						From: 29-645 N, Burke Lake Rd										
(652) Guinea Rd	0.29	9400	N	99%	1%	0%	0%	0%	0%	N	0.095	N	0.651	9900	N	2011
						From: 29-651 W, Guinea Rd										
(652) Twinbrook Rd	0.54	9400	G	99%	1%	0%	0%	0%	0%	F	0.095	F	0.651	9900	G	2011
						From: 29-651 E, Twinbrook Rd										
(652) Burke Station Rd	0.67	8600	G	99%	1%	0%	0%	0%	0%	F	0.089	F	0.672	9300	G	2011
						From: 29-651 E, Guinea Rd; 29-4801 N, Commonwealth Blvd										
						To: 29-620 E, Braddock Rd										
						To: 29-620 W, Braddock Rd										
(653) Roberts Pkwy	1.22	15000	G			From: 29-641 Pohick Rd Non-Inventoried Fairfax County P					NA			NA		2011
						To: 29-651 N, Guinea Rd										
(653) Sideburn Rd	0.09	100	R			From: Dead End; Gap					NA			NA		04/02/2002
						To: 29-651 E, New Guinea Rd										
(653) Sideburn Rd	0.55	3000	G	98%	1%	0%	0%	0%	0%	F	0.124	F	0.507	3200	G	2011
						From: 29-651 W, New Guinea Rd										
						To: 29-654 Zion Dr										

Virginia Department of Transportation
Traffic Engineering Division
2011
Annual Average Daily Traffic Volume Estimates By Section of Route
Fairfax Maintenance Area

Route	Length	AADT	QA	4Tire	Bus	-----Truck-----				QC	K Factor	QK	Dir Factor	AAWDT	QW	Year
						2Axle	3+Axle	1Trail	2Trail							
Fairfax County																
(653) Sideburn Rd	1.05	7100	G	98%	1%	1%	0%	0%	0%	C	0.092	F	0.621	7600	G	2011
(653) Roberts Rd	0.77	8400	G	98%	1%	1%	0%	0%	0%	F	0.099	F	0.613	9000	G	2011
(654) Popes Head Rd	1.33	690	G	96%	1%	1%	1%	0%	0%	F	0.114	F	0.715	740	G	2011
(654) Popes Head Rd	1.61	2000	G	96%	1%	1%	1%	0%	0%	C	0.105	F	0.569	2100	G	2011
(654) Popes Head Rd	1.64	3500	G	96%	1%	1%	1%	0%	0%	F	0.114	F	0.647	3700	G	2011
(654) Zion Dr	0.80	12000	G	98%	1%	0%	0%	0%	0%	C	0.097	F	0.54	13000	G	2011
(654) Zion Rd	1.21	4900	G	98%	1%	0%	0%	0%	0%	F	0.095	F	0.517	5300	G	2011
(655) Shirley Gate Rd	1.37	21000	G	99%	0%	0%	0%	0%	0%	C	0.089	F	0.779	22000	G	2011
(655) Jermantown Rd	1.23	18000	G	99%	0%	0%	0%	0%	0%	C	0.080	F	0.633	20000	G	2011
(655) Jermantown Rd	0.33	6000	R									NA		NA		1995
(655) Blake Lane	0.11	4200	R									NA		NA		1995
(655) Blake Lane	0.67	23000	G	99%	0%	1%	0%	0%	0%	F	0.108	F	0.67	25000	G	2011
(655) Blake Lane	0.82	21000	G	99%	0%	1%	0%	0%	0%	C	0.100	F	0.519	23000	G	2011
(656) Legato Rd	0.22	520	R									NA		NA		01/23/2003
(656) Legato Rd	0.19	1800	R									NA		NA		1987
(656) Legato Rd	0.38	300	R									NA		NA		1991
(656) Legato Rd	0.38	12000	R									NA		NA		1991
(657) Walney Rd	0.15	5500	R									NA		NA		11/20/2008
(657) Walney Rd	1.24	5500	N									NA		NA		11/20/2008
(657) Walney Rd	0.44	8500	G	99%	0%	0%	0%	0%	0%	C	0.108	F	0.638	9100	G	2011
(657) Walney Rd	0.45	8500	G	99%	0%	0%	0%	0%	0%	F	0.111	F	0.647	9200	G	2011
(657) Walney Rd	0.56	19000	G	99%	0%	0%	0%	0%	0%	F	0.093	F	0.643	20000	G	2011
(657) Walney Rd	0.54	22000	G	99%	0%	0%	0%	0%	0%	F	0.088	F	0.532	23000	G	2011

Virginia Department of Transportation
Traffic Engineering Division
2011
Annual Average Daily Traffic Volume Estimates By Section of Route
Fairfax Maintenance Area

Route	Length	AADT	QA	4Tire	Bus	-----Truck-----				QC	K Factor	QK	Dir Factor	AAWDT	QW	Year
						2Axle	3+Axle	1Trail	2Trail							
Fairfax County																
(657) Centreville Rd	0.20	24000	G	99%	0%	1%	0%	0%	0%	F	0.085	F	0.559	26000	G	2011
						From: US 50 Lee Jackson Mem Hwy										
						To: 29-8390 Metrotech Dr										
(657) Centreville Rd	2.95	22000	G	99%	0%	1%	0%	0%	0%	C	0.098	F	0.56	23000	G	2011
						From: 29-608 N, Frying Pan Rd										
(657) Centreville Rd	1.21	28000	G	99%	0%	1%	0%	0%	0%	F	0.084	F	0.696	27000	G	2011
						From: 29-5320 Sunrise Valley Dr										
(657) Centreville Rd	0.35	40000	G	99%	0%	1%	0%	0%	0%	F	0.093	F	0.588	43000	G	2011
						From: SR 267 Dulles Toll Rd										
(657) Centreville Rd	0.34	38000	G	99%	0%	1%	0%	0%	0%	F	NA			42000	G	2011
						To: SCL Herndon; SR 228 Elden St										
						From: 29-621 Bull Run P.O. Rd										
(658) Compton Rd	2.84	1800	G	98%	0%	1%	0%	0%	0%	C	0.12	F	0.545	1700	G	2011
						To: 29-616 Ordway Rd										
(658) Compton Rd	0.04	5400	G	98%	1%	0%	0%	0%	0%	F	0.12	N	0.545	5800	G	2011
						From: SR 28 Centreville Rd										
(658) Compton Rd	1.96	4400	G	98%	1%	0%	0%	0%	0%	C	0.111	F	0.666	4700	G	2011
						To: 29-659 S, Union Mill Rd										
(658) Compton Rd	1.87	1500	G	98%	1%	0%	0%	0%	0%	F	0.092	F	0.656	1600	G	2011
						To: 29-645 Clifton Rd										
						From: Dead End										
(659) Union Mill Rd	1.10	70	R								NA			NA		1986
						To: 29-658 S, Compton Rd										
						From: 29-658 N, Compton Rd										
(659) Union Mill Rd	2.10	12000	G	98%	1%	0%	0%	0%	0%	C	0.093	F	0.655	13000	G	2011
						To: 29-620 Braddock Rd										
						From: 29-5590 Newman Rd										
(660) Fairfax Station Rd	0.79	810	G	98%	1%	1%	0%	0%	0%	F	0.115	F	0.520	860	G	2011
						To: 29-612 S, Colchester Rd										
(660) Fairfax Station Rd	0.14	980	G	98%	1%	1%	0%	0%	0%	F	0.102	F	0.524	1100	G	2011
						To: 29-612 N, Colchester Rd										
(660) Fairfax Station Rd	2.42	2300	G	98%	1%	1%	0%	0%	0%	C	0.097	F	0.551	2400	G	2011
						To: SR 123 Ox Rd; FR-951										
(660) Adare Dr	0.13	1800	R								NA			NA		01/23/2003
						To: 29-7002 W, John Ayres Dr										
(660) Adare Dr	0.04	880	R								NA			NA		01/23/2003
						To: 29-7000 Wood Thrush Ct										
(660) Adare Dr	0.03	750	R								NA			NA		2003
						To: 29-7001 Fox Sparrow Ct										
(660) Adare Dr	0.25	220	R								NA			NA		03/05/2009
						To: 29-7002 E, John Ayres Dr										
(660) Adare Dr	0.06	140	R								NA			NA		08/28/2001
						To: Cul-de-Sac										
						From: 29-620 Braddock Rd										
(661) Old Lee Rd	0.96	6300	G	99%	1%	0%	0%	0%	0%	C	0.121	F	0.898	6700	G	2011
						To: 29-8460 Stonecroft Blvd										
(661) Old Lee Rd	0.88	1700	G	99%	1%	0%	0%	0%	0%	F	NA			NA		2011
						To: 0.95 MN 29-8460										
(661) Lee Rd	0.54	9400	G	99%	1%	0%	0%	0%	0%	F	NA			NA		2011
						To: US 50 Lee Jackson Hwy										
						From: Dead End										
(662) Stone Rd	0.09	NA									NA			NA		
						To: US 29 Lee Hwy										

Virginia Department of Transportation
Traffic Engineering Division
2011
Annual Average Daily Traffic Volume Estimates By Section of Route
Fairfax Maintenance Area

Route	Length	AADT	QA	4Tire	Bus	-----Truck-----				QC	K Factor	QK	Dir Factor	AAWDT	QW	Year
						2Axle	3+Axle	1Trail	2Trail							
Fairfax County																
(662) Stone Rd	1.44	21000	G	99%	0%	0%	0%	0%	0%	C	0.107	F	0.675	23000	G	2011
(662) Poplar Tree Rd	0.94	19000	G	99%	0%	0%	0%	0%	0%	F	0.106	F	0.774	21000	G	2011
(662) Westfields Blvd	0.39	35000	G	99%	0%	0%	0%	0%	0%	F	0.093	F	0.555	38000	G	2011
(662) Westfields Blvd	0.64	19000	G	98%	0%	1%	0%	0%	0%	C	0.098	F	0.574	20000	G	2011
(663) Miller Rd	1.46	3200	G	99%	1%	0%	0%	0%	0%	C	0.087	F	0.802	3000	G	2011
(664) Waples Mill Rd	1.93	4400	G	97%	2%	0%	0%	0%	0%	C	0.113	F	0.617	4200	G	2011
(664) Oakton Rd	0.96	7500	G	97%	2%	0%	0%	0%	0%	F	0.093	F	0.778	7100	G	2011
(665) Coppermine Rd	0.73	7000	R								NA		NA			08/02/2005
(665) Fox Mill Rd	0.23	3200	G	99%	0%	0%	0%	0%	0%	F	0.115	F	0.676	3400	G	2011
(665) Fox Mill Rd	0.33	1800	R								NA		NA			08/02/2006
(665) Fox Mill Rd	0.16	2800	G	99%	0%	0%	0%	0%	0%	F	NA		3100	G	2011	
(665) Fox Mill Rd	1.66	11000	G	99%	0%	0%	0%	0%	0%	C	0.095	F	0.549	12000	G	2011
(665) Fox Mill Rd	0.16	11000	R								NA		NA			1995
(665) Fox Mill Rd	2.72	6600	G	99%	0%	0%	0%	0%	0%	F	0.107	F	0.640	7200	G	2011
(665) Fox Mill Rd	1.65	5900	G	99%	0%	0%	0%	0%	0%	C	0.104	F	0.55	6400	G	2011
(665) Waples Mill Rd	1.04	6200	G	99%	0%	0%	0%	0%	0%	F	0.11	F	0.571	6700	G	2011
(665) Waples Mill Rd	0.12	26000	G	99%	0%	0%	0%	0%	0%	F	0.078	F	0.619	29000	G	2011
(666) Monroe St	1.15	8600	G	100%	0%	0%	0%	0%	0%	C	0.118	F	0.861	8200	G	2011
(666) Monroe St	0.73	24000	G	100%	0%	0%	0%	0%	0%	F	0.111	F	0.585	23000	G	2011
(666) Waples Mill Rd		14000	G	99%	0%	0%	0%	0%	0%	F	0.093	F	0.69	15000	G	2011
Fairfax County																
(667) Pinecrest Rd	0.04	3200	R								NA		NA			06/21/2005
(667) Pinecrest Rd	0.04	130	R								NA		NA			06/24/2002

Virginia Department of Transportation
Traffic Engineering Division
2011
Annual Average Daily Traffic Volume Estimates By Section of Route
Fairfax Maintenance Area

Route	Length	AADT	QA	4Tire	Bus	-----Truck-----				QC	K Factor	QK	Dir Factor	AAWDT	QW	Year
						2Axle	3+Axle	1Trail	2Trail							
Fairfax County																
(667) Pinecrest Rd	0.14	1900	R								NA		NA			06/24/2002
						From: 29-6350 Farthingale Dr										
(667) Pinecrest Rd	0.27	4200	R								NA		NA			06/24/2002
						From: 29-6349 Lyme Bay Dr										
(667) Pinecrest Rd	0.06	3900	R								NA		NA			06/24/2002
						From: 29-6341 Fanieul Hall Ct										
(667) Pinecrest Rd	0.04	3900	R								NA		NA			06/24/2002
						From: 29-6347 Armada St										
(667) Pinecrest Rd	0.09	3500	R								NA		NA			06/24/2002
						From: 29-6340 Conquest Place										
(667) Pinecrest Rd	0.03	3000	R								NA		NA			1997
						From: 29-6339 Kinship Dr										
(667) Pinecrest Rd	0.10	2900	R								NA		NA			1997
						From: 29-6311 W, Magna Carta Rd										
(667) Pinecrest Rd	0.11	3300	R								NA		NA			1997
						From: 29-5340 Viking Dr										
(667) Pinecrest Rd	0.19	3100	R								NA		NA			06/24/2002
						From: 29-6311 E, Magna Carta Rd										
(667) Pinecrest Rd	0.62	490	R								NA		NA			06/24/2002
						From: 29-665 Fox Mill Rd										
						To: End State Maintenance										
(668) McLearen Rd	0.89	20000	G	98%	0%	1%	1%	0%	0%	C	0.099	F	0.642	19000	G	2011
						From: Dulles Int Airport										
(668) McLearen Rd	0.97	14000	G	98%	0%	1%	1%	0%	0%	F	0.096	F	0.549	14000	G	2011
						From: 29-657 Centreville Rd										
						To: 29-608 West Ox Rd										
(669) Thompson Rd	0.84	1600	G	98%	1%	1%	0%	0%	0%	F	0.099	F	0.605	1700	G	2011
						From: 29-645 Lees Corner Rd										
(669) Thompson Rd	1.78	2100	G	98%	1%	1%	0%	0%	0%	F	0.102	F	0.723	2000	G	2011
						From: 29-7140 ; 29-7292 Tuckaway Dr										
						To: 29-608 S, West Ox Rd										
(669) Bennett Rd	1.38	1800	G	98%	1%	1%	0%	0%	0%	F	0.118	F	0.729	1700	G	2011
						From: 29-608 N, West Ox Rd										
						To: 29-665 N, Fox Mill Rd										
(669) Stuart Mill Rd	2.22	1100	G	98%	1%	1%	0%	0%	0%	C	0.112	F	0.582	1000	G	2011
						From: 29-665 S, Fox Mill Rd										
						To: 29-671 Birdfoot Lane										
(670) Mount Gilead Rd	0.15	890	R								NA		NA			01/22/2003
						From: 29-620 Braddock Rd										
(670) Mount Gilead Rd	0.25	90	R								NA		NA			01/22/2003
						From: 29-1166 Wharton Lane										
						To: Dead End										
(671) Hunt Rd	0.31	310	R								NA		NA			06/24/2002
						From: 29-665 Fox Mill Rd										
(671) Hunt Rd	0.31	860	G								NA		860	G	2011	
						From: 29-4697 Lapham Dr										
(671) Vale Rd	1.07	6200	G	98%	1%	0%	0%	0%	0%	F	0.117	F	0.836	5900	G	2011
						From: 29-672 W, Vale Rd; 29-3727 Fox Den Lane										
(671) Stuart Mill Rd	1.10	2000	G	98%	1%	0%	0%	0%	0%	C	0.104	F	0.675	1900	G	2011
						From: 29-672 E, Vale Rd										
(671) Birdfoot Lane	0.44	2200	G	98%	1%	0%	0%	0%	0%	F	0.117	F	0.849	2100	G	2011
						From: 29-669 Stuart Mill Rd										
						To: 29-673 Lawyers Rd										

Virginia Department of Transportation
Traffic Engineering Division
2011
Annual Average Daily Traffic Volume Estimates By Section of Route
Fairfax Maintenance Area

Route	Length	AADT	QA	4Tire	Bus	-----Truck-----				QC	K Factor	QK	Dir Factor	AAWDT	QW	Year
						2Axle	3+Axle	1Trail	2Trail							
Fairfax County																
(672) Vale Rd	1.34	5200	G	99%	1%	0%	0%	0%	0%	F	0.113	F	0.801	4900	G	2011
						From: 29-664 Waples Mill Rd										
(672) Vale Rd	0.52	4400	G	99%	1%	0%	0%	0%	0%	F	0.121	F	0.827	4700	G	2011
						From: 29-665 Fox Mill Rd										
(672) Vale Rd	1.55	8000	G	99%	1%	0%	0%	0%	0%	C	0.107	F	0.886	7600	G	2011
						From: 29-671 W, Hunt Rd										
(672) Vale Rd	1.36	8400	G	99%	1%	0%	0%	0%	0%	F	0.109	F	0.606	7900	G	2011
						From: 29-671 E, Stuart Mill Rd										
						From: 29-674 S, Hunter Mill Rd										
						From: 29-674 N, Hunter Mill Rd										
						From: WCL Vienna										
(673) McLearen Rd	0.19	6000	G	99%	0%	0%	0%	0%	0%	F	0.101	F	0.511	6600	G	2011
						From: 29-5345 Quincy Adams Rd										
(673) Lawyers Rd	0.52	9100	G	99%	0%	0%	0%	0%	0%	F	0.097	F	0.587	10000	G	2011
						From: 29-602 Reston Pkwy										
(673) Lawyers Rd	0.90	8900	G	99%	0%	0%	0%	0%	0%	F	0.105	F	0.713	9800	G	2011
						From: 29-4703 Steeplechase Dr										
(673) Lawyers Rd	0.99	7900	G	99%	0%	0%	0%	0%	0%	C	0.107	F	0.759	8700	G	2011
						From: 29-4720 Soapstone Dr										
(673) Lawyers Rd	0.99	9100	G	99%	0%	0%	0%	0%	0%	F	0.098	F	0.547	10000	G	2011
						From: 29-671 Birdfoot Lane										
(673) Lawyers Rd	0.58	9200	G	99%	0%	0%	0%	0%	0%	F	0.098	F	0.555	10000	G	2011
						From: 29-7490 Hunters Crest Way										
(673) Lawyers Rd	1.72	13000	G	100%	0%	0%	0%	0%	0%	C	0.096	F	0.555	14000	G	2011
						From: 29-674 Hunters Mill Rd										
						From: NWCL Vienna										
						From: SWCL Vienna										
(673) Courthouse Rd	0.56	15000	G	99%	0%	1%	0%	0%	0%	F	NA			16000	G	2011
						From: 29-701 Sutton Rd										
(673) Courthouse Rd	0.70	5300	G	99%	0%	1%	0%	0%	0%	C	0.096	F	0.672	5800	G	2011
						From: SR 123 Chain Bridge Rd										
(674) Palmer St	0.08	160	G	98%	0%	1%	1%	0%	0%	F	0.135	F	0.553	170	G	2011
						From: Dead End										
(674) Palmer St	0.10	590	G	98%	0%	1%	1%	0%	0%	C	0.125	F	0.737	640	G	2011
						From: 29-1093 Palmer Dr										
(674) Hunter Mill Rd	1.43	17000	G	99%	0%	0%	0%	0%	0%	F	0.09	F	0.542	19000	G	2011
						From: SR 123 E, Chain Bridge Rd										
						From: SR 123 W, Chain Bridge Rd										
(674) Hunter Mill Rd	1.35	15000	G	99%	0%	0%	0%	0%	0%	C	0.099	F	0.599	17000	G	2011
						From: 29-672 Vale Rd										
(674) Hunter Mill Rd	0.88	17000	G	99%	0%	0%	0%	0%	0%	F	0.096	F	0.598	19000	G	2011
						From: 29-673 Lawyers Rd										
(674) Hunter Mill Rd	0.34	17000	G	99%	0%	0%	0%	0%	0%	F	0.097	F	0.613	19000	G	2011
						From: 29-677 Hunter Station Rd										
(674) Hunter Mill Rd	0.59	19000	R								NA			NA		1997
						From: 29-3961 Hunt Race Way										
(674) Hunter Mill Rd	0.30	23000	G	99%	0%	0%	0%	0%	0%	F	0.102	F	0.622	25000	G	2011
						From: 29-5320 Sunrise Valley Dr										
(674) Hunter Mill Rd	0.34	13000	G	99%	0%	1%	0%	0%	0%	F	0.104	F	0.532	14000	G	2011
						From: SR 267 Dulles Toll Rd										
(674) Hunter Mill Rd	1.80	8200	G	99%	0%	1%	0%	0%	0%	C	0.087	F	0.650	8900	G	2011
						From: 29-675 Crowell Rd										
						From: 29-606 S, Baron Cameron Rd										

Virginia Department of Transportation
Traffic Engineering Division
2011
Annual Average Daily Traffic Volume Estimates By Section of Route
Fairfax Maintenance Area

Route	Length	AADT	QA	4Tire	Bus	-----Truck-----				QC	K Factor	QK	Dir Factor	AAWDT	QW	Year
						2Axle	3+Axle	1Trail	2Trail							
Fairfax County																
(674) Springvale Rd	1.63	5100	G	98%	0%	1%	0%	0%	0%	F	0.086	F	0.516	5600	G	2011
						From: SR 7 Leesburg Pike: 29-606 N										
						To: SR 193 Georgetown Pike										
(674) Springvale Rd	2.16	2000	G	98%	0%	1%	0%	0%	0%	C	0.082	F	0.521	2200	G	2011
						From: 29-603 Beach Mill Rd										
(675) Sunset Hills Rd	0.94	32000	G	99%	0%	0%	0%	0%	0%	F	0.092	F	0.589	34000	G	2011
						From: ECL Herndon										
						To: 29-602 Reston Pkwy										
(675) Sunset Hills Rd	1.12	22000	G	99%	0%	0%	0%	0%	0%	F	0.095	F	0.512	24000	G	2011
						From: 29-828 Wiehle Ave										
(675) Sunset Hills Rd	1.40	8900	G	99%	0%	0%	0%	0%	0%	C	0.096	F	0.729	9100	G	2011
						From: 29-674 S, Hunter Mill Rd										
						To: 29-674 N, Hunter Mill Rd										
(675) Crowell Rd	0.69	7300	G	99%	0%	0%	0%	0%	0%	F	0.11	F	0.619	7700	G	2011
						From: 29-3858 Browns Mill Rd										
						To: 29-3858 Crowell Rd										
(675) Brown Mill Rd	0.99	7300	N	99%	0%	0%	0%	0%	0%	N	0.11	N	0.619	7700	N	2011
						From: 29-702 Beulah Rd										
(675) Beulah Rd	0.70	7300	G	99%	1%	0%	0%	0%	0%	C	0.114	F	0.618	8000	G	2011
						From: 29-5939 Lozano Dr										
(675) Beulah Rd	1.29	8100	G	99%	1%	0%	0%	0%	0%	F	0.111	F	0.651	8800	G	2011
						From: 29-676 S, Clarks Crossing Rd										
(675) Beulah Rd	0.86	9900	G	99%	1%	0%	0%	0%	0%	F	0.102	F	0.524	11000	G	2011
						From: NCL Vienna										
						To: ECL Vienna										
(675) Park St	0.09	11000	G	99%	1%	0%	0%	0%	0%	F	0.106	F	0.614	12000	G	2011
						From: 29-2745 Casmar St										
(675) Park St	0.19	11000	G	99%	1%	0%	0%	0%	0%	F	0.105	F	0.621	12000	G	2011
						From: 29-698 Cedar Lane										
(676) Clarks Crossing Rd	0.05	2300	R								NA		NA			09/09/1997
						From: Dead End										
						To: 29-5785 Batten Hollow Rd										
(676) Clarks Crossing Rd	0.26	2300	R								NA		NA			09/09/1997
						From: 29-4072 Percussion Way										
(676) Clarks Crossing Rd	0.65	2300	R								NA		NA			11/18/2008
						From: 29-675 S, Beulah Rd										
						To: 29-675 N, Beulah Rd										
(676) Trap Rd	0.30	5500	G	99%	0%	0%	0%	0%	0%	F	0.097	F	0.636	5100	G	2011
						From: 29-3810 Gelding Lane										
(676) Trap Rd	0.93	6100	G	99%	0%	0%	0%	0%	0%	C	0.100	F	0.583	5700	G	2011
						From: 29-5020 Towlston Rd										
(676) Trap Rd	0.45	3200	R								NA		NA			09/09/1997
						From: SR 7 E, Leesburg Pike										
						To: SR-7 W, Leesburg Pike										
(676) Towlston Rd	0.81	4000	G	99%	0%	1%	0%	0%	0%	F	0.119	F	0.555	3800	G	2011
						From: 29-683 Leigh Mill Rd										
(676) Towlston Rd	1.01	1800	G	99%	0%	1%	0%	0%	0%	F	0.104	F	0.592	1700	G	2011
						From: 29-738 Old Dominion Dr										
(676) Towlston Rd	0.45	510	G	99%	0%	1%	0%	0%	0%	C	0.129	F	0.697	480	G	2011
						From: SR 193 Georgetown Pike										
(677) Hunter Station Rd	0.10	90	R								NA		NA			09/09/1997
						From: Dead End										
						To: 29-673 Lawyers Rd										
(677) Hunter Station Rd	0.23	670	G	99%	0%	0%	0%	0%	0%	F	0.097	F	0.643	710	G	2011
						From: 29-6324 Meadowood Dr										

Virginia Department of Transportation
Traffic Engineering Division
2011
Annual Average Daily Traffic Volume Estimates By Section of Route
Fairfax Maintenance Area

Route	Length	AADT	QA	4Tire	Bus	-----Truck-----				QC	K Factor	QK	Dir Factor	AAWDT	QW	Year
						2Axle	3+Axle	1Trail	2Trail							
Fairfax County																
(677) Hunter Station Rd	0.86	490	G	99%	0%	0%	0%	0%	0%	C	0.101	F	0.774	510	G	2011
(677) Meadowlark Rd	1.27	13000	R								NA		NA			1993
(677) Old Courthouse Rd	0.94	5200	G	99%	0%	0%	0%	0%	0%	F	0.122	F	0.753	5500	G	2011
(677) Old Courthouse Rd	0.68	6900	G	99%	0%	0%	0%	0%	0%	C	0.143	F	0.810	7200	G	2011
(677) Old Courthouse Rd	0.34	10000	G	99%	0%	0%	0%	0%	0%	F	0.119	F	0.802	11000	G	2011
(677) Old Courthouse Rd	0.88	14000	G	99%	1%	0%	0%	0%	0%	C	0.095	F	0.567	15000	G	2011
(677) Gallows Branch Rd	0.06	22000	G								NA		22000	G	2011	
(677) Gallows Branch Rd	0.09	15000	G								NA		15000	G	2011	
(678) Atwood Rd	0.06	770	R								NA		NA			09/09/1997
(678) Atwood Rd	0.13	790	R								NA		NA			09/09/1997
(678) Atwood Rd	0.09	770	R								NA		NA			09/09/1997
(678) Atwood Rd	0.39	710	R								NA		NA			09/09/1997
(679) Crestview Dr	0.75	11000	G	100%	0%	0%	0%	0%	0%	C	0.11	F	0.633	10000	G	2011
(680) Stuart Rd	0.90	4300	R								NA		NA			09/09/1997
(680) Stuart Rd	0.09	2800	R								NA		NA			09/09/1997
(680) Shaker Woods Rd	1.67	2700	R								NA		NA			09/09/1997
(681) Walker Rd	1.99	6600	G	98%	0%	1%	0%	0%	0%	C	0.087	F	0.659	7300	G	2011
(681) Walker Rd	2.05	2500	G	98%	0%	0%	1%	0%	0%	C	0.092	F	0.652	2800	G	2011
(682) Arnon Chapel Rd/Weant D2.13	2.500	2500	R								NA		NA			09/09/1997
(683) Leigh Mill Rd	0.92	1000	G	99%	0%	0%	0%	0%	0%	F	0.089	F	0.533	940	G	2011
(683) Leigh Mill Rd	0.63	1000	G	99%	0%	0%	0%	0%	0%	C	0.096	F	0.517	950	G	2011
(683) Leigh Mill Rd	0.16	1100	G	99%	0%	0%	0%	0%	0%	F	0.105	F	0.691	1100	G	2011

Virginia Department of Transportation
Traffic Engineering Division
2011
Annual Average Daily Traffic Volume Estimates By Section of Route
Fairfax Maintenance Area

Route	Length	AADT	QA	4Tire	Bus	-----Truck-----				QC	K Factor	QK	Dir Factor	AAWDT	QW	Year
						2Axle	3+Axle	1Trail	2Trail							
Fairfax County																
(683) Leigh Mill Rd	0.34	1200	G	99%	0%	0%	0%	0%	0%	F	0.095	F	0.678	1200	G	2011
						From: 29-5703 White Chimney Lane										
						To: 29-5097 Peppertree Dr										
(683) Leigh Mill Rd	0.27	1500	G	99%	0%	0%	0%	0%	0%	F	0.101	F	0.854	1400	G	2011
						From: 29-676 N. Towlston Rd										
						To: 29-676 S. Towlston Rd										
(683) Bellview Rd	1.78	1600	R								NA		NA			1995
						From: SR 193 E, Georgetown Pike										
						To: Dead End										
(684) Spring Hill Rd	0.22	3900	R								NA		NA			1991
						From: SR 7 Leesburg Pike; FR-913										
						To: SR 7 Leesburg Pike; FR-913										
(684) Spring Hill Rd	1.05	14000	G	99%	0%	0%	0%	0%	0%	C	0.102	F	0.665	14000	G	2011
						From: 29-694 Lewinsville Rd										
(684) Spring Hill Rd	1.03	6800	G	99%	0%	0%	0%	0%	0%	F	0.087	F	0.634	7500	G	2011
						From: 29-738 Old Dominion Dr										
(684) Spring Hill Rd	0.71	1800	G	99%	0%	0%	0%	0%	0%	F	0.105	F	0.607	2000	G	2011
						From: SR 193 Georgetown Pike										
						To: 29-694 Lewinsville Rd										
(685) Swinks Mill Rd	0.48	6300	G	99%	1%	0%	0%	0%	0%	F	0.126	F	0.673	5900	G	2011
						From: 29-738 Old Dominion Dr										
(685) Swinks Mill Rd	1.03	6500	G	99%	1%	0%	0%	0%	0%	C	0.114	F	0.623	6100	G	2011
						From: SR 193 Georgetown Pike										
						To: 29-694 Lewinsville Rd										
(686) Balls Hill Rd	0.73	3600	G	98%	1%	1%	1%	0%	0%	C	0.12	F	0.680	3900	G	2011
						From: 29-738 Old Dominion Dr										
(686) Balls Hill Rd	0.94	7800	G	98%	1%	1%	0%	0%	0%	C	0.117	F	0.553	8400	G	2011
						From: SR 193 Georgetown Pike; FR-268										
						To: 29-3212 Delf Dr										
(687) Churchill Rd	0.22	1400	R								NA		NA			1997
						From: 29-3204 Clover Dr										
(687) Churchill Rd	0.07	1500	R								NA		NA			1997
						From: 29-686 Balls Hill Rd										
(687) Churchill Rd	0.57	2700	G	99%	0%	0%	0%	0%	0%	F	0.124	F	0.516	2900	G	2011
						From: 29-3141 Dead Run Dr										
(687) Churchill Rd	0.52	6000	G	99%	0%	0%	0%	0%	0%	C	0.099	F	0.56	6400	G	2011
						From: SR 123 Dolley Madison Blvd										
(687) Old Chain Bridge Rd	0.05	8000	G	99%	0%	0%	0%	0%	0%	F	0.092	N	0.509	8400	G	2011
						From: 29-1825 Fleetwood Rd										
(687) Old Chain Bridge Rd	0.18	7300	G	99%	0%	0%	0%	0%	0%	F	0.092	F	0.509	7900	G	2011
						From: 29-3547 Chain Bridge Rd										
						To: Dead End										
(688) Potomac School Rd	0.14	2100	R								NA		NA			09/09/1997
						From: 29-3956 Evermay Dr										
(688) Potomac School Rd	0.06	2500	R								NA		NA			09/09/1997
						From: 29-3947 Long Meadow Rd										
(688) Potomac School Rd	0.08	2800	R								NA		NA			09/09/1997
						From: 29-3955 Stoneham Lane										
(688) Potomac School Rd	0.09	3600	R								NA		NA			09/09/1997
						From: SR 123; SR 193										
						To: SR 309 Old Dominion Dr										
(689) Linway Terrace	0.34	5800	G								NA		5800	G		2011
						From: 29-2807 Birch Rd										

Virginia Department of Transportation
Traffic Engineering Division
2011
Annual Average Daily Traffic Volume Estimates By Section of Route
Fairfax Maintenance Area

Route	Length	AADT	QA	4Tire	Bus	-----Truck-----				QC	K Factor	QK	Dir Factor	AAWDT	QW	Year
						2Axle	3+Axle	1Trail	2Trail							
Fairfax County																
(689) Linway Terrace	0.53	4300	G	99%	0%	0%	0%	0%	0%	C	0.086	F	0.513	4700	G	2011
From: 29-2807 Birch Rd																
To: 29-695 S, Kirby Rd																
(689) Chesterbrook Rd	0.96	6200	G	99%	0%	0%	0%	0%	0%	F	0.14	F	0.677	6700	G	2011
From: 29-695 N, Kirby Rd																
To: Arlington County Line																
(690) Old Chesterbrook Rd	0.46	2200	G	99%	0%	0%	0%	0%	0%	F	0.108	F	0.611	2400	G	2011
From: 29-693 Westmoreland St																
To: 29-1809 Longfellow St																
(690) Old Chesterbrook Rd	0.72	2000	G	99%	0%	0%	0%	0%	0%	C	0.128	F	0.659	2200	G	2011
From: 29-2807 Birch Rd																
To: 29-695 S, Kirby Rd																
(690) Old Chesterbrook Rd	0.46	1400	G	99%	0%	0%	0%	0%	0%	F	0.119	F	0.571	1600	G	2011
From: 29-695 N, Kirby Rd																
To: 29-691 Massachusetts Ave																
(690) Park Rd; Vermont Ave	0.47	2400	R								NA		NA			10/24/2005
From: Arlington County Line																
To: 29-691 Massachusetts Ave																
(691) Rockingham Rd	0.07	300	R								NA		NA			06/26/2002
From: 29-2805 Nottingham St																
(691) Rockingham Rd	0.12	460	R								NA		NA			06/28/2002
From: 29-2806 S, Rhode Island Ave																
(691) Rockingham St	0.23	450	R								NA		NA			06/26/2002
From: 29-2804 Kensington St																
(691) Rockingham St	0.26	530	R								NA		NA			06/26/2002
From: 29-2806 N, Rhode Island Ave																
To: 29-2806 N, Rockingham St																
(691) Rhode Island Ave	0.03	420	R								NA		NA			06/26/2002
From: 29-2803 Massachusetts Ave																
To: 29-2801 Rhode Island Ave																
(691) Massachusetts Ave	0.27	800	R								NA		NA			06/26/2002
From: 29-690 Vermont Ave																
To: 29-690 Massachusetts Ave																
(691) Vermont Ave	0.07	870	R								NA		NA			06/24/2002
From: 29-2804 N, Valley Wood Rd																
To: 29-2804 N, Vermont Ave																
(691) Valley Wood Rd	0.01	1500	R								NA		NA			10/24/2005
From: SR 309 Old Dominion Dr																
(691) Franklin Park Rd	0.36	910	R								NA		NA			06/24/2002
From: 29-2816 Dumbarton St																
(691) Franklin Park Rd	0.10	540	R								NA		NA			06/24/2002
From: 29-3231 Atoga Ave																
(691) Franklin Park Rd	0.05	620	R								NA		NA			06/24/2002
From: Arlington County Line; 38th St																
(692) Roosevelt St	0.07	1500	R								NA		NA			06/24/2002
From: 29-693 Westmoreland St																
To: 29-1072 Glenheather Dr																
(692) Roosevelt St	0.07	1500	R								NA		NA			06/24/2002
From: 29-1188 Underwood St																
(692) Roosevelt St	0.06	1500	R								NA		NA			06/24/2002
From: 29-1069 Beacon Lane																
(692) Roosevelt St	0.06	1600	R								NA		NA			06/24/2002
From: 29-1823 Leeland Dr																
(692) Roosevelt St	0.06	3300	R								NA		NA			09/09/1997
From: 29-1187 Trinidad St																
(692) Roosevelt St	0.03	3400	R								NA		NA			09/09/1997
From: Arlington County Line																

Virginia Department of Transportation
Traffic Engineering Division
2011
Annual Average Daily Traffic Volume Estimates By Section of Route
Fairfax Maintenance Area

Route	Length	AADT	QA	4Tire	Bus	-----Truck-----				QC	K Factor	QK	Dir Factor	AAWDT	QW	Year
						2Axle	3+Axle	1Trail	2Trail							
Fairfax County																
(693) Westmoreland St	0.52	7500	G	98%	1%	0%	0%	0%	0%	F	0.129	F	0.532	7000	G	2011
						From: Arlington County Line										
						To: 29-703 Haycock Rd										
(693) Westmoreland St	0.58	9600	G	98%	1%	0%	0%	0%	0%	F	0.113	F	0.527	9100	G	2011
						From: 29-695 Kirby Rd										
(693) Westmoreland St	0.39	12000	G	98%	1%	0%	0%	0%	0%	C	0.111	F	0.542	11000	G	2011
						From: 29-2672 Lemon Rd										
(693) Westmoreland St	0.38	12000	G	98%	1%	0%	0%	0%	0%	F	0.101	F	0.537	12000	G	2011
						From: 29-3285 Southridge Dr										
(693) Westmoreland St	0.42	13000	G	98%	1%	0%	0%	0%	0%	F	0.099	F	0.541	12000	G	2011
						From: 29-690 Old Chesterbrook Rd										
(693) Westmoreland St	0.24	16000	G	98%	1%	0%	0%	0%	0%	F	0.098	F	0.566	15000	G	2011
						From: 29-3547 Chain Bridge Rd										
(694) Lewinsville Rd	1.42	9500	G	98%	0%	1%	0%	0%	0%	F	0.087	F	0.72	10000	G	2011
						From: 29-684 Spring Hill Rd										
(694) Lewinsville Rd	1.03	11000	G	98%	0%	1%	0%	0%	0%	F	0.088	F	0.636	12000	G	2011
						From: 29-3913 Elsinore Rd										
(694) Lewinsville Rd	1.01	13000	G	98%	0%	1%	0%	0%	0%	C	0.085	F	0.644	14000	G	2011
						From: SR 123 Dolley Madison Blvd										
(694) Great Falls St	0.19	19000	G	98%	0%	1%	0%	0%	0%	F	0.085	F	0.554	21000	G	2011
						From: 29-3547 Chain Bridge Rd										
(694) Great Falls St	0.36	14000	G	98%	0%	1%	0%	0%	0%	F	0.097	F	0.582	15000	G	2011
						From: 29-650 Magarity Rd										
(694) Great Falls St	0.17	14000	G	98%	0%	1%	0%	0%	0%	F	0.110	F	0.567	15000	G	2011
						From: 29-2768 Baldwin Dr										
(694) Great Falls St	0.41	13000	G	98%	0%	1%	0%	0%	0%	F	0.111	F	0.570	15000	G	2011
						From: 29-3285 Southridge Dr										
(694) Great Falls St	0.45	13000	G	98%	0%	1%	0%	0%	0%	C	0.102	F	0.532	14000	G	2011
						From: 29-2672 Lemon Rd										
(694) Great Falls St	0.23	14000	G	98%	0%	1%	0%	0%	0%	F	0.098	F	0.502	15000	G	2011
						From: 29-695 Kirby Rd										
(694) Great Falls St	0.55	13000	G	98%	0%	1%	0%	0%	0%	F	0.100	F	0.503	14000	G	2011
						From: 29-703 Haycock Rd										
(694) Great Falls St	0.60	8900	G	98%	0%	1%	0%	0%	0%	F	0.104	F	0.506	9800	G	2011
						From: NCL Falls Church										
(695) Idylwood Rd	0.04	110	R								NA		NA			1997
						From: 29-4363 Richelieu Dr										
(695) Idylwood Rd	0.04	20	R								NA		NA			1997
						From: 29-5042 Craig Court										
						To: Dead End; Gap										
						From: Cul-de-Sac; Gap										
(695) Idylwood Rd	0.07	40	R								NA		NA			1997
						From: 29-6956 Benedictine Court										
(695) Idylwood Rd	0.15	320	R								NA		NA			1997
						From: 29-896 Williams Ave										
						To: 29-896 Williams Ave										
(695) Idylwood Rd	0.20	650	R								NA		NA			1997
						From: 29-698 Cedar Lane										
(695) Idylwood Rd	0.36	3800	G	99%	0%	0%	0%	0%	0%	F	0.096	F	0.772	3600	G	2011
						From: 29-650 Gallows Rd										
(695) Idylwood Rd	1.60	14000	G	99%	0%	0%	0%	0%	0%	C	0.097	F	0.525	14000	G	2011
						From: SR 7 Leesburg Pike										

Virginia Department of Transportation
Traffic Engineering Division
2011
Annual Average Daily Traffic Volume Estimates By Section of Route
Fairfax Maintenance Area

Route	Length	AADT	QA	4Tire	Bus	-----Truck-----				QC	K Factor	QK	Dir Factor	AAWDT	QW	Year
						2Axle	3+Axle	1Trail	2Trail							
Fairfax County																
(695) Idylwood Rd	1.20	11000	G	99%	0%	0%	0%	0%	0%	F	0.091	F	0.524	10000	G	2011
						From: SR 7 Leesburg Pike										
						To: 29-694 Great Falls St										
(695) Kirby Rd	0.60	12000	G	99%	0%	0%	0%	0%	0%	F	0.088	F	0.547	11000	G	2011
						From: 29-693 Westmoreland St										
(695) Kirby Rd	0.56	13000	G	99%	0%	1%	0%	0%	0%	F	0.096	F	0.574	12000	G	2011
						From: 29-2807 Birch Rd										
(695) Kirby Rd	0.63	8300	G	99%	0%	1%	0%	0%	0%	C	0.1	F	0.623	8700	G	2011
						From: 29-690 S, Chesterbrook Rd										
(695) Kirby Rd	0.38	11000	G	99%	0%	1%	0%	0%	0%	F	0.099	F	0.615	11000	G	2011
						From: 29-689 N, Chesterbrook Rd										
(695) Kirby Rd	1.51	7100	G	99%	0%	1%	0%	0%	0%	F	0.133	F	0.544	6700	G	2011
						From: SR 123 Chain Bridge Rd										
(696) Wolftrap Rd	0.75	2600	G	99%	1%	0%	0%	0%	0%	C	0.182	F	0.536	2800	G	2011
						From: ECL Vienna										
						To: 29-697 Woodford Rd										
(696) Wolftrap Rd	0.26	1400	G	99%	1%	0%	0%	0%	0%	F	0.136	F	0.68	1500	G	2011
						From: 29-697 Woolford Rd										
(696) Wolftrap Rd	0.15	650	G	99%	1%	0%	0%	0%	0%	F	0.125	F	0.646	710	G	2011
						From: 29-837 Lord Fairfax Rd										
(696) Wolftrap Rd	0.32	3800	G	99%	1%	0%	0%	0%	0%	F	0.143	F	0.814	4200	G	2011
						From: Dead End; Gap Terminus										
(696) Wolftrap Rd	0.25	3800	N	99%	1%	0%	0%	0%	0%	N	0.143	N	0.814	4200	N	2011
						From: 29-650 Gallows Rd										
						To: Dead End										
(697) Woodford Rd	0.50	6000	G	99%	0%	0%	0%	0%	0%	F	0.11	F	0.821	6300	G	2011
						From: 29-677 Courthouse Rd										
						To: 29-696 Wolftrap Rd										
(697) Woodford Rd	0.39	5500	G	99%	0%	0%	0%	0%	0%	F	0.108	F	0.686	5800	G	2011
						From: 29-5073 Connirae Lane										
(697) Electric Ave	0.69	10000	G	99%	0%	0%	0%	0%	0%	C	0.110	F	0.699	11000	G	2011
						From: 29-698 Cedar Lane										
(697) Electric Ave	0.23	5900	G	99%	0%	0%	0%	0%	0%	F	0.096	F	0.522	6300	G	2011
						From: 29-650 Gallows Rd										
(697) Railroad St	0.18	60	R									NA		NA		1997
						From: 29-1119; 4th Pl										
(697) Railroad St	0.03	30	R									NA		NA		1997
						From: Dead End; Gap Terminus										
						To: 29-1263 Morgan La; Gap Terminus										
(697) Railroad St	0.10	30	R									NA		NA		1997
						From: Dead End										
(698) Cedar Lane	0.53	7500	G	99%	0%	0%	0%	0%	0%	F	0.086	F	0.552	7100	G	2011
						From: US 50 Arlington Blvd										
						To: US 29 Lee Hwy										
(698) Cedar Lane	0.39	13000	G	99%	0%	0%	0%	0%	0%	F	0.087	F	0.661	13000	G	2011
						From: 29-744 Hilltop Rd										
(698) Cedar Lane	1.80	17000	G	99%	0%	0%	0%	0%	0%	C	0.098	F	0.718	16000	G	2011
						From: 29-697 Electric Ave										
(698) Cedar Lane	0.23	9100	G	99%	0%	0%	0%	0%	0%	F	0.097	F	0.852	8600	G	2011
						From: 29-769 Oak St										
(698) Cedar Lane	0.08	9300	G									NA		9300	G	2011
						From: Dead End										

Virginia Department of Transportation
Traffic Engineering Division
2011
Annual Average Daily Traffic Volume Estimates By Section of Route
Fairfax Maintenance Area

Route	Length	AADT	QA	4Tire	Bus	-----Truck-----				QC	K Factor	QK	Dir Factor	AAWDT	QW	Year
						2Axle	3+Axle	1Trail	2Trail							
Fairfax County																
(699) Prosperity Ave	2.01	13000	G	99%	0%	From: SR 236 Little River Tpke				C	0.104	F	0.794	14000	G	2011
(699) Prosperity Avenue	0.62	21000	G	96%	1%	To: US 50 Arlington Blvd				C	0.084	F	0.558	23000	G	2011
(699) Prosperity Ave	0.07	16000	G	96%	1%	From: US 29 Lee Hwy				F	0.092	F	0.636	15000	G	2011
						To: 29-744 Hilltop Rd										
(700) Hunter Rd	0.24	750	R			From: US 29; FR-901					NA			NA		11/08/2005
(700) Hunter Rd	0.32	750	R			To: 29-5152 Bluegate Dr					NA			NA		1991
						To: Dead End										
(701) Sutton Rd	1.05	5700	G	99%	1%	From: 29-655 Blake Lane				C	0.130	F	0.664	6200	G	2011
(701) Five Oaks Rd	0.47	390	R			To: SR 123 Chain Bridge Rd					NA			NA		1997
						To: Dead End										
(702) Beulah Rd	0.75	5300	G	99%	0%	From: 29-675 Beulah Rd				C	0.093	F	0.505	5600	G	2011
(702) Forestville Dr	0.09	920	R			To: SR 7 Leesburg Pike					NA			NA		01/23/2006
(702) Forestville Dr	0.12	510	R			From: 29-6124 Fairpine Lane					NA			NA		01/23/2006
(702) Forestville Dr	0.12	350	R			To: 29-6194 Myra Dr					NA			NA		01/23/2006
(702) Forestville Dr	0.10	100	R			From: 29-6119 Meadow Shire Lane					NA			NA		1996
						To: Cul-de-Sac										
(703) Shreve Rd	1.23	8200	G	99%	0%	From: US 29 Lee Hwy				C	0.113	F	0.603	7700	G	2011
(703) Shreve Rd	0.67	8000	G	99%	0%	To: 29-3260 Fairwood Lane				F	0.106	F	0.616	7500	G	2011
(703) Shreve Rd	0.44	10000	G	99%	0%	From: 29-2356 Buckelew Dr				F	0.104	F	0.718	10000	G	2011
(703) Haycock Rd	0.80	13000	G	98%	1%	To: SR 7 Leesburg Pike				C	0.102	F	0.534	13000	G	2011
(703) Haycock Rd	0.43	6400	G	98%	1%	From: 29-694 Great Falls St				F	0.097	F	0.562	6000	G	2011
(703) Haycock Rd	0.17	1000	R			To: 29-693 Westmoreland St					NA			NA		09/09/1997
(703) Haycock Rd	0.03	190	R			From: 29-1073 Boxwood Dr					NA			NA		1997
(703) Haycock Rd	0.01	20	R			To: 29-1067 Hilltop Place					NA			NA		1997
(703) Haycock Rd	0.14	30	R			From: Dead End; Gap					NA			NA		1997
(703) Haycock Rd	0.05	810	R			To: 29-2057 Placid St					NA			NA		10/20/2005
(703) Haycock Rd	0.07	960	R			From: 29-2058 Quinten St					NA			NA		10/20/2005
(703) Haycock Rd	0.03	10	R			To: 29-2032 Rockmont Ct					NA			NA		1986
						From: Dead End										

Virginia Department of Transportation
Traffic Engineering Division
2011
Annual Average Daily Traffic Volume Estimates By Section of Route
Fairfax Maintenance Area

Route	Length	AADT	QA	4Tire	Bus	-----Truck-----				QC	K Factor	QK	Dir Factor	AAWDT	QW	Year
						2Axle	3+Axle	1Trail	2Trail							
Fairfax County																
(704) Hollywood Rd	0.79	3100	R								NA		NA			01/23/2006
(705) West St S	0.40	6400	G	99%	0%	1%	0%	0%	0%	C	0.106	F	0.592	7000	G	2011
(705) West St S	0.40	4800	G	99%	0%	1%	0%	0%	0%	F	0.104	F	0.637	5300	G	2011
(706) Bennett Dr	0.18	690	R								NA		NA			07/18/2002
(708) Kerns Rd	0.55	4300	G	98%	1%	1%	0%	0%	0%	C	0.097	F	0.628	4700	G	2011
(708) Kerns Rd	0.08	1700	R								NA		NA			09/09/1997
(708) Kerns Rd	0.05	1500	R								NA		NA			09/09/1997
(708) Kerns Rd	0.06	1700	R								NA		NA			09/09/1997
(708) Kerns Rd	0.09	1300	R								NA		NA			09/09/1997
(708) Kerns Rd	0.05	940	R								NA		NA			09/09/1997
(708) Kerns Rd	0.03	820	R								NA		NA			09/09/1997
(708) Kerns Rd	0.08	650	R								NA		NA			1997
(708) Kerns Rd	0.13	390	R								NA		NA			1997
(708) Lily Dhu Lane	0.15	130	R								NA		NA			1997
(709) Tobin Rd	0.44	5900	R								NA		NA			1991
(709) Woodburn Rd	0.41	13000	G	100%	0%	0%	0%	0%	0%	C	0.094	F	0.817	14000	G	2011
(710) Wakefield Chapel Rd	0.72	14000	G	99%	0%	0%	0%	0%	0%	F	0.107	F	0.816	15000	G	2011
(710) Wakefield Chapel Rd	1.13	13000	G	99%	0%	0%	0%	0%	0%	C	0.112	F	0.912	14000	G	2011
(711) Gallows Rd	0.90	15000	G	99%	0%	0%	0%	0%	0%	C	0.088	F	0.547	16000	G	2011
(712) Columbia Rd	0.06	60	R								NA		NA			1986
(712) Columbia Rd	0.06	210	R								NA		NA			12/03/2008
(712) Columbia Rd	0.98	1500	G	98%	1%	0%	0%	0%	0%	C	0.130	F	0.805	1700	G	2011

Virginia Department of Transportation
Traffic Engineering Division
2011
Annual Average Daily Traffic Volume Estimates By Section of Route
Fairfax Maintenance Area

Route	Length	AADT	QA	4Tire	Bus	-----Truck-----				QC	K Factor	QK	Dir Factor	AAWDT	QW	Year
						2Axle	3+Axle	1Trail	2Trail							
Fairfax County																
(712) Old Columbia Pike	0.55	4200	G	99%	1%	1%	0%	0%	0%	C	0.117	F	0.774	4500	G	2011
From: SR 236 Little River Tpke																
To: 29-4001 Sleepy Hollow Rd																
(712) Old Columbia Pike	0.60	3700	G	99%	1%	1%	0%	0%	0%	F	0.111	F	0.835	4000	G	2011
From: 29-613 Lincolnia Rd																
To: Dead End																
(713) Beaugard St	0.16	NA									NA			NA		
From: SR 236 Little River Tpke																
(713) Beaugard St	0.13	29000	G	98%	1%	1%	0%	0%	0%	F	0.08	N	0.662	31000	G	2011
From: 29-2532 Beaugard St																
(713) North Chambliss St	0.12	14000	G	98%	1%	1%	0%	0%	0%	C	0.08	F	0.662	15000	G	2011
From: 29-613 Lincolnia Rd																
To: SR 7 Leesburg Pike																
(714) Glen Carlyn Rd	0.68	11000	G	99%	0%	0%	0%	0%	0%	C	0.097	F	0.663	10000	G	2011
From: Arlington County Line; 00-6735																
To: 29-937 Douglas Dr																
(715) Clinton Place	0.09	60	R								NA			NA		1997
From: NCL Alexandria																
To: Dead End																
(716) Seminary Rd	0.43	26000	G	99%	1%	0%	0%	0%	0%	C	0.077	F	0.517	27000	G	2011
From: 29-1845 Scoville St																
(716) Seminary Rd	0.17	4800	R								NA			NA		1986
From: 29-1849 Center Lane																
(716) Seminary Rd	0.07	1100	R								NA			NA		1986
From: SR 7 Leesburg Pike																
(717) Utterback Store Rd	0.70	3600	G	96%	2%	2%	1%	0%	0%	C	0.122	F	0.592	3400	G	2011
From: SR 193 Georgetown Pike																
(717) Utterback Store Rd	2.30	1800	G	96%	2%	2%	1%	0%	0%	F	0.106	F	0.651	1700	G	2011
From: 29-603 Beach Mill Rd																
To: 29-613 Beulah St																
(718) Grovedale Dr	0.28	3600	R								NA			NA		11/17/2008
From: 29-644 W. Franconia Rd																
To: 29-644 E. Franconia Rd																
(718) Valley View Dr	0.19	2700	R								NA			NA		03/05/2003
From: 29-1131																
(718) Valley View Dr	0.07	2000	R								NA			NA		03/05/2003
From: 29-3703 Scotch Dr																
(718) Valley View Dr	0.28	1800	R								NA			NA		03/05/2003
From: 29-919 Cobbs Rd																
(718) Valley View Dr	0.18	980	R								NA			NA		03/05/2003
From: 29-1080 Tilbury Rd																
(718) Valley View Dr	0.41	320	R								NA			NA		03/05/2003
From: Cul-de-Sac																
To: 29-703 Shreve Ave																
(719) Virginia Lane	0.45	3200	G	99%	0%	0%	0%	0%	0%	C	0.140	F	0.508	3400	G	2011
From: 29-1117 Hurst St																
To: 29-1117 Virginia Lane																
(719) Hurst St	0.22	1600	R								NA			NA		11/18/2008
From: 29-695 Idylwood Rd																
To: Dead End																
(720) Woods Court	0.10	420	R								NA			NA		01/23/2003
From: 29-660 Fairfax Station Rd																

Virginia Department of Transportation
Traffic Engineering Division
2011
Annual Average Daily Traffic Volume Estimates By Section of Route
Fairfax Maintenance Area

Route	Length	AADT	QA	4Tire	Bus	-----Truck-----				QC	K Factor	QK	Dir Factor	AAWDT	QW	Year
						2Axle	3+Axle	1Trail	2Trail							
Fairfax County																
(721) Pohick Bay Dr	0.83	570	R								NA		NA			06/18/2003
(722)	0.29	70	R								NA		NA			06/18/2003
(723) Harrison Lane	0.57	12000	G	98%	1%	0%	0%	0%	0%	F	0.082	F	0.562	12000	G	2011
(723) Harrison Lane	0.25	10000	N	98%	1%	0%	0%	0%	0%	N	0.084	N	0.542	11000	N	2011
(723) Lockheed Blvd	0.74	10000	G	98%	1%	0%	0%	0%	0%	C	0.084	F	0.542	11000	G	2011
(724) Creek Crossing Rd	0.80	3300	G	99%	0%	0%	0%	0%	0%	C	0.157	F	0.832	3600	G	2011
(725) Malbrook Dr	0.07	1100	R								NA		NA			07/18/2002
(725) Malbrook Dr	0.10	800	R								NA		NA			07/18/2002
(725) Malbrook Dr	0.08	650	R								NA		NA			07/18/2002
(726) Tansey Dr	0.32	120	R								NA		NA			07/01/2002
(727) Fountainhead Reg Park Rdt.37	0.37	530	R								NA		NA			06/18/2003
(728) Stoney Rd	0.30	120	R								NA		NA			09/07/2001
(729) Roberts Ave	0.14	960	R								NA		NA			07/18/2002
(729) Roberts Ave	0.16	300	R								NA		NA			07/18/2002
(730) Carrico Dr	0.23	170	R								NA		NA			02/04/2003
(731) Jackson Lane	0.19	120	R								NA		NA			1996
(731) Jackson Lane	0.11	48	R								NA		NA			1996
(732) Iliff Dr	0.15	1900	R								NA		NA			07/18/2002
(732) Iliff Dr	0.07	730	R								NA		NA			07/18/2002
(733) Glen Park Rd	0.15	390	R								NA		NA			12/17/2008
(733) Glen Park Rd	0.25	890	R								NA		NA			01/23/2003

Virginia Department of Transportation
Traffic Engineering Division
2011
Annual Average Daily Traffic Volume Estimates By Section of Route
Fairfax Maintenance Area

Route	Length	AADT	QA	4Tire	Bus	-----Truck-----				QC	K Factor	QK	Dir Factor	AAWDT	QW	Year
						2Axle	3+Axle	1Trail	2Trail							
Fairfax County																
(734) Cedar Dale Lane	0.27	150	R								NA		NA			06/10/2003
(735) Leaf Rd	0.20	170	R								NA		NA			01/05/2004
(738) Old Dominion Dr	1.00	1200	R								NA		NA			1995
(738) Old Dominion Dr	0.97	6300	G	98%	1%	1%	0%	0%	0%	F	0.103	F	0.817	6900	G	2011
(738) Old Dominion Dr	1.74	9900	G	98%	1%	1%	0%	0%	0%	C	0.108	F	0.837	11000	G	2011
(738) Old Dominion Dr	1.05	9300	G	99%	0%	1%	0%	0%	0%	F	0.092	F	0.738	10000	G	2011
(738) Old Dominion Dr	0.91	8500	G	99%	0%	1%	0%	0%	0%	C	0.093	F	0.627	9200	G	2011
(738) Old Dominion Dr	0.60	11000	G	99%	0%	1%	0%	0%	0%	F	0.084	F	0.6	12000	G	2011
(739) Providence Terrace	0.20	140	R								NA		NA			1997
(740) Brookside Dr	0.35	1100	R								NA		NA			01/10/2006
(740) Brookside Dr	0.01	1100	R								NA		NA			01/10/2006
(740) Brookside Dr	0.43	1000	R								NA		NA			01/10/2006
(741) Newington Rd	0.18	3900	G	99%	1%	1%	0%	0%	0%	C	0.092	F	0.645	4000	G	2011
(742) Herndon Rd	0.34	3800	R								NA		NA			07/17/2001
(743) Carpers Farm Way	0.24	NA									NA		NA			
(743) Carpers Farm Way	0.04	690	R								NA		NA			08/30/2005
(743) Carpers Farm Way	0.07	700	R								NA		NA			08/30/2005
(743) Carpers Farm Way	0.14	860	R								NA		NA			08/30/2005
(743) Carpers Farm Way	0.11	1000	R								NA		NA			08/30/2005
(743) Carpers Farm Way	0.11	1100	R								NA		NA			06/26/2002
(743) Carpers Farm Way	0.08	1200	R								NA		NA			07/18/2002
(743) Colvin Run Rd	0.55	4500	G	98%	0%	1%	1%	0%	0%	F	0.097	F	0.689	4900	G	2011

Virginia Department of Transportation
Traffic Engineering Division
2011
Annual Average Daily Traffic Volume Estimates By Section of Route
Fairfax Maintenance Area

Route	Length	AADT	QA	4Tire	Bus	-----Truck-----				QC	K Factor	QK	Dir Factor	AAWDT	QW	Year	
						2Axle	3+Axle	1Trail	2Trail								
Fairfax County																	
(743) Colvin Run Rd	0.44	4300	G	98%	0%	1%	1%	0%	0%	C	0.086	F	0.584	4800	G	2011	
						From: 29-681 Walker Rd											
						To: SR 7 W, Leesburg Pike											
(743) Delta Glen Court	0.06	1200	R								NA			NA		08/30/2005	
						From: 29-6941 Dunn Meadow Rd											
(743) Delta Glen Court	0.10	80	R								NA			NA		1996	
						To: Dead End											
(744) Hilltop Rd	0.80	7000	G	99%	0%	0%	0%	0%	0%	C	0.11	F	0.672	7600	G	2011	
						From: 29-698 Cedar Lane											
						To: US 29 W, Lee Hwy											
(744) Lee Hwy Frontage	0.21	3800	R								NA			NA		1991	
						To: FR 1001, Lee Hwy Frontage											
(745) Dallas St	0.22	320	R								NA			NA		09/09/1997	
						From: 29-657 Walney Rd											
						To: 29-1010 Hutchinson St											
(745) Dallas St	0.03	50	R								NA			NA		09/09/1997	
						To: Dead End											
(746) Upside Court	0.10	150	R								NA			NA		09/09/1997	
						From: 29-988 Valley Brook Dr											
						To: Dead End											
(747) Sanger St	0.46	350	R								NA			NA		06/11/2003	
						From: Dead End											
						To: 29-1105 4th Pl											
(747) Sanger St	0.14	2300	G								NA			2300	G	2011	
						From: 29-1931 Legion Dr											
(747) Sanger St	0.05	1900	R								NA			NA		06/11/2003	
						To: 29-642 Lorton Rd											
(748) Armistead Rd	0.09	6400	G	96%	2%	1%	1%	1%	0%	F	0.092	F	0.604	7000	G	2011	
						From: US 1 Richmond Rd											
						To: 29-1235 Pohick River Dr											
(748) Armistead Rd	0.11	8700	G	96%	2%	1%	1%	1%	0%	C	0.091	F	0.57	9100	G	2011	
						To: 29-642 Lorton Rd											
(749) Ashburton Ave	0.27	2500	R								NA			NA		04/17/2002	
						From: Cul-de-Sac											
						To: 29-7262 Bankfoot Court											
(749) Ashburton Ave	0.42	230	R								NA			NA		06/26/2002	
						From: 29-608 West Ox Rd											
(749) Franklin Oaks Dr	0.40	3000	R								NA			NA		06/21/2005	
						To: 29-7896 Sunnyvale Court											
(749) Franklin Oaks Dr	0.34	330	R								NA			NA		04/17/2002	
						To: Cul-de-Sac											
(750) Rugby Rd	0.30	6100	R								NA			NA		1997	
						From: US 50; 29-4851											
						To: 29-7100 Fx Cty Pkwy											
(750) Rugby Rd	0.45	6100	N								NA			NA		1997	
						To: 29-6985 Ox Trail											
(751) Kentland Dr	0.36	300	R								NA			NA		07/22/2006	
						From: Dead End											
						To: 29-1300 Keithley Dr											
(751) Kentland Dr	0.30	730	R								NA			NA		08/16/2006	
						From: 29-1208 Thomas Ave											
(751) Kentland Dr	0.17	1300	R								NA			NA		08/16/2005	
						To: 29-1209 Blue Ridge Lane											

Virginia Department of Transportation
Traffic Engineering Division
2011
Annual Average Daily Traffic Volume Estimates By Section of Route
Fairfax Maintenance Area

Route	Length	AADT	QA	4Tire	Bus	-----Truck-----				QC	K Factor	QK	Dir Factor	AAWDT	QW	Year
						2Axle	3+Axle	1Trail	2Trail							
Fairfax County																
(751) Kentland Dr	0.05	1500	R											NA	NA	08/16/2005
			From: 29-1209 Blue Ridge Lane													
			To: 29-602 Seneca Rd													
(752) Maple Lane	0.44	590	R											NA	NA	11/08/2005
			From: US 29 Lee Hwy													
			To: 29-700 Hunter Rd													
(753) Turkey Run Rd	0.32	100	R											NA	NA	1986
			From: 29-798 Turkey Run Rd													
			To: Dead End													
(755) Springvale Rd	0.50	320	R											NA	NA	1996
			From: 29-603 Beach Mill Rd													
			To: Dead End													
(756) Markham St	0.13	3400	R											NA	NA	10/20/2008
			From: 29-757 McWhorter Place													
(756) Markham St	0.24	3200	R											NA	NA	01/30/2003
			From: SR 236 Little River Tpke													
			To: 29-650 Annandale Rd													
(757) McWhorter Pl	0.07	170	R											NA	NA	01/30/2003
			From: Dead End													
(757) McWhorter Pl	0.14	3100	R											NA	NA	01/30/2003
			From: 29-756 Markham St													
(757) John Marr Dr	0.20	7500	G	99%	1%	0%	0%	0%	0%	C	0.099	F	0.629	8200	G	2011
			From: 29-2864 Ravensworth Rd													
			To: 29-617 Backlick Rd													
(758) Maple Place	0.15	13000	G	99%	0%	1%	0%	0%	0%	C	0.088	F	0.559	13000	G	2011
			From: 29-650 Annandale Rd													
			To: SR 244 Columbia Pike													
(759) Byrneley Lane	0.45	240	R											NA	NA	1986
			From: Dead End													
			To: 29-617 Backlick Rd													
(760) Brook Rd	0.27	1700	G	97%	0%	1%	1%	0%	0%	F	0.081	F	0.534	1800	G	2011
			From: 29-694 Lewinsville Rd													
(760) Brook Rd	0.96	1300	G	97%	0%	1%	1%	0%	0%	C	0.095	F	0.551	1400	G	2011
			From: 29-3883 Alps Dr													
(760) Brook Rd	0.51	1400	G	97%	0%	1%	1%	0%	0%	F	0.096	F	0.558	1600	G	2011
			From: 29-3177 W, Sparger St													
(760) Rector Lane	0.17	1900	G	97%	0%	1%	1%	0%	0%	F	0.09	F	0.566	2100	G	2011
			From: 29-3177 E, Sparger St													
			To: 29-738 Dominion Dr													
(761) Berry Place	0.06	50	R											NA	NA	1996
			From: 29-760 Brook Rd													
			To: Dead End													
(762) Tinkers Lane	0.06	NA												NA	NA	
			From: 29-660 W, Fairfax Station Rd													
			To: Vogue Rd													
(762) Vogue Rd	0.10	440	R											NA	NA	01/30/2003
			From: Tinkers Lane													
			To: 29-660 E, Fairfax Station Rd													
(763) Barnsfield Rd	0.11	590	R											NA	NA	1987
			From: Dead End													
(763) Barnsfield Rd	0.41	180	R											NA	NA	1986
			From: 0.11 ME Dead End													
			To: 29-657 Centerville Rd													
(764) Oxon Rd	0.90	210	R											NA	NA	1997
			From: 29-669 Thompson Rd													
			To: 29-608 West Ox Rd													

Virginia Department of Transportation
Traffic Engineering Division
2011
Annual Average Daily Traffic Volume Estimates By Section of Route
Fairfax Maintenance Area

Route	Length	AADT	QA	4Tire	Bus	-----Truck-----				QC	K Factor	QK	Dir Factor	AAWDT	QW	Year
						2Axle	3+Axle	1Trail	2Trail							
Fairfax County																
(765) Woodland Rd	0.34	260	R											NA		1997
(766) Championship Dr	0.22	160	R											NA		01/03/2006
(766) Horseshoe Dr	0.13	1100	R											NA		01/03/2006
(766) Horseshoe Dr	0.07	460	R											NA		01/03/2006
(767) Crestridge Rd	0.50	130	R											NA		05/11/2000
(768) Mount Vernon Blvd	0.28	870	R											NA		06/18/2003
(768) Mount Vernon Blvd	0.20	560	R											NA		06/18/2003
(768) Mount Vernon Blvd	0.17	290	R											NA		06/18/2003
(769) Oak St	0.11	8100	G	99%	0%	0%	0%	0%	0%	F	0.094	F	0.635	8800	G	2011
(769) Oak St	0.12	3000	R											NA		11/18/2008
(769) Oak St	0.11	3200	R											NA		06/26/2002
(769) Oak St	0.04	3200	R											NA		06/26/2002
(769) Oak St	0.13	3000	R											NA		06/26/2002
(769) Oak St	0.17	2600	R											NA		06/26/2002
(769) Oak St	0.07	2600	R											NA		06/26/2002
(770)	0.07	NA												NA		
(771) Higham Dr	0.12	280	R											NA		06/11/2003
(771) Higham Dr	0.16	1000	R											NA		06/11/2003
(771) Higham Dr	0.13	1300	R											NA		06/11/2003
(772) Kathmoor Dr	0.24	1100	R											NA		03/05/2003
(772) Kathmoor Dr	0.06	40	R											NA		03/05/2003
(772) Kathmoor Dr	0.04	30	R											NA		1987

Virginia Department of Transportation
Traffic Engineering Division
2011
Annual Average Daily Traffic Volume Estimates By Section of Route
Fairfax Maintenance Area

Route	Length	AADT	QA	4Tire	Bus	-----Truck-----				QC	K Factor	QK	Dir Factor	AAWDT	QW	Year
						2Axle	3+Axle	1Trail	2Trail							
Fairfax County																
(773) Charles St	0.11	1900	R									NA		NA		11/16/2005
(773) Charles St	0.20	1700	R									NA		NA		11/16/2005
(774) Woodlawn Trail	0.18	150	R									NA		NA		1986
(776) Colfax Ave	0.52	460	R									NA		NA		01/09/2006
(776) Colfax Ave	0.07	790	R									NA		NA		01/09/2006
(776) Colfax Ave	0.11	840	R									NA		NA		01/09/2006
(776) Colfax Ave	0.04	1200	R									NA		NA		01/09/2006
(776) Colfax Ave	0.07	830	R									NA		NA		1986
(776) Colfax Ave	0.06	870	R									NA		NA		1986
(777) Center Rd	0.30	190	R									NA		NA		12/19/2001
(777) Center Rd	0.25	1400	R									NA		NA		12/19/2001
(777) Center Rd	0.25	2100	R									NA		NA		12/19/2001
(778) Woodlawn Trail	0.25	180	R									NA		NA		06/18/2003
(779) Fordson Rd	0.06	500	R									NA		NA		1985
(779) Fordson Rd	0.07	1000	R									NA		NA		11/12/2008
(779) Fordson Rd	0.27	1500	R									NA		NA		10/09/2008
(779) Fordson Rd	0.09	6000	R									NA		NA		10/09/2008
(779) Fordson Rd	0.19	5600	R									NA		NA		10/09/2008
(779) Fordson Rd	0.10	5600	R									NA		NA		10/09/2008
(779) Fordson Rd	0.69	8700	G	98%	1%	0%	0%	0%	0%	C	0.089	F	0.512	9000	G	2011
(779) Fordson Rd	0.24	3700	G	98%	1%	0%	0%	0%	0%	F	0.106	F	0.941	3800	G	2011
(780) Hamilton St	0.15	150	R									NA		NA		1997

Virginia Department of Transportation
Traffic Engineering Division
2011
Annual Average Daily Traffic Volume Estimates By Section of Route
Fairfax Maintenance Area

Route	Length	AADT	QA	4Tire	Bus	-----Truck-----				QC	K Factor	QK	Dir Factor	AAWDT	QW	Year
						2Axle	3+Axle	1Trail	2Trail							
Fairfax County																
(781) Central Ave	0.31	60	R											NA		1986
(781) Martha St	0.21	230	R											NA		11/12/2008
(781) Martha Washington St	0.29	200	R											NA		11/20/2008
(781) Martha Washington St	0.18	490	R											NA		11/20/2008
(781) Martha Washington St	0.18	150	R											NA		11/12/2008
(782) Westchester St	0.39	1700	G	97%	1%	1%	0%	0%	0%	C	0.15	F	0.544	1800	G	2011
(782) Westchester St	0.10	1200	R											NA		03/12/2003
(782) Westchester St	0.03	820	R											NA		03/12/2003
(782) Westchester St	0.05	640	R											NA		03/12/2003
(782) Westchester St	0.21	500	R											NA		06/02/2003
(782) Westchester St	0.17	400	R											NA		06/02/2003
(783) Platten Dr	0.15	590	R											NA		1997
(783) Edgelea Rd	0.24	1500	R											NA		1997
(783) Edgelea Rd	0.12	1400	R											NA		1997
(783) Edgelea Rd	0.03	1500	R											NA		1997
(783) Edgelea Rd	0.06	1600	R											NA		1997
(784) Hibbard St	0.38	690	R											NA		1997
(784) Hibbard St	0.08	480	R											NA		1997
(784) Hibbard St	0.06	370	R											NA		1997
(784) Hibbard St	0.24	190	R											NA		1997
(784) Hibbard St	0.14	970	R											NA		06/21/2005
(784) Hibbard St	0.04	50	R											NA		1997
(785) Hidden Rd	0.10	260	R											NA		05/17/2002

Virginia Department of Transportation
Traffic Engineering Division
2011
Annual Average Daily Traffic Volume Estimates By Section of Route
Fairfax Maintenance Area

Route	Length	AADT	QA	4Tire	Bus	-----Truck-----				QC	K Factor	QK	Dir Factor	AAWDT	QW	Year
						2Axle	3+Axle	1Trail	2Trail							
Fairfax County																
(786) Howard Ave	0.22	2000	N								NA			NA		11/03/2005
			From: 29-677 Old Courthouse Rd													
			To: Boone Blvd													
(786) Boone Blvd	0.29	2000	R								NA			NA		11/03/2005
			From: Howard Ave													
(786) Boone Blvd	0.13	3300	R								NA			NA		03/17/2009
			From: 29-950 International Rd													
			To: 29-3402 Aline Ave													
(787) Olley Lane	1.32	11000	G	99%	1%	0%	0%	0%	0%	C	0.095	F	0.793	12000	G	2011
			From: 29-620 Braddock Rd													
(787) Olley Lane	0.48	14000	G	99%	1%	0%	0%	0%	0%	F	0.096	F	0.687	15000	G	2011
			From: 29-2430 Braeburn Dr													
(787) Briary Way	0.06	2300	R								NA			NA		1991
			From: SR 236 Little River Tpke													
			To: Dead End													
(788) Penderwood Dr	0.33	NA									NA			NA		
			From: Cul-de-Sac													
(788) Penderwood Dr	0.19	500	R								NA			NA		11/20/2008
			From: 29-608 West Ox Rd													
			To: 29-664 Waples Mill Rd													
(789) Loisdale Rd	2.42	9500	G	95%	2%	2%	0%	0%	0%	C	0.103	F	0.664	10000	G	2011
			From: 29-877 Newington Rd													
(789) Loisdale Rd	0.46	21000	G	95%	2%	2%	0%	0%	0%	F	0.095	F	0.629	23000	G	2011
			From: 29-4214 Spring Mall Rd													
(789) Commerce St	0.65	22000	G	98%	1%	1%	0%	0%	0%	C	0.080	F	0.612	25000	G	2011
			From: 29-644 E. Franconia Rd													
(789) Commerce St	0.57	23000	G	98%	1%	1%	0%	0%	0%	C	0.083	F	0.637	25000	G	2011
			From: 29-617 Backlick Rd													
			To: 29-644 Old Keene Mill Rd													
North (789)	0.30	NA									NA			NA		
			From: 29-789 TO 495 NORTH													
			To: I-395-N001B FROM RT 78900- COMMERCE ROAD													
(790) Pohick Rd	0.18	NA									NA			NA		
			From: 29-641 Pohick Rd													
(790) Pohick Rd	0.12	14000	G	98%	0%	1%	0%	0%	0%	F	0.099	F	0.698	14000	G	2011
			From: Havenbrook Way													
(790) Alban Rd	1.68	14000	G	98%	0%	1%	0%	0%	0%	C	0.095	F	0.791	15000	G	2011
			From: 29-638 Rolling Rd													
			To: 29-617 Backlick Rd													
(791) Fleenor Lane	0.15	120	R								NA			NA		06/06/2000
			From: 29-7644 Plaskett Lane													
			To: Dead End													
(792) Telegraph Corner Lane	0.11	550	R								NA			NA		06/11/2003
			From: 29-644 Franconia Rd													
			To: 29-611 Telegraph Rd													
(793) Highland Lane	0.25	80	R								NA			NA		1986
			From: Dead End													
(793) Highland Lane	0.20	100	R								NA			NA		11/19/2005
			From: 29-908 Hillside Place													
(793) Highland Lane	0.16	190	R								NA			NA		11/14/2005
			From: 29-812 Crestview Dr													
			To: Overbrook Rd													
(793) Overbrook Rd	0.29	190	N								NA			NA		11/14/2005
			From: Highland Lane													
			To: 29-699 Prosperity Ave													

Virginia Department of Transportation
Traffic Engineering Division
2011
Annual Average Daily Traffic Volume Estimates By Section of Route
Fairfax Maintenance Area

Route	Length	AADT	QA	4Tire	Bus	-----Truck-----				QC	K Factor	QK	Dir Factor	AAWDT	QW	Year
						2Axle	3+Axle	1Trail	2Trail							
Fairfax County																
(794) Washington Dr	0.10	1400	R									NA		NA		01/26/2006
			From: 29-795 Tyler St													
			To: 29-1026 Maple Court													
(794) Washington Dr	0.10	1600	R									NA		NA		01/26/2006
			From: 29-2943 Courtland Dr													
(794) Washington Dr	0.22	1100	R									NA		NA		01/26/2006
			To: SR 7 Leesburg Pike													
(795) Munson Rd	0.06	90	R									NA		NA		1997
			From: 29-1869 Magnolia Lane													
(795) Munson Rd	0.06	100	R									NA		NA		1997
			From: 29-3688 Reservoir Heights Ave													
(795) Munson Rd	0.10	190	R									NA		NA		1997
			From: 29-1845 Arnet St													
(795) Munson Rd	0.03	660	R									NA		NA		1997
			From: 29-3399 Summers Lane													
(795) Munson Rd	0.09	120	R									NA		NA		01/26/2006
			From: 29-2658 Lewis Lane													
(795) Tyler St	0.08	1800	R									NA		NA		01/26/2006
			From: SR 244 Columbia Pike; Gap													
(795) Tyler St	0.10	2900	R									NA		NA		01/26/2006
			From: 29-794 Washington Dr													
			To: 29-900													
(796) Hillbrook Dr	0.18	1900	R									NA		NA		02/04/2003
			From: 29-3222 Cindy Lane													
(796) Hillbrook Dr	0.12	2700	R									NA		NA		02/04/2003
			From: 29-816 Oak Court													
(796) Hillbrook Dr	0.15	3700	R									NA		NA		02/04/2003
			From: 29-815 Cherry Lane													
(796) Evergreen Lane	0.39	8100	G	97%	1%	1%	0%	0%	0%	C	0.096	F	0.588	8700	G	2011
			From: SR 236 Little River Tpke													
			To: SR 244 Columbia Pike													
(797) Green Spring Rd	0.16	910	R									NA		NA		1991
			From: FR 956 Little River Tpke Frontage													
			To: Dead End													
(798) Frontage Rd	0.12	540	R									NA		NA		1997
			From: SR 193 Georgetown Pike													
(798) Frontage Rd	0.13	470	R									NA		NA		1997
			From: 29-1906 Langley Hill Dr													
(798) Frontage Rd	0.46	120	R									NA		NA		1997
			From: 29-753 Turkey Run Rd													
			To: Dead End													
(799) Pickwick Lane	0.07	490	R									NA		NA		03/20/2003
			From: 29-2930 Beechwood Rd													
			To: 29-2999 Paul Spring Rd													
(799) Paul Spring Rd	0.13	2200	R									NA		NA		03/20/2003
			From: 29-2999 Pickwick Lane													
(799) Paul Spring Rd	0.15	2200	R									NA		NA		03/20/2003
			From: 29-802 Stafford Rd													
(799) Paul Spring Rd	0.11	2000	R									NA		NA		10/08/2008
			From: 29-805 Rippon Rd													
			To: 29-629 Fort Hunt Road													

Virginia Department of Transportation
Traffic Engineering Division
2011
Annual Average Daily Traffic Volume Estimates By Section of Route
Fairfax Maintenance Area

Route	Length	AADT	QA	4Tire	Bus	-----Truck-----				QC	K Factor	QK	Dir Factor	AAWDT	QW	Year
						2Axle	3+Axle	1Trail	2Trail							
Fairfax County																
(800) Bedford Lane	0.05	60	R									NA		NA		2002
(801) Surrey Dr	0.34	830	R									NA		NA		11/12/2008
(802) Stafford Rd	0.06	600	R									NA		NA		03/20/2003
(802) Stafford Rd	0.15	470	R									NA		NA		03/20/2003
(802) Stafford Rd	0.08	650	R									NA		NA		03/20/2003
(803) Old Rolling Rd	0.08	1200	R									NA		NA		03/03/2003
(803) Old Rolling Rd	0.23	800	R									NA		NA		03/03/2003
(803) Old Rolling Rd	0.13	610	R									NA		NA		03/03/2003
(804) Hunt Rd	0.15	150	R									NA		NA		01/21/2003
(804) Hunt Rd	0.08	260	R									NA		NA		01/21/2003
(804) Hunt Rd	0.13	500	R									NA		NA		01/21/2003
(804) Hunting Rd	0.09	920	R									NA		NA		01/21/2003
(805) Rippon Rd	0.31	200	R									NA		NA		03/20/2003
(805) Rippon Rd	0.06	380	R									NA		NA		03/20/2003
(806) Marbury Rd	0.50	1100	R									NA		NA		1997
(807) Old Falls Rd	0.38	180	R									NA		NA		1997
(807) Old Falls Rd	0.07	470	R									NA		NA		1986
(808) Holly Ave	0.60	380	R									NA		NA		08/14/2001
(808) Holly Ave	0.20	720	R									NA		NA		08/14/2001
(809) Drury Lane	0.12	80	R									NA		NA		03/20/2003
(810) Fairmont St	0.05	720	R									NA		NA		10/27/2005

Virginia Department of Transportation
 Traffic Engineering Division
 2011
 Annual Average Daily Traffic Volume Estimates By Section of Route
 Fairfax Maintenance Area

Route	Length	AADT	QA	4Tire	Bus	-----Truck-----				QC	K Factor	QK	Dir Factor	AAWDT	QW	Year
						2Axle	3+Axle	1Trail	2Trail							
Fairfax County																
(810) Fairmont St	0.15	710	R				29-829 S. Strathmeade St				NA			NA		10/27/2005
(810) Fairmont St	0.17	780	R				29-2922 Woodberry Lane				NA			NA		10/21/2005
(810) Fairmont St	0.30	890	R				29-829 N. Strathmeade St				NA			NA		10/27/2005
							US 29 Lee Hwy									
(811) Virginia St	0.10	90	R				Dead End				NA			NA		02/24/2003
(811) Virginia St	0.28	390	R				29-4176 Seventh St				NA			NA		02/24/2003
							SR 236 Little River Tpke									
(812) Crestview Dr	0.18	700	R				29-4607 Wynford Dr				NA			NA		11/18/2005
(812) Crestview Dr	0.22	240	R				29-699 Prosperity Ave				NA			NA		11/19/2005
							29-793 Highland Lane									
(813) Merry Oaks Lane	0.19	1700	R				29-839 Madrillon Rd				NA			NA		06/21/2005
(813) Merry Oaks Court	0.10	400	R				29-814 Gallows Tree Lane				NA			NA		11/03/2005
							29-650; 29-736									
(814) Gallows Tree Lane	0.09	30	R				Dead End				NA			NA		1986
							29-813 Merry Oaks Court									
(815) Cherry Lane	0.32	190	R				29-796 Hillbrook Dr				NA			NA		02/04/2003
							Dead End									
(816) Oak Court	0.07	2300	R				29-796 Hillbrook Dr				NA			NA		02/04/2003
(816) Oak Court	0.04	1200	R				0.07 ME 29-796				NA			NA		02/04/2003
(816) Oak Court	0.06	70	R				29-2447 Monterey Dr				NA			NA		02/04/2003
							Dead End									
(817) Ridge Lane	0.25	390	R				29-3985 Foxstone Dr				NA			NA		09/22/2005
							29-724 Creek Crossing Rd									
(818) Lakewood Lane	0.97	230	R				Dead End				NA			NA		08/14/2001
							29-610 Wolf Run Shoals Rd									
(819) Wilton Rd	0.05	420	R				29-1458 Beech Tree Dr				NA			NA		03/18/2003
(819) Wilton Rd	0.07	720	R				29-1445 Pike Branch Rd				NA			NA		03/18/2003
(819) Wilton Rd	0.08	910	R				29-611 Telegraph Rd				NA			NA		03/18/2003
(819) Wilton Rd	0.12	780	R				29-1459 Woodside Rd				NA			NA		03/18/2003
(819) Wilton Rd	0.05	850	R				29-1493 Fort Hill Dr				NA			NA		03/18/2003
(819) Wilton Rd	0.04	900	R				29-1629 Sharon Chapel Rd				NA			NA		03/18/2003
							29-1494 Oakland Dr									

Virginia Department of Transportation
Traffic Engineering Division
2011
Annual Average Daily Traffic Volume Estimates By Section of Route
Fairfax Maintenance Area

Route	Length	AADT	QA	4Tire	Bus	-----Truck-----				QC	K Factor	QK	Dir Factor	AAWDT	QW	Year
						2Axle	3+Axle	1Trail	2Trail							
Fairfax County																
(819) Wilton Rd	0.08	990	R				29-1494 Oakland Dr				NA			NA		03/18/2003
(819) Wilton Rd	0.10	1100	R				29-6039 Wilton Hall Court				NA			NA		03/18/2003
(821) Proffit Rd	0.25	90	R				29-644 Franconia Rd				NA			NA		1986
(822) Woodland Dr	0.42	1000	R				Dead End				NA			NA		
(822) Woodland Dr	0.10	1200	R				29-617 Backlick Rd				NA			NA		02/11/2003
(822) Woodland Dr	0.06	1300	R				29-3223 Homestead Place				NA			NA		02/11/2003
(822) Woodland Dr	0.04	1300	R				29-5610 Triad Way				NA			NA		02/11/2003
(822) Woodland Dr	0.19	920	R				29-2893 Larrlyn Dr				NA			NA		02/11/2003
(822) Woodland Dr	0.19	920	R				29-3550 Countrywood Court				NA			NA		10/22/2008
(823) Country Lane	0.07	20	R				29-620 Braddock Rd				NA			NA		01/23/2003
(823) Country Lane	0.08	420	R				Dead End				NA			NA		01/23/2003
(824) Tuttle Rd	0.10	80	R				29-5448 Chapelwood Court				NA			NA		01/23/2003
(824) Tuttle Rd	0.06	880	R				29-4488 Toll House Rd				NA			NA		01/23/2003
(824) Tuttle Rd	0.35	1400	R				Dead End				NA			NA		08/14/2001
(825) Old Colchester Rd	0.24	150	R				29-1194 W, Garden Rd				NA			NA		06/18/2003
(826) Boswell Ave	0.15	6900	R				29-1194 E, Garden Rd				NA			NA		10/09/2008
(826) Boswell Ave	0.13	2000	R				29-638 Rolling Rd				NA			NA		10/09/2008
(826) Boswell Ave	0.04	1300	R				29-1415 Schelhorn Rd				NA			NA		10/09/2008
(827) Hideaway Rd	0.10	90	R				29-1416 Frances Dr				NA			NA		1986
(827) Hideaway Rd	0.01	420	R				Dead End				NA			NA		1986
(827) Hideaway Rd	0.07	480	R				29-2491 Elsmore St				NA			NA		11/08/2005
(827) Hideaway Rd	0.16	550	R				29-2027 Suteki Dr				NA			NA		11/08/2005
(827) Hideaway Rd	0.11	660	R				29-2487 Glenvale Dr				NA			NA		11/08/2005
(827) Hideaway Rd	0.11	660	R				29-2026 Beau Lane				NA			NA		11/08/2005
							US 29 Lee Hwy									

Virginia Department of Transportation
Traffic Engineering Division
2011
Annual Average Daily Traffic Volume Estimates By Section of Route
Fairfax Maintenance Area

Route	Length	AADT	QA	4Tire	Bus	-----Truck-----				QC	K Factor	QK	Dir Factor	AAWDT	QW	Year
						2Axle	3+Axle	1Trail	2Trail							
Fairfax County																
(828) Wiehle Ave	0.40	34000	G	98%	1%	1%	0%	0%	0%	F	0.105	F	0.572	36000	G	2011
						From: 29-5320 Sunrise Valley Dr										
						To: 29-675 Sunset Hills Rd										
(828) Wiehle Ave	0.11	26000	G	98%	1%	1%	0%	0%	0%	F	0.103	F	0.623	29000	G	2011
						From: 29-5339 Roger Bacon Dr										
						To: 29-4726 North Shore Dr										
(828) Wiehle Ave	0.45	21000	G	98%	1%	1%	0%	0%	0%	F	0.105	F	0.694	24000	G	2011
						From: 29-4726 Shore Dr										
						To: 29-4727 Fairway Dr										
(828) Wiehle Ave	0.34	18000	G	98%	1%	1%	0%	0%	0%	F	0.109	F	0.723	20000	G	2011
						From: 29-5330 Inlet Court										
						To: 29-4726 North Shore Dr										
(828) Wiehle Ave	0.27	17000	G	98%	1%	1%	0%	0%	0%	F	0.104	F	0.693	18000	G	2011
						From: 29-606 Baron Cameron Ave										
						To: 29-602 Reston Pkwy										
(828) Wiehle Ave	0.25	16000	G	98%	1%	1%	0%	0%	0%	F	0.102	F	0.727	17000	G	2011
						From: 29-680 Shaker Woods Rd										
(828) Weihle Ave	0.37	330	R								NA		NA			08/10/2005
						From: 29-7100 Fairfax County Pkwy										
(828)	0.12	NA									NA		NA			
						To: Dead End										
(829) Strathmeade St	0.19	390	R								NA		NA			10/27/2005
						From: 29-810 S, Fairmont St										
						To: 29-1780 Elmwood Dr										
(829) Strathmeade St	0.21	690	R								NA		NA			10/27/2005
						From: 29-810 N, Fairmont St										
(830) Daleview Dr	0.10	1000	R								NA		NA			10/17/2005
						From: 29-760 Brook Rd										
						To: 29-3609 Windrock Dr										
(830) Daleview Dr	0.43	300	R								NA		NA			1996
						To: Dead End										
(831) Irvin St	0.21	700	R								NA		NA			09/22/2005
						From: 29-677 Old Courthouse Rd										
						To: 29-1544 Higdon Dr										
(831) Irvin St	0.28	150	R								NA		NA			1996
						To: Dead End										
(832) Powell Rd	0.06	600	R								NA		NA			01/22/2003
						From: 29-4809 Coleridge Dr										
						To: 29-5052 Lone Oak Place										
(832) Powell Rd	0.07	620	R								NA		NA			01/22/2003
						To: 29-5053 Pylers Mill Court										
(832) Powell Rd	0.10	650	R								NA		NA			01/22/2003
						To: 29-5054 Ladbrook Way										
(832) Powell Rd	0.04	690	R								NA		NA			01/22/2003
						From: 29-5099 Wenzel St										
						To: 29-840 Maury Rd										
(832) Powell Rd	0.10	800	R								NA		NA			01/22/2003
						From: 29-620 Braddock Rd										
						To: 29-2604 Fitzhugh St										
(833) Stewart St	0.10	160	R								NA		NA			12/18/2001
						From: 29-841 Hall St										

Virginia Department of Transportation
Traffic Engineering Division
2011
Annual Average Daily Traffic Volume Estimates By Section of Route
Fairfax Maintenance Area

Route	Length	AADT	QA	4Tire	Bus	-----Truck-----				QC	K Factor	QK	Dir Factor	AAWDT	QW	Year
						2Axle	3+Axle	1Trail	2Trail							
Fairfax County																
(833) Stewart St	0.11	170	R								NA			NA		12/18/2001
(833) Stewart St	0.10	230	R								NA			NA		12/18/2001
(834) Herbert St	0.10	140	R								NA			NA		12/18/2001
(835) Booth Dr	0.09	300	R								NA			NA		12/18/2001
(835) Booth Dr	0.10	340	R								NA			NA		12/18/2001
(835) Boothe Dr	0.10	460	R								NA			NA		12/18/2001
(835) Morrisette Dr	0.28	5000	R								NA			NA		12/18/2001
(836) Buckman Rd	0.51	4600	G	98%	2%	0%	0%	0%	0%	F	0.088	F	0.583	4700	G	2011
(836) Buckman Rd	0.79	12000	G	98%	2%	0%	0%	0%	0%	C	0.085	F	0.62	12000	G	2011
(837) Silentree Dr	0.34	570	R								NA			NA		1997
(837) Lord Fairfax Dr	0.56	1000	R								NA			NA		1997
(838) Lee Lane	0.07	130	R								NA			NA		11/03/2005
(839) Madrillon Rd	0.30	200	R								NA			NA		1997
(839) Madrillon Rd	0.18	400	R								NA			NA		1997
(840) Maury Rd	0.13	850	R								NA			NA		01/22/2003
(840) Maury Rd	0.08	370	R								NA			NA		01/22/2003
(840) Maury Rd	0.05	360	R								NA			NA		01/22/2003
(840) Maury Rd	0.06	410	R								NA			NA		01/22/2003
(840) Maury Rd	0.16	40	R								NA			NA		1986
(841) Hall St	0.19	170	R								NA			NA		12/18/2001
(842) Vine St	0.37	2800	R								NA			NA		03/12/2003

Virginia Department of Transportation
 Traffic Engineering Division
 2011
 Annual Average Daily Traffic Volume Estimates By Section of Route
 Fairfax Maintenance Area

Route	Length	AADT	QA	4Tire	Bus	-----Truck-----				QC	K Factor	QK	Dir Factor	AAWDT	QW	Year
						2Axle	3+Axle	1Trail	2Trail							
Fairfax County																
(843) Oakwood Rd	0.44	890	R											NA		03/12/2003
(844) Washington Ave	0.08	350	R											NA		06/10/2003
(844) Washington Ave	0.07	230	R											NA		06/10/2003
(844) Washington Ave	0.11	120	R											NA		06/10/2003
(845) Newgate Blvd	0.15	370	R											NA		01/21/2003
(845) Newgate Blvd	0.10	260	R											NA		01/21/2003
(846) Leroy Place	0.06	20	R											NA		1997
(846) Leroy Pl	0.11	6800	N	99%	0%	0%	0%	0%	0%	N	0.139	N	0.883	6900	N	2011
(846) Woodburn Rd	1.19	6800	G	99%	0%	0%	0%	0%	0%	C	0.139	F	0.883	6900	G	2011
(847) Innovation Ave	0.13	20	R											NA		1986
(847) Innovation Ave	0.35	1300	R											NA		04/14/2009
(848) Shenandoah Rd	0.62	2100	R											NA		03/26/2003
(848) Shenandoah Rd	0.08	2800	R											NA		11/12/2008
(848) Shenandoah Rd	0.07	3600	R											NA		1987
(848) Shenandoah Rd	0.26	500	R											NA		03/26/2003
(848) Tauxemont Rd	0.17	90	R											NA		03/26/2003
(849) Accotink Place	0.21	110	R											NA		06/10/2003
(849) Accotink Place	0.12	100	R											NA		06/10/2003
(850) Danewood Dr	0.23	30	R											NA		11/12/2008
(850) Ft Hunt Rd	0.50	840	G	99%	1%	0%	0%	0%	0%	C	0.119	F	0.551	850	G	2011
(851) Horse Shoe Dr	0.46	410	R											NA		01/10/2006
(851) Horse Shoe Dr	0.21	370	R											NA		01/10/2006

Virginia Department of Transportation
Traffic Engineering Division
2011
Annual Average Daily Traffic Volume Estimates By Section of Route
Fairfax Maintenance Area

Route	Length	AADT	QA	4Tire	Bus	-----Truck-----				QC	K Factor	QK	Dir Factor	AAWDT	QW	Year
						2Axle	3+Axle	1Trail	2Trail							
Fairfax County																
(852) Providence St	0.14	1900	R								NA		NA			1997
(852) Providence St	0.13	380	R								NA		NA			1997
(852) Providence St	0.05	60	R								NA		NA			1997
(853) Fairhill Rd	0.12	180	R								NA		NA			1997
(853) Fairhill Rd	0.16	620	R								NA		NA			1997
(854) Linda Lane	0.09	180	R								NA		NA			11/29/2005
(854) Pleasant Ridge Rd	0.08	340	R								NA		NA			04/02/2002
(854) Walton Lane	0.10	430	R								NA		NA			11/29/2005
(854) Walton Lane	0.30	1200	R								NA		NA			11/29/2005
(854) Walton Lane	0.09	890	R								NA		NA			11/29/2005
(854) Walton Lane	0.09	980	R								NA		NA			11/29/2005
(855) Auburn St	0.54	270	R								NA		NA			10/15/2008
(856) Beverly St	0.48	430	R								NA		NA			01/30/2003
(856) Beverly St	0.08	340	R								NA		NA			12/16/2008
(857) Calvert St	0.52	490	R								NA		NA			01/30/2003
(857) Calvert St	0.10	190	R								NA		NA			01/30/2003
(858) Old Centreville Rd	0.08	14000	R								NA		NA			06/28/2001
(858) Old Centreville Rd	0.42	12000	R								NA		NA			06/28/2001
(858) Old Centreville Rd	0.59	12000	R								NA		NA			06/28/2001
(858) Old Centreville Rd	0.78	1100	R								NA		NA			06/28/2001
(859) Mount Olive Rd	0.77	3400	R								NA		NA			06/28/2001
(860) Alpine Dr	0.15	910	R								NA		NA			07/18/2002

Virginia Department of Transportation
Traffic Engineering Division
2011
Annual Average Daily Traffic Volume Estimates By Section of Route
Fairfax Maintenance Area

Route	Length	AADT	QA	4Tire	Bus	-----Truck-----				QC	K Factor	QK	Dir Factor	AAWDT	QW	Year
						2Axle	3+Axle	1Trail	2Trail							
Fairfax County																
(860) Alpine Dr	0.18	300	R								NA			NA		07/18/2002
(861) Clifton St	0.40	1800	R								NA			NA		02/11/2003
(862) Indian Run Pkwy	0.03	30	R								NA			NA		02/11/2003
(862) Indian Run Pkwy	0.08	200	R								NA			NA		02/11/2003
(862) Indian Run Pkwy	0.35	260	R								NA			NA		02/11/2003
(863) Ridgewood Rd	0.22	150	R								NA			NA		02/24/2003
(864) Indian Run Pkwy	0.03	40	R								NA			NA		1986
(865) Beta Place	0.04	60	R								NA			NA		1997
(865) Marshall Dr	0.10	530	R								NA			NA		1997
(865) Marshall Dr	0.08	420	R								NA			NA		1997
(865) Marshall Dr	0.12	490	R								NA			NA		1997
(866) Hirst Dr	0.19	430	R								NA			NA		1997
(866) Estabrook Dr	0.26	430	N								NA			NA		1997
(867) Luttrell Rd	0.32	210	R								NA			NA		1997
(868) Lincoln Ave	0.11	1100	R								NA			NA		02/24/2003
(868) Lincoln Ave	0.06	970	R								NA			NA		02/24/2003
(868) Lincoln Ave	0.21	1500	R								NA			NA		02/24/2003
(869) Seventh St	0.10	70	R								NA			NA		1986
(870) Evangeline Lane	0.14	80	R								NA			NA		02/24/2003
(872) Marlo Dr	0.19	190	R								NA			NA		1997

Virginia Department of Transportation
Traffic Engineering Division
2011
Annual Average Daily Traffic Volume Estimates By Section of Route
Fairfax Maintenance Area

Route	Length	AADT	QA	4Tire	Bus	-----Truck-----				QC	K Factor	QK	Dir Factor	AAWDT	QW	Year
						2Axle	3+Axle	1Trail	2Trail							
Fairfax County																
(873) Crane Dr	0.22	170	R									NA		NA		1986
(874) Hamilton Dr	0.17	120	R									NA		NA		1997
(874) Hamilton Dr	0.47	810	G	98%	0%	1%	0%	0%	0%	C	0.112	F	0.767	760	G	2011
(874) Hamilton Dr	0.09	280	R									NA		NA		1997
(877) Cinderbed Rd	0.55	3600	R									NA		NA		03/31/2003
(877) Cinderbed Rd & Newington Rd	0.18	9600	G	90%	5%	3%	1%	1%	0%	C	0.087	F	0.567	9900	G	2011
(877) Loisdale Rd	0.11	15000	G	90%	5%	3%	1%	1%	0%	F	0.084	F	0.663	16000	G	2011
(878) Moss Wood Lane	0.09	NA										NA		NA		
(879) Spruce Ave	0.43	380	R									NA		NA		01/23/2003
(880) Beechtree Lane	0.28	500	G									NA		500	G	2011
(881) Dudley Court	0.15	80	R									NA		NA		1997
(882) Edgemont Dr	0.20	100	R									NA		NA		11/12/2008
(883) Second St	0.23	120	R									NA		NA		02/24/2003
(884) Third St	0.12	350	R									NA		NA		02/24/2003
(884) Third St	0.11	110	R									NA		NA		02/24/2003
(885) Seminole Ave	0.03	80	R									NA		NA		02/24/2003
(885) Seminole Ave	0.05	140	R									NA		NA		02/24/2003
(885) Seminole Ave	0.05	170	R									NA		NA		02/24/2003
(885) Seminole Ave	0.04	210	R									NA		NA		02/24/2003
(885) Autumn Cove Ct	0.12	170	R									NA		NA		03/31/2003
(886) Monroe Dr	0.37	860	R									NA		NA		02/11/2003

Virginia Department of Transportation
Traffic Engineering Division
2011
Annual Average Daily Traffic Volume Estimates By Section of Route
Fairfax Maintenance Area

Route	Length	AADT	QA	4Tire	Bus	-----Truck-----				QC	K Factor	QK	Dir Factor	AAWDT	QW	Year
						2Axle	3+Axle	1Trail	2Trail							
Fairfax County																
(887) Upland Dr	0.14	1500	R								NA			NA		03/03/2003
(887) Upland Dr	0.06	1300	R								NA			NA		02/02/2003
(887) Upland Dr	0.13	1000	R								NA			NA		03/03/2003
(887) Upland Dr	0.31	1100	R								NA			NA		03/03/2003
(887) Glenwood Dr	0.06	1000	R								NA			NA		03/03/2003
(887) Glenwood Dr	0.02	980	R								NA			NA		03/03/2003
(887) Clermont Dr	0.06	1300	G	98%	1%	1%	0%	0%	0%	C	0.107	F	0.716	1400	G	2011
(887) Upland Dr	0.14	450	R								NA			NA		02/03/2003
(887) Upland Dr	0.27	320	R								NA			NA		03/03/2003
(888) Radford Ave	0.08	1400	R								NA			NA		06/17/2003
(888) Radford Ave	0.12	640	R								NA			NA		06/17/2003
(888) Radford Ave	0.09	800	R								NA			NA		06/17/2003
(888) Radford Ave	0.20	1000	R								NA			NA		06/17/2003
(889) Woodland Lane	0.17	610	R								NA			NA		03/30/2003
(889) Woodland Lane	0.68	120	R								NA			NA		03/26/2003
(890) Alexandria Ave	0.06	3100	R								NA			NA		03/26/2003
(890) Alexandria Ave	0.14	880	R								NA			NA		03/29/2003
(890) Alexandria Ave	0.08	1100	R								NA			NA		03/26/2003
(890) Alexandria Ave	0.10	1200	R								NA			NA		03/26/2003
(890) Alexandria Ave	0.11	1200	R								NA			NA		03/26/2003
(890) Alexandria Ave	0.07	1000	R								NA			NA		03/26/2003
(890) Alexandria Ave	0.15	200	R								NA			NA		03/26/2003
(890) Alexandria Ave	0.07	380	R								NA			NA		03/26/2003
(891) Florence Lane	0.01	NA									NA			NA		

Virginia Department of Transportation
Traffic Engineering Division
2011
Annual Average Daily Traffic Volume Estimates By Section of Route
Fairfax Maintenance Area

Route	Length	AADT	QA	4Tire	Bus	-----Truck-----				QC	K Factor	QK	Dir Factor	AAWDT	QW	Year
						2Axle	3+Axle	1Trail	2Trail							
Fairfax County																
(891) Florence Lane	0.05	700	R			From: 0.01 MN 29-6779					NA			NA		03/18/2003
(891) Florence Lane	0.10	680	R			To: 29-6780 Wooden Valley Court					NA			NA		03/18/2003
(891) Florence Lane	0.12	1100	R			From: 29-6779 N, Gentle Lane					NA			NA		03/18/2003
(891) Florence Lane	0.02	1400	R			To: 29-6023 Candlelight Court					NA			NA		03/18/2003
(891) Florence Lane	0.10	1400	R			From: 29-4326 Stegen Dr					NA			NA		03/03/2003
(891) Florence Lane	0.05	2000	R			To: 29-1458 Beech Tree Dr					NA			NA		03/26/2003
(891) Florence Lane	0.11	2700	R			From: 29-4324 Shaffer Dr					NA			NA		03/19/2003
(891) Florence Lane						To: 29-611 Telegraph Rd										
(892) Cannon Lane	0.05	1000	R			From: 29-644 Franconia Rd					NA			NA		03/05/2003
(892) Cannon Lane	0.16	790	R			To: 29-1633 Lakota Rd					NA			NA		03/16/2003
(892) Cannon Lane	0.03	720	R			From: 29-1660 Towanda Rd					NA			NA		03/05/2003
(892) Cannon Lane	0.03	630	R			To: 0.03 MN 29-1660					NA			NA		03/05/2003
(892) Cannon Lane						From: Cul-de-Sac										
(893) Wilson Ave	0.21	190	R			To: 29-663 Miller Rd					NA			NA		1997
(893) Wilson Ave						From: Cul-de-Sac										
(894) Forest Lane	0.08	610	R			From: 29-2846 Albemarle St N					NA			NA		07/23/2002
(894) Forest Lane	0.24	440	R			To: 29-941 Oak Lane					NA			NA		07/23/2002
(894) Forest Lane	0.05	2800	R			From: 29-689 Chesterbrook Rd					NA			NA		07/23/2002
(894) Forest Lane	0.12	2400	R			To: 29-1007 S, Woodley Lane					NA			NA		1997
(894) Forest Lane	0.02	2200	R			From: 29-1007 MID, Oakdale Rd					NA			NA		1997
(894) Forest Lane	0.22	400	R			To: 29-1007 N, Oakdale Rd					NA			NA		1997
(894) Forest Lane						From: Dead End										
(895) Sunset Lane	0.44	660	R			To: 29-617 S, Backlick Rd					NA			NA		01/30/2003
(895) Sunset Lane						From: 29-617 N, Backlick Rd										
(896) Williams Ave	0.07	670	R			From: 29-3572 Overlook St					NA			NA		11/02/2005
(896) Williams Ave	0.07	520	R			To: 29-3571 Hilltop Ave					NA			NA		11/02/2005
(896) Williams Ave	0.16	1000	R			From: 29-695 Idylwood Rd					NA			NA		11/02/2005
(896) Williams Ave						To: 29-697 Electric Ave										
(897) Rosehaven St	0.19	190	R			From: 29-655 Jermantown Rd					NA			NA		1997
(897) Rosehaven St						To: 29-881 Dudley Court										

Virginia Department of Transportation
Traffic Engineering Division
2011
Annual Average Daily Traffic Volume Estimates By Section of Route
Fairfax Maintenance Area

Route	Length	AADT	QA	4Tire	Bus	-----Truck-----				QC	K Factor	QK	Dir Factor	AAWDT	QW	Year
						2Axle	3+Axle	1Trail	2Trail							
Fairfax County																
(897) Rosehaven St	0.12	160	R								NA		NA			1997
(898) Old Centreville Rd	0.45	9800	G	99%	0%	0%	0%	0%	0%	C	0.076	F	0.566	10000	G	2011
(899) Kent Rd	0.12	220	R								NA		NA			03/26/2003
(900) Lake St	0.09	750	R								NA		NA			11/16/2005
(900) Lake St	0.09	1200	R								NA		NA			11/16/2005
(901) Gordon St	0.19	320	R								NA		NA			1997
(901) Gordon St	0.07	100	R								NA		NA			1997
(902) Blair Rd	0.41	6900	G	99%	0%	0%	0%	0%	0%	C	0.094	F	0.632	7000	G	2011
(902) Blair Rd	0.06	200	R								NA		NA			11/16/2005
(902) Blair Rd	0.17	300	R								NA		NA			11/16/2005
(903) Downing St	0.10	360	R								NA		NA			07/18/2002
(903) Downing St	0.20	190	R								NA		NA			07/18/2002
(904) Holly Lane	0.15	30	R								NA		NA			1986
(904) Pineridge Dr	0.28	170	R								NA		NA			12/02/2008
(904) Lake Blvd	0.09	890	R								NA		NA			1986
(904) Lake Blvd	0.22	200	R								NA		NA			12/02/2008
(904) Lake Blvd	0.20	440	R								NA		NA			1986
(905) Virginia Ave	0.16	190	R								NA		NA			01/21/2003
(905) Virginia Ave	0.07	250	R								NA		NA			01/21/2003
(905) Virginia Ave	0.15	300	R								NA		NA			01/21/2003
(906) Starboard Dr	0.18	370	R								NA		NA			1986
(906) Chatworth Court	0.22	370	R								NA		NA			1986

Virginia Department of Transportation
Traffic Engineering Division
2011
Annual Average Daily Traffic Volume Estimates By Section of Route
Fairfax Maintenance Area

Route	Length	AADT	QA	4Tire	Bus	-----Truck-----				QC	K Factor	QK	Dir Factor	AAWDT	QW	Year
						2Axle	3+Axle	1Trail	2Trail							
Fairfax County																
(906) Guinea Rd Frontage	0.03	NA				From: 29-4807 Pommeroy Dr					NA			NA		
						To: Chatsworth Court										
(907) Glenbrook Rd	0.30	200	R			From: SR 236 Little River Tpke					NA			NA		1997
(907) Glenbrook Rd	0.15	50	R			From: 29-4468 Denise Lane					NA			NA		1997
						To: 29-7744 Glenbrook Court										
(908) Hillside Place	0.14	360	R			From: 29-699 Prosperity Ave					NA			NA		11/29/2005
						To: 29-793 Highland Lane										
(909) Slade Run Dr	0.10	570	R			From: 29-960 Devon Dr					NA			NA		07/02/2002
						To: 29-988 Valley Brook Dr										
(910) Thomas Court	0.03	30	R			From: Dead End					NA			NA		1997
						To: 29-988 Valley Brook Dr										
(911) Penrose Place	0.02	1000	R			From: 29-661 Lee Rd					NA			NA		01/21/2003
(911) Penrose Place	0.24	1000	R			From: 0.02 ME 29-661					NA			NA		01/21/2003
						To: Dead End										
(912) 14th St South	0.16	820	R			From: SR 7 Leesburg Pike					NA			NA		01/26/2006
						To: Arlington County Line										
(913) Madison Lane	0.15	1300	R			From: Dead End					NA			NA		01/26/2006
						To: SR 244 Columbia Pike										
(914) Coda Place	0.25	20	R			From: Dead End					NA			NA		1986
						To: US 50 Lee Jackson Hwy										
(915) Forest Dr	0.09	600	R			From: SR 7 Leesburg Pike					NA			NA		01/09/2006
(915) Forest Dr	0.07	520	R			From: 29-916 Lee Court					NA			NA		01/09/2006
(915) Forest Dr	0.08	460	R			From: 29-917 Washington Court					NA			NA		01/09/2006
						To: Arlington County Line										
(916) Lee Court	0.10	40	R			From: 29-915 Forest Dr					NA			NA		1986
						To: Dead End										
(917) Washington Court	0.04	30	R			From: 29-915 S, Forest Dr					NA			NA		1986
(917) Washington Court	0.03	60	R			From: 29-915 N, Forest Dr					NA			NA		1986
						To: Cull-de-Sac										
(918) Robey Ave	0.25	130	R			From: 29-846 Woodburn Rd					NA			NA		1986
						To: Dead End										
(919) Cobbs Rd	0.11	590	R			From: 29-718 Valley View Dr					NA			NA		03/05/2003
(919) Cobbs Rd	0.27	200	R			From: 29-1080 Tilbury Rd					NA			NA		03/05/2003
						To: Cul-de-Sac										

Virginia Department of Transportation
Traffic Engineering Division
2011
Annual Average Daily Traffic Volume Estimates By Section of Route
Fairfax Maintenance Area

Route	Length	AADT	QA	4Tire	Bus	-----Truck-----				QC	K Factor	QK	Dir Factor	AAWDT	QW	Year
						2Axle	3+Axle	1Trail	2Trail							
Fairfax County																
920	Engleside St	0.17	260	R								NA		NA		1986
921	Ladson Lane	0.15	6000	R								NA		NA		06/05/2003
922	Hollindale Dr	0.24	90	R								NA		NA		03/20/2003
922	Hollindale Dr	0.07	180	R								NA		NA		03/20/2003
923	White Oaks Dr	0.07	320	R								NA		NA		03/27/2003
923	Whiteoaks Dr	0.08	350	R								NA		NA		03/27/2003
923	Whiteoaks Dr	0.22	310	R								NA		NA		03/27/2003
923	Whiteoaks Dr	0.11	350	R								NA		NA		03/27/2003
923	Whiteoaks Dr	0.13	370	R								NA		NA		03/27/2003
923	Robin Hood Court	0.05	50	R								NA		NA		03/20/2003
924	Washington Ave	0.08	740	R								NA		NA		06/17/2003
924	Washington Ave	0.05	510	R								NA		NA		06/17/2003
924	Washington Ave	0.29	400	R								NA		NA		06/17/2003
924	Washington Ave	0.14	770	R								NA		NA		06/17/2003
926	Kidwell Dr	0.66	1300	R								NA		NA		1986
927	Mervis Way	0.05	1400	R								NA		NA		1986
927	Mervis Way	0.09	1300	R								NA		NA		1986
929	Radnor Place	0.08	460	R								NA		NA		07/10/2002
929	Radnor Place	0.11	750	R								NA		NA		07/10/2002
929	Holloman Rd	0.13	750	N								NA		NA		07/10/2002
929	Holloman Rd	0.08	1100	G								NA		1100	G	2011
929	Holloman Rd	0.07	1300	R								NA		NA		07/10/2002

Virginia Department of Transportation
 Traffic Engineering Division
 2011
 Annual Average Daily Traffic Volume Estimates By Section of Route
 Fairfax Maintenance Area

Route	Length	AADT	QA	4Tire	Bus	-----Truck-----				QC	K Factor	QK	Dir Factor	AAWDT	QW	Year
						2Axle	3+Axle	1Trail	2Trail							
Fairfax County																
(929) Holloman Rd	0.07	1300	R								NA			NA		07/10/2002
(929) Holloman Rd	0.04	2300	R								NA			NA		07/10/2002
(930) Kennedy Lane	0.17	490	R								NA			NA		07/07/2002
(930) Kennedy Lane	0.10	630	R								NA			NA		07/01/2002
(930) Kennedy Lane	0.25	620	G								NA		620	G		2011
(931) Glenwood Place	0.10	50	R								NA			NA		1997
(932) Clemons Court	0.09	70	R								NA			NA		01/30/2003
(933) Edwards St	0.33	480	R								NA			NA		10/27/2003
(934) Bauer Dr	0.17	4100	R								NA			NA		12/19/2001
(934) Bauer Dr	0.30	4900	R								NA			NA		12/19/2001
(935) Osman Dr	0.16	30	R								NA			NA		1987
(935) Manor Dr	0.08	180	R								NA			NA		06/17/2003
(935) Manor Dr	0.14	770	R								NA			NA		06/17/2003
(936) Sandburg St	0.15	30	R								NA			NA		1997
(936) Sandburg St	0.06	NA									NA			NA		
(936) Sandburg St	0.64	30	R								NA			NA		1997
(936) Sandburg St	0.05	60	R								NA			NA		1997
(936) Sandburg St	0.22	150	R								NA			NA		1997
(937) Benjamin St	0.41	1100	R								NA			NA		1997
(937) Benjamin St	0.32	840	R								NA			NA		1997
(937) Benjamin St	0.05	360	R								NA			NA		03/05/2003
(937) Douglass Dr	0.16	680	R								NA			NA		10/19/2006

Virginia Department of Transportation
Traffic Engineering Division
2011
Annual Average Daily Traffic Volume Estimates By Section of Route
Fairfax Maintenance Area

Route	Length	AADT	QA	4Tire	Bus	-----Truck-----				QC	K Factor	QK	Dir Factor	AAWDT	QW	Year
						2Axle	3+Axle	1Trail	2Trail							
Fairfax County																
(937) Douglass Dr	0.18	1600	R								NA			NA		10/19/2006
(937) Douglass Dr	0.33	2100	G	99%	0%	0%	0%	0%	0%	C	0.1	F	0.548	2300	G	2011
(938) Rocky Run Rd	0.21	70	R								NA			NA		1996
(939) Gosnell Rd	0.18	18000	G	99%	1%	0%	0%	0%	0%	F	0.092	F	0.642	19000	G	2011
(939) Gosnell Rd	0.15	18000	G	99%	1%	0%	0%	0%	0%	C	0.09	F	0.671	18000	G	2011
(939) Gosnell Rd	0.18	18000	G	99%	1%	0%	0%	0%	0%	F	0.089	F	0.661	19000	G	2011
(940) Lagovista Court	0.13	80	R								NA			NA		1996
(940) Maria Ave	0.25	190	R								NA			NA		1996
(940) Maria Ave	0.09	NA									NA			NA		
(941) Oak Lane	0.28	200	R								NA			NA		07/23/2002
(942) Vista Dr	0.06	1000	R								NA			NA		07/11/2002
(942) Vista Dr	0.07	1600	R								NA			NA		07/01/2002
(942) Vista Dr	0.06	850	R								NA			NA		07/11/2002
(942) Vista Dr	0.07	990	R								NA			NA		07/11/2002
(942) Vista Dr	0.07	1300	R								NA			NA		07/10/2002
(942) Vista Dr	0.07	1400	R								NA			NA		07/11/2002
(942) Vista Dr	0.20	1500	R								NA			NA		07/10/2002
(943) Knollwood Dr	0.06	1800	R								NA			NA		07/10/2002
(943) Knollwood Dr	0.06	1700	R								NA			NA		11/16/2005
(943) Knollwood Dr	0.07	1500	R								NA			NA		11/16/2005
(943) Knollwood Dr	0.06	1800	R								NA			NA		11/16/2005
(943) Knollwood Dr	0.07	2300	R								NA			NA		11/16/2005
(943) Knollwood Dr	0.21	2200	R								NA			NA		11/16/2005

Virginia Department of Transportation
Traffic Engineering Division
2011
Annual Average Daily Traffic Volume Estimates By Section of Route
Fairfax Maintenance Area

Route	Length	AADT	QA	4Tire	Bus	-----Truck-----				QC	K Factor	QK	Dir Factor	AAWDT	QW	Year
						2Axle	3+Axle	1Trail	2Trail							
Fairfax County																
(944) Greenway Rd	0.24	260	R									NA		NA		06/10/2003
(945) Bolling Dr	0.35	190	R									NA		NA		06/10/2003
(946) Sky View Dr	0.26	680	R									NA		NA		06/17/2003
(947) Oldewood Dr	0.20	170	R									NA		NA		1997
(948) Greenhill St	0.08	30	R									NA		NA		1986
(949) Sorrel St	0.20	80	R									NA		NA		1997
(949) Sorrel St	0.11	310	R									NA		NA		1997
(949) Sorrel St	0.13	410	R									NA		NA		1997
(950) Gallows Rd	0.34	21000	G	97%	1%	1%	1%	0%	0%	C	0.088	F	0.552	23000	G	2011
(950) Watson St	0.24	29000	R									NA		NA		1991
(952) Hull Rd	0.15	120	R									NA		NA		1986
(952) Hull Rd	0.15	320	R									NA		NA		11/03/2005
(953) Byrd Rd	0.25	190	R									NA		NA		1986
(953) Byrd Rd	0.15	290	R									NA		NA		11/03/2005
(954) Chantilly Rd	0.27	430	R									NA		NA		08/09/2005
(954) Chantilly Rd	0.27	210	R									NA		NA		08/09/2005
(954) Chantilly Rd	0.10	60	R									NA		NA		1986
(955) Farr St	0.27	870	R									NA		NA		07/18/2002
(956) Van Winkle Dr	0.75	360	R									NA		NA		1997
(956) Homespun Lane	0.16	NA										NA		NA		
(957) Poplar St	0.10	2300	R									NA		NA		07/18/2002

Virginia Department of Transportation
Traffic Engineering Division
2011
Annual Average Daily Traffic Volume Estimates By Section of Route
Fairfax Maintenance Area

Route	Length	AADT	QA	4Tire	Bus	-----Truck-----				QC	K Factor	QK	Dir Factor	AAWDT	QW	Year
						2Axle	3+Axle	1Trail	2Trail							
Fairfax County																
(957) Poplar St	0.07	2200	R								NA			NA		07/18/2002
(958) Daniels Ave	0.06	2400	R								NA			NA		07/18/2002
(958) Daniels Av	0.10	2200	R								NA			NA		07/01/2002
(959) Martin Ave	0.05	400	R								NA			NA		07/02/2002
(960) Slade Run Dr	0.04	1300	R								NA			NA		1987
(960) Slade Run Dr	0.12	830	R								NA			NA		07/10/2002
(960) Slade Run Dr	0.06	870	R								NA			NA		07/10/2002
(960) Slade Run Dr	0.09	730	R								NA			NA		07/10/2002
(960) Slade Run Dr	0.06	950	G								NA		950	G		2011
(960) Slade Run Dr	0.28	750	R								NA			NA		07/10/2002
(960) Devon Dr	0.18	240	G								NA		240	G		2011
(960) Devon Dr	0.11	120	R								NA			NA		07/10/2002
(960) Devon Dr	0.12	140	R								NA			NA		07/10/2002
(961) Beechwood Dr	0.12	470	R								NA			NA		1986
(962) Cherry Dr	0.15	420	R								NA			NA		1997
(962) Cherry Dr	0.13	420	R								NA			NA		1997
(963) Hillcrest Place	0.10	2600	R								NA			NA		01/10/2006
(963) Hillcrest Place	0.20	2300	R								NA			NA		01/10/2006
(963) Hillcrest Place	0.04	1700	R								NA			NA		1986
(963) Hillcrest Place	0.08	2500	R								NA			NA		01/10/2006
(963) Hillcrest Place	0.07	2900	R								NA			NA		01/10/2006
(964) Parramore Dr	0.20	310	R								NA			NA		01/10/2006

Virginia Department of Transportation
Traffic Engineering Division
2011
Annual Average Daily Traffic Volume Estimates By Section of Route
Fairfax Maintenance Area

Route	Length	AADT	QA	4Tire	Bus	-----Truck-----				QC	K Factor	QK	Dir Factor	AAWDT	QW	Year
						2Axle	3+Axle	1Trail	2Trail							
Fairfax County																
(965) Pine Rd	0.21	170	R									NA		NA		02/08/2003
(966) Oriole Ave	0.56	790	R									NA		NA		01/05/2004
(966) Oriole Ave	0.26	1300	R									NA		NA		01/05/2004
(966) Oriole Ave	0.30	1300	R									NA		NA		01/05/2004
(967) Quaker Lane	0.06	380	R									NA		NA		09/22/2008
(967) Quaker Lane	0.06	360	R									NA		NA		01/05/2004
(967) Quaker Lane	0.06	210	R									NA		NA		01/05/2004
(967) Quaker Lane	0.02	40	R									NA		NA		01/05/2004
(968) Lorton Rd	0.20	70	R									NA		NA		1986
(969) Wycombe St	0.11	1900	R									NA		NA		07/19/2001
(969) Wycombe St	0.08	2600	R									NA		NA		07/19/2001
(969) ODay Dr	0.65	2200	R									NA		NA		07/19/2001
(970) Heron Dr	0.30	2700	R									NA		NA		11/20/2008
(970) Cabbells Mill Dr	0.05	2700	R									NA		NA		11/20/2008
(970) Cabbells Mill Dr	0.16	3100	R									NA		NA		11/20/2008
(970) Cabbells Mill Dr	0.10	670	R									NA		NA		11/20/2008
(970) Cabbells Mill Dr	0.08	300	R									NA		NA		11/20/2008
(970) Cabbells Mill Dr	0.53	170	R									NA		NA		11/20/2008
(971) Trammell Rd	0.67	1500	R									NA		NA		11/29/2005
(971) Masonville Dr	0.22	4000	R									NA		NA		11/29/2005
(972) Canard St	0.27	190	R									NA		NA		02/11/2003
(973) Edison Dr	0.21	1200	R									NA		NA		03/12/2003

Virginia Department of Transportation
Traffic Engineering Division
2011
Annual Average Daily Traffic Volume Estimates By Section of Route
Fairfax Maintenance Area

Route	Length	AADT	QA	4Tire	Bus	-----Truck-----				QC	K Factor	QK	Dir Factor	AAWDT	QW	Year
						2Axle	3+Axle	1Trail	2Trail							
Fairfax County																
(974) Elm Place	0.09	820	R									NA		NA		11/02/2005
			From:	29-650 Gallows Rd												
			To:	29-3450 Arden St												
(974) Elm Place	0.14	500	R									NA		NA		11/02/2005
			From:	29-936 Sandburg St												
			To:	Dead End												
(975) Davidson Rd	0.08	1400	R									NA		NA		1997
			From:	29-3237 Westbury Rd												
(975) Davidson Rd	0.14	2200	R									NA		NA		07/23/2002
			From:	29-3592 Hamel Hill Court												
(975) Davidson Rd	0.18	1200	R									NA		NA		07/23/2002
			From:	29-3547 Chain Bridge Rd												
			To:	29-8475 Little Ox Rd												
(976) Woodfair Rd	0.14	230	R									NA		NA		06/06/2000
			From:	29-977 Olm Dr												
(976) Woodfair Rd	0.16	110	R									NA		NA		09/05/2001
			From:	29-4506 Woodfair Dr												
(976) Woodfair Rd	0.08	70	R									NA		NA		06/06/2000
			From:	29-4505 Sydney Rd												
			To:	29-976 Woodfair Rd												
(977) Olm Dr	0.18	120	R									NA		NA		09/05/2001
			From:	29-699 S, Prosperity Ave												
			To:	29-699 N, Prosperity Ave												
(978) Morningside Dr	0.73	280	R									NA		NA		05/19/2009
			From:	29-979 Barkley Rd												
(978) Southwick St	0.56	1900	R									NA		NA		12/07/2005
			From:	29-3664 Lido Place												
(978) Southwick St	0.30	2500	R									NA		NA		05/19/2009
			From:	29-3660 Stoneleigh Court												
(979) Barkley Dr	0.11	290	R									NA		NA		11/14/2005
			From:	29-978 Southwick St												
(979) Barkley Dr	0.28	2000	R									NA		NA		11/14/2005
			From:	29-874 Hamilton Dr												
(979) Barkley Dr	0.92	5200	G	99%	0%	0%	0%	0%	0%	C	0.102	F	0.713	4900	G	2011
			From:	US 50 Arlington Blvd												
(979) Barkley Gate Lane	0.27	NA										NA		NA		
			From:	Cul-de-Sac												
			To:	29-943 Knollwood Dr; 29-9590												
(980) Glenmore Dr	0.11	610	R									NA		NA		07/11/2002
			From:	29-942 Vista Dr												
(980) Glenmore Dr	0.24	1100	R									NA		NA		07/10/2002
			From:	29-1077 Culmore Court												
(980) Glenmore Dr	0.01	2400	R									NA		NA		07/11/2002
			From:	SR 7 Leesburg Pike												
			To:	29-902 Blair Rd												
(981) Glen Carlyn Dr	0.41	4700	G	99%	0%	0%	0%	0%	0%	C	0.099	F	0.693	4400	G	2011
			From:	29-1078 Glen Carlyn Dr												
			To:	Dead End												
(982) Fairview Place	0.09	120	R									NA		NA		1997
			From:	29-714 Glen Carlyn Rd												
(983) Munson Place	0.11	130	R									NA		NA		1997
			From:	Dead End												
			To:	29-714 Glen Carlyn Rd												

Virginia Department of Transportation
Traffic Engineering Division
2011
Annual Average Daily Traffic Volume Estimates By Section of Route
Fairfax Maintenance Area

Route	Length	AADT	QA	4Tire	Bus	-----Truck-----				QC	K Factor	QK	Dir Factor	AAWDT	QW	Year
						2Axle	3+Axle	1Trail	2Trail							
Fairfax County																
(984) Munson Hill Rd	0.08	920	R									NA		NA		07/10/2002
(984) Munson Hill Rd	0.12	1000	R									NA		NA		07/11/2002
(984) Munson Hill Rd	0.08	1900	R									NA		NA		07/11/2002
(985) Leesburg Pike Frontage	0.12	1000	R									NA		NA		01/11/2006
(986) Pinetree Terrace	0.14	340	R									NA		NA		1997
(986) Pinetree Terrace	0.10	310	R									NA		NA		1997
(986) Pinetree Terrace	0.15	400	R									NA		NA		1997
(986) Pinetree Terrace	0.07	70	R									NA		NA		1997
(987) Boat Dock Dr	0.09	80	R									NA		NA		1997
(988) Valley Brook Dr	0.07	90	R									NA		NA		1997
(988) Valley Brook Dr	0.20	2500	G	99%	0%	0%	0%	0%	0%	F	0.103	F	0.563	2700	G	2011
(988) Valley Brook Dr	0.04	2600	G	99%	0%	0%	0%	0%	0%	F	0.099	F	0.502	2800	G	2011
(988) Valley Brook Dr	0.21	3000	G	99%	0%	0%	0%	0%	0%	C	0.095	F	0.531	3300	G	2011
(988) Valley Brook Dr	0.06	3000	N	99%	0%	0%	0%	0%	0%	N	0.095	N	0.531	3300	N	2011
(989) Wildwood St	0.21	200	R									NA		NA		07/10/2001
(990) Midway Place	0.02	7	R									NA		NA		07/10/2001
(990) Midway Place	0.06	30	R									NA		NA		07/10/2001
(990) Midway Place	0.02	10	R									NA		NA		07/10/2001
(991) Gilmore Dr	0.22	350	R									NA		NA		07/10/2001
(992) Acorn Circle	0.16	120	R									NA		NA		1986
(993) Steinway St	0.10	720	R									NA		NA		02/24/2003
(993) Steinway St	0.11	340	R									NA		NA		02/02/2003

Virginia Department of Transportation
Traffic Engineering Division
2011
Annual Average Daily Traffic Volume Estimates By Section of Route
Fairfax Maintenance Area

Route	Length	AADT	QA	4Tire	Bus	-----Truck-----				QC	K Factor	QK	Dir Factor	AAWDT	QW	Year
						2Axle	3+Axle	1Trail	2Trail							
Fairfax County																
(994) Renee St	0.16	150	R											NA		11/18/2008
(995) Gene St	0.20	190	R											NA		06/11/2003
(995) Gene St	0.09	110	R											NA		06/11/2003
(996) Glenwood Dr	0.08	970	R											NA		03/12/2003
(996) Glenwood Dr	0.13	390	R											NA		03/12/2003
(996) Glenwood Dr	0.15	210	R											NA		03/13/2003
(997) Clermont Dr	0.45	2500	G	97%	1%	1%	1%	0%	0%	C	0.141	F	0.512	2400	G	2011
(998) Clames Dr	0.07	70	R											NA		03/13/2003
(998) Clames Dr	0.18	150	R											NA		03/05/2003
(998) Clames Dr	0.11	240	R											NA		03/05/2003
(998) Clames Dr	0.09	400	R											NA		03/05/2003
(998) Clames Dr	0.08	570	R											NA		03/05/2003
(999) Briarmoor Lane	0.13	140	R											NA		03/18/2003
(1000) Pence Court	0.11	190	R											NA		1997
(1000) Pence Court	0.09	320	R											NA		1997
(1000) Pence Court	0.04	60	R											NA		1997
(1001) Walhaven Dr	0.09	700	R											NA		03/18/2003
(1001) Walhaven Dr	0.08	920	R											NA		03/18/2003
(1001) Walhaven Dr	0.09	660	R											NA		03/18/2003
(1001) Walhaven Dr	0.11	110	R											NA		03/18/2003
(1002) Joyce Rd	0.15	260	R											NA		03/16/2003
(1002) Joyce Rd	0.08	510	R											NA		03/06/2003

Virginia Department of Transportation
Traffic Engineering Division
2011
Annual Average Daily Traffic Volume Estimates By Section of Route
Fairfax Maintenance Area

Route	Length	AADT	QA	4Tire	Bus	-----Truck-----				QC	K Factor	QK	Dir Factor	AAWDT	QW	Year
						2Axle	3+Axle	1Trail	2Trail							
Fairfax County																
1002 Joyce Rd	0.07	470	R			From: 29-1035 Edgewood Lane					NA			NA		03/18/2003
						To: 29-998 Clames Dr										
1003 Brookside Lane	0.62	570	R			From: 29-676 Clarks Crossing Rd					NA			NA		10/05/2005
						To: 29-677 Meadowlark Rd										
1004 Wedderburn Lane	0.08	520	R			From: 29-1163 Lockett Ave					NA			NA		01/30/2006
						To: 29-698 Cedar Lane										
1005 Robin Ridge Rd	0.11	430	R			From: 29-3455 Rosemoor Lane					NA			NA		1997
						To: 29-6868 Robin Ridge Court										
1005 Robin Ridge Rd	0.05	580	R			From: 29-699 Prosperity Ave					NA			NA		1997
						To: Dead End										
1006 Delia Dr	0.03	10	R			From: 29-4121 S, Riefton Court					NA			NA		03/18/2003
						To: 29-4121 N, Riefton Court										
1006 Delia Dr	0.06	280	R			From: 29-1001 Walhaven Dr					NA			NA		03/18/2003
						To: Woodley Rd										
1007 Oakdale Rd	0.14	490	R			From: 29-894 MID Forest Lane					NA			NA		07/23/2002
						To: 29-894 N, Forest Lane										
1007 Oakdale Rd	0.07	570	R			From: 29-2594 E, Crestwood Lane					NA			NA		07/23/2002
						To: 29-2594 N, Crestwood Lane										
1007 Oakdale Rd	0.03	270	R			From: 29-2591 Hardwood Lane					NA			NA		07/23/2002
						To: 29-3937 Woodley Rd										
1007 Oakdale Rd	0.05	680	R			From: 29-3937 Oakdale Rd					NA			NA		07/23/2002
						To: 29-2594 S, Crestwood Lane										
1007 Woodley Rd	0.15	210	R			From: 29-894 S, Forest Lane					NA			NA		07/23/2002
						To: Oakdale Rd										
1007 Woodley Rd	0.10	170	R			From: 29-2841 Brookside Rd					NA			NA		10/24/2005
						To: SR 123 Chain Bridge Rd										
1008 Savile Lane	0.12	320	R			From: 29-3649 Crimson Court					NA			NA		1997
						To: Dead End										
1008 Savile Lane	0.65	190	R			From: Arlington County Line					NA			NA		10/25/2005
						To: 29-2830 Overbrook St										
1009 Toronto St	0.18	280	R			From: 29-745 Dallas St					NA			NA		1991
						To: US 50 Lee Jackson Hwy										
1010 Elmwood St	0.31	3900	R			From: End State Maintenance					NA			NA		05/20/2009
						To: End State Maintenance										

Virginia Department of Transportation
Traffic Engineering Division
2011
Annual Average Daily Traffic Volume Estimates By Section of Route
Fairfax Maintenance Area

Route	Length	AADT	QA	4Tire	Bus	-----Truck-----				QC	K Factor	QK	Dir Factor	AAWDT	QW	Year
						2Axle	3+Axle	1Trail	2Trail							
Fairfax County																
(1011) Beacon Lane	0.30	350	R									NA		NA		10/26/2005
(1012) Eastman Dr	0.10	380	R									NA		NA		1997
(1012) Hillside Dr	0.28	80	R									NA		NA		1986
(1014) River Dr	0.19	100	R									NA		NA		07/07/2000
(1014) River Dr	0.20	180	R									NA		NA		07/07/2000
(1014) River Dr	0.20	310	R									NA		NA		07/07/2000
(1014) River Dr	0.32	340	R									NA		NA		07/07/2000
(1014) River Dr	0.38	230	R									NA		NA		07/07/2000
(1014) River Dr	0.05	40	R									NA		NA		07/07/2000
(1014) River Dr	0.18	70	R									NA		NA		07/07/2000
(1014) Hallowing Dr	0.18	100	R									NA		NA		07/07/2000
(1014) Hallowing Dr	0.18	300	R									NA		NA		07/07/2000
(1014) Hallowing Dr	0.22	410	R									NA		NA		07/07/2000
(1015) Hallowing Dr	0.09	20	R									NA		NA		2002
(1016) Oak Grove St	0.25	170	R									NA		NA		07/07/2000
(1016) Oak Grove St	0.30	80	R									NA		NA		07/07/2000
(1017) Mallard Rd	0.12	140	R									NA		NA		07/07/2000
(1017) Mallard Rd	0.13	180	R									NA		NA		07/07/2000
(1018) Lakeside Dr	0.20	170	R									NA		NA		1996
(1019) Fairfax Farms Rd	0.20	980	R									NA		NA		05/20/2009
(1019) Valley Rd	0.47	1100	R									NA		NA		1997
(1019) Valley Rd	0.08	70	R									NA		NA		1997

Virginia Department of Transportation
Traffic Engineering Division
2011
Annual Average Daily Traffic Volume Estimates By Section of Route
Fairfax Maintenance Area

Route	Length	AADT	QA	4Tire	Bus	-----Truck-----				QC	K Factor	QK	Dir Factor	AAWDT	QW	Year
						2Axle	3+Axle	1Trail	2Trail							
Fairfax County																
(1020) Shreve St	0.15	70	R									NA		NA		07/07/2000
						From: 29-1021 Pickwick Rd										
(1020) Shreve St	0.20	100	R									NA		NA		07/07/2000
						To: 29-845 Newgate Blvd										
						From: 29-10347										
(1021) Pickwick Rd	0.25	560	R									NA		NA		07/07/2000
						To: 29-620 S, Braddock Rd										
(1021) Pickwick Rd	0.13	470	R									NA		NA		07/07/2000
						From: US 29 Lee Hwy										
(1021) Pickwick Rd	0.27	380	R									NA		NA		07/07/2000
						To: 29-1020 Shreve St										
(1021) Pickwick Rd	0.49	160	R									NA		NA		07/07/2000
						From: 29-1166 Wharton Lane										
						To: 29-620 N, Braddock Rd										
(1022) Summit St	0.50	330	R									NA		NA		01/21/2003
						From: 29-7773 Leland Rd										
(1022) Summit St	0.08	200	R									NA		NA		1986
						To: 29-1211 Lamb St										
(1022) Veronica Rd	0.10	40	R									NA		NA		1986
						From: FR-250 Bobann Dr										
						To: Dead End; Gap										
(1023) Mine Run Rd	0.15	70	R									NA		NA		1996
						From: 29-603 Beach Mill Rd										
						To: Dead End										
(1024) Lebanon Dr	0.19	820	R									NA		NA		07/11/2002
						From: 29-1740 Brook Dr										
(1024) Lebanon Dr	0.09	1100	R									NA		NA		07/11/2002
						From: 29-3036 Maries Dr										
						To: 29-714 Glen Carlyn Rd										
(1025) Woodhill Place	0.10	70	R									NA		NA		1997
						From: Dead End										
						To: 29-978 Morningside Dr										
(1026) Lacy Blvd	0.28	2900	R									NA		NA		01/11/2006
						From: NCL Alexandria										
(1026) Lacy Blvd	0.56	5400	G	99%	0%	0%	0%	0%	0%	C	0.105	F	0.660	6000	G	2011
						To: 29-1869 Magnolia Lane										
(1026) Maple Court	0.11	1300	R									NA		NA		01/11/2006
						From: SR 244 Columbia Pike										
						To: 29-794 Washington Dr										
(1027) Colonial Ave	0.06	110	R									NA		NA		03/30/2003
						From: 29-3375 Millbrook Place										
(1027) Colonial Ave	0.14	350	R									NA		NA		03/30/2003
						To: 29-1098 Gibbs St										
(1027) Colonial Ave	0.23	510	R									NA		NA		03/30/2003
						From: 29-3126 Beauchamp Dr										
						To: 29-623 Old Mt Vernon Rd										
(1028) Stevenson St	0.15	320	R									NA		NA		01/23/2003
						From: US 29 Lee Hwy										
						To: Dead End										
(1029) Stark Rd	0.66	770	R									NA		NA		05/19/2009
						From: 29-651 Guinea Rd										
(1029) Wakefield Dr	0.90	2700	R									NA		NA		1991
						To: 29-2423 Papas Way; Burbank Rd										
						From: SR 236 Little River Tpke										

Virginia Department of Transportation
Traffic Engineering Division
2011
Annual Average Daily Traffic Volume Estimates By Section of Route
Fairfax Maintenance Area

Route	Length	AADT	QA	4Tire	Bus	-----Truck-----				QC	K Factor	QK	Dir Factor	AAWDT	QW	Year
						2Axle	3+Axle	1Trail	2Trail							
Fairfax County																
(1030) Lee Place	0.10	130	R								NA			NA		01/21/2003
(1031) Hillside Rd	1.34	5700	G	98%	1%	0%	0%	0%	0%	C	0.119	F	0.829	6100	G	2011
(1032) Stage Rd	0.49	1100	R								NA			NA		11/12/2008
(1032) Plymouth Rd	0.46	360	R								NA			NA		11/12/2008
(1033) Woodlawn St	0.07	550	R								NA			NA		06/17/2003
(1033) Woodlawn St	0.20	200	R								NA			NA		06/17/2003
(1034) Oak Leaf Dr	0.35	370	R								NA			NA		06/18/2003
(1035) Edgewood Lane	0.11	310	R								NA			NA		03/18/2003
(1035) Edgewood Lane	0.08	130	R								NA			NA		03/18/2003
(1036) Burnett St	0.19	200	R								NA			NA		03/18/2003
(1036) Burnett St	0.04	20	R								NA			NA		03/18/2003
(1037) Laurel Rd	0.10	110	R								NA			NA		01/05/2004
(1037) Laurel Rd	0.09	180	R								NA			NA		01/05/2004
(1037) Laurel Rd	0.09	870	R								NA			NA		01/05/2004
(1037) Laurel Rd	0.03	20	R								NA			NA		1987
(1037) Laurel Rd	0.05	48	R								NA			NA		01/05/2004
(1038) Richmond Ave	0.44	490	R								NA			NA		1991
(1039) Mohawk Lane	0.06	1200	R								NA			NA		06/05/2003
(1039) Mohawk Lane	0.13	1900	R								NA			NA		06/05/2003
(1042) Pine St	0.16	130	R								NA			NA		1997
(1043) Chichester Lane	0.45	1300	R								NA			NA		11/14/2005

Virginia Department of Transportation
Traffic Engineering Division
2011
Annual Average Daily Traffic Volume Estimates By Section of Route
Fairfax Maintenance Area

Route	Length	AADT	QA	4Tire	Bus	-----Truck-----				QC	K Factor	QK	Dir Factor	AAWDT	QW	Year
						2Axle	3+Axle	1Trail	2Trail							
Fairfax County																
(1044) Karen Dr	0.10	780	R								NA			NA		11/14/2005
(1044) Karen Dr	0.10	660	R								NA			NA		11/14/2005
(1044) Amberley Lane	0.03	360	R								NA			NA		11/14/2005
(1044) Amberley Lane	0.08	160	R								NA			NA		11/14/2005
(1044) Amberley Lane	0.22	130	R								NA			NA		11/14/2005
(1045) Barbara Lane	0.27	220	R								NA			NA		11/14/2005
(1046) Barbara Lane	0.10	170	R								NA			NA		11/14/2005
(1047) Windy Hill Rd	0.30	150	R								NA			NA		1997
(1048) Whann Ave	0.22	350	R								NA			NA		09/09/1997
(1048) Whann Ave	0.10	280	R								NA			NA		1997
(1048) Whann Ave	0.11	60	R								NA			NA		1997
(1049) Mackall Ave	0.08	750	R								NA			NA		1997
(1049) Mackall Ave	0.45	490	R								NA			NA		1997
(1049) Heather Brook Court	0.35	90	R								NA			NA		1997
(1050) Benjamin St	0.10	270	R								NA			NA		10/19/2006
(1051) Draper Dr	0.08	4900	R								NA			NA		1997
(1052) French Rd	0.10	130	R								NA			NA		07/07/2000
(1052) French Rd	0.11	50	R								NA			NA		07/07/2000
(1053) Hill Rd	0.22	1300	R								NA			NA		1997
(1053) Hill Rd	0.12	900	R								NA			NA		1997
(1053) Hill Rd	0.18	420	R								NA			NA		1997
(1053) Hill Rd	0.07	170	R								NA			NA		1997

Virginia Department of Transportation
Traffic Engineering Division
2011
Annual Average Daily Traffic Volume Estimates By Section of Route
Fairfax Maintenance Area

Route	Length	AADT	QA	4Tire	Bus	-----Truck-----				QC	K Factor	QK	Dir Factor	AAWDT	QW	Year
						2Axle	3+Axle	1Trail	2Trail							
Fairfax County																
(1053) Hill Rd	0.08	100	R			From: 29-5421 Martinhoe Dr					NA			NA		1997
						To: Cul-de-Sac										
(1054) Willow Dr	0.25	200	R			From: 29-1055 Ivy Lane					NA			NA		1997
						To: Cul-de-Sac										
(1055) Ivy Lane	0.07	450	R			From: 29-1053 Hill Rd					NA			NA		1997
(1055) Ivy Lane	0.01	210	R			From: 29-1054 Willow Dr					NA			NA		1997
						To: Dead End										
(1056) Princess Anne Lane	0.13	90	R			From: 29-929 Holloman Rd					NA			NA		1997
						To: Hawthorne Lane										
(1057) Rolfs Rd	0.11	80	R			From: 29-929 Holloman Rd					NA			NA		1997
						To: Hawthorne Lane										
(1058) Nicholson Rd	0.10	100	R			From: 29-929 Holloman Rd					NA			NA		1997
						To: Hawthorne Lane										
(1059) Stacey Rd	0.11	70	R			From: Cul-de-Sac					NA			NA		06/10/2003
(1059) Stacey Rd	0.12	200	R			From: 29-628 Collingwood Rd					NA			NA		06/10/2003
						To: Dead End										
(1060) Millcreek Dr	0.10	70	R			From: Dead End					NA			NA		1997
(1060) Mill Creek Dr	0.24	300	R			From: 29-904 Lake Blvd					NA			NA		11/29/2005
(1060) Mill Creek Dr	0.07	180	R			From: 29-1062 Woodland Ave					NA			NA		11/29/2005
(1060) Mill Creek Dr	0.14	190	R			From: 29-1063 Hillcrest Rd					NA			NA		11/29/2005
						To: 29-1064 Accotink Dr										
(1061) Little River Tpke Frontage	0.15	30	R			From: 29-904 Lake Blvd					NA			NA		1986
						To: Dead End										
(1062) Woodland Ave	0.18	230	R			From: 29-1063 Hillcrest Rd					NA			NA		11/29/2005
						To: 29-1060 Millcreek Dr										
(1063) Hillcrest Rd	0.02	6	R			From: Dead End					NA			NA		1986
(1063) Hillcrest Rd	0.02	200	R			From: 29-1062 Woodland Ave					NA			NA		11/29/2005
(1063) Hillcrest Rd	0.20	110	R			From: 29-3680 Brittainy Dr					NA			NA		11/29/2005
						To: 29-1060 Millcreek Dr										
(1064) Accotink Dr	0.12	190	R			From: 29-1060 Millcreek Dr					NA			NA		11/29/2005
						To: 29-904 Lake Blvd										
(1065) Hillcrest Lane	0.20	150	R			From: 29-904 Lake Blvd					NA			NA		1997
						To: Dead End										

Virginia Department of Transportation
Traffic Engineering Division
2011
Annual Average Daily Traffic Volume Estimates By Section of Route
Fairfax Maintenance Area

Route	Length	AADT	QA	4Tire	Bus	-----Truck-----				QC	K Factor	QK	Dir Factor	AAWDT	QW	Year
						2Axle	3+Axle	1Trail	2Trail							
Fairfax County																
(1066) Huron Place	0.05	70	R			From: 29-644 Franconia Rd					NA			NA		03/18/2003
						To: Dead End										
(1067) Hilltop Place	0.18	190	R			From: 29-1069 Beacon Lane					NA			NA		10/26/2005
						To: 29-703 Haycock Rd										
(1068) Lily Pond Dr	0.10	60	R			From: 29-2830 Overbrook St					NA			NA		1997
						To: Dead End										
(1069) Beacon Lane	0.06	120	R			From: Dead End					NA			NA		1997
						To: 29-1073 Boxwood Dr										
(1069) Beacon Lane	0.06	830	R			From: 29-1073 Boxwood Dr					NA			NA		10/26/2005
						To: 29-1067 Hilltop Place										
(1069) Beacon Lane	0.06	640	R			From: 29-1067 Hilltop Place					NA			NA		10/26/2005
						To: 29-2830 Overbrook St										
(1069) Beacon Lane	0.06	380	R			From: 29-2830 Overbrook St					NA			NA		10/26/2005
						To: 29-1071 Elmhurst Dr										
(1069) Beacon Lane	0.07	360	R			From: 29-1071 Elmhurst Dr					NA			NA		10/26/2005
						To: 29-692 Roosevelt St										
(1070) Capri Court	0.04	60	R			From: 29-1071 Elmhurst Dr					NA			NA		1997
						To: Dead End										
(1071) Elmhurst Dr	0.06	170	R			From: 29-1072 Glenheather Dr					NA			NA		09/09/1999
						To: 29-1070 Capri Court										
(1071) Elmhurst Dr	0.06	190	R			From: 29-1070 Capri Court					NA			NA		09/09/1999
						To: 29-1069 Beacon Lane										
(1072) Glenheather Dr	0.06	180	R			From: 29-692 Roosevelt St					NA			NA		10/26/2005
						To: 29-1071 Elmhurst Dr										
(1072) Glenheather Dr	0.07	190	R			From: 29-1071 Elmhurst Dr					NA			NA		10/26/2005
						To: 29-1073 Boxwood Dr										
(1073) Boxwood Dr	0.06	390	R			From: 29-693 Westmoreland St					NA			NA		10/26/2005
						To: 29-1072 Glenheather Dr										
(1073) Boxwood Dr	0.08	330	R			From: 29-1072 Glenheather Dr					NA			NA		10/26/2005
						To: 29-1069 Beacon Lane										
(1073) Boxwood Dr	0.07	620	R			From: 29-1069 Beacon Lane					NA			NA		10/26/2005
						To: 29-703 Haycock Rd										
(1074) Colonial Lane	0.08	60	R			From: Cul-de-Sac					NA			NA		1997
						To: 29-3547 Chain Bridge Rd										
(1075) Harriman St	0.99	2000	R			From: 29-681 Walker Rd					NA			NA		1996
						To: Cul-de-Sac										
(1076) Cedarest Rd	0.23	140	R			From: US 29 Lee Hwy					NA			NA		1986
						To: Dead End										
(1077) Culmore Court	0.03	1200	R			From: Dead End					NA			NA		1986
						To: 29-1888 Nevius St										
(1077) Culmore Court	0.03	290	R			From: 29-1888 Nevius St					NA			NA		01/18/2006
						To: Dead End; Gap										

Virginia Department of Transportation
Traffic Engineering Division
2011
Annual Average Daily Traffic Volume Estimates By Section of Route
Fairfax Maintenance Area

Route	Length	AADT	QA	4Tire	Bus	-----Truck-----				QC	K Factor	QK	Dir Factor	AAWDT	QW	Year
						2Axle	3+Axle	1Trail	2Trail							
Fairfax County																
(1077) Culmore Court	0.09	220	R								NA		NA			1986
(1078) Glen Carlyn Dr	0.14	7500	G	95%	4%	1%	0%	0%	0%	C	0.091	F	0.572	8300	G	2011
(1078) Glen Carlyn Dr	0.13	6700	R								NA		NA			11/16/2005
(1079) Landess St	0.39	440	R								NA		NA			01/10/2006
(1080) Tilbury Rd	0.08	120	R								NA		NA			03/05/2003
(1080) Tilbury Rd	0.33	70	R								NA		NA			03/05/2003
(1082) Greenbrier Way	0.10	230	R								NA		NA			01/18/2006
(1083) Westchester Dr	0.38	250	R								NA		NA			1997
(1083) Westchester Dr	0.11	50	R								NA		NA			1997
(1084) Kentia Trail; Potomac Rd	0.12	60	R								NA		NA			1987
(1085) Gunston Road Way	0.04	220	R								NA		NA			07/07/2000
(1085) Gunston Road Way	0.05	310	R								NA		NA			07/07/2000
(1085) Gunston Road Way	0.21	390	R								NA		NA			07/07/2000
(1085) Gunston Road Way	0.05	190	R								NA		NA			07/07/2000
(1085) Gunston Road Way	0.05	140	R								NA		NA			07/07/2000
(1085) Gunston Road Way	0.08	90	R								NA		NA			07/07/2000
(1086) Selwyn Dr	0.10	47	R								NA		NA			1997
(1087) Dulany Dr	0.09	670	R								NA		NA			07/23/2002
(1087) Dulany Dr	0.24	280	R								NA		NA			07/23/2002
(1087) Dulany Dr	0.08	240	R								NA		NA			07/23/2002
(1087) Dulany Dr	0.14	470	R								NA		NA			07/23/2002
(1087) Dulany Dr	0.16	370	R								NA		NA			07/23/2002

Virginia Department of Transportation
Traffic Engineering Division
2011
Annual Average Daily Traffic Volume Estimates By Section of Route
Fairfax Maintenance Area

Route	Length	AADT	QA	4Tire	Bus	-----Truck-----				QC	K Factor	QK	Dir Factor	AAWDT	QW	Year
						2Axle	3+Axle	1Trail	2Trail							
Fairfax County																
(1088) Pineland St	0.31	270	R			From: SR 236; 29-7753					NA			NA		1997
(1088) Pineland St	0.12	100	R			From: 29-846 Woodburn Rd					NA			NA		1997
						To: Dead End										
(1089) Howells Rd	0.10	80	R			From: 29-1080 Tilbury Rd					NA			NA		03/05/2003
						To: Dead End										
(1090) Groves Lane	0.12	NA				From: 29-620 Braddock Rd					NA			NA		
						To: Kelley Dr										
(1090) Kelley Dr	0.35	500	R			From: Groves Lane					NA			NA		09/15/2001
						To: SR 123 Ox Rd										
(1091) Agnew Ave	0.07	190	R			From: Dead End					NA			NA		06/17/2003
						To: 29-888										
(1092) Maury Place	0.09	1000	R			From: 29-1097; 29-1260					NA			NA		06/17/2003
						To: US 1 Richmond Hwy										
(1093) Palmer Dr	0.07	990	R			From: 29-674 Palmer St					NA			NA		06/21/2005
						To: 29-1555 Gray St										
(1093) Palmer Dr	0.18	220	R			From: 29-784 Hibbard St					NA			NA		1997
						To: Cul-de-Sac										
(1094) Leemay St	0.16	160	R			From: 29-675 Beulah Rd					NA			NA		1996
						To: 29-650 Gallows Rd										
(1095) Madron Lane	0.23	140	R			From: Dead End					NA			NA		1986
						To: 29-924 Washington Ave										
(1096) Jackson Ave	0.08	790	R			From: 29-1038 Richmond Ave					NA			NA		03/30/2003
						To: 29-1097 WEST										
(1096) Jackson Av	0.07	850	R			From: 29-1097 S, Mt Zephyr Dr					NA			NA		03/30/2003
						To: 29-1098 Gibbs St										
(1096) Jackson Ave	0.19	1100	R			From: 29-1098 Gibbs St					NA			NA		03/03/2003
						To: 29-623 Old Mt Vernon Rd										
(1097) Mt Zephyr Dr	0.45	560	R			From: 29-1099 Laurel Rd					NA			NA		1991
						To: 29-3154 Mount Zephyr St; Gap										
(1097) Reddick Ave	0.19	560	R			From: Dead End; Gap					NA			NA		1991
						To: US 1 Richmond Hwy										
(1098) Gibbs St	0.05	200	R			From: 29-1027 Colonial Ave					NA			NA		06/11/2003
						To: 29-3181 Sudbury Place										
(1098) Gibbs St	0.09	180	R			From: 29-3174 Greystone Place					NA			NA		06/11/2003
						To: 29-3175 Boland Place										
(1098) Gibbs St	0.13	240	R			From: 29-1099 Laurel Rd					NA			NA		06/11/2003
						To: 29-1099 Laurel Rd										

Virginia Department of Transportation
Traffic Engineering Division
2011
Annual Average Daily Traffic Volume Estimates By Section of Route
Fairfax Maintenance Area

Route	Length	AADT	QA	4Tire	Bus	-----Truck-----				QC	K Factor	QK	Dir Factor	AAWDT	QW	Year
						2Axle	3+Axle	1Trail	2Trail							
Fairfax County																
(1098) Gibbs St	0.10	320	R			From: 29-1099 Laurel Rd						NA		NA		06/11/2003
						To: 29-1096 Jackson Ave										
(1099) Laurel Rd	0.19	170	R			From: 29-1097 Mt Zephyr Dr						NA		NA		06/11/2003
						To: 29-1098 Gibbs St										
(1100) Japonica St	0.17	120	R			From: Dead End						NA		NA		03/17/2003
						To: 29-644 Franconia Rd										
(1101) Inwood Dr	0.04	980	R			From: Dead End						NA		NA		03/17/2003
						To: 29-1102 Greenleaf St										
(1101) Inwood Dr	0.15	950	R			From: 29-1102 Greenleaf St						NA		NA		1986
						To: 29-644 Franconia Rd										
(1102) Greenleaf St	0.10	310	R			From: 29-1104 Greenleaf St						NA		NA		1986
						To: 29-1103 Hackberry St										
(1102) Greenleaf St	0.07	530	R			From: 29-1103 Hackberry St						NA		NA		1986
						To: 29-1101 Inwood Dr										
(1103) Hackberry St	0.09	90	R			From: 29-2619 Melia St						NA		NA		03/17/2003
						To: 29-1222 Lignum St										
(1103) Hackberry St	0.19	230	R			From: 29-1222 Lignum St						NA		NA		03/17/2003
						To: 29-1224 Kalmia St										
(1103) Hackberry St	0.18	710	R			From: 29-1224 Kalmia St						NA		NA		03/17/2003
						To: 29-1102 Greenleaf St										
(1104) Greenleaf St	0.09	270	R			From: 29-2619						NA		NA		03/17/2003
						To: 29-1222 Lignum St										
(1104) Greenleaf St	0.17	520	R			From: 29-1222 Lignum St						NA		NA		03/17/2003
						To: 29-1224 Kalmia St										
(1104) Greenleaf St	0.17	430	R			From: 29-1224 Kalmia St						NA		NA		03/17/2003
						To: 29-1102										
(1105) Fourth Pl	0.30	250	G			From: 29-1109 Dixon St						NA		250	G	2011
						To: 29-1107 Third Pl										
(1105) Fourth Pl	0.20	390	R			From: 29-1107 Third Pl						NA		NA		06/06/2000
						To: 29-747 Sanger St										
(1106) Camberly Ave	0.11	270	R			From: 29-1155 Highland St						NA		NA		02/11/2003
						To: 29-1120 Gilbert St										
(1106) Camberly Ave	0.12	190	R			From: 29-1120 Gilbert St						NA		NA		02/11/2003
						To: 29-1156										
(1107) Third Pl	0.23	800	G			From: 29-1109 Dixon St						NA		800	G	2011
						To: 29-1105 Fourth Pl										
(1108) Fifth Pl	0.13	80	R			From: 29-1109 Dixon St						NA		NA		06/06/2000
						To: Dead End										
(1109) Dixon St	0.10	140	R			From: 29-1108 Fifth Pl						NA		NA		06/06/2000
						To: 29-1105 Fourth Pl										
(1109) Dixon St	0.11	320	G			From: 29-1105 Fourth Pl						NA		320	G	2011
						To: 29-1107 Third Pl										

Virginia Department of Transportation
Traffic Engineering Division
2011
Annual Average Daily Traffic Volume Estimates By Section of Route
Fairfax Maintenance Area

Route	Length	AADT	QA	4Tire	Bus	-----Truck-----				QC	K Factor	QK	Dir Factor	AAWDT	QW	Year
						2Axle	3+Axle	1Trail	2Trail							
Fairfax County																
(1110) Palmer Dr	0.41	120	R											NA	NA	11/15/2001
(1111) Buckner Rd	0.17	230	R											NA	NA	06/11/2003
(1111) Buckner Rd	0.12	110	R											NA	NA	06/11/2003
(1112) Stilwell Ave	0.08	150	R											NA	NA	06/11/2003
(1112) Stilwell Ave	0.10	110	R											NA	NA	06/11/2003
(1112) Stilwell Ave	0.05	47	R											NA	NA	06/11/2003
(1113) McNair Dr	0.17	310	R											NA	NA	06/11/2003
(1113) McNair Dr	0.11	140	R											NA	NA	06/11/2003
(1114) Wiley Dr	0.10	320	R											NA	NA	06/06/2000
(1114) Wiley Dr	0.06	90	R											NA	NA	06/06/2000
(1115) Midway Lane	0.07	60	R											NA	NA	06/06/2000
(1115) Midway Lane	0.08	190	R											NA	NA	06/06/2000
(1115) Midway Lane	0.10	80	R											NA	NA	06/06/2000
(1116) Anzio Lane	0.17	110	R											NA	NA	06/06/2000
(1117) Virginia Lane	0.10	1900	G	99%	0%	0%	0%	0%	0%	C	0.138	F	0.662	2000	G	2011
(1117) Virginia Lane	0.10	1800	G	99%	0%	0%	0%	0%	0%	F	0.137	F	0.63	2000	G	2011
(1117) Virginia Lane	0.10	230	R											NA	NA	09/09/1999
(1118) Frank St	0.34	290	R											NA	NA	1997
(1119) Fourth Pl	0.06	70	R											NA	NA	1997
(1120) Gilbert St	0.15	80	R											NA	NA	02/11/2003
(1121) Warren Lane	0.10	90	R											NA	NA	06/06/2000

Virginia Department of Transportation
Traffic Engineering Division
2011
Annual Average Daily Traffic Volume Estimates By Section of Route
Fairfax Maintenance Area

Route	Length	AADT	QA	4Tire	Bus	-----Truck-----				QC	K Factor	QK	Dir Factor	AAWDT	QW	Year
						2Axle	3+Axle	1Trail	2Trail							
Fairfax County																
(1121) Warren Lane	0.20	530	R								NA			NA		06/06/2000
(1121) Park Dr	0.10	480	R								NA			NA		06/06/2000
(1121) Park Dr	0.19	320	R								NA			NA		06/06/2000
(1121) Park Dr	0.38	270	R								NA			NA		06/06/2000
(1122) Crescent Dr	0.33	60	R								NA			NA		06/06/2000
(1123) Forest Dr	0.07	40	R								NA			NA		06/06/2000
(1123) Forest Dr	0.13	60	R								NA			NA		06/06/2000
(1124) Elizabeth St	0.05	40	R								NA			NA		1996
(1125) Millwood Rd	0.46	80	R								NA			NA		1986
(1125) Millwood Rd	0.14	340	R								NA			NA		09/19/2006
(1126) Dogwood Lane	0.09	280	R								NA			NA		1997
(1126) Dogwood Lane	0.05	30	R								NA			NA		1997
(1126) Dogwood Lane	0.08	7	R								NA			NA		1997
(1127) Briar Ridge Rd	0.05	770	R								NA			NA		07/23/2002
(1127) Briar Ridge Rd	0.15	70	R								NA			NA		07/23/2002
(1128) Dale Dr	0.10	940	R								NA			NA		10/27/2005
(1128) Dale Dr	0.18	630	R								NA			NA		10/27/2005
(1129) Gordons Rd	0.18	120	R								NA			NA		1997
(1129) Gordons Rd	0.06	180	R								NA			NA		1997
(1129) Gordons Rd	0.12	670	R								NA			NA		1997
(1129) Gordons Rd	0.10	1400	R								NA			NA		1997
(1130) Hill Pl	0.04	30	R								NA			NA		1986

Virginia Department of Transportation
Traffic Engineering Division
2011
Annual Average Daily Traffic Volume Estimates By Section of Route
Fairfax Maintenance Area

Route	Length	AADT	QA	4Tire	Bus	-----Truck-----				QC	K Factor	QK	Dir Factor	AAWDT	QW	Year
						2Axle	3+Axle	1Trail	2Trail							
Fairfax County																
(1131) Woodland Stream Dr	0.06	90	R									NA		NA		03/31/2003
			From: Cul-de-Sac													
			To: 29-718 Valley View Dr													
(1131) Briarview Ct	0.09	90	R									NA		NA		03/05/2003
			From: Cul-de-Sac													
			To: 29-6795													
(1132) Ben Franklin Rd	0.53	690	R									NA		NA		1991
			From: Cul-de-Sac; Gap													
			To: 29-966 Gap Terminus; Oriole													
(1132) Spring Rd	0.13	1800	R									NA		NA		11/05/2008
			From: 29-1134 Calamo St													
(1132) Spring Rd	0.37	3600	G	98%	1%	0%	0%	0%	0%	C	0.109	F	0.701	3900	G	2011
			To: 29-644 Old Keene Mill Rd													
			From: 29-1135 Ridgeway Dr													
(1133) Tanager St	0.28	440	R									NA		NA		03/13/2003
			To: 29-1132 Spring Rd													
			From: Dead End													
(1134) Calamo St	0.12	70	R									NA		NA		1986
			To: 29-1137 Wren Dr													
(1134) Calamo St	0.08	160	R									NA		NA		03/13/2003
			From: 29-1136 Robin Rd													
(1134) Calamo St	0.12	300	R									NA		NA		03/13/2003
			To: 29-1135 Ridgeway Dr													
(1134) Calamo St	0.60	840	G	97%	2%	1%	0%	0%	0%	C	0.114	F	0.626	900	G	2011
			To: 29-617 Spring Rd													
			From: Dead End													
(1135) Ridgeway Dr	0.65	180	R									NA		NA		1991
			To: 29-1134 Calamo St													
(1135) Ridgeway Dr	0.71	330	G	97%	3%	0%	0%	0%	0%	C	0.151	F	0.6	350	G	2011
			To: Dead End													
			From: 29-1134 Calamo St													
(1136) Robin Rd	0.14	80	R									NA		NA		03/13/2003
			To: 29-1135 Ridgeway Dr													
(1136) Robin Rd	0.08	40	R									NA		NA		03/19/2003
			To: Dead End													
			From: 29-1134 Calamo St													
(1137) Wren Dr	0.13	80	R									NA		NA		03/13/2003
			To: 29-1135 Ridgeway Dr													
(1137) Wren Dr	0.07	45	R									NA		NA		03/13/2003
			To: Dead End													
			From: 29-3179 Potomac Lane													
(1138) Winthrop Dr	0.09	430	R									NA		NA		06/04/2003
			To: 29-2142 Standish Rd													
(1138) Winthrop Dr	0.19	270	R									NA		NA		06/04/2003
			To: 29-2141 Alden Rd													
(1138) Winthrop Dr	0.09	380	R									NA		NA		06/04/2003
			To: 29-850 Ft Hunt Rd													
			From: 29-789 Loisdale Rd													
(1139) Loisdale Ct	0.26	4700	R									NA		NA		1986
			To: Dead End													
			From: US 29 Lee Hwy													
(1140) Emma Lee St	0.21	1500	R									NA		NA		1991
			To: 29-3470 Morris St													

Virginia Department of Transportation
Traffic Engineering Division
2011
Annual Average Daily Traffic Volume Estimates By Section of Route
Fairfax Maintenance Area

Route	Length	AADT	QA	4Tire	Bus	-----Truck-----				QC	K Factor	QK	Dir Factor	AAWDT	QW	Year
						2Axle	3+Axle	1Trail	2Trail							
Fairfax County																
(1141) Grafton St	0.32	200	R									NA		NA		02/24/2003
(1142) Birch Lane	0.16	500	R									NA		NA		02/24/2003
(1142) Birch Lane	0.09	270	R									NA		NA		03/19/2003
(1142) Birch Lane	0.19	230	R									NA		NA		02/04/2003
(1142) Birch Lane	0.07	170	R									NA		NA		02/04/2003
(1142) Birch Lane	0.06	90	R									NA		NA		02/04/2003
(1143) First St	0.12	90	R									NA		NA		02/24/2003
(1144) Fifth St	0.17	150	R									NA		NA		02/24/2003
(1145) Holyoke Dr	0.25	340	R									NA		NA		1997
(1146) Summit Pl	0.49	2700	R									NA		NA		01/10/2006
(1147) Flanders St	0.12	170	R									NA		NA		02/11/2003
(1147) Flanders St	0.16	190	R									NA		NA		02/11/2003
(1147) Flanders St	0.06	350	R									NA		NA		02/11/2003
(1147) Flanders St	0.04	320	R									NA		NA		10/29/2008
(1148) Clermont Dr	0.22	960	G	98%	1%	1%	0%	0%	0%	C	0.116	F	0.657	940	G	2011
(1149) Spruce St	0.07	80	R									NA		NA		1997
(1149) Spruce St	0.20	90	R									NA		NA		1997
(1150) Pine St	0.11	350	R									NA		NA		1997
(1151) Olney Rd	0.55	1000	R									NA		NA		1991
(1152) Burroughs Lane	0.20	140	R									NA		NA		1997
(1153) Glenmont St	0.20	150	R									NA		NA		07/23/2002

Virginia Department of Transportation
Traffic Engineering Division
2011
Annual Average Daily Traffic Volume Estimates By Section of Route
Fairfax Maintenance Area

Route	Length	AADT	QA	4Tire	Bus	-----Truck-----				QC	K Factor	QK	Dir Factor	AAWDT	QW	Year
						2Axle	3+Axle	1Trail	2Trail							
Fairfax County																
(1154) Grace St	0.47	600	R									NA		NA		11/19/2008
(1155) Highland St	1.12	460	R									NA		NA		1991
(1155) Highland St	0.54	5900	G	93%	2%	3%	1%	2%	0%	C	0.084	F	0.681	6400	G	2011
(1155) Highland St	0.40	590	R									NA		NA		10/29/2008
(1155) Augusta Dr	0.37	NA										NA		NA		
(1155) Bland St	0.11	5400	R									NA		NA		10/29/2008
(1155) Bland St	0.25	9900	R									NA		NA		1991
(1156) Floyd Ave	1.26	1500	R									NA		NA		11/05/2008
(1157) Essex Ave	0.17	460	R									NA		NA		11/05/2008
(1157) Essex Ave	0.41	3900	G	98%	1%	1%	0%	0%	0%	F	NA			NA		2011
(1157) Essex Ave	0.41	3100	G	98%	1%	1%	0%	0%	0%	C	0.094	F	0.519	3300	G	2011
(1157) Essex Ave	0.43	1200	R									NA		NA		10/29/2008
(1158) Amherst Ave	0.47	29000	G	98%	1%	0%	0%	0%	0%	F	0.093	F	0.737	31000	G	2011
(1158) Amherst Ave	0.81	17000	G	98%	1%	0%	0%	0%	0%	C	0.107	F		18000	G	2011
(1159) Brunswick St	0.24	350	R									NA		NA		02/12/2003
(1159) Brunswick St	0.13	430	R									NA		NA		02/12/2003
(1159) Brunswick St	0.13	310	R									NA		NA		02/12/2003
(1160) Craig St	0.21	310	R									NA		NA		02/12/2003
(1160) Craig St	0.15	800	R									NA		NA		02/12/2003
(1160) Craig St	0.06	1200	R									NA		NA		02/12/2003
(1160) Craig St	0.08	300	R									NA		NA		02/12/2003
(1161) Cumberland Ave	0.26	16000	R									NA		NA		03/03/2009

Virginia Department of Transportation
Traffic Engineering Division
2011
Annual Average Daily Traffic Volume Estimates By Section of Route
Fairfax Maintenance Area

Route	Length	AADT	QA	4Tire	Bus	-----Truck-----				QC	K Factor	QK	Dir Factor	AAWDT	QW	Year
						2Axle	3+Axle	1Trail	2Trail							
Fairfax County																
(1161) Dinwiddie St	0.56	260	R									NA		NA		1991
(1162) Reservoir Rd	0.01	NA										NA		NA		
(1162) Reservoir Rd	0.10	350	R									NA		NA		02/12/2003
(1162) Reservoir Rd	0.12	300	R									NA		NA		02/12/2003
(1162) Reservoir Rd	0.09	330	R									NA		NA		02/12/2003
(1162) Reservoir Rd	0.08	1800	R									NA		NA		02/12/2003
(1163) Luckett Ave	0.03	30	R									NA		NA		1986
(1163) Luckett Ave	0.08	370	R									NA		NA		11/17/2008
(1163) Luckett Ave	0.09	270	R									NA		NA		11/17/2008
(1163) Luckett Ave	0.07	300	R									NA		NA		1986
(1164) Aponi Rd	0.05	280	R									NA		NA		1986
(1164) Aponi Rd	0.15	270	R									NA		NA		11/17/2008
(1165) Lucy Lane	0.13	60	R									NA		NA		1997
(1166) Wharton Lane	0.60	1000	R									NA		NA		1991
(1167) Holland St	0.11	120	R									NA		NA		1997
(1168) Penwood Dr	0.17	150	R									NA		NA		01/05/2004
(1168) Penwood Dr	0.09	170	R									NA		NA		01/05/2004
(1169) Patton Blvd	0.04	250	R									NA		NA		06/12/2003
(1169) Patton Blvd	0.10	470	R									NA		NA		06/12/2003
(1169) Patton Blvd	0.01	620	R									NA		NA		06/12/2003
(1169) Patton Blvd	0.09	850	G	98%	1%	0%	0%	0%	0%	C	0.129	F	0.534	910	G	2011
(1169) Patton Blvd	0.17	330	R									NA		NA		06/12/2003

Virginia Department of Transportation
Traffic Engineering Division
2011
Annual Average Daily Traffic Volume Estimates By Section of Route
Fairfax Maintenance Area

Route	Length	AADT	QA	4Tire	Bus	-----Truck-----				QC	K Factor	QK	Dir Factor	AAWDT	QW	Year
						2Axle	3+Axle	1Trail	2Trail							
Fairfax County																
(1169) Patton Blvd	0.16	190	R			From: 29-1112 Stillwell Ave					NA		NA			06/12/2003
						To: Godfrey Ave										
(1170) Remington Dr	0.22	100	R			From: 29-1171 W, Burke Dr					NA		NA			06/12/2003
						To: 29-1169 Patton Blvd										
(1170) Remington Dr	0.15	110	R			From: 29-1171 E, Burke Dr					NA		NA			06/12/2003
						To: Dead End										
(1171) Burke Dr	0.05	20	R			From: 29-1170 W, Remington Dr					NA		NA			06/12/2003
						To: 29-1169 Patton Blvd										
(1171) Burke Dr	0.17	190	R			From: 29-1170 E, Remington Dr					NA		NA			06/12/2003
						To: Dead End										
(1172) Magnolia Ave	0.07	30	R			From: 29-1173 Sixth St					NA		NA			1986
						To: 29-714 Glen Carlyn Rd										
(1172) Magnolia Ave	0.15	1000	R			From: 29-1172 Magnolia Ave					NA		NA			07/11/2002
						To: 29-6743 Merritt Pl										
(1173) Sixth St	0.21	440	R			From: 29-6742 Sixth Rd					NA		NA			1997
						To: 29-6742 Sixth South Rd										
(1173) Sixth St	0.09	560	R			From: Cul-de-Sac					NA		NA			1997
						To: 29-695 Idylwood Rd										
(1173) Sixth St	0.12	80	R			From: 29-1000 Pence Ct					NA		NA			1997
						To: Dead End										
(1174) Spring St	0.03	70	R			From: 29-1000 Pence Ct					NA		NA			1997
						To: Dead End										
(1175) Ridgewood Dr	0.32	410	R			From: 29-1177 Aston St					NA		NA			11/29/2005
						To: Cul-de-Sac										
(1176) Thor Dr	0.18	190	R			From: 29-1000 Pence Ct					NA		NA			1986
						To: 29-1000 Pence Ct										
(1176) Thor Dr	0.32	710	R			From: 29-1177 Aston St					NA		NA			11/16/2005
						To: 29-1177 Aston St										
(1176) Thor Dr	0.21	940	R			From: 29-650 W, Gallows Rd					NA		NA			11/16/2005
						To: 29-650 E, Gallows Rd										
(1176) Surrey Lane	0.07	460	R			From: 29-3256 Westminster Ct					NA		NA			11/16/2005
						To: 29-3256 Westminster Ct										
(1176) Surrey Lane	0.02	400	R			From: 29-2644 Parish Lane					NA		NA			11/16/2005
						To: 29-2644 Parish Lane										
(1176) Surrey Lane	0.02	380	R			From: 29-2644 Gaddy Ct					NA		NA			11/16/2005
						To: 29-2644 Gaddy Ct										
(1176) Surrey Lane	0.03	360	R			From: 29-2645 Joan Ct					NA		NA			11/16/2005
						To: 29-2645 Joan Ct										
(1176) Surrey Lane	0.04	300	R			From: 29-1896 Friar Tuck Ct					NA		NA			11/16/2005
						To: 29-1896 Friar Tuck Ct										
(1176) Surrey Lane	0.07	270	R			From: 29-1895 Marian Ct					NA		NA			11/16/2005
						To: 29-1895 Marian Ct										

Virginia Department of Transportation
Traffic Engineering Division
2011
Annual Average Daily Traffic Volume Estimates By Section of Route
Fairfax Maintenance Area

Route	Length	AADT	QA	4Tire	Bus	-----Truck-----				QC	K Factor	QK	Dir Factor	AAWDT	QW	Year
						2Axle	3+Axle	1Trail	2Trail							
Fairfax County																
(1176) Surrey Lane	0.03	210	R			From: 29-1895 Marian Ct					NA			NA		11/16/2005
(1176) Surrey Lane	0.15	170	R			To: 29-1894 Little John Ct					NA			NA		11/16/2005
(1176) Surrey Lane	0.06	160	R			From: 29-2449 Sherwood Ct					NA			NA		11/16/2005
						To: 29-2986 Hartwell Ct										
(1177) Aston St	0.44	1400	R			From: 29-971					NA			NA		11/29/2005
						To: 29-650; 29-9625										
(1178) Alpha Pl	0.04	30	R			From: 29-971					NA			NA		1986
						To: Dead End										
(1179) Byron Av	0.10	130	R			From: 29-644 Old Keene Mill Rd					NA			NA		03/13/2003
						To: Dead End										
(1180) Gamma Pl	0.05	60	R			From: 29-971					NA			NA		1997
						To: Dead End										
(1181) Delta Pl	0.05	70	R			From: 29-971					NA			NA		1997
						To: Dead End										
(1182) MacGregor Ct	0.07	60	R			From: Dead End					NA			NA		1997
(1182) Epsilon Pl	0.05	40	R			To: 29-971 Trammell Rd					NA			NA		1997
						To: Dead End										
(1183) Reef Ct	0.10	60	R			From: 29-3119 Coral Lane					NA			NA		01/05/2004
						To: Cul-de-Sac										
(1184) James Dr	0.24	170	R			From: SR 241 Kings Hwy North					NA			NA		03/13/2003
(1184) James Dr	0.14	240	R			To: 29-1185 Timothy Pl					NA			NA		03/13/2003
						To: 29-1186 Lenore Lane										
(1185) Timothy Pl	0.06	210	R			From: 29-1184 James Dr					NA			NA		1986
(1185) Timothy Pl	0.04	630	R			To: 29-1186 Lenore Lane					NA			NA		1986
						To: SR 241 Kings Hwy North										
(1186) Lenore Lane	0.07	380	R			From: 29-1185 Timothy Place					NA			NA		03/13/2003
(1186) Lenore Lane	0.06	2600	R			To: 29-1184 James Dr					NA			NA		03/13/2003
						To: 29-611 Telegraph Rd										
(1187) Trinidad St	0.04	390	R			From: 29-1189					NA			NA		1997
(1187) Trinidad St	0.14	170	R			To: 29-692 Roosevelt St					NA			NA		1997
						To: Dead End										
(1188) Underwood St	0.07	240	R			From: Arlington County Line					NA			NA		10/26/2005
(1188) Underwood St	0.09	200	R			To: 29-1189					NA			NA		10/26/2005
						To: 29-692 Roosevelt St										

Virginia Department of Transportation
Traffic Engineering Division
2011
Annual Average Daily Traffic Volume Estimates By Section of Route
Fairfax Maintenance Area

Route	Length	AADT	QA	4Tire	Bus	-----Truck-----				QC	K Factor	QK	Dir Factor	AAWDT	QW	Year	
						2Axle	3+Axle	1Trail	2Trail								
Fairfax County																	
(1189) 33rd St	0.05	170	R									NA		NA		1997	
			From:	29-2829 Whitcomb Place													
			To:														
(1189) 33rd St	0.08	310	R									NA		NA		1997	
			From:	29-693 Westmoreland St													
			To:														
(1189) 33rd St	0.07	290	R									NA		NA		1997	
			From:	29-2851 Van Buren Ct													
			To:														
(1189) 33rd St	0.06	300	R									NA		NA		1997	
			From:	29-1188 Underwood St													
			To:														
(1189) 33rd St	0.07	320	R									NA		NA		1997	
			From:	29-1190 Tuckahoe St													
			To:	29-1187 Trinidad St													
(1190) Tuckahoe St	0.03	30	R									NA		NA		1997	
			From:	29-1189													
			To:	Dead End													
(1191) Frederick St	0.18	260	R									NA		NA		02/12/2003	
			From:	29-1157 Essex Ave													
			To:														
(1191) Frederick St	0.18	210	R									NA		NA		02/12/2003	
			From:	29-1156 Floyd Ave													
			To:	29-1216 Giles Pl													
(1192) Grayson St	0.18	130	R									NA		NA		10/24/2003	
			From:	29-1157 Essex Ave													
			To:														
(1192) Grayson St	0.15	170	R									NA		NA		10/21/2003	
			From:	29-1156 Floyd Ave													
			To:	29-1216 Giles Pl													
(1193) Hanover Ave	0.60	4900	G	97%	1%	1%	0%	0%	0%	C	0.099	F	0.771	5300	G	2011	
			From:	29-644 Old Keen Mill Rd													
			To:	29-1157 Essex Ave													
(1193) Hanover Ave	0.54	2500	G	97%	1%	1%	0%	0%	0%	F	0.089	F	0.564	2700	G	2011	
			From:	29-1157 Essex Ave													
			To:	29-1155 Highland St													
(1193) Hanover Ave	0.08	1100	R									NA		NA		02/12/2003	
			From:	29-1155 Highland St													
			To:	29-1162 Reservoir Rd													
(1193) Evanston Rd	0.22	940	R									NA		NA		02/12/2003	
			From:	29-1162 Reservoir Rd													
			To:	29-1571 Belfast Lane													
(1193) Evanston Rd	0.18	210	R									NA		NA		02/12/2003	
			From:	29-1571 Belfast Lane													
			To:	29-1557 Ash Dr													
(1193) Evanston Rd	0.03	40	R									NA		NA		02/12/2003	
			From:	29-1557 Ash Dr													
			To:	Dead End													
(1194) Garden Rd	0.24	260	R									NA		NA		12/19/2001	
			From:	29-777 Center Rd													
			To:	29-824 Tuttle Rd													
(1194) Garden Rd	0.10	170	R									NA		NA		12/19/2001	
			From:	29-824 Tuttle Rd													
			To:	Dead End													
(1195) Stenhouse Pl	0.10	90	R									NA		NA		1997	
			From:	Dead End													
			To:	29-650 Gallows Rd													
(1196) Addison St	0.08	90	R									NA		NA		11/17/2008	
			From:	29-1164 Aponi Rd													
			To:	29-1197													
(1197) Locust Dr	0.05	40	R									NA		NA		1986	
			From:	Dead End													
			To:	29-1196 Addison St													
(1198) Scotts Run Rd	0.10	200	R									NA		NA		1997	
			From:	29-694 Lewinsville Rd													
			To:	29-1800 Box Elder Ct													

Virginia Department of Transportation
 Traffic Engineering Division
 2011
 Annual Average Daily Traffic Volume Estimates By Section of Route
 Fairfax Maintenance Area

Route	Length	AADT	QA	4Tire	Bus	-----Truck-----				QC	K Factor	QK	Dir Factor	AAWDT	QW	Year
						2Axle	3+Axle	1Trail	2Trail							
Fairfax County																
(1198) Scotts Run Rd	0.20	140	R			From: 29-1800 Box Elder Ct					NA		NA			1997
						To: Dead End										
(1199) Falls Run Rd	0.16	210	R			From: Dead End					NA		NA			1997
						To: 29-3813 Mill Pond Valley Dr										
(1199) Falls Run Rd	0.04	380	R			From: 29-3813 Mill Pond Valley Dr					NA		NA			1997
						To: 29-738 Old Dominion Dr										
(1200) Hyde Rd	0.10	110	R			From: 29-695 Idylwood Rd					NA		NA			1997
						To: Cul-de-Sac										
(1201) Rolling Hills Ave	0.20	310	R			From: 29-1202 Janna Lee Ave					NA		NA			06/05/2003
						To: 29-836 Buckman Rd										
(1202) Janna Lee Ave	0.17	2300	R			From: US 1; FR-892 & 949					NA		NA			11/12/2008
						To: 29-836 Buckman Rd										
(1202) Janna Lee Av	0.12	5900	R			From: 29-836 Buckman Rd					NA		NA			11/12/2008
						To: 29-6005 Tamarind St										
(1202) Janna Lee Ave	0.11	2600	R			From: 29-6005 Tamarind St					NA		NA			06/05/2003
						To: Dead End										
(1203) Taylor Dr	0.28	220	R			From: Dead End					NA		NA			1986
						To: SR 236 Little River Tpke										
(1205) Piney Run Dr	0.13	50	R			From: Dead End					NA		NA			1987
						To: 29-634 Old Telegraph Rd										
(1206) Fort Hill Dr	0.25	230	R			From: Cul-de-Sac					NA		NA			03/04/2003
						To: 29-1207; 29-1672										
(1207) Pine Brook Rd	0.08	330	R			From: 29-1490 Old Telegraph Rd					NA		NA			03/03/2003
						To: 29-1206 Fort Hill Dr										
(1208) Thomas Ave	0.23	530	N			From: Loudoun County Line					NA		NA			02/07/2005
						To: 29-6220 Holly Knoll Dr										
(1208) Thomas Ave	0.71	350	R			From: 29-6220 Holly Knoll Dr					NA		NA			08/16/2005
						To: 29-751 Kentland Dr										
(1209) Blue Ridge Lane	0.08	60	R			From: Dead End					NA		NA			1996
						To: 29-751 Kentland Dr										
(1210) Bradley Rd	0.24	290	R			From: 29-7773 Leland Rd					NA		NA			05/11/2000
						To: 29-1211 Lamb St										
(1210) Bradley Rd	0.20	100	R			From: 29-1211 Lamb St					NA		NA			05/11/2000
						To: Dead End										
(1211) Lamb St	0.20	120	R			From: 29-1210 Bradley Rd					NA		NA			05/11/2000
						To: 29-1022 Summit St										
(1211) Lamb St	0.08	120	R			From: 29-1022 Summit St					NA		NA			1991
						To: FR-250; Gap Terminus										
(1211) Lamb St	0.05	120	R			From: FR-251; Gap Terminus					NA		NA			1991
						To: 29-8465 Fox Meadow Ct										
(1211) Audrey Dr	0.05	80	R			From: 29-8465 Fox Meadow Ct					NA		NA			04/14/2003
						To: 29-6935 Northbourne Dr										

Virginia Department of Transportation
Traffic Engineering Division
2011
Annual Average Daily Traffic Volume Estimates By Section of Route
Fairfax Maintenance Area

Route	Length	AADT	QA	4Tire	Bus	-----Truck-----				QC	K Factor	QK	Dir Factor	AAWDT	QW	Year
						2Axle	3+Axle	1Trail	2Trail							
Fairfax County																
(1212) Lake Fairfax Dr	0.30	3300	R									NA		NA		1997
(1212) Lake Fairfax Dr	0.10	4200	R									NA		NA		1997
(1213) Valley Rd	0.23	150	R									NA		NA		1997
(1213) Valley Rd	0.20	680	R									NA		NA		1997
(1214) Guilford Dr	0.10	100	R									NA		NA		03/04/2003
(1214) Guilford Dr	0.11	70	R									NA		NA		03/04/2003
(1215) Erving St	0.18	160	R									NA		NA		03/13/2003
(1216) Giles Place	0.03	190	R									NA		NA		02/12/2003
(1216) Giles Place	0.05	200	R									NA		NA		02/12/2003
(1216) Giles Place	0.05	260	R									NA		NA		03/12/2003
(1216) Giles Place	0.06	390	R									NA		NA		02/12/2003
(1217) Gloucester Ave	0.10	1300	R									NA		NA		03/13/2003
(1217) Gloucester Ave	0.02	1300	R									NA		NA		03/13/2003
(1217) Gloucester Ave	0.06	1300	R									NA		NA		03/13/2003
(1217) Gloucester Ave	0.06	1300	R									NA		NA		03/13/2003
(1217) Gloucester Ave	0.07	580	R									NA		NA		03/13/2003
(1218) Elm St	0.10	80	R									NA		NA		03/05/2003
(1218) Elm St	0.12	130	R									NA		NA		11/17/2008
(1218) St John Dr	0.21	1100	R									NA		NA		03/05/2003
(1218) St John Dr	0.19	180	R									NA		NA		03/05/2003
(1219) Bernard Ave	0.09	70	R									NA		NA		01/06/2004
(1219) Bernard Ave	0.12	180	R									NA		NA		01/06/2004

Virginia Department of Transportation
Traffic Engineering Division
2011
Annual Average Daily Traffic Volume Estimates By Section of Route
Fairfax Maintenance Area

Route	Length	AADT	QA	4Tire	Bus	-----Truck-----				QC	K Factor	QK	Dir Factor	AAWDT	QW	Year
						2Axle	3+Axle	1Trail	2Trail							
Fairfax County																
(1220) Neuman St	0.40	650	R									NA		NA		01/06/2004
(1220)	0.20	NA										NA		NA		
(1221) Edgerton Lane	0.10	110	R									NA		NA		07/07/2000
(1222) Lignum St	0.07	140	R									NA		NA		03/17/2003
(1222) Lignum St	0.10	110	R									NA		NA		03/17/2003
(1222) Lignum St	0.11	110	R									NA		NA		03/17/2003
(1223) Elder Ave	0.09	60	R									NA		NA		03/17/2003
(1223) Elder Ave	0.15	260	R									NA		NA		03/17/2003
(1223) Elder Ave	0.33	600	R									NA		NA		03/17/2003
(1224) Kalmia St	0.08	330	R									NA		NA		03/17/2003
(1224) Kalmia St	0.10	530	R									NA		NA		03/17/2003
(1224) Kalmia St	0.09	160	R									NA		NA		03/17/2003
(1225) Forsythia St	0.17	80	R									NA		NA		03/17/2003
(1225) Forsythia St	0.25	430	R									NA		NA		03/17/2003
(1225) Forsythia St	0.06	130	R									NA		NA		05/12/2003
(1226) Lenox Dr	0.33	360	R									NA		NA		01/21/2003
(1227) Trapp Rd	0.22	230	R									NA		NA		01/21/2003
(1228) Whitacre Rd	0.05	110	R									NA		NA		03/31/2003
(1228) Whitacre Rd	0.02	90	R									NA		NA		01/21/2003
(1228) Whitacre Rd	0.04	2500	R									NA		NA		01/21/2003
(1228) Whitacre Rd	0.25	4500	R									NA		NA		01/21/2003
(1228) Whitacre Rd	0.08	5600	R									NA		NA		1986

Virginia Department of Transportation
Traffic Engineering Division
2011
Annual Average Daily Traffic Volume Estimates By Section of Route
Fairfax Maintenance Area

Route	Length	AADT	QA	4Tire	Bus	-----Truck-----				QC	K Factor	QK	Dir Factor	AAWDT	QW	Year
						2Axle	3+Axle	1Trail	2Trail							
Fairfax County																
(1229) Laurel St	0.05	3300	R			From: 29-652 Burke Station Rd					NA		NA			12/03/2008
(1229) Laurel St	0.04	3300	R			To: 29-4487 Worcester Dr					NA		NA			12/03/2008
(1229) Laurel St	0.10	3200	R			From: 29-1230 Bruning Ct					NA		NA			12/16/2008
(1229) Laurel St	0.16	2900	R			To: 29-1558 Maple Ave					NA		NA			12/03/2008
(1229) Laurel St	0.07	3100	R			From: 29-4485 Minton Dr					NA		NA			12/03/2008
(1229) Laurel St	0.11	2900	R			To: 29-1226 Lenox Dr					NA		NA			12/16/2008
(1230) Bruning Ct	0.14	180	R			From: 29-1229 Laurel St					NA		NA			01/30/2002
(1231) Park Terrace	0.03	70	R			To: Dead End					NA		NA			09/29/2008
(1231) Park Terrace	0.09	40	R			From: End Circle East					NA		NA			09/29/2008
(1231) Park Terrace	0.03	110	R			To: 29-1232 E, Edgewood Dr					NA		NA			09/29/2008
(1231) Park Terrace	0.11	180	R			From: 29-1232 W, Edgewood Dr					NA		NA			09/29/2008
(1232) Edgewood Dr	0.05	46	R			To: Begin Circle West					NA		NA			09/29/2008
(1232) Edgewood Dr	0.05	130	R			From: 29-644 Franconia Rd					NA		NA			09/29/2008
(1233) Lewin Dr	0.09	40	R			To: 29-1219 Bernard Ave					NA		NA			1986
(1233) Lewin Dr	0.11	70	R			From: 29-1231 W, Park Terrace					NA		NA			11/18/2008
(1234) Arco St	0.08	10	R			To: 29-1231 E, Park Terrace					NA		NA			1986
(1234) Arco St	0.05	30	R			From: 29-1214 Guilford Dr					NA		NA			1986
(1235) Pohick River Dr	0.27	70	R			To: Dead End					NA		NA			07/10/2001
(1236) Greenville Pl	0.11	60	R			From: 29-1234 Arco St					NA		NA			10/29/2008
(1237) Bath St	0.17	820	R			To: 29-613 Beulah St					NA		NA			11/19/2008
(1237) Bath St	0.18	800	R			From: Dead End					NA		NA			11/19/2008
(1237) Bath St	0.22	280	R			To: 29-642 Lorton Rd					NA		NA			1986
						From: 29-748 Armistead Rd					NA		NA			
						To: 29-1193 Hanover Ave					NA		NA			
						From: 29-1217 Gloucester Ave					NA		NA			
						To: 29-1154 Grace St					NA		NA			
						From: 29-1156 Floyd Ave					NA		NA			
						To: 29-1157 Essex Ave					NA		NA			
						From: 29-1193 Hanover Ave					NA		NA			

Virginia Department of Transportation
Traffic Engineering Division
2011
Annual Average Daily Traffic Volume Estimates By Section of Route
Fairfax Maintenance Area

Route	Length	AADT	QA	4Tire	Bus	-----Truck-----				QC	K Factor	QK	Dir Factor	AAWDT	QW	Year
						2Axle	3+Axle	1Trail	2Trail							
Fairfax County																
1237 Bath St	0.05	480	R			From: 29-1193 Hanover Ave					NA			NA		11/19/2008
						To: 29-1997 Hibbling Ave										
1238 Ashley Pl	0.06	47	R			From: Dead End					NA			NA		1986
						To: 29-1157 Essex Ave										
1239 Decatur Dr	0.05	910	R			From: 29-1244 Andes Dr					NA			NA		1986
						To: 29-1240 Decatur Ct										
1239 Decatur Dr	0.05	1100	R			From: 29-1269 Alta Vista Dr					NA			NA		1986
						To: 29-3444 San Juan Dr										
1239 Decatur Dr	0.04	2300	R			From: 29-3444 San Juan Dr					NA			NA		1986
						To: WCL Fairfax										
1239 Decatur Dr	0.03	2400	R			From: WCL Fairfax					NA			NA		1986
						To: 29-1239 Decatur Dr										
1240 Decatur Ct	0.05	90	R			From: 29-1239 Decatur Dr					NA			NA		08/08/2001
						To: Cul-de-Sac										
1241 Charlotte St	0.16	140	R			From: 29-1156 Floyd Ave					NA			NA		11/19/2008
						To: 29-1157 Essex Ave										
1241 Charlotte St	0.11	250	R			From: 29-1157 Essex Ave					NA			NA		11/19/2008
						To: 29-1243 Julian St										
1241 Charlotte St	0.15	260	R			From: 29-1243 Julian St					NA			NA		11/19/2008
						To: 29-1193 Hanover Ave										
1242 Dickinson Rd	0.07	320	R			From: 29-1156 Floyd Ave					NA			NA		1986
						To: 29-1386 Nancemond St										
1242 Dickinson Rd	0.07	320	R			From: 29-1386 Nancemond St					NA			NA		1986
						To: 29-1157 Essex Ave										
1242 Dickinson Rd	0.18	220	R			From: 29-1157 Essex Ave					NA			NA		1986
						To: 29-1243 Julian St										
1242 Dickinson Rd	0.16	310	R			From: 29-1243 Julian St					NA			NA		11/19/2008
						To: 29-1193 Hanover Ave										
1243 Julian St	0.06	220	R			From: 29-1193 Hanover Ave					NA			NA		11/19/2008
						To: 29-1266 Gary St										
1243 Julian St	0.06	150	R			From: 29-1266 Gary St					NA			NA		11/19/2008
						To: 29-1274 Falmouth St										
1243 Julian St	0.06	160	R			From: 29-1274 Falmouth St					NA			NA		11/19/2008
						To: 29-1273										
1243 Julian St	0.06	120	R			From: 29-1273					NA			NA		11/19/2008
						To: 29-1242										
1243 Julian St	0.06	120	R			From: 29-1242					NA			NA		11/19/2008
						To: 29-1241										
1244 Andes Dr	0.04	30	R			From: Dead End					NA			NA		1986
						To: 29-5160 Bea Mar Ct										
1244 Andes Dr	0.08	350	R			From: 29-5160 Bea Mar Ct					NA			NA		10/04/2001
						To: 29-3488 Stanrich Ct										
1244 Andes Dr	0.05	420	R			From: 29-3488 Stanrich Ct					NA			NA		10/04/2001
						To: 29-3440 Melissa Ct										
1244 Andes Dr	0.09	490	R			From: 29-3440 Melissa Ct					NA			NA		10/04/2001
						To: 29-3460 Andes Ct										

Virginia Department of Transportation
Traffic Engineering Division
2011
Annual Average Daily Traffic Volume Estimates By Section of Route
Fairfax Maintenance Area

Route	Length	AADT	QA	4Tire	Bus	-----Truck-----				QC	K Factor	QK	Dir Factor	AAWDT	QW	Year
						2Axle	3+Axle	1Trail	2Trail							
Fairfax County																
(1244) Andes Dr	0.06	660	R									NA		NA		10/04/2001
(1244) Andes Dr	0.11	1300	R									NA		NA		10/04/2001
(1244) Andes Dr	0.12	1200	R									NA		NA		10/04/2001
(1244) Andes Dr	0.07	850	R									NA		NA		1986
(1244) Andes Dr	0.08	590	R									NA		NA		10/14/2001
(1244) Andes Dr	0.03	380	R									NA		NA		11/11/2001
(1244) Andes Dr	0.09	350	R									NA		NA		10/04/2001
(1244) Andes Dr	0.04	90	R									NA		NA		1986
(1245) Clearbrook Dr	0.12	80	R									NA		NA		1986
(1246) Village Dr	0.14	930	R									NA		NA		08/14/2001
(1246) Village Dr	0.32	960	R									NA		NA		08/14/2001
(1246) Village Dr	0.08	1100	R									NA		NA		08/14/2001
(1246) Village Dr	0.19	1200	R									NA		NA		08/14/2001
(1246) Village Dr	0.13	1500	R									NA		NA		08/14/2001
(1246) Village Dr	0.08	1600	R									NA		NA		08/14/2001
(1246) Village Dr	0.12	1700	R									NA		NA		08/14/2001
(1247) Leehigh Dr	0.31	530	R									NA		NA		08/14/2001
(1247) Leehigh Dr	0.25	620	R									NA		NA		08/14/2001
(1247) Leehigh Dr	0.06	110	R									NA		NA		08/14/2001
(1248) Highland Ter	0.06	60	R									NA		NA		08/07/2001
(1249) Kenwood Ter	0.05	60	R									NA		NA		08/07/2001
(1249) Kenwood Ter	0.06	70	R									NA		NA		08/07/2001
(1250) Freeland Ct	0.06	40	R									NA		NA		08/14/2001

Virginia Department of Transportation
Traffic Engineering Division
2011
Annual Average Daily Traffic Volume Estimates By Section of Route
Fairfax Maintenance Area

Route	Length	AADT	QA	4Tire	Bus	-----Truck-----				QC	K Factor	QK	Dir Factor	AAWDT	QW	Year
						2Axle	3+Axle	1Trail	2Trail							
Fairfax County																
(1251) Briggs Rd	0.12	100	R									NA		NA		08/07/2001
(1251) Briggs Rd	0.08	90	R									NA		NA		1986
(1251) Briggs Rd	0.22	250	R									NA		NA		08/14/2001
(1252) Swarts Dr	0.05	30	R									NA		NA		08/07/2001
(1252) Swarts Dr	0.07	260	R									NA		NA		08/07/2001
(1252) Swarts Dr	0.05	20	R									NA		NA		08/14/2001
(1253) Carson Rd	0.10	70	R									NA		NA		05/11/2000
(1253) Carson Rd	0.05	10	R									NA		NA		05/11/2000
(1254) Chapman Rd	0.08	40	R									NA		NA		05/11/2000
(1254) Chapman Rd	0.20	80	R									NA		NA		05/11/2000
(1254) Chapman Rd	0.20	190	R									NA		NA		05/11/2000
(1255) Beverly Lane	0.11	240	R									NA		NA		11/05/2008
(1255) Beverly Lane	0.07	250	R									NA		NA		11/05/2008
(1256) Gormel Dr	0.20	170	R									NA		NA		1986
(1256) Gormel Dr	0.10	140	R									NA		NA		1986
(1256) Lamar Dr	0.25	280	R									NA		NA		11/05/2008
(1256) Lamar Dr	0.19	220	R									NA		NA		11/05/2008
(1257) Summit Dr	1.00	480	R									NA		NA		08/08/2001
(1258)	0.09	NA										NA		NA		
(1258) Westbrook Dr	0.83	110	R									NA		NA		05/11/2000
(1259) Dove Dr	0.11	80	R									NA		NA		1986
(1260) Maury Pl	0.07	120	R									NA		NA		1986

Virginia Department of Transportation
Traffic Engineering Division
2011
Annual Average Daily Traffic Volume Estimates By Section of Route
Fairfax Maintenance Area

Route	Length	AADT	QA	4Tire	Bus	-----Truck-----				QC	K Factor	QK	Dir Factor	AAWDT	QW	Year
						2Axle	3+Axle	1Trail	2Trail							
Fairfax County																
(1260) Maury Pl	0.07	130	R								NA			NA		1986
(1261) Roma St	0.16	140	R								NA			NA		10/04/2001
(1262) Tebbs Lane	0.20	90	R								NA			NA		1996
(1263) Morgan Lane	0.12	48	R								NA			NA		1997
(1263) Morgan Lane	0.10	180	R								NA			NA		1997
(1263) Morgan Lane	0.10	70	R								NA			NA		1997
(1264) Oakton Dr	0.13	30	R								NA			NA		1997
(1264) Oakton Dr	0.07	90	R								NA			NA		1997
(1265) Dunfries Rd	0.19	80	R								NA			NA		1996
(1266) Gary St	0.17	210	R								NA			NA		11/05/2008
(1266) Gary St	0.18	310	R								NA			NA		11/05/2008
(1267) Rosemont Ave	0.09	270	R								NA			NA		11/20/2008
(1267) Rosemont Ave	0.10	380	R								NA			NA		11/20/2008
(1268) Jeffery Rd	1.60	650	R								NA			NA		1986
(1269) Alta Vista Dr	0.06	100	R								NA			NA		10/03/2001
(1269) Alta Vista Dr	0.09	770	R								NA			NA		10/03/2001
(1269) Alta Vista Dr	0.07	920	R								NA			NA		10/03/2001
(1269) Alta Vista Dr	0.10	1100	R								NA			NA		10/03/2001
(1269) Alta Vista Dr	0.04	1200	R								NA			NA		10/03/2001
(1270) Santa Clara Dr	0.09	860	R								NA			NA		10/04/2001
(1270) Santa Clara Dr	0.08	800	R								NA			NA		11/11/2001

Virginia Department of Transportation
Traffic Engineering Division
2011
Annual Average Daily Traffic Volume Estimates By Section of Route
Fairfax Maintenance Area

Route	Length	AADT	QA	4Tire	Bus	-----Truck-----				QC	K Factor	QK	Dir Factor	AAWDT	QW	Year
						2Axle	3+Axle	1Trail	2Trail							
Fairfax County																
(1270) Santa Clara Dr	0.02	1700	R								NA			NA		1986
(1270) Santa Clara Dr	0.30	2100	R								NA			NA		10/04/2001
(1270) Santa Clara Dr	0.25	230	R								NA			NA		10/04/2001
(1271) Columbia Pike Frontage Rd	0.09	270	R								NA			NA		01/23/2006
(1271) Columbia Pike Frontage Rd	0.24	780	R								NA			NA		01/23/2006
(1271) Columbia Pike Frontage Rd	0.05	550	R								NA			NA		01/23/2006
(1272) Barcroft Lane	0.17	7	R								NA			NA		1986
(1272) Barcroft Lane	0.09	250	R								NA			NA		01/23/2006
(1272) Fairfax Parkway	0.16	1000	R								NA			NA		1986
(1272) Fairfax Parkway	0.14	2300	R								NA			NA		01/23/2006
(1272) Fairfax Parkway	0.12	2200	R								NA			NA		01/23/2006
(1272) Fairfax Parkway	0.08	570	R								NA			NA		1986
(1273) Exmore St	0.09	300	R								NA			NA		11/05/2008
(1273) Exmore St	0.17	290	R								NA			NA		11/05/2008
(1273) Exmore St	0.16	440	R								NA			NA		11/05/2008
(1273) Exmore St	0.05	370	R								NA			NA		11/05/2008
(1274) Falmouth St	0.18	550	R								NA			NA		11/05/2008
(1274) Falmouth St	0.17	840	R								NA			NA		11/05/2008
(1275) Kentland St	0.05	200	R								NA			NA		11/05/2008
(1275) Kentland St	0.04	540	R								NA			NA		11/05/2008
(1275) Kentland St	0.09	150	R								NA			NA		11/05/2008
(1276) Dorchester St	0.11	120	R								NA			NA		1997

Virginia Department of Transportation
Traffic Engineering Division
2011
Annual Average Daily Traffic Volume Estimates By Section of Route
Fairfax Maintenance Area

Route	Length	AADT	QA	4Tire	Bus	-----Truck-----				QC	K Factor	QK	Dir Factor	AAWDT	QW	Year
						2Axle	3+Axle	1Trail	2Trail							
Fairfax County																
(1277) Wentworth Dr	0.11	90	R				From: 29-2274 Crosswoods Circle					NA		NA		1997
							To: Dead End									
(1278) Ridgeway Ter	0.11	290	R				From: Dead End					NA		NA		07/11/2002
							To: 29-2274 Crosswoods Ci									
(1280) Sayre Rd	0.28	290	R				From: 29-2587 Bel Glade St					NA		NA		1997
							To: 29-4949									
(1281) James St	0.17	270	R				From: Cul-de-Sac					NA		NA		1997
							To: 29-4949									
(1283) Moore Rd	0.21	1100	R				From: 29-8280 Cavalier Woods Lane					NA		NA		08/02/2001
							To: 29-645 Clifton Rd									
(1283) Moore Rd	0.26	1800	R				From: Dead End					NA		NA		08/02/2001
							To: Dead End									
(1284) Fairfax Dr	0.12	40	R				From: Dead End					NA		NA		1996
							To: 29-1285 Seneca Circle									
(1284) Fairfax Dr	0.32	190	R				From: 29-602 Seneca Rd					NA		NA		1996
							To: 29-1284 Fairfax Dr									
(1285) Seneca Circle	0.09	50	R				From: Dead End					NA		NA		1996
							To: Dead End									
(1286) Forest Hill Dr	0.51	800	R				From: 29-1247 Leehigh Dr					NA		NA		08/14/2001
							To: US 29 Lee Hwy									
(1287) Cortez Dr	0.08	140	R				From: Dead End					NA		NA		10/06/2001
							To: 29-1270 Santa Clara Dr									
(1287) Cortez Dr	0.05	1300	R				From: 29-1291 Cortez Ct					NA		NA		06/25/2001
							To: 29-1269 Alta Vista Dr									
(1287) Cortez Dr	0.08	260	R				From: 29-1666 Mayfair Lane					NA		NA		10/01/2001
							To: 29-782 Westchester St									
(1288) York Rd	0.15	80	R				From: 29-1156					NA		NA		08/08/2001
							To: 29-1154 Grace St									
(1289) Accomac St	0.17	140	R				From: 29-1155 Highland St					NA		NA		11/19/2008
							To: 29-1156									
(1290) Amelia St	0.17	210	R				From: 29-1154 Grace St					NA		NA		11/19/2008
							To: 29-1305 Hallmark Pl									
(1290) Amelia St	0.06	190	R				From: 29-1155 Highland St					NA		NA		1986
							To: Dead End									
(1291) Cortez Ct	0.05	40	R				From: 29-1287 Cortez Dr					NA		NA		1986
							To: Dead End									

Virginia Department of Transportation
Traffic Engineering Division
2011
Annual Average Daily Traffic Volume Estimates By Section of Route
Fairfax Maintenance Area

Route	Length	AADT	QA	4Tire	Bus	-----Truck-----				QC	K Factor	QK	Dir Factor	AAWDT	QW	Year
						2Axle	3+Axle	1Trail	2Trail							
Fairfax County																
1292 Bren Mar Dr	1.18	680	G	89%	4%	6%	1%	0%	0%	C	0.105	F	0.514	740	G	2011
1293 Teresi Dr	0.04	10	R								NA			NA		1986
1294 Terry Dr	0.14	280	R								NA			NA		11/05/2008
1294 Terry Dr	0.08	40	R								NA			NA		1986
1295 Utica St	0.03	60	R								NA			NA		11/05/2008
1295 Utica St	0.10	70	R								NA			NA		1986
1296 Lackawanna Dr	0.31	90	R								NA			NA		1986
1296 Lackawanna Dr	0.13	510	R								NA			NA		12/17/2008
1297 Dudrow Rd	0.07	220	R								NA			NA		03/31/2003
1297 Dudrow Rd	0.05	160	R								NA			NA		03/31/2003
1298 Rosemont Circle	0.21	210	R								NA			NA		1996
1299 Fourteenth St East	0.09	140	R								NA			NA		1996
1300 Keithley Dr	0.09	170	R								NA			NA		06/12/2002
1301 Old Richmond Hwy	0.23	2000	R								NA			NA		09/03/2008
1301 Old Richmond Hwy	0.06	12000	R								NA			NA		1987
1302 Victory Dr	0.05	90	R								NA			NA		1986
1302 Farrington Ave	0.06	1000	R								NA			NA		09/08/2008
1302 Farrington Ave	0.19	230	R								NA			NA		09/08/2008
1302 Farrington Ave	0.08	70	R								NA			NA		06/02/2003
1303 Keene Dr	0.17	1000	R								NA			NA		11/05/2001
1303 Keene Dr	0.03	880	R								NA			NA		11/05/2001

Virginia Department of Transportation
Traffic Engineering Division
2011
Annual Average Daily Traffic Volume Estimates By Section of Route
Fairfax Maintenance Area

Route	Length	AADT	QA	4Tire	Bus	-----Truck-----				QC	K Factor	QK	Dir Factor	AAWDT	QW	Year
						2Axle	3+Axle	1Trail	2Trail							
Fairfax County																
(1303) Keene Dr	0.13	160	R									NA		NA		11/05/2001
(1304) Afton Ct	0.04	40	R									NA		NA		1997
(1305) Hallmark Pl	0.05	45	R									NA		NA		1986
(1306) Woodmont Rd	0.09	470	R									NA		NA		09/03/2008
(1306) Woodmont Rd	0.11	440	R									NA		NA		09/03/2008
(1306) Woodmont Rd	0.08	560	R									NA		NA		09/03/2008
(1306) Woodmont Rd	0.10	680	R									NA		NA		09/03/2008
(1306) Woodmont Rd	0.04	810	R									NA		NA		09/03/2008
(1306) Woodmont Rd	0.05	1200	R									NA		NA		09/03/2008
(1307) Vernon Terrace	0.03	200	R									NA		NA		09/03/2008
(1307) Vernon Terrace	0.12	160	R									NA		NA		09/03/2008
(1307) Vernon Terrace	0.02	340	R									NA		NA		09/03/2008
(1307) Vernon Terrace	0.06	200	R									NA		NA		09/03/2008
(1308) Edgehill Dr	0.15	120	R									NA		NA		09/03/2008
(1309) Glen Dr	0.13	140	R									NA		NA		09/03/2008
(1309) Glen Dr	0.06	310	R									NA		NA		09/03/2008
(1309) Glen Dr	0.05	400	R									NA		NA		09/03/2008
(1310) Summit Terrace	0.06	210	R									NA		NA		09/03/2008
(1310) Summit Terrace	0.06	150	R									NA		NA		09/03/2008
(1310) Summit Terrace	0.05	200	R									NA		NA		09/03/2008
(1310) Edgewood Terrace	0.11	160	R									NA		NA		09/03/2008
(1310) Edgewood Terrace	0.19	120	R									NA		NA		09/03/2008

Virginia Department of Transportation
Traffic Engineering Division
2011
Annual Average Daily Traffic Volume Estimates By Section of Route
Fairfax Maintenance Area

Route	Length	AADT	QA	4Tire	Bus	-----Truck-----				QC	K Factor	QK	Dir Factor	AAWDT	QW	Year
						2Axle	3+Axle	1Trail	2Trail							
Fairfax County																
(1311) Hunting Cove Pl	0.13	180	R									NA		NA		09/03/2008
(1312) Fort Hunt Rd Frontage	0.03	100	R									NA		NA		09/03/2008
(1312) Fort Hunt Rd Frontage	0.07	60	R									NA		NA		09/03/2008
(1312) Hunting Cove Pl	0.01	180	R									NA		NA		1986
(1313) Grove Dr	0.25	180	R									NA		NA		1986
(1314) Fort Dr	0.04	690	R									NA		NA		09/03/2008
(1314) Fort Dr	0.06	50	R									NA		NA		1986
(1315) Radcliff Rd	0.06	50	R									NA		NA		1986
(1315) Radcliff Rd	0.03	760	R									NA		NA		09/03/2008
(1316) Fort Willard Circle	0.04	210	R									NA		NA		09/03/2008
(1316) Fort Willard Circle	0.07	710	R									NA		NA		09/03/2008
(1316) Fort Willard Circle	0.02	650	R									NA		NA		09/15/2008
(1316) Fort Willard Circle	0.03	530	R									NA		NA		09/03/2008
(1316) Fort Willard Circle	0.04	300	R									NA		NA		09/03/2008
(1316) Fort Willard Circle	0.03	210	R									NA		NA		1986
(1317) Wakefield Ct	0.04	30	R									NA		NA		1986
(1318) Woodmont Rd	0.04	230	R									NA		NA		09/08/2008
(1318) Woodmont Rd	0.07	310	R									NA		NA		09/03/2008
(1319) Berkeley Rd	0.03	250	R									NA		NA		09/03/2008
(1319) Berkeley Rd	0.05	290	R									NA		NA		09/03/2008
(1319) Randall Court	0.02	30	R									NA		NA		1986
(1320) Roso St	0.06	40	R									NA		NA		1986

Virginia Department of Transportation
Traffic Engineering Division
2011
Annual Average Daily Traffic Volume Estimates By Section of Route
Fairfax Maintenance Area

Route	Length	AADT	QA	4Tire	Bus	-----Truck-----				QC	K Factor	QK	Dir Factor	AAWDT	QW	Year
						2Axle	3+Axle	1Trail	2Trail							
Fairfax County																
1321 Hillvale Pl	0.04	30	R								NA			NA		1986
1322 Belle Haven Rd	0.04	250	R								NA			NA		09/03/2008
1322 Belle Haven Rd	0.13	340	R								NA			NA		09/03/2008
1322 Belle Haven Rd	0.06	590	R								NA			NA		09/03/2008
1323 Belfield Rd	0.17	70	R								NA			NA		1986
1324 Foley St	0.22	80	R								NA			NA		1986
1325 Hunting Creek Rd	0.15	60	R								NA			NA		1986
1326 Waltonway Rd	0.03	190	N								NA			NA		09/03/2008
1326 Edgewood Terrace	0.09	190	R								NA			NA		09/03/2008
1327 Mount Vernon Dr	0.12	270	R								NA			NA		1986
1327 Mount Vernon Dr	0.07	540	R								NA			NA		09/08/2008
1327 Mount Vernon Dr	0.06	420	R								NA			NA		09/08/2008
1328 Arlington Ter	0.11	230	R								NA			NA		1986
1328 Arlington Ter	0.19	300	R								NA			NA		09/08/2008
1328 Arlington Ter	0.08	140	R								NA			NA		1986
1329 Liberty Dr	0.04	680	R								NA			NA		09/08/2008
1330 Biscayne Dr	0.07	120	R								NA			NA		1986
1330 Biscayne Dr	0.05	290	R								NA			NA		09/08/2008
1330 Biscayne Dr	0.05	510	R								NA			NA		09/08/2008
1330 Biscayne Dr	0.06	730	R								NA			NA		09/08/2008
1330 Farrington Ave	0.01	1300	R								NA			NA		1986

Virginia Department of Transportation
Traffic Engineering Division
2011
Annual Average Daily Traffic Volume Estimates By Section of Route
Fairfax Maintenance Area

Route	Length	AADT	QA	4Tire	Bus	-----Truck-----				QC	K Factor	QK	Dir Factor	AAWDT	QW	Year	
						2Axle	3+Axle	1Trail	2Trail								
Fairfax County																	
(1330) Farrington Ave	0.06	1000	R													09/08/2008	
From: 29-1347 Huntington Ave Frontage												NA					
To: 29-1302 Victory Dr																	
(1331) Riverview Terrace	0.14	160	R													09/08/2008	
From: 29-1330 Biscayne Dr												NA					
To: 29-1350 Blaine Dr																	
(1332) Huntington Ave	1.08	15000	G	96%	2%	1%	0%	0%	0%	C	0.085	F	0.525	16000	G	2011	
From: SR 241 Kings Hwy N																	
To: US 1 Richmond Hwy																	
(1333) Kathryn St	0.12	1600	R													09/08/2008	
From: SR 241 Kings Hwy North												NA					
To: 29-1332 Huntington Ave																	
(1334) Cavalier Dr	0.15	690	R													09/15/2008	
From: 29-1510 Beacon Hill Rd												NA					
To: 29-1336 Princeton Dr																	
(1334) Cavalier Dr	0.08	620	R													09/03/2008	
From: 29-1335 Cornell Dr												NA					
To: 29-1335 Cornell Dr																	
(1334) Cavalier Dr	0.08	710	R													09/03/2008	
From: 29-1591 Yale Dr												NA					
To: 29-1591 Yale Dr																	
(1334) Cavalier Dr	0.11	730	R													09/03/2008	
From: 29-1337 Olmi Landrith Dr												NA					
To: 29-1337 Olmi Landrith Dr																	
(1334) Cavalier Dr	0.07	440	R													09/03/2008	
From: 29-1338 Harvard Dr												NA					
To: 29-1338 Harvard Dr																	
(1335) Cornell Dr	0.15	320	R													1986	
From: 29-1510 Beacon Hill Rd												NA					
To: 29-1336 Princeton Dr																	
(1335) Cornell Dr	0.10	140	R													09/03/2008	
From: 29-1334 Cavalier Dr												NA					
To: 29-1334 Cavalier Dr																	
(1336) Princeton Dr	0.06	130	R													09/03/2008	
From: 29-1334 Cavalier Dr												NA					
To: 29-1335 Cornell Dr																	
(1336) Princeton Dr	0.19	190	R													09/03/2008	
From: 29-1591 Yale Dr												NA					
To: 29-1591 Yale Dr																	
(1336) Princeton Dr	0.15	360	R													09/03/2008	
From: 29-2081 Bluebill Lane												NA					
To: 29-2081 Bluebill Lane																	
(1337) Olmi Landrith Dr	0.10	360	R													09/03/2008	
From: 29-1334 Cavalier Dr												NA					
To: 29-1338 Harvard Dr																	
(1337) Olmi Landrith Dr	0.06	1300	R													09/03/2008	
From: 29-1360 Fordham Dr												NA					
To: 29-1360 Fordham Dr																	
(1337) Olmi Landrith Dr	0.06	1300	R													09/03/2008	
From: 29-1366 Windsor Dr												NA					
To: 29-1366 Windsor Dr																	
(1337) Olmi Landrith Dr	0.03	1300	R													1986	
From: 29-1358 Windsor Rd												NA					
To: 29-1358 Windsor Rd																	
(1338) Harvard Dr	0.03	1400	R													09/03/2008	
From: 29-630 Quander Rd												NA					
To: 29-1334 Cavalier Dr																	
(1338) Harvard Dr	0.08	990	R													09/03/2008	
From: 29-1337 Olmi Landrith Dr												NA					
To: 29-1337 Olmi Landrith Dr																	
(1339) Radcliff Dr	0.05	390	R													09/17/2008	
From: 29-1355												NA					
To: 29-1357 Sweetbriar Dr																	
(1339) Radcliff Dr	0.05	710	R													09/16/2008	
From: 29-1345 Dartmouth Dr												NA					
To: 29-1345 Dartmouth Dr																	

Virginia Department of Transportation
Traffic Engineering Division
2011
Annual Average Daily Traffic Volume Estimates By Section of Route
Fairfax Maintenance Area

Route	Length	AADT	QA	4Tire	Bus	-----Truck-----				QC	K Factor	QK	Dir Factor	AAWDT	QW	Year
						2Axle	3+Axle	1Trail	2Trail							
Fairfax County																
(1339) Radcliff Dr	0.05	1100	R								NA		NA			09/17/2008
(1339) Radcliff Dr	0.06	550	R								NA		NA			09/17/2008
(1339) Radcliff Dr	0.16	1100	R								NA		NA			09/17/2008
(1340) Roanoke Dr	0.13	160	R								NA		NA			11/12/2008
(1341) Duke Dr	0.03	310	R								NA		NA			09/17/2008
(1341) Duke Dr	0.04	470	R								NA		NA			09/17/2008
(1341) Duke Dr	0.15	280	R								NA		NA			09/17/2008
(1341) Duke Dr	0.17	230	R								NA		NA			09/17/2008
(1342) Columbia Dr	0.25	310	R								NA		NA			09/17/2008
(1342) Swarthmore Dr	0.22	410	R								NA		NA			06/02/2003
(1343) Vanderbilt Dr	0.20	160	R								NA		NA			09/17/2008
(1344) Williams Dr	0.15	510	R								NA		NA			09/17/2008
(1345) Dartmouth Dr	0.06	500	R								NA		NA			09/17/2008
(1345) Dartmouth Dr	0.07	550	R								NA		NA			09/17/2008
(1345) Dartmouth Dr	0.06	680	R								NA		NA			09/17/2008
(1345) Dartmouth Dr	0.03	430	R								NA		NA			1986
(1345) Dartmouth Dr	0.02	10	R								NA		NA			1986
(1346) Fenwick Dr	0.18	240	R								NA		NA			1986
(1347) Huntington Ave Frontage	0.06	20	R								NA		NA			1986
(1348) Glendale Terrace	0.14	180	R								NA		NA			09/08/2008
(1349) Fairview Terrace	0.14	170	R								NA		NA			09/08/2008

Virginia Department of Transportation
Traffic Engineering Division
2011
Annual Average Daily Traffic Volume Estimates By Section of Route
Fairfax Maintenance Area

Route	Length	AADT	QA	4Tire	Bus	-----Truck-----				QC	K Factor	QK	Dir Factor	AAWDT	QW	Year
						2Axle	3+Axle	1Trail	2Trail							
Fairfax County																
(1350) Blaine Dr	0.09	180	R								NA			NA		06/25/2001
(1350) Blaine Dr	0.05	210	R								NA			NA		06/25/2001
(1350) Blaine Dr	0.05	570	R								NA			NA		06/25/2001
(1350) Blaine Dr	0.06	680	R								NA			NA		09/08/2008
(1351) Fifer Dr	0.16	310	R								NA			NA		1986
(1352) Colgate Dr	0.12	250	R								NA			NA		09/17/2008
(1352) Colgate Dr	0.02	430	R								NA			NA		1986
(1352) Colgate Dr	0.03	740	R								NA			NA		09/18/2008
(1352) Colgate Dr	0.11	290	R								NA			NA		09/17/2008
(1353) Rollins Dr	0.06	530	R								NA			NA		09/17/2008
(1353) Rollins Dr	0.07	580	R								NA			NA		09/17/2008
(1353) Rollins Dr	0.06	620	R								NA			NA		09/17/2008
(1353) Rollins Dr	0.04	870	R								NA			NA		09/17/2008
(1353) Rollins Dr	0.19	1100	R								NA			NA		09/18/2008
(1353) Westgrove Blvd	0.05	1500	R								NA			NA		09/18/2008
(1353) Westgrove Blvd	0.08	1400	R								NA			NA		09/18/2008
(1353) Westgrove Blvd	0.21	1400	R								NA			NA		09/18/2008
(1354) Kenyon Dr	0.04	49	R								NA			NA		1986
(1354) Kenyon Dr	0.05	480	R								NA			NA		09/17/2008
(1354) Kenyon Dr	0.13	640	R								NA			NA		09/17/2008
(1355) Griffin Dr	0.05	40	R								NA			NA		1986
(1355) Griffin Dr	0.18	40	R								NA			NA		1987

Virginia Department of Transportation
Traffic Engineering Division
2011
Annual Average Daily Traffic Volume Estimates By Section of Route
Fairfax Maintenance Area

Route	Length	AADT	QA	4Tire	Bus	-----Truck-----				QC	K Factor	QK	Dir Factor	AAWDT	QW	Year
						2Axle	3+Axle	1Trail	2Trail							
Fairfax County																
(1355) Rollins Dr	0.08	150	R			From: 29-1341 Duke Dr; Gap					NA			NA		1986
(1355) Rollins Dr	0.07	360	R			To: 29-4065 Shiver Dr					NA			NA		1986
(1356) Randolph Macon Dr	0.10	180	R			From: 29-1339 Radcliff Dr					NA			NA		09/17/2008
(1356) Randolph Macon Dr	0.10	180	R			To: 29-1357 Sweetbriar Dr					NA			NA		09/17/2008
(1357) Sweetbriar Dr	0.11	350	R			From: 29-1345 Dartmouth Dr					NA			NA		09/16/2008
(1357) Sweetbriar Dr	0.11	350	R			To: 29-1359 Mary Baldwin Dr					NA			NA		09/16/2008
(1357) Sweetbriar Dr	0.07	390	R			From: 29-1339					NA			NA		09/17/2008
(1357) Sweetbriar Dr	0.07	400	R			To: 29-1356 Randolph Macon Dr					NA			NA		09/17/2008
(1357) Sweetbriar Dr	0.07	400	R			From: 29-1341					NA			NA		09/17/2008
(1358) Windsor Rd	0.05	410	R			To: 29-1322 Belle Haven Rd					NA			NA		1986
(1358) Windsor Rd	0.18	1300	R			From: 29-1337 Olmi Landrith Dr					NA			NA		09/03/2008
(1358) Windsor Rd	0.18	1300	R			To: 29-632 Belle Haven Rd					NA			NA		09/03/2008
(1359) Mary Baldwin Dr	0.06	1900	R			From: 29-1367					NA			NA		09/16/2008
(1359) Mary Baldwin Dr	0.05	2600	R			To: 29-1361					NA			NA		09/16/2008
(1359) Mary Baldwin Dr	0.12	1100	R			From: 29-1365 Smithway Dr					NA			NA		09/16/2008
(1359) Mary Baldwin Dr	0.12	1100	R			To: 29-1354 Kenyon Dr					NA			NA		09/16/2008
(1359) Mary Baldwin Dr	0.06	1000	R			From: 29-1357 Sweetbriar Dr					NA			NA		09/17/2008
(1359) Mary Baldwin Dr	0.06	850	R			To: 29-1339					NA			NA		09/16/2008
(1360) Fordham Dr	0.17	130	R			From: Dead End					NA			NA		1986
(1360) Fordham Dr	0.17	130	R			To: 29-1337					NA			NA		1986
(1361) University Dr	0.14	1400	R			From: 29-1359 Mary Baldwin Dr					NA			NA		1986
(1361) University Dr	0.14	1400	R			To: 29-1362 Canterbury Lane					NA			NA		1986
(1361) Canterbury Lane	0.08	1000	R			From: 29-1362; University Dr					NA			NA		10/08/2008
(1361) Canterbury Lane	0.08	1000	R			To: 29-1369 Stanford Dr					NA			NA		10/08/2008
(1361) Canterbury Lane	0.03	500	R			From: End State Maintenance					NA			NA		1986
(1361) Canterbury Lane	0.03	500	R			To: End State Maintenance					NA			NA		1986
(1362) Canterbury Lane	0.08	380	R			From: 29-1448 Ross St					NA			NA		10/08/2008
(1362) Canterbury Lane	0.08	380	R			To: 29-1363 Oberlin Dr					NA			NA		10/08/2008
(1362) Canterbury Lane	0.02	780	R			From: 29-1370 Temple Ct					NA			NA		10/08/2008
(1362) Canterbury Lane	0.04	840	R			To: 29-1361 University Dr					NA			NA		10/08/2008
(1362) Canterbury Lane	0.04	840	R			From: 29-1405 Popkins Lane					NA			NA		10/08/2008
(1363) Davis St	0.10	920	R			To: 29-1448 Ross St					NA			NA		10/08/2008
(1363) Davis St	0.10	920	R			From: 29-1448 Ross St					NA			NA		10/08/2008
(1363) Davis St	0.03	610	R			To: 29-1447 Woodlawn Lane					NA			NA		10/08/2008
(1363) Davis St	0.03	610	R			From: 29-1447 Woodlawn Lane					NA			NA		10/08/2008

Virginia Department of Transportation
Traffic Engineering Division
2011
Annual Average Daily Traffic Volume Estimates By Section of Route
Fairfax Maintenance Area

Route	Length	AADT	QA	4Tire	Bus	-----Truck-----				QC	K Factor	QK	Dir Factor	AAWDT	QW	Year
						2Axle	3+Axle	1Trail	2Trail							
Fairfax County																
(1363) Davis St; Oberlin Dr	0.06	760	R									NA		NA		10/08/2008
(1363) Oberlin Dr	0.07	260	R									NA		NA		10/08/2008
(1364) Tally Ho Lane	0.07	130	R									NA		NA		09/03/2008
(1364) Tally Ho Lane	0.14	100	R									NA		NA		09/03/2008
(1365) Smithway Dr	0.13	2000	R									NA		NA		09/16/2008
(1366) Arkendale Rd	0.24	70	R									NA		NA		09/03/2008
(1366) Windsor Rd	0.22	120	R									NA		NA		07/16/2009
(1366) Windsor Dr	0.07	330	R									NA		NA		09/03/2008
(1366) Windsor Dr	0.19	460	R									NA		NA		09/03/2008
(1367) Westhampton Dr	0.17	670	R									NA		NA		10/08/2008
(1368) Emmett Dr	0.14	80	R									NA		NA		1986
(1369) Stanford Dr	0.11	120	R									NA		NA		1986
(1370) Temple Ct	0.05	60	R									NA		NA		1986
(1371) Brandon Ave	0.09	9900	R									NA		NA		1987
(1371) Brandon Ave	0.11	5300	R									NA		NA		10/29/2008
(1371) Brandon Ave	0.30	2200	R									NA		NA		10/29/2008
(1371) Brandon Ave	0.09	1800	R									NA		NA		10/29/2008
(1371) Edgebrook Dr	0.16	850	R									NA		NA		10/29/2008
(1372) Hastings St	0.11	70	R									NA		NA		1986
(1372) Hastings St	0.15	410	R									NA		NA		11/05/2008
(1373) Brookland Rd	0.45	1100	G	99%	0%	0%	0%	0%	0%	C	0.1	F	0.615	1200	G	2011

Virginia Department of Transportation
Traffic Engineering Division
2011
Annual Average Daily Traffic Volume Estimates By Section of Route
Fairfax Maintenance Area

Route	Length	AADT	QA	4Tire	Bus	-----Truck-----				QC	K Factor	QK	Dir Factor	AAWDT	QW	Year
						2Axle	3+Axle	1Trail	2Trail							
Fairfax County																
(1374) Pratt St	0.19	320	R			From: 29-1373 Brookland Rd					NA			NA		09/29/2008
(1374) Pratt St	0.07	260	R			To: 29-1375 Foldi St					NA			NA		09/29/2008
(1374) Pratt St	0.14	400	R			To: 29-1376 Henderson Pl					NA			NA		1986
(1374) Pratt St	0.17	200	R			To: 29-1540 Ambler St					NA			NA		09/29/2008
						To: 29-1539 Pratt Ct										
(1375) Foldi St	0.07	100	R			From: 29-1374 Pratt St					NA			NA		09/29/2008
(1375) Foldi St	0.06	310	R			To: 29-1373 Brookland Rd					NA			NA		1986
						To: 29-1585 Brookview Dr										
(1376) Henderson Pl	0.03	6	R			From: Dead End					NA			NA		1986
						To: 29-1374 Pratt St										
(1377) Barry Rd	0.43	180	R			From: Cul-de-Sac					NA			NA		1986
(1377) Barry Rd	0.13	540	R			To: 29-1381 Walter Dr					NA			NA		11/18/2008
(1377) Windsor Ave	0.09	810	R			To: 29-1378 W, Windham Ave					NA			NA		11/18/2008
(1377) Windsor Ave	0.05	1200	R			To: 29-1378 E, Windham Ave					NA			NA		11/18/2008
(1377) Windsor Ave	0.13	1300	R			To: 29-1379 Judith Ave					NA			NA		11/18/2008
						To: 29-613 Beulah St										
(1378) Windham Ave	0.89	100	R			From: 29-1377 WEST					NA			NA		11/18/2008
(1378) Windham Ave	0.11	420	R			To: 29-1380 Barbara Rd					NA			NA		11/18/2008
						To: 29-1377 EAST										
(1379) Judith Ave	0.18	110	R			From: 29-1377					NA			NA		1986
						To: Dead End										
(1380) Barbara Rd	0.20	90	R			From: 29-1378 Windham Ave					NA			NA		1986
						To: Dead End										
(1381) Walter Dr	0.16	80	R			From: Dead End					NA			NA		1986
						To: 29-1377										
(1382) Middlesex Ave	0.04	8	R			From: Dead End					NA			NA		1986
(1382) Middlesex Ave	0.04	140	R			To: 29-1580 Lauralin Pl					NA			NA		11/05/2008
(1382) Middlesex Ave	0.08	220	R			To: 29-1383 Lauralin Pl					NA			NA		11/05/2008
(1382) Middlesex Ave	0.04	270	R			To: 29-1384 Mendota Pl					NA			NA		11/05/2008
(1382) Middlesex Ave	0.09	290	R			To: 29-1385 Nottoway Pl					NA			NA		11/05/2008
						To: 29-1157 Essex Ave										

Virginia Department of Transportation
Traffic Engineering Division
2011
Annual Average Daily Traffic Volume Estimates By Section of Route
Fairfax Maintenance Area

Route	Length	AADT	QA	4Tire	Bus	-----Truck-----				QC	K Factor	QK	Dir Factor	AAWDT	QW	Year
						2Axle	3+Axle	1Trail	2Trail							
Fairfax County																
1383 Lauralin Pl	0.10	70	R			From: 29-1382 Middlesex Ave					NA			NA		1986
						To: Dead End										
1384 Mendota Pl	0.09	49	R			From: Dead End					NA			NA		1986
1384 Mendota Pl	0.19	140	R			From: 29-1580 Lauralin Pl					NA			NA		11/05/2008
1384 Mendota Pl	0.14	500	R			From: 29-1382 Middlesex Ave					NA			NA		11/05/2008
						To: 29-1275 Kentland St										
1385 Nottoway Pl	0.12	80	R			From: 29-1382 Middlesex Ave					NA			NA		1986
						To: Dead End										
1386 Nansemond St	0.24	190	R			From: Dead End					NA			NA		1986
						To: 29-1242										
1388 Monticello Blvd	0.08	720	R			From: 29-1397 Julian Place					NA			NA		1986
						To: 29-1389 Howe Place										
1388 Monticello Blvd	0.07	1100	R			From: 29-1389 Howe Pl					NA			NA		11/05/2008
						To: 29-1266 Gary St										
1388 Monticello Blvd	0.10	1300	R			From: 29-1266 Gary St					NA			NA		11/05/2008
						To: 29-1193 Hanover Ave										
1388 Monticello Blvd	0.04	1500	R			From: 29-1193 Hanover Ave					NA			NA		11/05/2008
						To: 29-1997 Hibbling Ave										
1388 Monticello Blvd	0.07	1400	R			From: 29-1997 Hibbling Ave					NA			NA		11/05/2008
						To: 29-1599 Dana Ave										
1388 Monticello Blvd	0.07	1900	R			From: 29-1599 Dana Ave					NA			NA		1986
						To: 29-789 Commerce St										
1389 Howe Pl	0.06	49	R			From: 29-1388 Monticello Blvd					NA			NA		1986
						To: Dead End										
1390 Accotink Park Rd	0.29	940	R			From: Cul-de-Sac					NA			NA		1986
						To: Begin Legs										
1390 Accotink Park Rd	0.09	2400	R			From: Begin Legs					NA			NA		10/30/2008
						To: 29-1155 Highland St										
1391 Constantine Ave	0.17	150	R			From: 29-1256 Lamar Dr; Gormel Dr					NA			NA		12/17/2008
						To: 29-1392 Forest View Dr										
1391 Constantine Ave	0.10	190	R			From: 29-1392 Forest View Dr					NA			NA		11/05/2008
						To: 29-1393 Lavender Lane										
1391 Constantine Ave	0.03	200	R			From: 29-1393 Lavender Lane					NA			NA		11/05/2008
						To: 29-1255 Beverly Lane										
1391 Constantine Ave	0.04	2000	R			From: 29-1255 Beverly Lane					NA			NA		1986
						To: 29-636 Hooes Rd										
1392 Forest View Dr	0.09	250	R			From: 29-1391 Constantine Ave					NA			NA		11/05/2008
						To: 29-1256 Lamar Dr										
1392 Forest View Dr	0.09	710	R			From: 29-1256 Lamar Dr					NA			NA		11/05/2008
						To: 29-617 Backlick Rd										
1393 Lavender Lane	0.07	410	R			From: 29-6179 Belinger Ct					NA			NA		12/17/2008
						To: 29-6178 Beverly Park Dr										

Virginia Department of Transportation
Traffic Engineering Division
2011
Annual Average Daily Traffic Volume Estimates By Section of Route
Fairfax Maintenance Area

Route	Length	AADT	QA	4Tire	Bus	-----Truck-----				QC	K Factor	QK	Dir Factor	AAWDT	QW	Year
						2Axle	3+Axle	1Trail	2Trail							
Fairfax County																
(1393) Lavender Lane	0.04	90	R			From: 29-6178 Beverly Park Dr					NA			NA		04/02/2002
(1393) Lavender Lane	0.04	300	R			To: Gated Entrance					NA			NA		04/02/2002
(1393) Lavender Lane	0.11	150	R			From: 29-1256 Gormel Dr					NA			NA		11/05/2008
						To: 29-1391 Constantine Ave										
(1394) Tule Ct	0.03	NA				From: Dead End					NA			NA		
						To: 29-1256										
(1395) Fox Hill St	0.09	70	R			From: Dead End					NA			NA		1986
						To: 29-1396 Lynbrook Dr										
(1396) Lynbrook Dr	0.07	1000	R			From: 29-1371					NA			NA		06/25/2001
(1396) Lynbrook Dr	0.06	1700	R			To: 29-1395 Fox Hill St					NA			NA		06/25/2001
(1396) Lynbrook Dr	0.05	20	R			From: 29-1155 Highland St					NA			NA		1986
						To: Dead End										
(1397) Julian St	0.16	90	R			From: Cul-de-Sac					NA			NA		1986
(1397) Julian St	0.09	400	R			To: 29-1372 Hastings St					NA			NA		11/05/2008
(1397) Julian Pl	0.08	70	R			From: 29-1388 Monticello Blvd					NA			NA		1986
						To: Dead End										
(1398) Atteentee Rd	0.30	120	R			From: 29-1155 W, Highland St					NA			NA		10/30/2008
(1398) Atteentee Rd	0.06	350	R			To: 29-1566 Kedron St					NA			NA		10/30/2008
(1398) Atteentee Rd	0.10	510	R			From: 29-1565 Loretto St					NA			NA		10/30/2008
(1398) Atteentee Rd	0.08	670	R			To: 29-1471 June St					NA			NA		10/29/2008
(1398) Atteentee Rd	0.09	760	R			From: 29-1470 Havelock St					NA			NA		10/30/2008
(1398) Atteentee Rd	0.06	430	R			To: 29-1154 Grace St					NA			NA		10/29/2008
(1398) Atteentee Rd	0.05	250	R			From: 29-1462 Flora St					NA			NA		10/29/2008
(1398) Atteentee Rd	0.14	320	R			To: 29-1399 Ellwood Pl					NA			NA		10/29/2008
(1399) Ellwood Pl	0.09	60	R			From: Dead End					NA			NA		1986
						To: 29-1398 Atteentee Rd										
(1400) Fox Glove Trail	0.15	30	R			From: 29-1085 Gunston Road Way					NA			NA		1986
						To: 29-4320 River Rd										
(1401) Gentile Court	0.11	110	R			From: Dead End					NA			NA		1986
						To: 29-1418 The Parkway										

Virginia Department of Transportation
Traffic Engineering Division
2011
Annual Average Daily Traffic Volume Estimates By Section of Route
Fairfax Maintenance Area

Route	Length	AADT	QA	4Tire	Bus	-----Truck-----				QC	K Factor	QK	Dir Factor	AAWDT	QW	Year
						2Axle	3+Axle	1Trail	2Trail							
Fairfax County																
(1401) Memorial St	0.36	2900	R								NA		NA			10/06/2008
						From: 29-1418 The Parkway										
(1401) Memorial St	0.21	3100	R								NA		NA			10/06/2008
						To: 29-5925 Kings Landing Rd										
(1401) Memorial St	0.66	5600	G	97%	2%	1%	0%	0%	0%	C	0.097	F	0.515	5800	G	2011
						From: 29-633 Kings Hwy S										
(1401) Memorial St	0.18	1800	R								NA		NA			09/16/2008
						To: US 1 Richmond Rd; FR-744										
(1401) Memorial St	0.03	1700	R								NA		NA			09/16/2008
						From: 29-1478 Ireland St										
(1401) Memorial St	0.08	1600	R								NA		NA			09/16/2008
						From: 29-1525, E Maple St										
(1401) Mary Baldwin Dr	0.07	1500	R								NA		NA			1986
						To: 29-1426 Elm Dr										
(1402) Groveton St	0.14	2800	R								NA		NA			10/06/2008
						From: 29-1367 Westhampton Dr										
(1402) Groveton St	0.29	2700	R								NA		NA			10/06/2008
						To: 29-723 Harrison Lane										
(1402) Groveton St	0.09	2800	R								NA		NA			10/06/2008
						From: 29-1444 Queens Rd										
(1402) Groveton St	0.10	2600	G	98%	1%	1%	0%	0%	0%	C	0.09	F	0.582	2600	G	2011
						To: 29-1526 Lenclair St										
(1402) Groveton St	0.08	560	R								NA		NA			10/07/2008
						From: 29-1407 Donora Dr										
(1402) Groveton St	0.09	460	R								NA		NA			10/07/2008
						To: US 1 Richmond Hwy										
(1402) Groveton St	0.21	160	R								NA		NA			1986
						From: 29-1499 Memorial Heights Dr										
(1403) Clayborne Ave	0.26	350	R								NA		NA			1986
						To: 29-1478 Ireland St										
(1403) Clayborne Ave	0.08	1200	R								NA		NA			10/06/2008
						From: End State Maintenance										
(1403) Lee Ave East	0.09	1600	R								NA		NA			10/07/2008
						To: 29-1407 Donora Dr										
(1403) Lee Ave East	0.12	60	R								NA		NA			1986
						From: US 1; FR-930										
(1404) Schooley Dr	0.29	220	R								NA		NA			09/16/2008
						To: 29-1499 Memorial Heights Dr										
(1404) Schooley Dr	0.05	40	R								NA		NA			1986
						From: Dead End										
(1405) Collard St	0.07	50	R								NA		NA			1986
						To: 29-1525 Maple St										
(1405) Collard St	0.04	200	R								NA		NA			10/07/2008
						From: Dead End										
(1405) Collard St	0.22	420	R								NA		NA			10/07/2008
						To: 29-1427 Grove Rd										
						From: 29-1412 W, Ridge Dr										
						To: 29-1412 E, Arundel Ave										

Virginia Department of Transportation
Traffic Engineering Division
2011
Annual Average Daily Traffic Volume Estimates By Section of Route
Fairfax Maintenance Area

Route	Length	AADT	QA	4Tire	Bus	-----Truck-----				QC	K Factor	QK	Dir Factor	AAWDT	QW	Year
						2Axle	3+Axle	1Trail	2Trail							
Fairfax County																
(1405) Collard St	0.07	750	R								NA			NA		10/07/2008
From: 29-1412 E. Arundel Ave						To: US 1 N, Richmond Hwy										
(1405) Popkins Lane	0.70	1500	G	98%	1%	1%	0%	0%	0%	C	0.116	F	0.561	1600	G	2011
From: US 1 S, Richmond Rd						To: 29-1473 Devonshire Rd										
(1405) Popkins Lane	0.13	370	R								NA			NA		10/08/2008
From: 29-1473 Devonshire Rd						To: 29-1675 Ludwood Ct										
(1406) East Side Dr	0.09	210	R								NA			NA		10/07/2008
From: US 1 Richmond Hwy						To: 29-1499 Memorial Heights Dr										
(1406) East Side Dr	0.08	290	R								NA			NA		10/07/2008
From: 29-1478 Ireland St						To: 29-1478 Ireland St										
(1406) East Side Dr	0.07	310	R								NA			NA		10/07/2008
From: 0.07 ME 29-1478						To: 29-1426 Elm Dr										
(1406) East Side Dr	0.05	80	R								NA			NA		1987
From: 29-1426 Elm Dr						To: 29-1403 Clayborne Ave										
(1407) Donora Dr	0.08	1200	R								NA			NA		10/06/2008
From: 29-1403 Clayborne Ave						To: 29-1402 Groveton St										
(1407) Donora Dr	0.08	3300	R								NA			NA		10/06/2008
From: 29-1402 Groveton St						To: 29-1401 Memorial St										
(1408) Holly Hill Rd	0.42	640	R								NA			NA		1986
From: Dead End						To: US 1 Richmond Hwy										
(1409) Fairview Dr	0.13	1100	R								NA			NA		09/10/2008
From: US 1 Richmond Hwy						To: 29-1413 Hillside Lane										
(1409) Fairview Dr	0.24	360	R								NA			NA		09/10/2008
From: 29-1413 Hillside Lane						To: 29-1676 Phillips Dr										
(1410) Oak Dr	0.30	1000	R								NA			NA		09/15/2008
From: 29-1510 Beacon Hill Rd						To: 29-1433										
(1410) Oak Dr	0.06	990	R								NA			NA		09/15/2008
From: 29-1433						To: 29-1432 Dawn Dr										
(1411) Chauncey Lane	0.10	60	R								NA			NA		1986
From: 29-1014						To: 29-1254 Chapman Rd										
(1411) Chauncey Lane	0.06	3	R								NA			NA		1987
From: 29-1254 Chapman Rd						To: Dead End										
(1412) Ridge Dr	0.07	120	R								NA			NA		10/07/2008
From: 29-1405 W, Collard St						To: 29-1414; Arundel Ave										
(1412) Arundel Ave	0.23	270	R								NA			NA		1986
From: 29-1414 Ridge Dr						To: 29-1405 E, Collard St										
(1413) Hillside Lane	0.08	890	R								NA			NA		09/10/2008
From: 29-1432 Dawn Dr						To: 29-1428 Phillips Dr										
(1413) Hillside Lane	0.12	780	R								NA			NA		09/10/2008
From: 29-1428 Phillips Dr						To: 29-1409 Fairview Dr										
(1414) Ridge Dr	0.05	40	R								NA			NA		1986
From: Dead End						To: 29-1427 Spring Dr										

Virginia Department of Transportation
Traffic Engineering Division
2011
Annual Average Daily Traffic Volume Estimates By Section of Route
Fairfax Maintenance Area

Route	Length	AADT	QA	4Tire	Bus	-----Truck-----				QC	K Factor	QK	Dir Factor	AAWDT	QW	Year
						2Axle	3+Axle	1Trail	2Trail							
Fairfax County																
(1414) Ridge Dr	0.04	220	R									NA		NA		10/07/2008
						From: 29-1427 Spring Dr										
						To: 29-1412 Arundel Ave										
(1415) Schelhorn Rd	0.47	5000	R									NA		NA		10/09/2008
						From: 29-626 Boswell Ave										
						To: 29-826 Sherwood Hall Lane										
(1416) Frances Dr	0.28	1400	R									NA		NA		10/09/2008
						From: 29-626 Sherwood Hall Lane										
(1416) Frances Dr	0.17	990	R									NA		NA		10/09/2008
						From: 29-2070 Brentwood Place										
						To: 29-826 Boswell Ave										
(1417) Amlong Pl	0.08	300	N									NA		NA		10/02/2008
						From: 29-1439 Amlong Ave										
						To: Benson Dr South Amlong Place										
(1417) Benson Dr South	0.07	300	R									NA		NA		10/02/2008
						From: 29-633 Kings Hwy South										
(1417) Benson Dr	0.14	100	R									NA		NA		1986
						From: Dead End										
						To: Dead End										
(1418) Stoneybrooke Lane	0.04	20	R									NA		NA		1986
						From: 29-5279 Lamp Post Lane										
(1418) Stoneybrooke Lane	0.07	200	R									NA		NA		10/07/2008
						From: 29-5278 Cold Spring Lane										
(1418) Stoneybrooke Lane	0.05	340	R									NA		NA		10/06/2008
						From: 29-5276 Stone Mill Pl										
(1418) Stoneybrooke Lane	0.04	430	R									NA		NA		10/06/2008
						From: 29-5275 Cool Brooke Way										
(1418) Stoneybrooke Lane	0.09	630	R									NA		NA		10/06/2008
						From: 29-5274 Stonebridge Rd										
(1418) Stoneybrooke Lane	0.06	1300	R									NA		NA		10/06/2008
						From: 29-5273 Flagstone Terrace										
(1418) Stoneybrooke Lane	0.12	1500	R									NA		NA		10/06/2008
						From: 29-5272 Blue Slate Dr										
(1418) Stoneybrooke Lane	0.13	1400	R									NA		NA		10/06/2008
						From: 29-5271 Stone Mansion Ct										
(1418) Stoneybrooke Lane	0.03	1500	R									NA		NA		10/06/2008
						From: 29-5270 Stoneybrooke Ct										
(1418) Stoneybrooke Lane	0.03	1700	R									NA		NA		10/06/2008
						From: 29-633 Kings Hwy South										
(1418) The Parkway	0.99	5300	G	98%	1%	1%	0%	0%	0%	C	0.104	F	0.518	5700	G	2011
						From: 29-611 Telegraph Rd										
						To: 29-611 Telegraph Rd										
(1419) Virginia Hills Ave	0.18	240	R									NA		NA		10/02/2008
						From: 29-1453 Ronson Dr										
(1419) Virginia Hills Ave	0.12	440	R									NA		NA		10/02/2008
						From: 29-1451 Tyne Pl										
(1419) Virginia Hills Ave	0.23	430	R									NA		NA		10/02/2008
						From: 29-1420 Hillview Ave										
(1419) Virginia Hills Ave	0.05	540	R									NA		NA		11/12/2008
						From: 29-1418 S, The Parkway										
(1419) Virginia Hills Ave	0.06	220	R									NA		NA		10/01/2008
						From: 29-1422 Enfield Dr										

Virginia Department of Transportation
Traffic Engineering Division
2011
Annual Average Daily Traffic Volume Estimates By Section of Route
Fairfax Maintenance Area

Route	Length	AADT	QA	4Tire	Bus	-----Truck-----				QC	K Factor	QK	Dir Factor	AAWDT	QW	Year
						2Axle	3+Axle	1Trail	2Trail							
Fairfax County																
(1419) Virginia Hills Ave	0.25	100	R									NA		NA		10/01/2008
(1420) Hillview Ave	0.09	170	R									NA		NA		10/01/2008
(1420) Hillview Ave	0.07	230	R									NA		NA		10/01/2008
(1420) Hillview Ave	0.10	280	R									NA		NA		10/01/2008
(1420) Hillview Ave	0.21	250	R									NA		NA		1986
(1420) Hillview Ave	0.13	480	R									NA		NA		10/01/2008
(1421) Prospect Terrace	0.06	340	R									NA		NA		10/01/2008
(1421) Prospect Ter	0.19	260	R									NA		NA		10/01/2008
(1421) Prospect Ter	0.10	130	R									NA		NA		10/01/2008
(1421) Prospect Ter	0.06	20	R									NA		NA		1986
(1422) Enfield Dr	0.14	50	R									NA		NA		10/01/2008
(1423) Dorset Dr	0.19	3300	R									NA		NA		10/02/2008
(1423) Dorset Dr	0.08	3100	R									NA		NA		10/02/2008
(1423) Dorset Dr	0.15	3000	R									NA		NA		11/12/2008
(1423) Dorset Dr	0.11	3300	R									NA		NA		10/02/2008
(1423) Dorset Dr	0.17	400	R									NA		NA		10/02/2008
(1424) Berkshire Dr	0.07	760	R									NA		NA		10/02/2008
(1424) Berkshire Dr	0.38	500	R									NA		NA		10/02/2008
(1425) Diana Lane	0.03	640	R									NA		NA		10/02/2008
(1426) Elm Dr	0.03	290	R									NA		NA		10/07/2008
(1427) Spring Dr	0.26	110	R									NA		NA		10/07/2008
(1427) Spring Dr	0.16	290	R									NA		NA		10/07/2008

Virginia Department of Transportation
Traffic Engineering Division
2011
Annual Average Daily Traffic Volume Estimates By Section of Route
Fairfax Maintenance Area

Route	Length	AADT	QA	4Tire	Bus	-----Truck-----				QC	K Factor	QK	Dir Factor	AAWDT	QW	Year
						2Axle	3+Axle	1Trail	2Trail							
Fairfax County																
(1427) Spring Dr	0.09	420	R			From: 29-1434 Swain Dr					NA			NA		10/07/2008
						To: US 1 Richmond Hwy										
(1428) Phillips Dr	0.20	460	R			From: 29-1413 Hillside Lane					NA			NA		09/10/2008
(1428) Phillips Dr	0.07	210	R			From: 29-1677 Hampton Rd					NA			NA		09/10/2008
						To: 29-1676 Phillips Dr										
(1429) Larry Rd	0.39	360	R			From: 29-5460					NA			NA		08/09/2001
(1429) Larry Rd	0.13	310	R			From: 29-1246 Village Dr					NA			NA		08/14/2001
						To: 29-1251 Briggs Rd										
(1430) Logan Ct	0.05	70	R			From: Dead End					NA			NA		1986
						To: 29-1418 The Parkway										
(1431) Briggs Ct	0.05	60	R			From: Dead End					NA			NA		08/07/2001
						To: 29-1251 Briggs Rd										
(1432) Dawn Dr	0.13	850	R			From: US 1 Richmond Hwy					NA			NA		09/10/2008
(1432) Dawn Dr	0.08	1100	R			From: 29-1413 Hillside Lane					NA			NA		09/10/2008
(1432) Dawn Dr	0.13	49	R			From: 29-1410 Oak Dr					NA			NA		1986
						To: Cul-de-Sac										
(1433) Fleming St	0.05	80	R			From: Dead End					NA			NA		1986
(1433) Fleming St	0.07	320	R			From: 29-1472 Beddoo St					NA			NA		09/15/2008
(1433) Fleming St	0.05	40	R			From: 29-1410 Oak Dr					NA			NA		1986
						To: Dead End										
(1434) Swain Dr	0.06	40	R			From: Dead End					NA			NA		1986
						To: 29-1427										
(1435) Heather Ct	0.08	110	R			From: Dead End					NA			NA		1986
(1435) Heather Ct	0.11	110	R			From: 29-1418 The Parkway					NA			NA		1986
						To: Dead End										
(1436) Austin Ave	0.15	190	R			From: 29-1420 Hillview Ave					NA			NA		10/01/2008
(1436) Austin Ave	0.07	160	R			From: 29-1418 The Parkway					NA			NA		10/01/2008
(1436) Austin Ave	0.05	70	R			From: 29-1437 Paulonia Rd					NA			NA		10/01/2008
(1436) Austin Ave	0.03	NA				From: 0.05 ME 29-1437					NA			NA		
						To: Cul-de-Sac										
(1437) Paulonia Rd	0.11	160	R			From: 29-1436 Austin Ave					NA			NA		10/01/2008
						To: 29-1441 Oakwood Lane										

Virginia Department of Transportation
Traffic Engineering Division
2011
Annual Average Daily Traffic Volume Estimates By Section of Route
Fairfax Maintenance Area

Route	Length	AADT	QA	4Tire	Bus	-----Truck-----				QC	K Factor	QK	Dir Factor	AAWDT	QW	Year
						2Axle	3+Axle	1Trail	2Trail							
Fairfax County																
(1437) Paulonia Rd	0.13	350	R								NA		NA			10/01/2008
(1438) Trigger Ct	0.09	100	R								NA		NA			1986
(1439) Amlong Ave	0.12	100	R								NA		NA			1986
(1439) Amlong Ave	0.13	330	R								NA		NA			10/06/2008
(1440) Lenclair St	0.38	1400	G	98%	1%	1%	0%	0%	0%	C	0.094	F	0.574	1400	G	2011
(1441) Oakwood Lane	0.07	280	R								NA		NA			10/01/2008
(1441) Oakwood Lane	0.06	250	R								NA		NA			10/01/2008
(1442) Houston Ct	0.10	90	R								NA		NA			1986
(1442) Houston Ct	0.13	210	R								NA		NA			10/01/2008
(1443) Coventry Rd	0.29	440	R								NA		NA			1986
(1444) Queens Rd	0.27	1300	G	99%	0%	1%	0%	0%	0%	C	0.126	F	0.521	1300	G	2011
(1445) Pike Rd	0.07	350	R								NA		NA			10/01/2008
(1445) Pike Rd	0.06	160	R								NA		NA			10/01/2008
(1445) Pike Branch Rd	0.12	100	R								NA		NA			10/01/2008
(1446) Pike Ct	0.05	60	R								NA		NA			1986
(1447) Woodlawn Lane	0.07	50	R								NA		NA			1986
(1448) Ross St	0.15	160	R								NA		NA			1986
(1448) Ross St	0.05	370	R								NA		NA			10/08/2008
(1449) Algona Ct	0.07	80	R								NA		NA			1986
(1450) Rebecca Dr	0.49	1100	G	98%	0%	1%	0%	0%	0%	C	0.117	F	0.587	1200	G	2011

Virginia Department of Transportation
Traffic Engineering Division
2011
Annual Average Daily Traffic Volume Estimates By Section of Route
Fairfax Maintenance Area

Route	Length	AADT	QA	4Tire	Bus	-----Truck-----				QC	K Factor	QK	Dir Factor	AAWDT	QW	Year
						2Axle	3+Axle	1Trail	2Trail							
Fairfax County																
(1450) Rebecca Dr	0.03	490	R			From: 29-1474 Glasgow Rd					NA			NA		10/08/2008
(1450) Rebecca Dr	0.11	440	R			To: 29-2927 Glasgow Rd					NA			NA		10/08/2008
(1450) Rebecca Dr	0.10	270	R			From: 29-2930 Beechwood Rd					NA			NA		10/08/2008
						To: 29-2999 Paul Spring Dr										
(1451) Tyne Pl	0.07	240	R			From: 29-1423 Dorset Dr					NA			NA		10/02/2008
						To: 29-1419 Virginia Hills Ave										
(1452) Halifax Pl	0.16	120	R			From: 29-1193 Hanover Ave					NA			NA		10/29/2008
						To: 29-1217 Gloucester Ave										
(1453) Ronson Dr	0.11	750	R			From: 29-611 Telegraph Rd					NA			NA		11/12/2008
(1453) Ronson Dr	0.10	420	R			To: 29-1419 Virginia Hills Ave					NA			NA		10/01/2008
(1453) Ronson Dr	0.04	380	R			From: 29-1454 Ronson Ct					NA			NA		10/01/2008
(1453) Ronson Dr	0.07	250	R			To: 29-1421 Prospect Ter					NA			NA		10/01/2008
						From: 29-1420 Hillview Ave										
(1454) Ronson Ct	0.06	70	R			From: Dead End					NA			NA		1986
						To: 29-1453 Ronson Dr										
(1455) Bush Hill Dr	0.19	860	R			From: 29-644 Franconia Rd					NA			NA		09/29/2008
(1455) Bush Hill Dr	0.16	1000	R			To: 29-1456 Ninian Ave					NA			NA		09/29/2008
(1455) Bush Hill Dr	0.34	120	R			From: 29-1696 Larno Dr					NA			NA		1986
						To: Cul-de-Sac										
(1456) Ninian Ave	0.08	70	R			From: Dead End					NA			NA		1986
(1456) Ninian Ave	0.09	790	R			To: 29-782 Westchester St					NA			NA		09/29/2008
(1456) Ninian Ave	0.06	700	R			From: 29-1455 Bush Hill Dr					NA			NA		09/29/2008
(1456) Ninian Court	0.05	50	R			To: 29-1680 Jane Way					NA			NA		1986
						From: Dead End										
(1457) Spect Ct	0.08	70	R			From: Dead End					NA			NA		1986
						To: 29-1421 Prospect Ter										
(1458) Beech Tree Dr	0.16	180	R			From: Dead End					NA			NA		1986
(1458) Beech Tree Dr	0.06	390	R			To: 29-4087 Holly Tree Dr					NA			NA		10/01/2008
(1458) Beech Tree Dr	0.08	420	R			From: 29-1445 Pike Branch Rd					NA			NA		10/01/2008
(1458) Beech Tree Dr	0.09	290	R			To: 29-819 Wilton Rd					NA			NA		10/01/2008
						From: 29-891 Florence Lane										

Virginia Department of Transportation
Traffic Engineering Division
2011
Annual Average Daily Traffic Volume Estimates By Section of Route
Fairfax Maintenance Area

Route	Length	AADT	QA	4Tire	Bus	-----Truck-----				QC	K Factor	QK	Dir Factor	AAWDT	QW	Year
						2Axle	3+Axle	1Trail	2Trail							
Fairfax County																
(1458) Beech Tree Dr	0.09	140	R								NA			NA		1986
			From:	29-891 Florence Lane												
			To:	29-5989 Wilton Knoll Ct												
(1458) Beech Tree Dr	0.06	45	R								NA			NA		1986
			From:	Dead End												
			To:	Cul-de-Sac												
(1459) Woodside Rd	0.21	80	R								NA			NA		1986
			From:	29-819												
			To:	Dead End												
(1460) Stone Hedge Dr	0.02	46	R								NA			NA		1986
			From:	29-1692 Rita Ct												
			To:	29-1461 Bertram Lane												
(1460) Stone Hedge Dr	0.07	170	R								NA			NA		10/08/2008
			From:	Dead End												
			To:	29-1460 Stone Hedge Dr												
(1460) Stone Hedge Dr	0.06	60	R								NA			NA		1986
			From:	29-1405 Popkins Lane												
			To:	29-1155 Highland St												
(1461) Bertram Lane	0.07	270	R								NA			NA		10/08/2008
			From:	29-1398 Atteentee Rd												
			To:	29-3444 S, San Juan Dr												
(1462) Flora St	0.19	110	R								NA			NA		10/30/2008
			From:	29-1244 S, Andes Dr												
			To:	29-1491 S, Del Rio Dr												
(1463) San Carlos Dr	0.12	490	R								NA			NA		10/04/2001
			From:	29-1496 Redford Court												
			To:	29-3560 E, La Messa Dr												
(1463) San Carlos Dr	0.11	790	R								NA			NA		10/04/2001
			From:	29-3558 Altura Court												
			To:	29-3559 Naoma Court												
(1463) San Carlos Dr	0.05	570	R								NA			NA		10/04/2001
			From:	29-3560 W, La Messa Dr												
			To:	29-3531 Belden St												
(1463) San Carlos Dr	0.07	500	R								NA			NA		10/04/2001
			From:	29-1497 Byrd Court												
			To:	29-1491 N, Del Rio Dr												
(1463) San Carlos Dr	0.08	330	R								NA			NA		10/04/2001
			From:	29-1244 N, Andes Dr												
			To:	29-3444 N, San Juan Dr												
(1463) San Carlos Dr	0.06	220	R								NA			NA		10/04/2001
			From:	End State Maintenance												
			To:	29-1674 Burgundy Rd												
(1463) Byrd Dr	0.11	240	R								NA			NA		10/04/2001
			From:	29-3560 W, La Messa Dr												
			To:	29-3531 Belden St												
(1463) Byrd Dr	0.09	540	R								NA			NA		1986
			From:	29-1497 Byrd Court												
			To:	29-1491 N, Del Rio Dr												
(1463) Byrd Dr	0.05	620	R								NA			NA		1986
			From:	29-1491 N, Del Rio Dr												
			To:	29-1244 N, Andes Dr												
(1463) Byrd Dr	0.13	800	R								NA			NA		1986
			From:	29-1491 N, Del Rio Dr												
			To:	29-1244 N, Andes Dr												
(1463) Byrd Dr	0.06	1100	R								NA			NA		1986
			From:	29-3444 N, San Juan Dr												
			To:	End State Maintenance												
(1463) Byrd Dr	0.20	1800	R								NA			NA		1986
			From:	29-3444 N, San Juan Dr												
			To:	End State Maintenance												
(1463) Byrd Dr	0.04	3300	R								NA			NA		1986
			From:	29-1674 Burgundy Rd												
			To:	29-1619 Elmwood Ave												
(1464) East Dr	0.06	3500	G	96%	1%	3%	0%	0%	0%	C	0.132	F	0.574	3700	G	2011
			From:	29-1674 Burgundy Rd												
			To:	29-1619 Elmwood Ave												

Virginia Department of Transportation
Traffic Engineering Division
2011
Annual Average Daily Traffic Volume Estimates By Section of Route
Fairfax Maintenance Area

Route	Length	AADT	QA	4Tire	Bus	-----Truck-----				QC	K Factor	QK	Dir Factor	AAWDT	QW	Year
						2Axle	3+Axle	1Trail	2Trail							
Fairfax County																
(1465) Glassell Ct	0.10	90	R											NA	NA	1986
(1466) Robinson Dr	0.06	190	R											NA	NA	1986
(1467) Cabin John Rd	0.16	1100	R											NA	NA	10/29/2008
(1467) Cabin John Rd	0.22	620	R											NA	NA	10/29/2008
(1467) Cabin John Rd	0.13	450	R											NA	NA	10/29/2008
(1467) Cabin John Rd	0.23	300	R											NA	NA	10/29/2008
(1468) Springfield Dr	0.31	170	R											NA	NA	09/09/1999
(1468) Springfield Dr	0.38	40	R											NA	NA	09/09/1999
(1469) Park Rd	0.12	60	R											NA	NA	09/09/1999
(1470) Havelock St	0.22	90	R											NA	NA	10/30/2008
(1471) June St	0.25	100	R											NA	NA	10/30/2008
(1472) Beddoo St	0.11	790	R											NA	NA	06/02/2003
(1472) Beddoo St	0.27	230	R											NA	NA	09/15/2008
(1473) Devonshire Rd	0.05	1600	G	98%	1%	1%	0%	0%	0%	C	0.115	F	0.544	1700	G	2011
(1473) Devonshire Rd	0.18	820	R											NA	NA	10/08/2008
(1473) Devonshire Rd	0.08	820	R											NA	NA	10/08/2008
(1474) Glasgow Rd	0.14	900	G	98%	1%	1%	0%	0%	0%	C	0.135	F	0.529	960	G	2011
(1475) Arlington Blvd Frontage	0.11	370	R											NA	NA	06/10/2002
(1475) Arlington Blvd Frontage	0.09	1000	R											NA	NA	1986
(1476) Trin St	0.11	220	R											NA	NA	09/29/2008
(1477) Pickett St	0.15	260	R											NA	NA	10/06/2008

Virginia Department of Transportation
Traffic Engineering Division
2011
Annual Average Daily Traffic Volume Estimates By Section of Route
Fairfax Maintenance Area

Route	Length	AADT	QA	4Tire	Bus	-----Truck-----				QC	K Factor	QK	Dir Factor	AAWDT	QW	Year
						2Axle	3+Axle	1Trail	2Trail							
Fairfax County																
(1478) Ireland St	0.05	330	R			From: 29-1402 Groveton St					NA		NA			11/12/2008
(1478) Ireland St	0.06	520	R			To: 29-1406, East Side Dr					NA		NA			10/07/2008
(1479) Goth St	0.09	70	R			From: 29-1401 Memorial St					NA		NA			09/09/1999
(1480) Foxcroft Rd	0.17	150	R			To: 29-1150 Pine St					NA		NA			09/03/2008
(1481) Dadson Ct	0.10	70	R			From: 29-1364 Tally Ho Lane					NA		NA			1986
(1482) Sandlin Ct	0.10	90	R			To: 29-1318 Woodmont Rd					NA		NA			1986
(1483) Tracey Ct	0.07	70	R			From: Dead End					NA		NA			1986
(1484) Wilcox Ct	0.10	110	R			To: 29-611 Telegraph Rd					NA		NA			1986
(1485) Inverness Dr	0.08	220	R			From: Dead End					NA		NA			10/29/2008
(1485) Inverness Dr	0.13	190	R			To: 29-1486 Danbury Rd					NA		NA			10/29/2008
(1486) Danbury Rd	0.08	150	R			From: 29-1147 Flanders St					NA		NA			10/29/2008
(1487) Del Mar Ct	0.10	150	R			To: 29-1155 Highland St					NA		NA			08/08/2001
(1489) Salina Ct	0.06	100	R			From: 29-1485 Inverness Dr					NA		NA			08/08/2001
(1490) Old Telegraph Rd	0.05	1000	R			To: 29-1244 Andes Dr					NA		NA			09/30/2008
(1490) Old Telegraph Rd	0.65	370	R			From: Dead End					NA		NA			09/30/2008
(1490) Old Telegraph Rd	0.13	790	R			To: 29-1244 Andes Dr					NA		NA			09/30/2008
(1491) Del Rio Dr	0.10	200	R			From: 29-611 W, Telegraph Rd					NA		NA			10/04/2001
(1491) Del Rio Dr	0.13	190	R			To: 29-4262 Wilton Woods Lane					NA		NA			10/04/2001
(1492) Channing Rd	0.10	570	R			From: 29-1207 Pine Brook Rd					NA		NA			10/29/2008
(1492) Channing Rd	0.06	630	R			To: 29-611 E, Telegraph Rd					NA		NA			10/29/2008
						From: 29-1463 SOUTH					NA		NA			10/04/2001
						To: 29-1495 San Marcos Ct					NA		NA			10/04/2001
						From: 29-1495 San Marcos Court					NA		NA			10/04/2001
						To: 29-1463 N, Byrd Dr					NA		NA			10/04/2001
						From: 29-1155 Highland St					NA		NA			10/29/2008
						To: 29-1485 Inverness Dr					NA		NA			10/29/2008
						From: 29-1467 Cabin John Rd					NA		NA			10/29/2008

Virginia Department of Transportation
Traffic Engineering Division
2011
Annual Average Daily Traffic Volume Estimates By Section of Route
Fairfax Maintenance Area

Route	Length	AADT	QA	4Tire	Bus	-----Truck-----				QC	K Factor	QK	Dir Factor	AAWDT	QW	Year
						2Axle	3+Axle	1Trail	2Trail							
Fairfax County																
(1493) Fort Hill Dr	0.23	100	R			From: Dead End					NA		NA			1986
						To: 29-819 Wilton Rd										
(1494) Oakland Dr	0.12	90	R			From: Cul-de-Sac					NA		NA			1986
						To: 29-819										
(1495) San Marcos Ct	0.04	48	R			From: Dead End					NA		NA			10/04/2001
						To: 29-3560 La Messa Dr										
(1495) San Marcos Ct	0.16	130	R			From: 29-1491 Del Rio Dr					NA		NA			10/04/2001
						To: 29-1491 Del Rio Dr										
(1496) Redford Ct	0.06	80	R			From: Dead End					NA		NA			08/08/2001
						To: 29-1463										
(1497) Byrd Ct	0.04	70	R			From: Dead End					NA		NA			08/08/2001
						To: 29-1463										
(1498) Mallow Trail	0.13	40	R			From: 0.13 MW 29-1085					NA		NA			1986
						To: 29-1085 Gunston Road Way										
(1498) Mallow Trail	0.30	130	R			From: Dead End					NA		NA			1986
						To: 29-1405 Popkins Lane										
(1499) Memorial Heights Dr	0.12	1700	R			From: 29-1403 Lee Ave East					NA		NA			10/07/2008
						To: 29-1402 Groveton St										
(1499) Memorial Heights Dr	0.06	1800	R			From: 29-1406, East Side Dr					NA		NA			10/07/2008
						To: 29-1406, East Side Dr										
(1500) Benfield Dr	0.07	720	R			From: 29-1672 Ivanhoe Lane					NA		NA			09/22/2008
						To: 29-4118 Locust Lane										
(1500) Benfield Dr	0.07	700	R			From: 29-644 Franconia Rd					NA		NA			09/22/2008
						To: 29-644 Franconia Rd										
(1501) Potomac Ave	0.18	860	R			From: Dead End					NA		NA			1986
						To: 29-1510 Bellview Blvd										
(1501) Potomac Ave	0.11	990	R			From: 29-1512; I st					NA		NA			09/03/2008
						To: 29-1506 H St										
(1501) Potomac Ave	0.09	930	R			From: 29-1502 Olde Town Rd					NA		NA			09/03/2008
						To: 29-632 Belle Haven Rd										
(1501) Potomac Ave	0.09	970	R			From: 29-1503 S, Tenth St					NA		NA			09/03/2008
						To: 29-1510 Bellview Blvd										
(1502) Olde Towne Rd	0.09	290	R			From: 29-1512 I St					NA		NA			09/03/2008
						To: 29-1506 H St										
(1502) Olde Towne Rd	0.08	90	R			From: 29-1503 N, Tenth St					NA		NA			09/03/2008
						To: 29-1503 N, Tenth St										

Virginia Department of Transportation
Traffic Engineering Division
2011
Annual Average Daily Traffic Volume Estimates By Section of Route
Fairfax Maintenance Area

Route	Length	AADT	QA	4Tire	Bus	-----Truck-----				QC	K Factor	QK	Dir Factor	AAWDT	QW	Year
						2Axle	3+Axle	1Trail	2Trail							
Fairfax County																
(1502) Olde Towne Rd	0.14	260	R				From: 29-1503 N, Tenth St					NA		NA		1986
(1502) Olde Towne Rd	0.07	330	R				From: 29-1501 Potomac Ave					NA		NA		09/03/2008
(1502) Olde Towne Rd	0.04	390	R				From: 29-1505 Thirteenth St					NA		NA		09/03/2008
(1502) Olde Towne Rd	0.07	380	R				From: 29-1299 Fourteenth St East					NA		NA		09/03/2008
(1502) Olde Towne Rd	0.03	390	R				From: 29-1570 Fourteenth St West					NA		NA		09/03/2008
(1502) Olde Towne Rd	0.04	410	R				From: 29-1504 Fifteenth St					NA		NA		09/03/2008
(1502) Olde Towne Rd	0.03	530	R				From: 29-3026 Barrister Pl					NA		NA		1986
(1502) Olde Towne Rd	0.05	470	R				From: 29-1508 Sixteenth St					NA		NA		09/03/2008
(1503) Tenth St	0.16	390	R				From: 29-629 Fort Hunt Rd					NA		NA		09/15/2008
(1503) Tenth St	0.09	730	R				From: 29-1502 S, Olde Town Rd					NA		NA		09/03/2008
(1503) Tenth St	0.09	630	R				From: 29-1510 Bellview Blvd					NA		NA		09/03/2008
(1503) Tenth St	0.09	630	R				From: 29-1512 I St					NA		NA		09/03/2008
(1503) Tenth St	0.09	640	R				From: 29-1506 H St					NA		NA		09/03/2008
(1503) Tenth St	0.09	640	R				From: 29-1502 N, Olde Town Rd					NA		NA		09/03/2008
(1504) Fifteenth St	0.09	90	R				From: 29-632 Belle Haven Rd					NA		NA		09/03/2008
(1504) Fifteenth St	0.09	90	R				From: Dead End					NA		NA		1986
(1504) Fifteenth St	0.09	90	R				From: 29-1506					NA		NA		09/15/2008
(1505) Thirteenth St	0.19	330	R				From: 29-1502					NA		NA		09/15/2008
(1505) Thirteenth St	0.09	240	R				From: 29-1510 Bellview Blvd					NA		NA		09/15/2008
(1505) Thirteenth St	0.09	240	R				From: 29-1506 H St					NA		NA		11/13/2008
(1506) H St	0.07	110	R				From: 29-1502 Olde Town Rd					NA		NA		09/15/2008
(1506) H St	0.03	140	R				From: 29-1508 Sixteenth St					NA		NA		09/15/2008
(1506) H St	0.04	140	R				From: 29-1504 Fifteenth St					NA		NA		09/15/2008
(1506) H St	0.04	150	R				From: 29-1570 Fourteenth St West					NA		NA		09/15/2008
(1506) H St	0.04	150	R				From: 29-1507 Fourteenth St					NA		NA		09/15/2008
(1506) H St	0.04	150	R				From: 29-1299 Fourteenth St East					NA		NA		09/15/2008
(1506) H St	0.08	140	R				From: 29-1505 Thirteenth St					NA		NA		09/15/2008
(1506) H St	0.04	60	R				From: 29-1501 Potomac Ave					NA		NA		09/15/2008
							From: Dead End; Gap									

Virginia Department of Transportation
Traffic Engineering Division
2011
Annual Average Daily Traffic Volume Estimates By Section of Route
Fairfax Maintenance Area

Route	Length	AADT	QA	4Tire	Bus	-----Truck-----				QC	K Factor	QK	Dir Factor	AAWDT	QW	Year
						2Axle	3+Axle	1Trail	2Trail							
Fairfax County																
(1506) H St	0.08	50	R									NA		NA		09/03/2008
(1507) Fourteenth St	0.09	100	R									NA		NA		1986
(1508) Sixteenth St	0.05	210	R									NA		NA		1986
(1508) Sixteenth St	0.09	120	R									NA		NA		09/15/2008
(1509) E Wakefield Dr	0.18	1500	R									NA		NA		1987
(1510) Beacon Hill Rd	0.70	10000	G	98%	2%	1%	0%	0%	0%	C	0.095	F	0.593	11000	G	2011
(1510) Beacon Hill Rd, Belle View Rd	0.46	8200	G	98%	2%	1%	0%	0%	0%	F	0.099	F	0.667	8800	G	2011
(1510) Bellview Blvd	0.57	7900	G	98%	2%	1%	0%	0%	0%	F	0.106	F	0.721	8300	G	2011
(1511) W Wakefield Dr	0.17	1800	R									NA		NA		1986
(1512) I St	0.14	240	R									NA		NA		09/03/2008
(1512) I St	0.10	110	R									NA		NA		09/03/2008
(1513) Marlan Dr	0.29	210	R									NA		NA		10/08/2008
(1514) Marine Dr	0.17	280	R									NA		NA		10/08/2008
(1514) Marine Dr	0.07	520	R									NA		NA		10/08/2008
(1515) Tudor Pl	0.09	1100	R									NA		NA		09/16/2008
(1515) Tudor Pl	0.02	1100	R									NA		NA		09/16/2008
(1515) Tudor Pl	0.07	410	R									NA		NA		09/16/2008
(1515) Tudor Pl	0.05	140	R									NA		NA		09/16/2008
(1516)	0.11	47	R									NA		NA		1986
(1517) Ridgecrest Dr	0.17	70	R									NA		NA		1986
(1517) Ridgecrest Dr	0.28	420	R									NA		NA		09/16/2008

Virginia Department of Transportation
Traffic Engineering Division
2011
Annual Average Daily Traffic Volume Estimates By Section of Route
Fairfax Maintenance Area

Route	Length	AADT	QA	4Tire	Bus	-----Truck-----				QC	K Factor	QK	Dir Factor	AAWDT	QW	Year
						2Axle	3+Axle	1Trail	2Trail							
Fairfax County																
(1517) Ridgecrest Dr	0.08	430	R								NA		NA			09/16/2008
(1517) Ridgecrest Dr	0.09	450	R								NA		NA			09/16/2008
(1517) Park Terrace Dr	0.13	920	R								NA		NA			09/17/2008
(1517) Park Terrace Dr	0.21	750	R								NA		NA			09/16/2008
(1517) Park Terrace Dr	0.25	710	R								NA		NA			09/16/2008
(1517) Park Terrace Dr	0.06	990	R								NA		NA			09/16/2008
(1517) Park Terrace Dr	0.08	1000	R								NA		NA			09/16/2008
(1517) Park Terrace Dr	0.17	1100	R								NA		NA			09/16/2008
(1517) Park Terrace Dr	0.07	2300	R								NA		NA			09/18/2008
(1517) Park Terrace Dr	0.14	260	R								NA		NA			09/18/2008
(1518) Tulane Dr	0.03	260	R								NA		NA			09/18/2008
(1518) Tulane Dr	0.07	270	R								NA		NA			09/18/2008
(1518) Tulane Dr	0.06	360	R								NA		NA			09/18/2008
(1519) Andover Dr	0.17	80	R								NA		NA			09/18/2008
(1520) Baylor Dr	0.22	70	R								NA		NA			09/18/2008
(1521) Clemson Dr	0.15	230	R								NA		NA			09/18/2008
(1521) Clemson Dr	0.06	330	R								NA		NA			09/18/2008
(1522) Wake Forest Dr	0.13	710	R								NA		NA			11/12/2008
(1522) Wake Forest Dr	0.07	440	R								NA		NA			09/18/2008
(1522) Wake Forest Dr	0.07	340	R								NA		NA			09/18/2008
(1522) Wake Forest Dr	0.06	270	R								NA		NA			09/18/2008
(1523) Warrington Pl	0.07	220	R								NA		NA			11/12/2008
(1523) Warrington Pl	0.05	50	R								NA		NA			1986
																Dead End

Virginia Department of Transportation
Traffic Engineering Division
2011
Annual Average Daily Traffic Volume Estimates By Section of Route
Fairfax Maintenance Area

Route	Length	AADT	QA	4Tire	Bus	-----Truck-----				QC	K Factor	QK	Dir Factor	AAWDT	QW	Year
						2Axle	3+Axle	1Trail	2Trail							
Fairfax County																
(1524) Burtonwood Dr	0.02	20	R									NA		NA		1986
(1524) Burtonwood Dr	0.07	190	R									NA		NA		09/16/2008
(1524) Burtonwood Dr	0.07	240	R									NA		NA		09/16/2008
(1524) Burtonwood Dr	0.06	160	R									NA		NA		09/16/2008
(1524) Burtonwood Dr	0.08	220	R									NA		NA		09/16/2008
(1524) Burtonwood Dr	0.19	130	R									NA		NA		09/16/2008
(1524) Burtonwood Dr	0.13	140	R									NA		NA		09/16/2008
(1525) Maple St	0.10	230	R									NA		NA		09/16/2008
(1526) Lenclair St	0.05	30	R									NA		NA		1986
(1527) Middlebury Dr	0.05	47	R									NA		NA		1986
(1527) Middlebury Dr	0.06	170	R									NA		NA		09/18/2008
(1528) Ted Dr	0.04	40	R									NA		NA		1997
(1528) Ted Dr	0.10	300	R									NA		NA		1997
(1528) Ted Dr	0.05	760	R									NA		NA		1997
(1529) Tatum Dr	0.11	70	R									NA		NA		1986
(1530) Mildred Dr	0.07	230	R									NA		NA		1997
(1530) Mildred Dr	0.29	410	R									NA		NA		1997
(1531) Elvira Ct	0.05	60	R									NA		NA		1997
(1532) Huntly Pl	0.09	50	R									NA		NA		1986
(1532) Huntly Pl	0.04	180	R									NA		NA		09/16/2008
(1533) Sussex Pl	0.10	60	R									NA		NA		1986

Virginia Department of Transportation
Traffic Engineering Division
2011
Annual Average Daily Traffic Volume Estimates By Section of Route
Fairfax Maintenance Area

Route	Length	AADT	QA	4Tire	Bus	-----Truck-----				QC	K Factor	QK	Dir Factor	AAWDT	QW	Year
						2Axle	3+Axle	1Trail	2Trail							
Fairfax County																
(1534) Marl-Pat Dr	0.08	310	R									NA		NA		09/10/2008
						From: 29-611 Telegraph Rd										
						To: 29-1535 Otley Dr										
(1534) Marl-Pat Dr	0.10	140	R									NA		NA		09/10/2008
						From: 29-1536 Dewey Dr										
(1535) Otley Dr	0.15	80	R									NA		NA		09/10/2008
						From: 29-1534 Marl-Pat Dr										
						To: 29-1536 Dewey Dr										
(1536) Dewey Dr	0.04	490	R									NA		NA		09/10/2008
						From: 29-1647 School St										
(1536) Dewey Dr	0.05	270	R									NA		NA		09/15/2008
						From: 29-4325 Budd Way										
(1536) Dewey Dr	0.04	40	R									NA		NA		09/10/2008
						From: 29-5200 Madison Hill Ct										
(1536) Dewey Dr	0.04	20	R									NA		NA		09/10/2008
						From: Dead End; Gap										
(1536) Dewey Dr	0.08	110	R									NA		NA		09/10/2008
						From: 29-1535 Otley Dr										
(1536) Dewey Dr	0.04	20	R									NA		NA		1986
						From: 29-1534 Marl-Pat Dr										
						To: Dead End										
(1537) Hunters Valley Rd	0.32	140	R									NA		NA		08/17/2005
						From: 29-2547 Leeds Rd										
(1537) Hunters Valley Rd	0.24	240	R									NA		NA		08/17/2005
						From: 29-1595 Little Fox Lane										
(1537) Hunters Valley Rd	0.24	380	R									NA		NA		08/17/2005
						From: 29-1538 Sunny Meadow Lane										
						To: 29-674 Hunter Mill Rd										
(1538) Sunny Meadow Lane	0.25	40	R									NA		NA		1986
						From: Dead End										
						To: 29-1537 Hunters Valley Rd										
(1539) Pratt Ct	0.06	70	R									NA		NA		09/29/2008
						From: 0.06 MW 29-1374										
(1539) Pratt Ct	0.04	40	R									NA		NA		1986
						From: 29-1374 Pratt St										
						To: Dead End										
(1540) Ambler St	0.05	240	R									NA		NA		09/29/2008
						From: 29-1541 Piedmont Dr										
(1540) Ambler St	0.07	370	R									NA		NA		09/29/2008
						From: 29-1374 Pratt St										
(1540) Brookland Rd	0.42	670	G	98%	0%	1%	0%	0%	0%	C	0.156	F	0.625	700	G	2011
						From: 29-1373 Brookland Rd										
						To: 29-782 Westchester St										
(1541) Piedmont Dr	0.03	10	R									NA		NA		09/29/2008
						From: 0.03 MW 29-1540										
(1541) Piedmont Dr	0.14	160	R									NA		NA		09/29/2008
						From: 29-1540 Ambler St										
(1541) Piedmont Dr	0.14	80	R									NA		NA		1986
						From: 29-1542 Saratoga St										
						To: Dead End										
(1542) Saratoga St	0.14	70	R									NA		NA		1986
						From: Dead End										
						To: 29-1541 Piedmont Dr										

Virginia Department of Transportation
Traffic Engineering Division
2011
Annual Average Daily Traffic Volume Estimates By Section of Route
Fairfax Maintenance Area

Route	Length	AADT	QA	4Tire	Bus	-----Truck-----				QC	K Factor	QK	Dir Factor	AAWDT	QW	Year
						2Axle	3+Axle	1Trail	2Trail							
Fairfax County																
(1543) Glenmere Rd	0.15	380	R				From: 29-653 Roberts Rd				NA		NA		09/22/2001	
(1543) Glenmere Rd	0.23	190	R				From: 29-3433 Gilbertson Rd				NA		NA		09/22/2001	
							To: Dead End									
(1544) Higdon Dr	0.16	80	R				From: Dead End				NA		NA		1996	
(1544) Higdon Dr	0.08	390	R				From: 29-831 Irvin St				NA		NA		09/22/2005	
(1544) Higdon Dr	0.14	400	R				From: 29-3840 Palm Springs Dr				NA		NA		09/22/2005	
(1544) Higdon Dr	0.08	400	R				From: 29-3839 Pebble Beach Dr				NA		NA		09/22/2005	
(1544) Higdon Dr	0.13	410	R				From: 29-3836 Burning Tree Dr				NA		NA		09/22/2005	
(1544) Higdon Dr	0.05	480	R				From: 29-3838 Vesper St				NA		NA		09/22/2005	
							To: 29-3875 Pine Valley Dr									
(1545) Drewlaine Dr	0.37	230	R				From: Dead End				NA		NA		1996	
(1545)	0.09	NA					From: 29-677 Old Courthouse Rd				NA		NA			
							To: Cul-de-Sac									
(1546) Locust Ridge Ct	0.07	60	R				From: 29-1797 Locust St				NA		NA		1986	
							To: Cul-de-Sac									
(1547) Tulsa Ct	0.05	30	R				From: Dead End				NA		NA		1986	
							To: 29-1527 Middlebury Dr									
(1548) Forest Hill Dr	0.05	20	R				From: Dead End				NA		NA		1986	
							To: 29-1121 Warren Lane									
(1549) Seneca Ave	0.20	120	R				From: Dead End				NA		NA		1997	
							To: 29-3547 Chain Bridge Rd									
(1550) Glenwood Ct	0.05	40	R				From: Dead End				NA		NA		1986	
							To: 29-1698 Poplar Dr									
(1551) Pine Brook Rd	0.09	60	R				From: Dead End				NA		NA		1986	
(1551) Pine Brook Rd	0.12	150	R				From: 29-1672 Ivanhoe Lane				NA		NA		09/23/2008	
(1551) Pine Brook Rd	0.10	210	R				From: 29-4118 Locust Lane				NA		NA		09/23/2008	
							To: 29-644 Franconia Rd									
(1552) Oxford St	0.21	130	R				From: 29-903 Downing St				NA		NA		06/18/2002	
							To: SR 244 Columbia Pike									
(1553) Patton Terrace	0.12	270	R				From: 29-2813 MacArthur Dr				NA		NA		05/20/2002	
							To: 29-2812 Franklin Ave									
(1554) Green Spring Rd	0.08	NA					From: Cul-de-Sac				NA		NA			
							To: 29-620 Braddock Rd									

Virginia Department of Transportation
Traffic Engineering Division
2011
Annual Average Daily Traffic Volume Estimates By Section of Route
Fairfax Maintenance Area

Route	Length	AADT	QA	4Tire	Bus	-----Truck-----				QC	K Factor	QK	Dir Factor	AAWDT	QW	Year
						2Axle	3+Axle	1Trail	2Trail							
Fairfax County																
(1555) Gray St	0.32	820	R									NA		NA		05/07/2002
(1556) Trott Ave	0.18	1300	R									NA		NA		10/05/2005
(1556) Trott Ave	0.10	990	R									NA		NA		10/05/2005
(1556) Trott Ave	0.12	770	R									NA		NA		10/05/2005
(1556) Trott Ave	0.10	50	R									NA		NA		1996
(1557) Ash Dr	0.06	960	R									NA		NA		10/29/2008
(1557) Ash Dr	0.07	580	R									NA		NA		10/29/2008
(1557) Ash Dr	0.07	220	R									NA		NA		10/29/2008
(1558) Maple Ave	0.06	170	R									NA		NA		12/03/2008
(1558) Maple Ave	0.06	290	R									NA		NA		12/03/2008
(1558) Maple Ave	0.10	840	R									NA		NA		12/03/2008
(1558) Maple Ave	0.07	980	R									NA		NA		12/03/2008
(1558) Maple Ave	0.28	1000	R									NA		NA		12/03/2008
(1559) Mayflower Dr	0.25	50	R									NA		NA		06/08/2002
(1559) Mayflower Dr	0.11	900	R									NA		NA		06/08/2002
(1559) Mayflower Dr	0.03	430	R									NA		NA		10/20/2005
(1559) Mayflower Dr	0.03	410	R									NA		NA		10/20/2005
(1559) Mayflower Dr	0.09	340	R									NA		NA		06/10/2002
(1559) Mayflower Dr	0.08	280	R									NA		NA		06/18/2002
(1559) Mayflower Dr	0.09	480	R									NA		NA		10/20/2005
(1560) Merrimac Dr	0.15	170	R									NA		NA		06/18/2002
(1560) Merrimac Dr	0.05	430	R									NA		NA		06/10/2002
(1560) Merrimac Dr	0.12	470	R									NA		NA		10/20/2005

Virginia Department of Transportation
Traffic Engineering Division
2011
Annual Average Daily Traffic Volume Estimates By Section of Route
Fairfax Maintenance Area

Route	Length	AADT	QA	4Tire	Bus	-----Truck-----				QC	K Factor	QK	Dir Factor	AAWDT	QW	Year
						2Axle	3+Axle	1Trail	2Trail							
Fairfax County																
(1561) Santa Maria Ct	0.08	90	R				From: Dead End				NA		NA			1997
							To: 29-1559									
(1562) Nina Ct	0.04	40	R				From: 29-1559				NA		NA			1997
							To: Dead End									
(1563) Monitor Lane	0.03	10	R				From: 29-1560 Merrimac Dr				NA		NA			1986
							To: Dead End									
(1564) Tahalla Dr	0.10	70	R				From: Cul-de-Sac				NA		NA			1986
							To: 29-633 Kings Hwy South									
(1565) Loretto St	0.18	140	R				From: 29-1155 Highland St				NA		NA			10/30/2008
							To: 29-1398 Atteentee Rd									
(1566) Kedron St	0.15	110	R				From: 29-1155 Highland St				NA		NA			10/30/2008
							To: 29-1398 Atteentee Rd									
(1567) Joffa Pl	0.11	70	R				From: 29-1155 Highland St				NA		NA			1986
							To: Dead End									
(1568) Sunrise Rd	0.12	160	R				From: 29-2037 Rambling Rd				NA		NA			11/17/2008
							To: 29-2435 Flint Hill Rd									
(1568) Sunrise Rd	0.05	310	R				From: Dead End				NA		NA			1996
							To: 29-1689 Fairchild Dr									
(1569) Northrop Rd	0.09	300	R				From: 29-1581 Stinson Rd				NA		NA			11/12/2008
							To: 29-1577 Beechcraft Dr									
(1570) Fourteenth St West	0.09	30	R				From: 29-1506 H St				NA		NA			11/13/2008
							To: 29-1502 Olde Town Rd									
(1571) Belfast Lane	0.05	410	R				From: 29-1162 Reservoir Rd				NA		NA			10/29/2008
							To: 29-1598 Healy Dr									
(1571) Belfast Lane	0.06	300	R				From: 29-1597 Kerr Dr				NA		NA			10/29/2008
							To: 29-1193 Hanover Ave									
(1573) Chapin Ave	0.14	80	R				From: Dead End				NA		NA			06/06/2000
							To: 29-1574 Hatcher St									
(1573) Chapin Ave	0.07	310	R				From: 29-1674				NA		NA			06/06/2000
							To: Dead End									
(1574) Hatcher St	0.03	30	R				From: 29-1575 Jacobsen Pl				NA		NA			06/06/2000
							To: 29-1575 Jacobsen Place									
(1574) Hatcher St	0.11	110	R				From: 29-1573 Chapin Ave				NA		NA			06/06/2000
							To: Dead End									
(1575) Jacobsen Pl	0.05	40	R				From: 29-1574 Hatcher St				NA		NA			06/06/2000
							To: 29-1574 Hatcher St									

Virginia Department of Transportation
Traffic Engineering Division
2011
Annual Average Daily Traffic Volume Estimates By Section of Route
Fairfax Maintenance Area

Route	Length	AADT	QA	4Tire	Bus	-----Truck-----				QC	K Factor	QK	Dir Factor	AAWDT	QW	Year
						2Axle	3+Axle	1Trail	2Trail							
Fairfax County																
(1576) Sunny View Dr	0.17	780	R									NA		NA		11/12/2008
(1577) Beechcraft Dr	0.02	4	R									NA		NA		1986
(1577) Beechcraft Dr	0.03	570	R									NA		NA		11/12/2008
(1577) Beechcraft Dr	0.12	850	R									NA		NA		11/12/2008
(1577) Beechcraft Dr	0.05	1400	R									NA		NA		11/12/2008
(1577) Beechcraft Dr	0.05	1500	R									NA		NA		11/12/2008
(1577) Beechcraft Dr	0.06	1800	R									NA		NA		11/12/2008
(1578) Zekan Lane	0.13	30	R									NA		NA		1986
(1579) Dixie Hill Rd	0.20	NA										NA		NA		
(1579) Dixie Hill Rd	0.12	160	R									NA		NA		1986
(1579) Dixie Hill Rd	0.05	5	R									NA		NA		1986
(1580) Lauralin Place	0.11	290	R									NA		NA		1997
(1581) Stinson Rd	0.18	120	R									NA		NA		11/12/2008
(1582) Pathfinder Lane	0.17	280	R									NA		NA		06/01/2002
(1583) Statendam Ct	0.05	330	R									NA		NA		06/02/2002
(1583) Statendam Court	0.05	300	R									NA		NA		06/02/2002
(1583) Statendam Ct	0.02	40	R									NA		NA		06/02/2002
(1584) Homeric Court	0.17	160	R									NA		NA		1997
(1585) Brookview Dr	0.07	60	R									NA		NA		1986
(1585) Brookview Dr	0.06	290	R									NA		NA		09/29/2008
(1585) Brookview Dr	0.21	150	R									NA		NA		09/29/2008

Virginia Department of Transportation
Traffic Engineering Division
2011
Annual Average Daily Traffic Volume Estimates By Section of Route
Fairfax Maintenance Area

Route	Length	AADT	QA	4Tire	Bus	-----Truck-----				QC	K Factor	QK	Dir Factor	AAWDT	QW	Year
						2Axle	3+Axle	1Trail	2Trail							
Fairfax County																
(1585) Brookview Dr	0.17	480	R			From: 29-1540 Brookland Rd					NA			NA		09/29/2008
(1585) Brookview Dr	0.05	120	R			To: 29-2079 Westchester St					NA			NA		09/29/2008
(1585) Brookview Dr	0.01	8	R			From: 29-1586 Brookview Ct					NA			NA		1986
						To: Dead End										
(1586) Brookview Ct	0.05	46	R			From: Dead End					NA			NA		1986
						To: 29-1585 Brookview Dr										
(1587) Audmar Dr	0.06	620	R			From: 29-3547 Chain Bridge Rd					NA			NA		06/08/2002
(1587) Audmar Dr	0.14	640	R			To: 29-3262 Homet Lane					NA			NA		06/02/2002
(1587) Audmar Dr	0.09	610	R			From: 29-1588 Enterprise Ave					NA			NA		09/09/1997
(1587) Audmar Dr	0.06	60	R			To: 29-1559					NA			NA		1997
						To: Dead End										
(1588) Enterprise Ave	0.05	90	R			From: Dead End					NA			NA		1996
						To: 29-1559										
(1588) Enterprise Ave	0.08	140	R			From: 29-1590 Wasp Lane					NA			NA		06/08/2002
(1588) Enterprise Ave	0.06	250	R			To: 29-1589 Dewberry Ct					NA			NA		06/28/2002
(1588) Enterprise Ave	0.06	540	R			From: 29-1587 Audmar Dr					NA			NA		06/12/2002
(1588) Enterprise Ave	0.06	330	R			To: 29-1584 Homeric Ct					NA			NA		06/02/2002
(1588) Enterprise Ave	0.07	320	R			From: 29-1582; 29-1812					NA			NA		06/12/2002
(1589) Dewberry Ct	0.09	100	R			From: 0.09 MS 29-1588					NA			NA		1997
(1589) Dewberry Ct	0.14	180	R			To: 29-1588 Enterprise Ave					NA			NA		1997
						To: Dead End										
(1590) Wasp Lane	0.17	410	R			From: 29-3547 Chain Bridge Rd					NA			NA		06/12/2002
						To: 29-1588 Enterprise Ave										
(1591) Yale Dr	0.05	230	R			From: 29-1334 Cavalier Dr					NA			NA		09/03/2008
(1591) Yale Dr	0.14	180	R			To: 29-1592 Cygnet Dr					NA			NA		09/03/2008
						To: 29-1336 Princeton Dr										
(1592) Cygnet Dr	0.09	60	R			From: 0.09 MS 29-1591					NA			NA		09/03/2008
(1592) Cygnet Dr	0.11	110	R			To: 29-1591 Yale Dr					NA			NA		1986
						To: Dead End										
(1593) Regent Dr	0.20	270	R			From: 29-1594 Villamay Blvd					NA			NA		11/12/2008
						To: 29-1517 Ridgecrest Dr										

Virginia Department of Transportation
Traffic Engineering Division
2011
Annual Average Daily Traffic Volume Estimates By Section of Route
Fairfax Maintenance Area

Route	Length	AADT	QA	4Tire	Bus	-----Truck-----				QC	K Factor	QK	Dir Factor	AAWDT	QW	Year
						2Axle	3+Axle	1Trail	2Trail							
Fairfax County																
(1594) Villamay Blvd	0.04	790	R								NA			NA		09/16/2008
(1594) Villamay Bv	0.13	410	R								NA			NA		11/12/2008
(1594) Villamay Blvd	0.07	450	R								NA			NA		09/16/2008
(1594) Villamay Blvd	0.03	470	R								NA			NA		09/16/2008
(1594) Villamay Blvd	0.06	420	R								NA			NA		09/16/2008
(1594) Villamay Blvd	0.10	230	R								NA			NA		09/16/2008
(1595) Little Fox Lane	0.16	200	R								NA			NA		06/12/2002
(1596) Athens Rd	0.05	1000	R								NA			NA		12/03/2008
(1596) Athens Rd	0.23	1200	R								NA			NA		12/16/2008
(1597) Kerr Dr	0.21	110	R								NA			NA		1986
(1598) Healy Dr	0.21	100	R								NA			NA		10/29/2008
(1599) Dana Ave	0.28	560	R								NA			NA		11/05/2008
(1599) Dana Ave	0.09	540	R								NA			NA		11/05/2008
(1599) Dana Ave	0.05	800	R								NA			NA		11/05/2008
(1599) Dana Av	0.06	50	R								NA			NA		1986
(1600) Dade Dr	0.07	60	R								NA			NA		1997
(1601) Fort Dr	0.18	3400	G								NA			3400	G	2011
(1601) Fort Dr	0.01	2000	R								NA			NA		1986
(1601) Fort Dr	0.05	4400	R								NA			NA		09/08/2008
(1601) Fort Dr	0.05	4300	R								NA			NA		09/08/2008
(1601) Fort Dr	0.06	4300	R								NA			NA		09/08/2008
(1601) Fort Dr	0.12	3800	R								NA			NA		09/08/2008

Virginia Department of Transportation
Traffic Engineering Division
2011
Annual Average Daily Traffic Volume Estimates By Section of Route
Fairfax Maintenance Area

Route	Length	AADT	QA	4Tire	Bus	-----Truck-----				QC	K Factor	QK	Dir Factor	AAWDT	QW	Year
						2Axle	3+Axle	1Trail	2Trail							
Fairfax County																
(1601) Fort Dr	0.05	390	R									NA		NA		09/08/2008
(1601) Fort Dr	0.24	190	R									NA		NA		09/08/2008
(1602) Bangor Dr	0.05	480	R									NA		NA		09/10/2008
(1602) Bangor Dr	0.09	730	R									NA		NA		09/10/2008
(1602) Bangor Dr	0.07	440	R									NA		NA		09/10/2008
(1602) Bangor Dr	0.06	400	R									NA		NA		09/10/2008
(1602) Bangor Dr	0.07	420	R									NA		NA		09/10/2008
(1603) Rixey Dr	0.04	3900	R									NA		NA		09/08/2008
(1603) Rixey Dr	0.12	3800	R									NA		NA		09/08/2008
(1603) Rixey Dr	0.02	1500	R									NA		NA		1986
(1604) Fairhaven Ave	0.21	290	G									NA		290	G	2011
(1604) Fairhaven Ave	0.05	530	R									NA		NA		09/10/2008
(1604) Fairhaven Ave	0.06	250	R									NA		NA		09/10/2008
(1604) Fairhaven Ave	0.28	1900	G	96%	1%	1%	1%	0%	0%	C	0.097	F	0.547	2100	G	2011
(1605) Jamaica Dr	0.04	1300	R									NA		NA		09/10/2008
(1605) Jamaica Dr	0.07	730	R									NA		NA		09/10/2008
(1605) Jamaica Dr	0.06	370	R									NA		NA		1986
(1605) Jamaica Dr	0.02	1800	R									NA		NA		09/10/2008
(1606) Byrd Lane	0.12	180	R									NA		NA		09/08/2008
(1607) Massey Ct	0.09	120	R									NA		NA		1986
(1608) Park Pl	0.08	80	R									NA		NA		1986
(1609) Belleview Ave	0.14	340	R									NA		NA		09/10/2008

Virginia Department of Transportation
Traffic Engineering Division
2011
Annual Average Daily Traffic Volume Estimates By Section of Route
Fairfax Maintenance Area

Route	Length	AADT	QA	4Tire	Bus	-----Truck-----				QC	K Factor	QK	Dir Factor	AAWDT	QW	Year
						2Axle	3+Axle	1Trail	2Trail							
Fairfax County																
(1610)	0.02	7	R											NA		1986
(1611) Williamsburg Rd	0.25	370	G											370	G	2011
(1612) Monticello Rd	0.16	440	G											440	G	2011
(1612) Monticello Rd	0.10	1000	R											NA		09/08/2008
(1612) Monticello Rd	0.15	170	R											NA		09/10/2008
(1612) Monticello Rd	0.04	160	R											NA		09/08/2008
(1613) Edgehill Dr	0.04	420	R											NA		09/08/2008
(1613) Edgehill Dr	0.06	290	G											290	G	2011
(1613) Edgehill Dr	0.07	170	R											NA		09/08/2008
(1613) Edgehill Dr	0.08	420	R											NA		09/08/2008
(1613) Edgehill Dr	0.10	3900	R											NA		09/08/2008
(1613) Edgehill Dr	0.06	630	R											NA		09/08/2008
(1614) Albemarle Dr	0.15	180	G											180	G	2011
(1615) Farnsworth Dr	0.13	80	G											80	G	2011
(1616) Farmington Dr	0.39	5200	G	99%	1%	0%	0%	0%	0%	C	0.112	F	0.580	5600	G	2011
(1617) Jefferson Dr	0.13	620	R											NA		09/08/2008
(1617) Jefferson Dr	0.09	650	R											NA		09/08/2008
(1618) Edgehill Ct	0.08	100	R											NA		1986
(1619) Elmwood Dr	0.34	970	G	98%	1%	1%	0%	0%	0%	F	0.123	F	0.696	950	G	2011
(1619) Elmwood Dr	1.34	1200	G	98%	1%	1%	0%	0%	0%	C	0.125	F	0.837	1200	G	2011
(1620) Campbell Dr	0.02	46	R											NA		1986

Virginia Department of Transportation
Traffic Engineering Division
2011
Annual Average Daily Traffic Volume Estimates By Section of Route
Fairfax Maintenance Area

Route	Length	AADT	QA	4Tire	Bus	-----Truck-----				QC	K Factor	QK	Dir Factor	AAWDT	QW	Year
						2Axle	3+Axle	1Trail	2Trail							
Fairfax County																
(1620) Campbell Dr	0.04	380	R			From: 29-1623 Burgundy Pl					NA			NA		09/22/2008
(1620) Campbell Dr	0.08	410	R			To: 29-1624 Sunset Dr					NA			NA		09/22/2008
(1620) Campbell Dr	0.17	410	R			From: 29-967 Quaker Lane					NA			NA		09/22/2008
(1620) Campbell Dr						To: 29-1619 Elmwood Dr										
(1621) Eleanor Ct	0.06	90	R			From: 29-1619 Elmwood Dr					NA			NA		1986
(1621) Eleanor Ct						To: Dead End										
(1622) Dona Ave	0.14	110	R			From: 29-1623 Burgundy Pl					NA			NA		09/22/2008
(1622) Dona Ave						To: 29-967 Quaker Lane										
(1623) Burgundy Pl	0.06	510	R			From: 29-1619 Elmwood Dr					NA			NA		09/22/2008
(1623) Burgundy Pl	0.06	440	R			To: 29-1622 Dona Ave					NA			NA		09/22/2008
(1623) Burgundy Pl						To: 29-1620 Campbell Dr										
(1624) Sunset Dr	0.03	NA				From: 29-1620 Campbell Dr					NA			NA		
(1624) Sunset Dr						To: Dead End										
(1625) Norton Rd	0.10	2500	R			From: 29-644 Franconia Rd					NA			NA		09/22/2008
(1625) Norton Rd	0.07	2500	R			To: 29-1633 Lakota Rd; 29-3140 Sunbury Dr					NA			NA		11/12/2008
(1625) Norton Rd	0.04	2200	R			To: 29-5578 Kings Cross Rd					NA			NA		09/22/2008
(1625) Norton Rd	0.16	2200	R			From: 29-1628 Kendall Pl					NA			NA		09/22/2008
(1625) Norton Rd	0.19	1000	R			To: 29-1674 Burgundy Rd					NA			NA		09/22/2008
(1625) Norton Rd	0.03	390	R			From: 29-1619 Elmwood Dr					NA			NA		09/22/2008
(1625) Norton Rd						To: 29-9595 Cameron School										
(1626) Tremont Dr	0.07	120	R			From: 29-4191 Palin Pl					NA			NA		09/22/2008
(1626) Tremont Dr	0.13	210	R			To: 29-2099 Tremont Ct					NA			NA		09/22/2008
(1626) Tremont Dr	0.14	180	R			From: 29-1674					NA			NA		09/22/2008
(1626) Tremont Dr						To: 29-1619 Elmwood Dr										
(1627) Hill Ct	0.06	70	R			From: Dead End					NA			NA		1986
(1627) Hill Ct						To: 29-1619 Elmwood Dr										
(1628) Kendall Pl	0.06	50	R			From: Dead End					NA			NA		1986
(1628) Kendall Pl						To: 29-1625 Norton Rd										
(1629) Sharon Chapel Rd	0.20	160	R			From: 29-819 Wilton Rd					NA			NA		09/30/2008
(1629) Sharon Chapel Rd	0.04	170	R			To: 29-1630 Bethel Rd					NA			NA		09/30/2008
(1629) Sharon Chapel Rd	0.17	240	R			From: 29-1631 Lebanon Rd					NA			NA		10/02/2008
(1629) Sharon Chapel Rd						To: 29-611 Telegraph Rd										

Virginia Department of Transportation
Traffic Engineering Division
2011
Annual Average Daily Traffic Volume Estimates By Section of Route
Fairfax Maintenance Area

Route	Length	AADT	QA	4Tire	Bus	-----Truck-----				QC	K Factor	QK	Dir Factor	AAWDT	QW	Year
						2Axle	3+Axle	1Trail	2Trail							
Fairfax County																
1630 Bethel Rd	0.06	30	R									NA		NA		1986
1631 Lebanon Rd	0.10	50	R									NA		NA		1986
1632 Sable Dr	0.10	440	R									NA		NA		09/22/2008
1632 Sable Dr	0.09	220	R									NA		NA		09/22/2008
1632 Sable Dr	0.02	10	R									NA		NA		1986
1633 Lakota Rd	0.12	260	R									NA		NA		09/22/2008
1633 Lakota Rd	0.09	220	R									NA		NA		09/22/2008
1633 Lakota Rd	0.07	280	R									NA		NA		09/22/2008
1633 Lakota Rd	0.12	260	R									NA		NA		09/22/2008
1634 Harvey Pl	0.06	50	R									NA		NA		1986
1635 Rose Hill Dr	0.33	7500	G	97%	1%	1%	0%	0%	0%	C	0.098	F	0.561	7700	G	2011
1635 Rose Hill Rd	0.70	11000	G	97%	1%	1%	0%	0%	0%	F	0.098	F	0.547	11000	G	2011
1636 Apple Tree Dr	0.10	320	R									NA		NA		09/30/2008
1636 Apple Tree Dr	0.14	1500	R									NA		NA		09/24/2008
1636 Apple Tree Dr	0.07	1500	R									NA		NA		09/24/2008
1636 Apple Tree Dr	0.07	890	R									NA		NA		09/24/2008
1636 Apple Tree Dr	0.11	320	R									NA		NA		09/24/2008
1636 Apple Tree Dr	0.08	80	R									NA		NA		1986
1637 Cottonwood Dr	0.15	510	R									NA		NA		09/25/2008
1637 Cottonwood Dr	0.06	550	R									NA		NA		09/25/2008
1637 Cottonwood Dr	0.07	590	R									NA		NA		09/25/2008
1637 Cottonwood Dr	0.11	730	R									NA		NA		09/25/2008

Virginia Department of Transportation
Traffic Engineering Division
2011
Annual Average Daily Traffic Volume Estimates By Section of Route
Fairfax Maintenance Area

Route	Length	AADT	QA	4Tire	Bus	-----Truck-----				QC	K Factor	QK	Dir Factor	AAWDT	QW	Year
						2Axle	3+Axle	1Trail	2Trail							
Fairfax County																
(1637) Cottonwood Dr	0.07	220	R								NA			NA		09/25/2008
(1637) Cottonwood Dr	0.18	110	R								NA			NA		09/25/2008
(1638) Chevell Ct	0.12	110	R								NA			NA		1986
(1639) Flower Lane	0.21	90	R								NA			NA		09/25/2008
(1640) Lark Lane	0.09	80	R								NA			NA		1986
(1641) Sturbridge Pl	0.04	40	R								NA			NA		1986
(1642) Bee St	0.02	130	R								NA			NA		1986
(1642) Bee St	0.08	NA									NA			NA		
(1642) Bee St	0.03	390	R								NA			NA		09/25/2008
(1642) Bee St	0.06	340	R								NA			NA		09/25/2008
(1643) Hayfield Pl	0.09	70	R								NA			NA		1986
(1644) Wayside Pl	0.03	5	R								NA			NA		1986
(1644) Wayside Pl	0.04	30	R								NA			NA		1986
(1645) Cottonwood Pl	0.05	40	R								NA			NA		1986
(1646) Poag St	0.10	20	R								NA			NA		1987
(1646) Poag St	0.10	650	R								NA			NA		09/10/2008
(1647) School St	0.04	1900	R								NA			NA		09/10/2008
(1647) School St	0.18	1800	G	98%	1%	0%	0%	0%	0%	C	0.104	F	0.753	1800	G	2011
(1647) School St	0.05	1800	R								NA			NA		09/10/2008
(1647) School St	0.16	1900	R								NA			NA		09/10/2008
(1648) Breezy Ter	0.11	120	R								NA			NA		1986

Virginia Department of Transportation
Traffic Engineering Division
2011
Annual Average Daily Traffic Volume Estimates By Section of Route
Fairfax Maintenance Area

Route	Length	AADT	QA	4Tire	Bus	-----Truck-----				QC	K Factor	QK	Dir Factor	AAWDT	QW	Year
						2Axle	3+Axle	1Trail	2Trail							
Fairfax County																
(1649) Pine Grove Circle	0.04	40	R			From: 29-1647 School St					NA			NA		1986
						To: Dead End										
(1650) Flaxton Pl	0.06	80	R			From: 0.06 MS 29-1633					NA			NA		09/22/2008
(1650) Flaxton Pl	0.06	70	R			From: 29-1633 Lakota Rd					NA			NA		1986
						To: Dead End										
(1651) Willowood Lane	0.19	570	R			From: 29-611 Telegraph Rd					NA			NA		09/25/2008
(1651) Willowood Lane	0.09	330	R			From: 29-1642 Bee St					NA			NA		09/25/2008
(1651) Willowood Lane	0.17	330	R			From: 29-1657 Saddle Tree Dr					NA			NA		09/25/2008
(1651) Willowood Lane	0.08	320	R			From: 29-1636					NA			NA		09/24/2008
(1651) Willowood Lane	0.04	30	R			From: 29-1652 Roundhill Rd					NA			NA		1986
						To: Dead End										
(1652) Roundhill Rd	0.02	10	R			From: Dead End					NA			NA		1986
(1652) Roundhill Rd	0.06	290	R			From: 29-1651 Willowood Lane					NA			NA		09/24/2008
(1652) Roundhill Rd	0.06	250	R			From: 29-1653 Dew Grass Dr					NA			NA		09/24/2008
(1652) Roundhill Rd	0.08	220	R			From: 29-1654 Blue Grass Dr					NA			NA		09/24/2008
(1652) Roundhill Rd	0.06	250	R			From: 29-1658 Blossom Lane					NA			NA		09/24/2008
(1652) Roundhill Rd	0.19	180	R			From: 29-1659 Clovergrass Dr					NA			NA		09/24/2008
(1652) Roundhill Rd	0.06	570	R			From: 29-1665 Driftwood Dr					NA			NA		09/24/2008
(1652) Roundhill Rd	0.15	580	R			From: 29-1663 Climbhill Rd					NA			NA		09/24/2008
						To: 29-1657 Saddle Tree Dr										
(1653) Dew Grass Dr	0.04	30	R			From: 29-1652 Roundhill Rd					NA			NA		1986
						To: Dead End										
(1654) Blue Grass Dr	0.04	30	R			From: 29-1652 Roundhill Rd					NA			NA		1986
						To: Dead End										
(1655) Linnean St	0.04	440	R			From: 29-1619 Elmwood Dr					NA			NA		11/12/2008
(1655) Linnean St	0.06	10	R			From: 29-1656 Keota St					NA			NA		1986
						To: Cul-de-Sac										
(1656) Keota St	0.10	110	R			From: 29-1655 Linnean St					NA			NA		1986
						To: Dead End										
(1657) Saddle Tree Dr	0.12	90	R			From: 29-1651 Willowood Lane					NA			NA		09/25/2008
						To: 29-1652 Roundhill Rd										

Virginia Department of Transportation
Traffic Engineering Division
2011
Annual Average Daily Traffic Volume Estimates By Section of Route
Fairfax Maintenance Area

Route	Length	AADT	QA	4Tire	Bus	-----Truck-----				QC	K Factor	QK	Dir Factor	AAWDT	QW	Year
						2Axle	3+Axle	1Trail	2Trail							
Fairfax County																
(1657) Saddle Tree Dr	0.06	580	R			From: 29-1652 Roundhill Rd					NA		NA			09/25/2008
						To: 29-1636										
(1658) Blossom Lane	0.08	140	R			From: 29-1636					NA		NA			09/24/2008
						To: 29-1652 Roundhill Rd										
(1659) Clovergrass Dr	0.04	30	R			From: 29-1652 Roundhill Rd					NA		NA			1986
						To: Dead End										
(1660) Towanda Rd	0.06	280	R			From: 29-892					NA		NA			09/22/2008
						To: 29-1661 Glenmullen Pl										
(1660) Towanda Rd	0.05	170	R			From: 29-1662 Dupree Ct					NA		NA			09/22/2008
						To: 29-1662 Dupree Ct										
(1660) Towanda Rd	0.05	230	R			From: 29-1632 Sable Dr					NA		NA			09/22/2008
						To: 29-3140 Sunbury Dr										
(1660) Towanda Rd	0.13	200	R			From: 29-1660 Towanda Rd					NA		NA			09/22/2008
						To: 29-1660 Towanda Rd										
(1661) Glenmullen Pl	0.07	70	R			From: Dead End					NA		NA			1986
						To: Dead End										
(1662) Dupree Ct	0.03	30	R			From: 29-1660 Towanda Rd					NA		NA			1986
						To: 29-1660 Towanda Rd										
(1663) Climbhill Rd	0.27	530	R			From: 29-1652 Roundhill Rd					NA		NA			09/24/2008
						To: 29-611 Telegraph Rd										
(1664) Redwood Lane	0.06	190	R			From: 29-1665 Driftwood Dr					NA		NA			09/24/2008
						To: 29-2486 Thornwood Dr										
(1664) Redwood Lane	0.03	20	R			From: Dead End; Gap Terminus					NA		NA			09/24/2008
						To: Dead End; Gap Terminus										
(1664) Redwood Lane	0.07	100	R			From: 29-4263 Shannon Hill Rd					NA		NA			09/30/2008
						To: 29-4263 Shannon Hill Rd										
(1664) Redwood Lane	0.12	410	R			From: 29-4348 Juneberry Ct					NA		NA			09/30/2008
						To: 29-4348 Juneberry Ct										
(1664) Redwood Lane	0.04	240	R			From: 29-4349 Mulberry Ct					NA		NA			09/30/2008
						To: 29-4349 Mulberry Ct										
(1664) Redwood Lane	0.15	50	R			From: Cul-de-Sac					NA		NA			1986
						To: Cul-de-Sac										
(1665) Driftwood Dr	0.08	70	R			From: Dead End					NA		NA			1986
						To: 29-1664 Redwood Lane										
(1665) Driftwood Dr	0.03	410	R			From: 29-1652 Roundhill Rd					NA		NA			09/24/2008
						To: 29-1652 Roundhill Rd										
(1666) Mayfair Lane	0.05	70	R			From: Cul-de-Sac					NA		NA			04/04/2003
						To: 29-6579 Mayfair Ct										
(1666) Mayfair Lane	0.05	270	R			From: 29-1288 York Rd					NA		NA			09/29/2008
						To: 29-1288 York Rd										
(1666) Mayfair Lane	0.11	70	R			From: 29-1667 Sumner Rd					NA		NA			09/29/2008
						To: 29-1667 Sumner Rd										
(1666) Mayfair Lane	0.09	360	R			From: 29-782 Westchester St					NA		NA			09/29/2008
						To: 29-782 Westchester St										

Virginia Department of Transportation
Traffic Engineering Division
2011
Annual Average Daily Traffic Volume Estimates By Section of Route
Fairfax Maintenance Area

Route	Length	AADT	QA	4Tire	Bus	-----Truck-----				QC	K Factor	QK	Dir Factor	AAWDT	QW	Year
						2Axle	3+Axle	1Trail	2Trail							
Fairfax County																
(1667) Sumner Rd	0.18	80	R									NA		NA		1986
(1667) Sumner Rd	0.10	250	R									NA		NA		09/29/2008
(1668) Janelle St	0.17	150	R									NA		NA		1986
(1669) Halwis St	0.19	190	R									NA		NA		1986
(1670) Ridge View Dr	0.02	3	R									NA		NA		1986
(1670) Ridge View Dr	0.09	130	R									NA		NA		09/24/2008
(1670) Ridge View Dr	0.17	220	R									NA		NA		09/24/2008
(1670) Ridge View Dr	0.06	930	R									NA		NA		09/24/2008
(1670) Ridge View Dr	0.11	1100	R									NA		NA		09/24/2008
(1670) Ridge View Dr	0.25	1100	R									NA		NA		1986
(1670) Ridge View Dr	0.10	NA										NA		NA		
(1671) Javins Dr	0.03	50	R									NA		NA		1986
(1671) Javins Dr	0.07	270	R									NA		NA		09/23/2008
(1671) Javins Dr	0.07	410	R									NA		NA		09/23/2008
(1671) Javins Dr	0.06	390	R									NA		NA		09/23/2008
(1671) Javins Dr	0.06	410	R									NA		NA		09/23/2008
(1671) Javins Dr	0.07	610	R									NA		NA		09/23/2008
(1671) Javins Dr	0.03	520	R									NA		NA		09/23/2008
(1671) Javins Dr	0.17	410	R									NA		NA		09/23/2008
(1671) Javins Dr	0.12	60	R									NA		NA		1986
(1672) Ivanhoe Lane	0.13	150	R									NA		NA		09/23/2008
(1672) Ivanhoe Lane	0.11	190	R									NA		NA		09/23/2008
(1672) Ivanhoe Lane	0.07	490	R									NA		NA		09/23/2008

Virginia Department of Transportation
Traffic Engineering Division
2011
Annual Average Daily Traffic Volume Estimates By Section of Route
Fairfax Maintenance Area

Route	Length	AADT	QA	4Tire	Bus	-----Truck-----				QC	K Factor	QK	Dir Factor	AAWDT	QW	Year
						2Axle	3+Axle	1Trail	2Trail							
Fairfax County																
(1672) Ivanhoe Lane	0.10	530	R			From: 29-1551					NA			NA		09/23/2008
(1672) Ivanhoe Lane	0.22	740	R			To: 29-1500 Benfield Dr					NA			NA		09/22/2008
(1673) Ewing Pl	0.13	4	R			From: 29-1206; 29-1207					NA			NA		1986
(1674) Burgundy Rd	0.50	2500	R			To: 29-1671 Javins Dr					NA			NA		1991
(1674) Burgundy Rd	0.13	2000	R			From: Cul-de-Sac					NA			NA		09/22/2008
(1675) Ludwood Ct	0.07	100	R			To: Dead End					NA			NA		1986
(1675) Ludwood Ct	0.10	90	R			From: 29-1573 Chapin Ave					NA			NA		1986
(1676) Phillips Dr	0.06	110	R			To: 29-1464 East Dr					NA			NA		1986
(1676) Phillips Dr	0.07	40	R			From: Dead End					NA			NA		1986
(1676) Phillips Dr	0.06	110	R			To: 29-1405 Popkins Lane					NA			NA		1986
(1676) Phillips Dr	0.07	40	R			From: 29-1428 Phillips Dr					NA			NA		1986
(1676) Phillips Dr	0.07	40	R			To: 29-1409 Fairview Dr					NA			NA		1986
(1677) Hampton Rd	0.06	170	R			From: 29-8419 Belle Haven Meadows Ct					NA			NA		09/10/2008
(1678) Piper Lane	0.09	310	R			To: 29-1428 Phillips Dr					NA			NA		11/12/2008
(1678) Piper Lane	0.07	360	R			From: 29-1689 Fairchild Dr					NA			NA		11/12/2008
(1678) Piper Lane	0.07	360	R			To: 29-1679 Piper Ct					NA			NA		11/12/2008
(1679) Piper Ct	0.04	40	R			From: 29-779 Fordson Rd					NA			NA		1986
(1679) Piper Ct	0.04	40	R			To: 29-1678 Piper Lane					NA			NA		1986
(1680) Leewood Dr	0.09	1500	R			From: Dead End					NA			NA		09/24/2008
(1680) Leewood Dr	0.23	1000	R			To: 29-1635 Rose Hill Rd					NA			NA		1991
(1680) Jane Way	0.31	620	R			From: 29-1681 Eaton Place					NA			NA		07/27/2009
(1680) Jane Way	0.19	NA				To: 29-644 Franconia Rd					NA			NA		
(1680) Jane Way	0.19	NA				From: 29-1696 Lamo Dr					NA			NA		
(1681) Eaton Place	0.06	1300	R			To: Cul-de-Sac					NA			NA		
(1681) Eaton Place	0.06	1300	R			From: 29-1680 Leewood Dr					NA			NA		09/24/2008
(1681) Eaton Place	0.07	540	R			To: 29-3290 Craft Rd					NA			NA		09/24/2008
(1681) Eaton Place	0.21	250	R			From: 29-3356 Squire Lane					NA			NA		09/24/2008
(1681) Eaton Place	0.14	140	R			To: 29-3298 Lillian Dr					NA			NA		09/24/2008
(1681) Eaton Place	0.01	NA				From: Dead End; Gap					NA			NA		
(1681) Eaton Place	0.01	NA				To: 0.01 MS 29-3254					NA			NA		
(1681) Eaton Place	0.01	NA				From: 29-3254					NA			NA		

Virginia Department of Transportation
Traffic Engineering Division
2011
Annual Average Daily Traffic Volume Estimates By Section of Route
Fairfax Maintenance Area

Route	Length	AADT	QA	4Tire	Bus	-----Truck-----				QC	K Factor	QK	Dir Factor	AAWDT	QW	Year
						2Axle	3+Axle	1Trail	2Trail							
Fairfax County																
(1681) Eaton Place	0.09	150	R			From: 29-3254 Tipton Lane					NA			NA		09/24/2008
(1681) Eaton Pl	0.17	6	R			From: 29-3252 Picot Rd					NA			NA		1986
						To: Cul-de-Sac										
(1682) Fairfield Pl	0.03	30	R			From: Dead End					NA			NA		1986
						To: 29-1680										
(1683) Greenhaven Pl	0.05	60	R			From: 29-1635 Rose Hill Rd					NA			NA		1986
						To: Dead End										
(1684) Eastchester Cir	0.06	70	R			From: 29-1635 Rose Hill Rd					NA			NA		1986
						To: Dead End										
(1685) May Blvd	0.09	80	R			From: Cul-de-Sac					NA			NA		1986
(1685) May Blvd	0.06	420	R			From: 29-1687 Silo Rd					NA			NA		09/30/2008
(1685) May Blvd	0.07	400	R			From: 29-1636 Apple Tree Dr					NA			NA		09/30/2008
(1685) May Blvd	0.07	610	R			From: 29-1686 Treetop Lane					NA			NA		09/30/2008
						To: 29-1635 Rose Hill Rd										
(1686) Treetop Lane	0.11	140	R			From: Dead End					NA			NA		1986
						To: 29-1685 May Blvd										
(1687) Silo Rd	0.06	200	R			From: 29-1685 May Blvd					NA			NA		09/30/2008
(1687) Silo Rd	0.04	48	R			From: 29-1688 Rye Ct					NA			NA		10/07/2003
						To: Cul-de-Sac										
(1688) Rye Ct	0.03	60	R			From: 29-1687 Silo Rd					NA			NA		10/07/2003
						To: Dead End										
(1689) Fairchild Dr	0.16	1100	R			From: 29-1577 Beechcraft Dr					NA			NA		09/25/2003
(1689) Fairchild Dr	0.05	1400	R			From: 29-1993 Convair Dr					NA			NA		09/25/2003
(1689) Fairchild Dr	0.06	1800	R			From: 29-1569 Northrop Rd					NA			NA		09/25/2003
(1689) Fairchild Dr	0.07	1900	R			From: 29-1678 Piper Lane					NA			NA		09/25/2003
						To: 29-723 Lockheed Blvd										
(1690) Duvawn St	0.28	130	R			From: 29-1670					NA			NA		10/07/2003
						To: 29-1672 Ivanhoe Lane										
(1691) King James Dr	0.22	150	R			From: 29-1671 W, Javins Dr					NA			NA		10/07/2003
						To: 29-1671 E, Javins Dr										
(1692) Rita Ct	0.05	70	R			From: Cul-de-Sac					NA			NA		10/07/2003
						To: 29-1460 Stone Hedge Dr										
(1693) La Vista Dr	0.04	3600	G			From: 29-644 Franconia Rd					NA		3600	G		2011
						To: 29-1694 Wilby Court										

Virginia Department of Transportation
 Traffic Engineering Division
 2011
 Annual Average Daily Traffic Volume Estimates By Section of Route
 Fairfax Maintenance Area

Route	Length	AADT	QA	4Tire	Bus	-----Truck-----				QC	K Factor	QK	Dir Factor	AAWDT	QW	Year
						2Axle	3+Axle	1Trail	2Trail							
Fairfax County																
1693 La Vista Dr	0.04	3300	R				From: 29-1694 Wilby Court					NA		NA		10/06/2003
1693 La Vista Dr	0.06	3200	R				From: 29-1695 Cauba Court					NA		NA		10/09/2003
1693 La Vista Dr	0.07	1900	R				From: 29-887 Upland Dr					NA		NA		10/06/2003
1693 La Vista Dr	0.13	1800	R				From: 29-1696 Larno Dr					NA		NA		10/06/2003
1693 La Vista Dr	0.14	940	R				From: 29-1697 Larpin Lane					NA		NA		10/06/2003
1693 La Vista Dr	0.30	350	R				From: 29-3363 S, Habersham Way					NA		NA		10/06/2003
1693 La Vista Dr	0.06	250	R				From: 29-3363 N, Habersham Way					NA		NA		10/06/2003
1693 La Vista Dr	0.06	250	R				From: 29-1698 Poplar Dr					NA		NA		10/06/2003
1693 La Vista Dr	0.03	250	R				From: 29-3303 Overly Dr					NA		NA		10/08/2003
							To: Dead End									
1694 Wilby Ct	0.06	90	R				From: 29-1693 La Vista Dr					NA		NA		10/07/2003
							To: Dead End									
1695 Cauba Ct	0.07	100	R				From: Dead End					NA		NA		10/07/2003
							To: 29-1693 La Vista Dr									
1696 Larno Dr	0.09	190	R				From: 29-1455 Bush Hill Dr					NA		NA		10/06/2003
1696 Larno Dr	0.07	360	R				From: 29-1680 Jane Way					NA		NA		10/06/2003
1696 Larno Dr	0.11	210	R				From: 29-1693 La Vista Dr					NA		NA		10/06/2003
							To: 29-887 Upland Dr									
1697 Larpin Lane	0.10	190	R				From: 29-3363					NA		NA		10/06/2003
1697 Larpin Lane	0.17	460	R				From: 29-3303 N, Overly Dr					NA		NA		10/06/2003
1697 Larpin Lane	0.07	790	R				From: 29-3303 S, Overly Dr					NA		NA		10/06/2003
1697 Larpin Lane	0.10	670	R				From: 29-1693 La Vista Dr					NA		NA		10/06/2003
1697 Larpin Lane	0.05	360	R				From: 29-887 Upland Dr					NA		NA		10/06/2003
1697 Larpin Lane	0.06	210	R				From: 29-4288 Montell Dr					NA		NA		10/06/2003
1697 Larpin Lane	0.03	30	R				From: 29-4289 Parkridge Lane					NA		NA		10/06/2003
							To: Dead End									
1698 Poplar Dr	0.15	110	R				From: 29-1693 La Vista Dr					NA		NA		10/07/2003
1698 Poplar Dr	0.09	250	R				From: 29-3363					NA		NA		10/07/2003
							To: 29-3396 Hilldale Dr									

Virginia Department of Transportation
Traffic Engineering Division
2011
Annual Average Daily Traffic Volume Estimates By Section of Route
Fairfax Maintenance Area

Route	Length	AADT	QA	4Tire	Bus	-----Truck-----				QC	K Factor	QK	Dir Factor	AAWDT	QW	Year
						2Axle	3+Axle	1Trail	2Trail							
Fairfax County																
(1698) Poplar Dr	0.10	320	R								NA			NA		10/07/2003
From: 29-3396 Hilldale Dr																
To: 29-1699 Oak Hill Place																
(1698) Poplar Dr	0.11	460	R								NA			NA		10/07/2003
From: 29-1699 Oak Hill Pl																
To: 29-1550 Glenwood Ct																
(1698) Poplar Dr	0.04	530	R								NA			NA		10/07/2003
From: 29-996 Glenwood Dr																
To: 29-996 Glenwood Dr																
(1699) Oak Hill Pl	0.11	70	R								NA			NA		1986
From: Dead End																
To: 29-1698 Poplar Dr																
(1700) Krysia Ct	0.05	60	R								NA			NA		1997
From: Dead End																
To: 29-2295 Wayne Dr																
(1700) Krysia Ct	0.15	130	R								NA			NA		1997
From: Dead End																
To: Dead End																
(1701) Old Wilson Blvd	0.10	560	R								NA			NA		1986
From: Dead End																
To: 29-613 Wilson Blvd																
(1702) South St	0.06	11000	G	99%	0%	0%	0%	0%	0%	F	0.086	F	0.632	11000	G	2011
From: 29-649 Annandale Rd																
To: 29-1731 Holmes Run Rd																
(1702) South St	0.46	7700	G	99%	0%	0%	0%	0%	0%	C	0.089	F	0.642	7200	G	2011
From: US-50 W, Arlington Blvd																
To: US-50 E, Arlington Blvd																
(1702) South St	0.27	3000	G	99%	0%	0%	0%	0%	0%	F	0.104	F	0.504	2800	G	2011
From: SCL Falls Church																
To: SCL Falls Church																
(1703) Shady Lane	0.13	150	R								NA			NA		09/09/2002
From: 29-1704 Cleave Dr																
To: 29-1709 Westover St																
(1703) Shady Lane	0.10	190	R								NA			NA		09/09/2002
From: SCL Falls Church																
To: SCL Falls Church																
(1704) Cleave Dr	0.04	60	R								NA			NA		09/09/2002
From: Dead End																
To: 29-1703 Shady Lane																
(1704) Cleave Dr	0.10	100	R								NA			NA		09/09/2002
From: 29-1703 Shady Lane																
To: 29-1709 Westover St																
(1704) Cleave Dr	0.09	170	R								NA			NA		09/09/2002
From: 29-1709 Westover St																
To: SCL Falls Church																
(1705) Linden Lane	0.03	480	R								NA			NA		09/09/2002
From: FR-712; FR-713																
To: FR-712; FR-713																
(1705) Linden Lane	0.18	230	R								NA			NA		09/09/2002
From: 29-2908 Cedar Lane																
To: 29-2908 Cedar Lane																
(1705) Linden Lane	0.12	200	R								NA			NA		09/09/2002
From: 29-1709 Westover St																
To: SCL Falls Church																
(1706) Brook Dr	0.17	390	R								NA			NA		09/09/2002
From: 29-2908 Cedar Lane																
To: 29-1709 Westover St																
(1706) Brook Dr	0.15	330	R								NA			NA		09/09/2002
From: 29-1709 Westover St																
To: SCL Falls Church																
(1707) Meadow Lane	0.43	840	R								NA			NA		11/01/2005
From: US 50; FR-712																
To: SCL Falls Church																

Virginia Department of Transportation
Traffic Engineering Division
2011
Annual Average Daily Traffic Volume Estimates By Section of Route
Fairfax Maintenance Area

Route	Length	AADT	QA	4Tire	Bus	-----Truck-----				QC	K Factor	QK	Dir Factor	AAWDT	QW	Year
						2Axle	3+Axle	1Trail	2Trail							
Fairfax County																
(1708) Cherry St	0.45	2200	G	98%	1%	From: US 50 Arlington Blvd To: SCL Falls Church				C	0.126	F	0.58	2100	G	2011
(1709) Westover St	0.05	460	R			From: 29-1708 Cherry St To: 29-1707 Meadow Lane					NA			NA		09/09/2002
(1709) Westover St	0.05	450	R			From: 29-1707 Meadow Lane To: 29-1706 Brook Dr					NA			NA		09/09/2002
(1709) Westover St	0.07	340	R			From: 29-1706 Brook Dr To: 29-1705 Linden Lane					NA			NA		09/09/2002
(1709) Westover St	0.07	270	R			From: 29-1705 Linden Lane To: 29-1704 Cleave Dr					NA			NA		09/09/2002
(1709) Westover St	0.08	230	R			From: 29-1704 Cleave Dr To: 29-1703 Shady Lane					NA			NA		09/09/2002
(1709) Westover St	0.07	430	R			From: 29-1703 Shady Lane To: 29-1702 South St					NA			NA		09/09/2002
(1710) Liberty Ave	0.10	160	R			From: Dead End To: Price St					NA			NA		1997
(1710) Price St	0.05	160	N			From: Price St To: Liberty Ave					NA			NA		1997
(1710) Price St	0.06	320	R			From: 29-1711 Douglass Ave To: 29-649 Annandale Rd					NA			NA		1997
(1711) Douglass Ave	0.12	140	R			From: Dead End To: 29-1710 Price St					NA			NA		1997
(1712) Cavalier Trail	0.05	160	R			From: 29-1714 Cameron Rd To: 29-1713 Summerfield Rd					NA			NA		08/12/2002
(1712) Cavalier Trail	0.02	160	R			From: 29-1713 Summerfield Rd To: 29-1726 Winchester Way					NA			NA		08/12/2002
(1712) Cavalier Trail	0.07	470	R			From: 29-1726 Winchester Way To: US 29 Washington St					NA			NA		08/12/2002
(1713) Westmoreland Rd	0.07	3300	R			From: 29-1720 Graham Rd To: 29-2364 Hodge Pl					NA			NA		08/12/2002
(1713) Westmoreland Rd	0.07	3500	R			From: 29-2364 Hodge Pl To: 29-2365 W. Noland Rd					NA			NA		08/12/2002
(1713) Westmoreland Rd	0.04	3400	R			From: 29-2365 W. Noland Rd To: 29-2365 E. Oak Ridge Rd					NA			NA		08/12/2002
(1713) Westmoreland Rd	0.02	3400	R			From: 29-2365 E. Oak Ridge Rd To: 29-2366 Oak Ridge Rd					NA			NA		08/12/2002
(1713) Westmoreland Rd	0.08	3300	R			From: 29-2366 Oak Ridge Rd To: 29-2361 Manor Rd					NA			NA		08/13/2002
(1713) Westmoreland Rd	0.06	3200	R			From: 29-2361 Manor Rd To: 29-2350 Manor Rd					NA			NA		08/13/2002
(1713) Westmoreland Rd	0.06	2600	R			From: 29-2350 Manor Rd To: 29-2304 Wayne Rd					NA			NA		1987
(1713) Westmoreland Rd	0.13	1500	R			From: 29-2304 Wayne Rd To: 29-2302 Regent Lane					NA			NA		08/12/2002
(1713) Westmoreland Rd	0.09	1700	R			From: 29-2302 Regent Lane To: 29-1717 Barrett Rd					NA			NA		08/12/2002

Virginia Department of Transportation
Traffic Engineering Division
2011
Annual Average Daily Traffic Volume Estimates By Section of Route
Fairfax Maintenance Area

Route	Length	AADT	QA	4Tire	Bus	-----Truck-----				QC	K Factor	QK	Dir Factor	AAWDT	QW	Year
						2Axle	3+Axle	1Trail	2Trail							
Fairfax County																
(1713) Westmoreland Rd	0.16	1300	R								NA			NA		08/12/2002
(1713) Westmoreland Rd	0.15	1500	R								NA			NA		08/12/2002
(1713) Westmoreland Rd	0.07	1800	R								NA			NA		08/12/2002
(1713) Summerfield Rd	0.07	1600	R								NA			NA		08/12/2002
(1713) Summerfield Rd	0.06	1700	R								NA			NA		08/12/2002
(1713) Summerfield Rd	0.05	1900	R								NA			NA		08/12/2002
(1713) Summerfield Rd	0.07	1800	R								NA			NA		08/12/2002
(1713) Summerfield Rd	0.05	1700	R								NA			NA		08/12/2002
(1713) Summerfield Rd	0.07	1800	R								NA			NA		08/12/2002
(1713) Summerfield Rd	0.26	1900	R								NA			NA		08/12/2002
(1713) Summerfield Rd	0.07	2000	R								NA			NA		08/12/2002
(1714) Cameron Rd	0.22	280	R								NA			NA		08/12/2002
(1714) Cameron Rd	0.09	330	R								NA			NA		08/12/2002
(1715) Greenway Blvd	0.06	230	R								NA			NA		08/13/2002
(1715) Greenway Blvd	0.02	310	R								NA			NA		08/12/2002
(1715) Greenway Blvd	0.31	430	R								NA			NA		08/12/2002
(1716) George Mason Rd	0.31	1500	R								NA			NA		08/12/2002
(1717) Barrett Rd	0.08	1600	R								NA			NA		08/14/2002
(1717) Barrett Rd	0.06	1400	R								NA			NA		08/12/2002
(1717) Barrett Rd	0.06	2100	R								NA			NA		08/13/2002
(1717) Barrett Rd	0.05	1500	R								NA			NA		08/13/2002
(1717) Barrett Rd	0.06	1200	R								NA			NA		08/13/2002
(1717) Barrett Rd	0.16	1300	R								NA			NA		08/12/2002

Virginia Department of Transportation
Traffic Engineering Division
2011
Annual Average Daily Traffic Volume Estimates By Section of Route
Fairfax Maintenance Area

Route	Length	AADT	QA	4Tire	Bus	-----Truck-----				QC	K Factor	QK	Dir Factor	AAWDT	QW	Year
						2Axle	3+Axle	1Trail	2Trail							
Fairfax County																
(1717) Barrett Rd	0.06	560	R								NA			NA		11/01/2005
			From: 29-2303 Westlawn Dr													
			To: 29-1713 Westmoreland Rd													
(1717) Barrett Rd	0.06	1100	R								NA			NA		08/12/2002
			From: 29-2310 Westcott Rd													
			To: 29-2310 W. Westcott Rd													
(1717) Barrett Rd	0.05	1100	R								NA			NA		08/13/2002
			From: FR 712													
			To: US 50 Arlington Blvd; FR-713													
(1717) Marshall St	0.74	1400	G	98%	1%	1%	0%	0%	0%	C	0.097	F	0.578	1400	G	2011
			From: US 29 Washington St; SCL Falls Church													
			To: 29-3404 Custis Pkwy													
(1718) Woodlawn Ave	0.20	220	R								NA			NA		1986
			From: 29-1721 Cavalier Trail													
(1718) Woodlawn Ave	0.14	340	R								NA			NA		1986
			From: US 29 Lee Highway													
			To: 29-1720 Graham Rd													
(1719) Rosemary Lane	0.09	670	R								NA			NA		08/12/2002
			From: 29-2389 Jonathan Pl													
			To: 29-2389 Jonathan Place													
(1719) Rosemary Lane	0.13	590	R								NA			NA		08/19/2002
			From: 29-2388 Wade Place													
			To: 29-2388 Wade Pl													
(1719) Rosemary Lane	0.04	640	R								NA			NA		08/19/2002
			From: 29-2385 Terry Lane													
(1719) Rosemary Lane	0.67	700	R								NA			NA		08/19/2002
			From: US 29 Lee Highway													
			To: 29-2338 Marc Dr													
(1720) Graham Rd	0.24	9600	G	99%	0%	1%	0%	0%	0%	F	0.081	F	0.6	11000	G	2011
			From: 29-1713 Westmoreland													
(1720) Graham Rd	0.17	13000	G	99%	0%	1%	0%	0%	0%	F	0.084	F	0.592	14000	G	2011
			From: US 50 Arlington Blvd													
(1720) Graham Rd	0.86	8900	G	99%	0%	1%	0%	0%	0%	C	0.091	F	0.596	9600	G	2011
			From: US 29 Lee Hwy													
(1720) Woodley Place	0.60	2100	G	99%	0%	0%	0%	0%	0%	C	0.098	F	0.566	2400	G	2011
			From: 29-705 West St S													
(1720) Woodley Place	0.26	150	R								NA			NA		08/19/2002
			From: 29-1782 Allan Ave													
			To: 29-1718 Woodlawn Ave													
(1721) Cavalier Trail	0.02	170	R								NA			NA		08/19/2002
			From: 29-1722 Monroe St													
(1721) Cavalier Trail	0.06	170	R								NA			NA		08/19/2002
			From: 29-1717 Marshall St													
			To: 29-3404													
(1722) Monroe St	0.19	250	R								NA			NA		11/01/2005
			From: 29-1721													
			To: 29-2383 S, Wallace Dr													
(1723) Jefferson Ave	0.84	1500	R								NA			NA		11/01/2005
			From: 29-649 Annandale Rd													
			To: 29-1713 S, Summerfield Rd													
(1724) Kincaid Ave	0.17	240	R								NA			NA		1997
			From: Begin Loop													
(1724) Kincaid Ave	0.05	50	R								NA			NA		1997
			From: End Loop													
(1724) Kincaid Ave	0.03	190	R								NA			NA		1997
			From: 29-1764 Carlton Ave													

Virginia Department of Transportation
Traffic Engineering Division
2011
Annual Average Daily Traffic Volume Estimates By Section of Route
Fairfax Maintenance Area

Route	Length	AADT	QA	4Tire	Bus	-----Truck-----				QC	K Factor	QK	Dir Factor	AAWDT	QW	Year
						2Axle	3+Axle	1Trail	2Trail							
Fairfax County																
(1724) Jackson Ave	0.03	210	R								NA		NA			1997
			From: 29-1764 Carlton Ave													
			To: Begin Loop													
(1724) Jackson Ave	0.05	60	R								NA		NA			1997
			From: End Loop													
(1724) Jackson Ave	0.15	180	R								NA		NA			08/12/2002
			From: 29-1713 N, Summerfield Rd													
			To: Dead End													
(1725) Chestnut Ave	0.03	50	R								NA		NA			08/12/2002
			From: 29-1765													
(1725) Chestnut Ave	0.06	210	R								NA		NA			08/14/2002
			From: 29-1765 Woodlawn Ave													
(1725) Chestnut Ave	0.06	240	R								NA		NA			08/04/2002
			From: 29-1763 Rose Place													
			To: 29-1763 Rose Pl													
(1725) Chestnut Ave	0.06	320	R								NA		NA			08/14/2002
			From: 29-1762 Westcott St													
(1725) Chestnut Ave	0.11	340	R								NA		NA			08/14/2002
			From: 29-1717 Marshall St													
(1725) Chestnut Ave	0.11	380	R								NA		NA			08/14/2002
			From: 29-1715 Greenway Blvd													
(1725) Chestnut Ave	0.06	440	R								NA		NA			08/14/2002
			From: 29-1713 Summerfield Rd													
(1725) Chestnut Ave	0.02	40	R								NA		NA			08/14/2002
			From: 29-1760 Adams Pl													
(1725) Chestnut Ave	0.02	30	R								NA		NA			08/14/2002
			From: Dead End; Gap Terminus													
(1725) Chestnut Ave	0.06	390	R								NA		NA			08/14/2002
			From: 29-1755 Monroe Pl													
(1725) Chestnut Ave	0.06	420	R								NA		NA			08/14/2002
			From: 29-1756 Madison Pl													
(1726) Winchester Way	0.20	430	R								NA		NA			08/14/2002
			From: 29-1749 S, Bolling Rd; Custis Pkwy													
(1726) Winchester Way	0.05	310	R								NA		NA			09/19/2002
			From: 29-1749 N, Bolling Rd													
(1727) Beechwood Lane	0.64	380	R								NA		NA			11/01/2005
			From: 29-1712 Cavalier Trail													
			To: 29-1731 Holmes Run Rd													
(1728) Cedarwood Lane	0.37	410	R								NA		NA			08/22/2002
			From: US 50; 29-1702													
(1728) Cedarwood Lane	0.06	460	R								NA		NA			08/14/2002
			From: 29-1731 Holmes Run Rd													
			To: 29-1734 Spring Terrace													
(1730) Sylvan Dr	0.19	150	R								NA		NA			08/22/2002
			From: 29-1702 South St													
(1731) Holmes Run Rd	0.67	2800	G	99%	0%	1%	0%	0%	0%	C	0.092	F	0.582	2600	G	2011
			From: 29-613 Sleepy Hollow Rd													
			To: 29-1702 South St													
(1732) Knoll Dr	0.27	110	R								NA		NA			08/25/2002
			From: 29-1733 W, Sleepy Ridge Rd													
			To: 29-1733 E, Sleepy Ridge Rd													

Virginia Department of Transportation
Traffic Engineering Division
2011
Annual Average Daily Traffic Volume Estimates By Section of Route
Fairfax Maintenance Area

Route	Length	AADT	QA	4Tire	Bus	-----Truck-----				QC	K Factor	QK	Dir Factor	AAWDT	QW	Year
						2Axle	3+Axle	1Trail	2Trail							
Fairfax County																
(1733) Sleepy Ridge Rd	0.01	150	R								NA			NA		08/22/2002
			From: 29-1727 Beechwood Lane													
(1733) Sleepy Ridge Rd	0.12	380	R								NA			NA		08/24/2002
			From: 29-1732 W, Knoll Dr													
(1733) Sleepy Ridge Rd	0.08	390	R								NA			NA		08/22/2002
			From: 29-1732 E, Knoll Dr													
			To: 29-613 Sleepy Hollow Rd													
(1734) Spring Ter	0.17	180	R								NA			NA		11/01/2005
			From: 29-1728 Cedarwood Lane													
(1734) Spring Ter	0.14	230	R								NA			NA		11/01/2005
			From: 29-1727 Beechwood Lane													
			To: 29-1759													
(1735) Valley Lane	0.40	1600	G	99%	0%	0%	0%	0%	0%	F	0.103	F	0.558	1500	G	2011
			From: 29-613 Sleepy Hollow Rd													
			To: 29-2950; Villa Lane													
(1735) Villa Lane	0.11	2000	G	99%	0%	0%	0%	0%	0%	F	0.112	F	0.581	1900	G	2011
			From: 29-2950 Valley Lane													
(1735) Villa Lane	0.08	1800	G	99%	0%	0%	0%	0%	0%	C	0.106	F	0.582	1700	G	2011
			From: 29-2949 E, Juniper Lane													
(1735) Villa Lane	0.04	610	R								NA			NA		08/22/2002
			From: 29-2760 Potterton Rd													
(1735) Villa Lane	0.03	80	R								NA			NA		08/24/2002
			From: 29-2778 Marcer St													
			To: Dead End													
(1736) Castle Rd	0.08	50	R								NA			NA		1997
			From: Dead End													
(1736) Castle Rd	0.14	1200	R								NA			NA		11/01/2005
			From: 29-2314 Nicholson St													
(1736) Castle Rd	0.02	1700	R								NA			NA		11/01/2005
			From: 29-2311 Buffalo Ridge Rd													
(1736) Castle Rd	0.04	2900	R								NA			NA		11/01/2005
			From: 29-5611 Castle Pl													
			To: SR 7; 29-5612													
(1737) Olin Dr	0.11	2700	R								NA			NA		09/03/2002
			From: 29-2380 Apex Circle													
(1737) Olin Dr	0.04	1400	R								NA			NA		09/03/2002
			From: 29-1740 Brook Dr													
(1737) Olin Dr	0.09	1000	R								NA			NA		09/03/2002
			From: 29-1738 WEST													
			To: 29-1738 W, Worthington Circle													
(1737) Olin Dr	0.01	1000	R								NA			NA		09/03/2002
			From: 29-1742 Wooten Dr													
			To: 29-1742													
(1737) Olin Dr	0.07	1100	R								NA			NA		09/03/2002
			From: 29-1738 EAST													
			To: 29-1738 E, Wooten Dr													
(1738) Worthington Circle	0.09	210	R								NA			NA		09/03/2002
			From: FR-712 Arlington Blvd Frontage													
(1738) Worthington Circle	0.08	160	R								NA			NA		09/03/2002
			From: 29-1737 W, Olin Dr													
(1738) Wooten Dr	0.05	970	R								NA			NA		09/03/2002
			From: 29-1751 Celadon Lane													
			To: 29-1740 Wooten Dr													
			To: 29-1740; Worthington Circle													
			To: 29-1737 E, Olin Dr													

Virginia Department of Transportation
Traffic Engineering Division
2011
Annual Average Daily Traffic Volume Estimates By Section of Route
Fairfax Maintenance Area

Route	Length	AADT	QA	4Tire	Bus	-----Truck-----				QC	K Factor	QK	Dir Factor	AAWDT	QW	Year
						2Axle	3+Axle	1Trail	2Trail							
Fairfax County																
(1739) Heather Lane	0.10	150	R				From: 29-1740 Brook Dr					NA		NA		09/03/2002
							To: 29-1742 Wooten Dr									
(1740) Wooten Dr	0.11	570	R				From: 29-1738 Worthington Circle					NA		NA		09/03/2002
							To: 29-1863 N, Collie Lane									
(1740) Brook Dr	0.12	340	R				From: 29-1024 Lebanon Dr					NA		NA		09/03/2002
							To: 29-1863 S, Collie Lane									
(1740) Brook Dr	0.12	370	R				From: 29-1751 Celadon Lane					NA		NA		09/03/2002
							To: 29-1737 Olin Dr									
(1740) Brook Dr	0.08	350	R				From: 29-1739 Heather Lane					NA		NA		09/03/2002
							To: 29-1741 Holly St; Gap Cul-de-Sac; Gap									
(1740) Brook Dr	0.09	430	R				From: 29-2327 Patrick Henry Dr					NA		NA		1997
							To: 29-1740 Brook Dr									
(1741) Holly St	0.07	190	R				From: 29-1741 Holly St					NA		NA		09/03/2002
							To: 29-1739 Heather Lane									
(1742) Wooten Dr	0.06	560	R				From: 29-1737 Olin Dr					NA		NA		09/03/2002
							To: Cul-de-Sac									
(1742) Wooten Dr	0.06	110	R				From: 29-649 Annandale Rd					NA		NA		1997
							To: NCL Falls Church									
(1743) Poplar St	0.10	830	R				From: 29-1745 Grove Ave					NA		NA		09/05/2002
							To: NCL Falls Church									
(1744) Birch St	0.10	1800	R				From: 29-2334 Mount Daniel Dr					NA		NA		09/05/2002
							To: 29-1744 Birch St									
(1745) Grove Ave	0.04	2000	R				From: 29-703 Haycock Rd					NA		NA		09/05/2002
							To: NCL Falls Church									
(1745) Grove Ave	0.04	2300	R				From: 29-1748 Walnut St					NA		NA		09/05/2002
							To: 29-1744 Birch St									
(1745) Grove Ave	0.12	2400	R				From: 29-703 Haycock Rd					NA		NA		09/05/2002
							To: NCL Falls Church									
(1746) Oak St	0.05	410	R				From: 29-1748 Walnut St					NA		NA		10/27/2005
							To: Dead End									
(1746) Oak St	0.15	470	R				From: NCL Falls Church					NA		NA		1986
							To: 29-1748 Walnut St									
(1747) Greenwich St	0.07	80	R				From: 29-1748 Walnut St					NA		NA		1997
							To: Cul-de-Sac									
(1747) Greenwich St	0.05	70	R				From: 29-1746 Oak St					NA		NA		1997
							To: 29-1747 Greenwich St									
(1748) Walnut St	0.07	220	R				From: 29-1746 Oak St					NA		NA		09/05/2002
							To: 29-1747 Greenwich St									

Virginia Department of Transportation
Traffic Engineering Division
2011
Annual Average Daily Traffic Volume Estimates By Section of Route
Fairfax Maintenance Area

Route	Length	AADT	QA	4Tire	Bus	-----Truck-----				QC	K Factor	QK	Dir Factor	AAWDT	QW	Year
						2Axle	3+Axle	1Trail	2Trail							
Fairfax County																
(1748) Walnut St	0.11	340	R			From: 29-1747 Greenwich St					NA			NA		09/05/2002
						To: 29-694 Great Falls St										
(1749) Custis Pkwy	0.13	110	R			From: Dead End					NA			NA		1997
(1749) Custis Pkwy	0.11	230	R			From: 29-1717 Marshall St					NA			NA		1997
(1749) Custis Pkwy	0.06	310	R			From: 29-1715 Greenway Blvd					NA			NA		1997
(1749) Custis Pkwy	0.05	550	R			From: 29-1714 Cameron Rd					NA			NA		1997
(1749) Custis Pkwy	0.05	460	R			From: 29-1713 Summerfield Rd					NA			NA		08/19/2002
(1749) Bolling Rd	0.31	270	R			From: 29-1726 S, Winchester Way					NA			NA		08/21/2002
						To: 29-1726 N, Winchester Way										
(1750) Chestnut St	0.17	330	R			From: 29-1129 Gordons Rd					NA			NA		10/27/2005
						To: SR 7 Leesburg Pike										
(1751) Celadon Lane	0.08	90	R			From: 29-1740 Brook Dr					NA			NA		08/12/2002
						To: 29-1738										
(1752) Osborn St	0.23	270	R			From: 29-1772 Fisher Av					NA			NA		1997
						To: Dead End										
(1753) Greenwood Dr	0.10	1100	R			From: Dead End					NA			NA		2002
						To: 29-2327 Patrick Henry Dr										
(1754) Farragut Ave	0.13	210	R			From: 29-1717 Marshall St					NA			NA		08/21/2002
(1754) Farragut Ave	0.13	280	R			From: 29-1758 Greenway Blvd					NA			NA		08/21/2002
						To: 29-1713 Summerfield Rd										
(1755) Monroe Pl	0.16	580	R			From: 29-1723 Jefferson Ave					NA			NA		08/21/2002
						To: 29-1725 Chestnut Ave										
(1756) Madison Pl	0.16	160	R			From: 29-1723 Jefferson Ave					NA			NA		08/21/2002
						To: 29-1725 Chestnut Ave										
(1757) Tripps Run Rd	0.06	1300	R			From: FR-712					NA			NA		08/21/2002
(1757) Tripps Run Rd	0.06	1100	R			From: 29-1761 Farragut Ave					NA			NA		08/21/2002
						To: 29-1723 Jefferson Ave										
(1758) Greenway Blvd	0.08	380	R			From: US 50 Arlington Blvd; FR-713					NA			NA		08/21/2002
(1758) Greenway Blvd	0.05	220	R			From: 29-1754 Farragut Ave					NA			NA		08/21/2002
						To: 29-1723 Jefferson Ave										
(1759) Aspen Lane	0.31	1800	R			From: 29-613 Sleepy Hollow Rd					NA			NA		1991
						To: US 50; FR-713 Arlington Blvd										
(1760) Adams Pl	0.17	220	R			From: 29-1723 Jefferson Ave					NA			NA		11/01/2005
						To: 29-1725 Chestnut Ave										

Virginia Department of Transportation
Traffic Engineering Division
2011
Annual Average Daily Traffic Volume Estimates By Section of Route
Fairfax Maintenance Area

Route	Length	AADT	QA	4Tire	Bus	-----Truck-----				QC	K Factor	QK	Dir Factor	AAWDT	QW	Year
						2Axle	3+Axle	1Trail	2Trail							
Fairfax County																
(1761) Farragut Ave	0.10	190	R			From: 29-1757 Tripps Run Rd					NA		NA			1997
						To: Dead End										
(1762) Westcott St	0.16	140	R			From: FR-713 Arlington Blvd Frontage					NA		NA			08/14/2002
						To: 29-1768 Ellen Ave										
(1762) Westcott St	0.05	130	R			From: 29-1723 Jefferson Ave					NA		NA			08/14/2002
						To: 29-1723 Jefferson Ave										
(1762) Westcott St	0.06	120	R			From: 29-1764 Carlton Ave					NA		NA			08/14/2002
						To: 29-1725 Chestnut Ave										
(1762) Westcott St	0.10	120	R			From: 29-1725 Chestnut Ave					NA		NA			08/14/2002
						To: 29-1725 Chestnut Ave										
(1763) Rose Place	0.07	90	R			From: 29-1764 Carlton Ave					NA		NA			08/14/2002
						To: 29-1725 Chestnut Ave										
(1764) Carlton Ave	0.07	220	R			From: 29-1765					NA		NA			08/14/2002
						To: 29-1763 Rose Pl										
(1764) Carlton Ave	0.06	360	R			From: 29-1762 Westcott St					NA		NA			08/14/2002
						To: 29-1762 Westcott St										
(1764) Carlton Ave	0.06	340	R			From: 29-1717 Marshall St					NA		NA			08/14/2002
						To: 29-1724 Jackson Ave; Kincaid Ave										
(1765) Woodlawn Ave	0.04	300	R			From: US 50 Arlington Blvd; FR-713					NA		NA			11/01/2006
						To: 29-2332 Aronow Dr										
(1765) Woodlawn Ave	0.32	440	R			From: 29-1725 Chestnut Ave					NA		NA			11/01/2006
						To: 29-1725 Chestnut Ave										
(1766) Fowler St	0.05	180	R			From: 29-2378; WCL Falls Church					NA		NA			09/05/2002
						To: 29-2376 Sewell Ave										
(1766) Fowler St	0.03	60	R			From: Dead End					NA		NA			08/10/2002
						To: Dead End										
(1767) Strathmeade St	0.06	80	R			From: Dead End					NA		NA			1997
						To: 29-1776 Adams Lane										
(1767) Strathmeade St	0.06	40	R			From: Dead End					NA		NA			1997
						To: Dead End										
(1768) Frazier Pl	0.04	70	R			From: Dead End					NA		NA			1997
						To: 29-2383 Wallace Dr										
(1768) Ellen Ave	0.12	150	R			From: 29-1765 Woodlawn Ave					NA		NA			1997
						To: 0.12 ME 29-2383										
(1769) Juniper St	0.25	320	R			From: US 29; FR-968					NA		NA			1986
						To: Dead End										
(1770) Hallwood Ave	0.09	140	N			From: Dead End					NA		NA			1997
						To: Meridian St										
(1770) Meridian St	0.10	140	R			From: Hallwood Ave					NA		NA			1997
						To: 29-1773 Gordon Ave										

Virginia Department of Transportation
Traffic Engineering Division
2011
Annual Average Daily Traffic Volume Estimates By Section of Route
Fairfax Maintenance Area

Route	Length	AADT	QA	4Tire	Bus	-----Truck-----				QC	K Factor	QK	Dir Factor	AAWDT	QW	Year
						2Axle	3+Axle	1Trail	2Trail							
Fairfax County																
(1771) Brilyn Pl	0.04	60	R								NA		NA			1997
						From: Dead End										
						To: 29-1773 Gordon Ave										
(1771) Brilyn Place	0.07	310	R								NA		NA			1997
						From: 29-1772 Fisher Ave										
						To: 29-694 Great Falls St										
(1772) Fisher Ave	0.22	640	R								NA		NA			08/10/2002
						From: 0.17 ME 29-1752										
(1772) Fisher Ave	0.02	570	R								NA		NA			08/10/2002
						From: 29-1771 Brilyn Place										
(1772) Fisher Ave	0.09	450	R								NA		NA			08/10/2002
						From: 29-2656 Primrose Dr										
(1772) Fisher Ave	0.05	200	R								NA		NA			08/10/2002
						From: 29-2840 Tulip Dr										
(1772) Fisher Ave	0.07	330	R								NA		NA			08/10/2002
						From: 29-2391 Orchid Dr										
(1772) Fisher Ave	0.08	510	R								NA		NA			08/10/2002
						From: 29-693 Westmoreland St										
(1773) Gordon Ave	0.14	620	R								NA		NA			08/12/2002
						From: 29-1771 Brilyn Pl										
						To: 29-1770										
(1773) Gordon Ave	0.16	360	R								NA		NA			08/12/2002
						From: 29-1770 Meridian St										
						To: 29-693 Westmoreland St										
(1774) Rogers Dr	0.05	840	G	98%	1%	1%	0%	0%	0%	F	0.093	F	0.819	920	G	2011
						From: 29-1781 Lawrence Dr										
(1774) Rogers Dr	0.10	2400	G	98%	1%	1%	0%	0%	0%	F	0.089	F	0.662	2600	G	2011
						From: 29-2470 Allen St										
(1774) Rogers Dr	0.22	1900	G	98%	1%	1%	0%	0%	0%	F	0.108	F	0.678	2100	G	2011
						From: 29-1780 Elmwood Dr										
(1774) Rogers Dr	0.18	1700	G	98%	1%	1%	0%	0%	0%	C	0.103	F	0.718	1800	G	2011
						From: 29-1776 Adams Lane										
						To: US 29 Lee Hwy										
(1775) Stuart Dr	0.06	1900	R								NA		NA			08/13/2002
						From: 29-1776 Adams Lane										
(1775) Stuart Dr	0.13	1100	R								NA		NA			11/01/2005
						From: 29-2854 Mendota Ave										
						To: US 29 Lee Hwy										
(1776) Adams Lane	0.20	130	R								NA		NA			08/13/2002
						From: 29-1780 Elmwood Dr										
(1776) Adams Lane	0.06	280	R								NA		NA			08/15/2002
						From: 29-1775 Stuart Dr										
(1776) Adams Lane	0.06	150	R								NA		NA			1997
						From: 29-1774 Rogers Dr										
(1776) Adams Lane	0.06	850	R								NA		NA			08/13/2002
						From: 29-1781 Fenwick Rd										
						To: 29-1767										
(1777) Timber Lane	0.23	950	R								NA		NA			08/15/2002
						From: 29-705 West St S										
(1777) Timber Lane	0.08	780	R								NA		NA			08/15/2002
						From: 29-1720 Woodley Place										
(1777) Timber Lane	0.03	770	R								NA		NA			08/16/2002
						From: 29-2337 Laura Dr										
						To: WCL Falls Church										

Virginia Department of Transportation
Traffic Engineering Division
2011
Annual Average Daily Traffic Volume Estimates By Section of Route
Fairfax Maintenance Area

Route	Length	AADT	QA	4Tire	Bus	-----Truck-----				QC	K Factor	QK	Dir Factor	AAWDT	QW	Year
						2Axle	3+Axle	1Trail	2Trail							
Fairfax County																
(1778) Pinewood St	0.16	160	R								NA			NA		08/15/2002
(1779) Southgate Dr	0.45	5400	G	97%	2%	0%	0%	1%	0%	C	0.086	F	0.547	5400	G	2011
(1780) Elmwood Dr	0.08	400	R								NA			NA		08/15/2002
(1780) Elmwood Dr	0.10	240	R								NA			NA		08/15/2002
(1780) Elmwood Dr	0.10	1100	R								NA			NA		08/15/2002
(1780) Elmwood Dr	0.07	1100	R								NA			NA		08/15/2002
(1781) Fenwick Rd	0.12	1300	G	98%	1%	1%	0%	0%	0%	C	0.101	F	0.787	1400	G	2011
(1781) Lawrence Dr	0.54	4200	R								NA			NA		1995
(1782) Allan Ave	0.16	240	R								NA			NA		08/15/2002
(1782) Allan Ave	0.29	220	R								NA			NA		08/15/2002
(1782) Allan Ave	0.09	1400	R								NA			NA		10/27/2005
(1782) Allan Ave	0.08	2300	R								NA			NA		08/16/2002
(1782) Allan Ave	0.14	2200	R								NA			NA		08/16/2002
(1783) Tod St	0.16	150	R								NA			NA		08/16/2002
(1784) Stuart Pl	0.08	190	R								NA			NA		08/15/2002
(1785) Tyler Ave	0.39	790	R								NA			NA		08/15/2002
(1785) Johnson Rd	0.15	470	R								NA			NA		08/15/2002
(1785) Roosevelt Ave	0.02	790	R								NA			NA		08/15/2002
(1785) Roosevelt Ave	0.03	1100	R								NA			NA		08/15/2002
(1785) Roosevelt Ave	0.02	840	R								NA			NA		08/15/2002
(1785) Roosevelt Ave	0.28	710	R								NA			NA		08/15/2002
(1787) Knoll Dr	0.04	500	R								NA			NA		08/15/2002

Virginia Department of Transportation
Traffic Engineering Division
2011
Annual Average Daily Traffic Volume Estimates By Section of Route
Fairfax Maintenance Area

Route	Length	AADT	QA	4Tire	Bus	-----Truck-----				QC	K Factor	QK	Dir Factor	AAWDT	QW	Year
						2Axle	3+Axle	1Trail	2Trail							
Fairfax County																
(1787) Knoll Dr	0.05	500	R				29-2855 S, Poplar Ct				NA			NA		08/15/2002
(1787) Knoll Dr	0.05	590	R				29-2855 N, Poplar Ct				NA			NA		08/15/2002
(1787) Knoll Dr	0.04	10	R				29-2854 Mendota Ave				NA			NA		1997
							Dead End									
(1789) Irvington Rd	0.22	280	R				29-1785 EAST				NA			NA		1997
							29-1785 WEST									
(1790) Quincy Ave	0.21	1300	R				29-1791				NA			NA		08/15/2002
(1790) Quincy Ave	0.05	790	R				29-1785; 29-1791				NA			NA		08/15/2002
							29-1720 Graham Rd									
(1791) Harrison Rd	0.05	160	R				29-1785 Roosevelt Ave				NA			NA		08/15/2002
(1791) Harrison Rd	0.05	320	N				29-1790 W, Quincy Ave				NA			NA		08/15/2002
(1791) Parkview Ave	0.11	320	R				Parkview Ave Harrison Rd				NA			NA		08/15/2002
(1791) Parkview Ave	0.13	580	R				29-1793 Oakland Ave				NA			NA		08/15/2002
							29-1790 Quincy Ave									
(1793) Oakland Ave	0.17	220	R				29-1791				NA			NA		1997
(1793) Oakland Ave	0.06	80	R				29-1720 Graham Rd				NA			NA		1997
							Cul-de-Sac									
(1794) Crest Place	0.06	50	R				Dead End				NA			NA		08/15/2002
(1794) High St	0.05	110	R				29-694 Great Falls St				NA			NA		10/26/2005
(1794) Walnut St	0.06	110	N				Walnut St High St				NA			NA		10/26/2005
(1794) Brilyn Place	0.07	190	R				29-1797 E, Locust St				NA			NA		08/15/2002
							110 6749 West St									
(1795) Conifer Lane	0.08	170	R				29-1799 West St N				NA			NA		08/15/2002
							29-1797 Locust St									
(1796) Dunbar Lane	0.08	120	R				29-1799 West St N				NA			NA		10/26/2005
							29-1797 Locust St									
(1797) Locust St	0.05	380	R				29-694 Great Falls St				NA			NA		08/15/2002
(1797) Locust St	0.03	260	R				29-1794 WEST				NA			NA		08/15/2002
(1797) Locust St	0.02	220	R				29-1794 EAST				NA			NA		08/10/2002
(1797) Locust St	0.02	210	R				29-1546 Locust Ridge Ct				NA			NA		08/10/2002
							29-1795 Conifer Lane									

Virginia Department of Transportation
Traffic Engineering Division
2011
Annual Average Daily Traffic Volume Estimates By Section of Route
Fairfax Maintenance Area

Route	Length	AADT	QA	4Tire	Bus	-----Truck-----				QC	K Factor	QK	Dir Factor	AAWDT	QW	Year
						2Axle	3+Axle	1Trail	2Trail							
Fairfax County																
(1797) Locust St	0.05	150	R								NA			NA		08/10/2002
(1797) Locust St	0.05	180	R								NA			NA		08/10/2002
(1797) Locust St	0.04	40	R								NA			NA		08/12/2002
(1798) Meridian St	0.08	170	R								NA			NA		10/26/2006
(1799) West St N	0.05	4900	G	99%	0%	0%	0%	0%	0%	C	0.124	F	0.610	5400	G	2011
(1799) West St N	0.05	5000	G	99%	0%	0%	0%	0%	0%	F	0.129	F	0.537	5400	G	2011
(1799) West St N	0.05	5000	G	99%	0%	0%	0%	0%	0%	F	0.128	F	0.543	5400	G	2011
(1800) Box Elder Ct	0.09	80	R								NA			NA		1997
(1801) Laughlin Ave	0.04	20	R								NA			NA		1997
(1801) Laughlin Ave	0.08	130	R								NA			NA		1997
(1801) Laughlin Ave	0.07	1400	R								NA			NA		08/06/2002
(1801) Laughlin Ave	0.07	1500	R								NA			NA		08/06/2002
(1801) Redmond Dr	0.04	1200	R								NA			NA		08/06/2002
(1801) Redmond Dr	0.10	1900	R								NA			NA		08/06/2002
(1802) Buena Vista Ave	0.10	940	R								NA			NA		1997
(1802) Buena Vista Ave	0.20	320	R								NA			NA		1997
(1802) Pine Crest Ave	0.10	170	R								NA			NA		1997
(1803) Cedar Ave	0.12	290	R								NA			NA		08/06/2002
(1803) Cedar Ave	0.19	310	R								NA			NA		08/06/2002
(1803) Park Ave	0.05	310	N								NA			NA		08/06/2002
(1803) Park Ave	0.07	470	R								NA			NA		08/06/2002
(1804) Spring Vale Ave	0.12	330	R								NA			NA		1997

Virginia Department of Transportation
Traffic Engineering Division
2011
Annual Average Daily Traffic Volume Estimates By Section of Route
Fairfax Maintenance Area

Route	Length	AADT	QA	4Tire	Bus	-----Truck-----				QC	K Factor	QK	Dir Factor	AAWDT	QW	Year
						2Axle	3+Axle	1Trail	2Trail							
Fairfax County																
1804 Spring Vale Ave	0.13	210	R									NA		NA		1997
1805 Moyer Pl	0.08	4200	R									NA		NA		10/20/2006
1806 Curran St	0.10	390	R									NA		NA		08/06/2002
1808 Tennyson Dr	0.08	3800	R									NA		NA		2002
1808 Tennyson Dr	0.17	1600	R									NA		NA		08/06/2002
1808 Tennyson Dr	0.24	2800	R									NA		NA		08/06/2002
1809 Longfellow St	0.08	3100	R									NA		NA		08/06/2002
1809 Longfellow St	0.15	2800	R									NA		NA		08/06/2002
1809 Longfellow St	0.07	2600	R									NA		NA		08/05/2002
1809 Longfellow St	0.14	2600	R									NA		NA		08/09/2002
1810 Whittier Ave	0.06	2200	R									NA		NA		08/06/2002
1810 Whittier Ave	0.06	1700	R									NA		NA		08/06/2002
1810 Whittier Ave	0.11	3000	R									NA		NA		08/06/2002
1810 Whittier Ave	0.10	3200	R									NA		NA		08/01/2002
1811 Emerson Ave	0.13	140	R									NA		NA		1997
1811 Emerson Ave	0.06	880	R									NA		NA		1997
1811 Emerson Ave	0.10	510	R									NA		NA		1997
1812 Pathfinder Lane	0.14	950	R									NA		NA		08/01/2002
1813 Ingleside Ave	0.35	3400	R									NA		NA		10/20/2005
1813 Ingleside Ave	0.11	NA										NA		NA		
1813 Ingleside Ave	0.72	1400	G	98%	1%	1%	0%	0%	0%	C	0.105	F	0.584	1500	G	2011
1813 Baron Rd	0.23	650	R									NA		NA		10/20/2005

Virginia Department of Transportation
Traffic Engineering Division
2011
Annual Average Daily Traffic Volume Estimates By Section of Route
Fairfax Maintenance Area

Route	Length	AADT	QA	4Tire	Bus	-----Truck-----				QC	K Factor	QK	Dir Factor	AAWDT	QW	Year
						2Axle	3+Axle	1Trail	2Trail							
Fairfax County																
(1814) Chelsea Rd	0.14	470	R				From: 29-3671					NA		NA		08/01/2002
(1814) Chelsea Rd	0.10	690	R				From: 29-1824					NA		NA		08/01/2002
(1814) Chelsea Rd	0.05	830	R				From: 0.10 ME 29-1824					NA		NA		08/01/2002
(1814) Chelsea Rd	0.03	940	R				From: 29-3447					NA		NA		08/01/2002
(1814) Chelsea Rd	0.05	270	R				From: 29-1898					NA		NA		08/01/2002
							To: 29-687 Churchill Rd									
(1815) Saint Albans Rd	0.10	130	R				From: Dead End					NA		NA		08/01/2002
							To: 29-3447									
(1816) Kurtz Rd	0.19	360	R				From: 29-1826 S, Maugh Rd					NA		NA		1997
(1816) Kurtz Rd	0.38	670	R				From: 29-1826 N, Maugh Rd					NA		NA		1997
(1816) Kurtz Rd	0.08	1200	R				From: 29-1817 Calder Rd					NA		NA		1997
							To: SR 123 Dolley Madison Blvd									
(1817) Calder Rd	0.15	680	R				From: 29-1818					NA		NA		08/05/2002
(1817) Calder Rd	0.12	870	R				From: 29-1819 Nolte St					NA		NA		08/05/2002
							To: 29-1816 Kurtz Rd									
(1818) Brawner St	0.07	1600	R				From: 29-3547 Chain Bridge Rd					NA		NA		08/05/2002
(1818) Brawner St	0.18	960	R				From: 29-1817 Calder Rd					NA		NA		08/05/2002
(1818) Brawner St	0.22	460	R				From: 29-1826 N, Maugh Rd					NA		NA		08/05/2002
(1818) Brawner St	0.10	140	R				From: 29-1826 S, Julia Ave					NA		NA		08/05/2002
							To: Dead End									
(1819) Nolte St	0.08	350	R				From: 29-3547 Chain Bridge Rd					NA		NA		10/20/2005
							To: 29-1817 Calder Rd									
(1820) Timarand Dr	0.18	310	R				From: Cul-de-Sac					NA		NA		01/08/2004
(1820)	0.14	NA					From: 29-642 Lorton Rd					NA		NA		
							To: Cul-de-Sac									
(1821) Kensington Rd	0.24	2000	R				From: SR 123 Dolley Madison Blvd					NA		NA		07/22/2002
(1821) Kensington Rd	0.12	750	R				From: 29-1824					NA		NA		07/22/2002
							To: 29-1813 Baron Rd									
(1822) Pathfinder Lane	0.15	730	R				From: 29-3547 Chain Bridge Rd					NA		NA		07/22/2002
(1822) Meadowbrook Ave	0.05	910	R				From: 29-1812; Meadowbrook Ave 29-1812 Pathfinder Lane					NA		NA		07/22/2002
							To: 29-1804 Spring Vale Ave									

Virginia Department of Transportation
Traffic Engineering Division
2011
Annual Average Daily Traffic Volume Estimates By Section of Route
Fairfax Maintenance Area

Route	Length	AADT	QA	4Tire	Bus	-----Truck-----				QC	K Factor	QK	Dir Factor	AAWDT	QW	Year
						2Axle	3+Axle	1Trail	2Trail							
Fairfax County																
(1822) Meadowbrook Ave	0.06	960	R								NA			NA		07/22/2002
(1822) Meadowbrook Ave	0.06	1100	R								NA			NA		08/01/2002
(1822) Meadowbrook Ave	0.05	3200	R								NA			NA		08/06/2002
(1823) Leeland Dr	0.12	160	R								NA			NA		1997
(1824) Summit Rd	0.10	230	R								NA			NA		08/06/2002
(1824) Melrose Dr	0.18	150	R								NA			NA		08/06/2002
(1824) Melrose Dr	0.08	230	R								NA			NA		08/06/2002
(1824) Melrose Dr	0.02	4200	R								NA			NA		08/01/2002
(1824) Melrose Dr	0.03	780	R								NA			NA		08/01/2002
(1824) Melrose Dr	0.09	920	R								NA			NA		08/01/2002
(1824) Melrose Dr	0.06	560	R								NA			NA		08/01/2002
(1824) Melrose Dr	0.05	240	R								NA			NA		08/01/2002
(1824) Melrose Dr	0.04	20	R								NA			NA		08/01/2002
(1824) Melrose Dr	0.02	250	R								NA			NA		08/01/2002
(1824) Melrose Dr	0.05	170	R								NA			NA		08/01/2002
(1824) Melrose Dr	0.05	310	R								NA			NA		08/01/2002
(1824) Melrose Dr	0.07	360	R								NA			NA		08/01/2002
(1824) Melrose Dr	0.07	180	R								NA			NA		08/01/2002
(1825) Fleetwood Rd	0.11	3600	R								NA			NA		08/01/2002
(1825) Fleetwood Rd	0.16	3900	R								NA			NA		08/01/2002
(1825) Fleetwood Rd	0.07	4600	R								NA			NA		08/01/2002
(1826) Maugh Rd	0.09	550	R								NA			NA		08/05/2002
(1826) Julia Ave	0.09	370	R								NA			NA		08/05/2002

Virginia Department of Transportation
Traffic Engineering Division
2011
Annual Average Daily Traffic Volume Estimates By Section of Route
Fairfax Maintenance Area

Route	Length	AADT	QA	4Tire	Bus	-----Truck-----				QC	K Factor	QK	Dir Factor	AAWDT	QW	Year
						2Axle	3+Axle	1Trail	2Trail							
Fairfax County																
(1826) Julia Ave	0.04	390	R								NA			NA		08/05/2002
						From: 29-1935 Wendy Lane										
						To: 29-1936 Topeka Rd										
(1826) Julia Ave	0.06	340	R								NA			NA		08/05/2002
						From: 29-1827 N, Waggaman Circle										
(1826) Julia Ave	0.03	360	R								NA			NA		08/05/2002
						From: 29-1816 S, Kurtz Rd										
(1826) Julia Ave	0.02	320	R								NA			NA		08/02/2002
						From: 29-1827 S, Waggaman Circle										
(1826) Maugh Rd	0.09	220	R								NA			NA		08/02/2002
						From: 29-1818 Brawner St										
						To: 29-1826 S, Maugh Rd										
(1827) Waggaman Circle	0.46	380	R								NA			NA		08/05/2002
						From: 29-1828 Smoot Dr										
(1827) Waggaman Circle	0.07	460	R								NA			NA		08/05/2002
						From: 29-1827 Waggaman Circle										
(1828) Smoot Dr	0.15	140	R								NA			NA		1997
						From: Dead End										
						To: 29-686 Balls Hill Rd										
(1829) Matthew Mills Rd	0.16	120	R								NA			NA		08/05/2002
						From: 29-1879 Raymond Ave										
(1829) Matthew Mills Rd	0.04	30	R								NA			NA		08/05/2002
						From: Dead End										
						To: 29-686 Balls Hill Rd										
(1830) Elizabeth Dr	0.15	500	R								NA			NA		07/30/2002
						From: 29-1879 Raymond Ave										
(1830) Elizabeth Dr	0.10	380	R								NA			NA		07/30/2002
						From: 29-1932 Theresa Ann St										
(1830) Elizabeth Dr	0.12	290	R								NA			NA		07/30/2002
						From: 29-3253 Carol Raye St										
(1830) Elizabeth Dr	0.14	420	R								NA			NA		07/30/2002
						From: 29-1878 Capitol View Dr										
(1830) Elizabeth Dr	0.07	820	R								NA			NA		07/30/2002
						From: 29-687 Churchill Rd										
						To: 29-1833 Sothoron Rd										
(1831) Buchanan St	0.10	290	R								NA			NA		07/30/2002
						From: 29-1832 Gilliams Rd										
(1831) Buchanan St	0.11	340	R								NA			NA		07/30/2002
						From: SR 123; 29-1904										
						To: 29-1831 Buchanan St										
(1832) Gilliams Rd	0.13	60	R								NA			NA		1997
						From: Dead End										
						To: 29-1831 Buchanan St										
(1833) Sothoron Rd	0.05	290	R								NA			NA		1997
						From: 29-1987 Darnall Dr										
(1833) Sothoron Rd	0.07	60	R								NA			NA		1997
						From: Dead End										
						To: 29-1087 Dulany Dr										
(1834) Mottrom Dr	0.30	170	R								NA			NA		08/21/2002
						From: 29-738 Old Dominion Dr										
						To: Dead End										
(1835) Corbin Ct	0.06	50	R								NA			NA		1997
						From: 29-1087 Dulany Dr										

Virginia Department of Transportation
Traffic Engineering Division
2011
Annual Average Daily Traffic Volume Estimates By Section of Route
Fairfax Maintenance Area

Route	Length	AADT	QA	4Tire	Bus	-----Truck-----				QC	K Factor	QK	Dir Factor	AAWDT	QW	Year
						2Axle	3+Axle	1Trail	2Trail							
Fairfax County																
(1836) Coan St	0.08	20	R									NA		NA		1997
(1837) Lowell Ave	0.10	350	R									NA		NA		07/30/2002
(1837) Lowell Ave	0.07	910	R									NA		NA		08/21/2002
(1838) Dashiell Rd	0.13	390	R									NA		NA		08/21/2002
(1838) Dashiell Rd	0.07	510	R									NA		NA		08/21/2002
(1838) Dashiell Rd	0.12	710	R									NA		NA		08/22/2002
(1838) Dashiell Rd	0.19	550	R									NA		NA		08/21/2002
(1838) Dashiell Rd	0.12	70	R									NA		NA		08/21/2002
(1839) Cofer Rd	0.12	440	R									NA		NA		08/21/2002
(1839) Cofer Rd	0.10	520	R									NA		NA		08/21/2002
(1839) Cofer Rd	0.16	950	R									NA		NA		08/22/2002
(1840) Holloway Rd	0.07	720	R									NA		NA		08/22/2002
(1840) Holloway Rd	0.20	220	R									NA		NA		08/21/2002
(1841) Gouthier Rd	0.07	640	R									NA		NA		08/22/2002
(1841) Gouthier Rd	0.07	450	R									NA		NA		08/21/2002
(1842) McCrea Pl	0.06	80	R									NA		NA		1997
(1843) Bellview Pl	0.22	90	R									NA		NA		1996
(1843) Bellview Pl	0.03	170	R									NA		NA		1996
(1844) Paul St	0.11	110	R									NA		NA		1997
(1844) Paul St	0.19	360	R									NA		NA		1997
(1844) Paul St	0.17	660	R									NA		NA		1997
(1844) Paul St	0.08	310	R									NA		NA		1997

Virginia Department of Transportation
Traffic Engineering Division
2011
Annual Average Daily Traffic Volume Estimates By Section of Route
Fairfax Maintenance Area

Route	Length	AADT	QA	4Tire	Bus	-----Truck-----				QC	K Factor	QK	Dir Factor	AAWDT	QW	Year
						2Axle	3+Axle	1Trail	2Trail							
Fairfax County																
(1845) Arnet St	0.22	450	R								NA			NA		01/09/2006
(1845) Arnet St	0.21	410	R								NA			NA		01/09/2006
(1845) Scoville St	0.13	20000	G	97%	2%	1%	0%	0%	0%	F	0.078	F	0.516	22000	G	2011
(1845) Carlin Spring Rd	0.38	12000	G	97%	2%	1%	0%	0%	0%	C	0.081	F	0.539	12000	G	2011
(1845) Carlyn Spring Rd	0.09	25000	G	97%	2%	1%	0%	0%	0%	F	0.092	F	0.672	27000	G	2011
(1846) Dannys Lane	0.07	390	R								NA			NA		09/10/2002
(1846) Dannys Lane	0.11	510	R								NA			NA		09/10/2002
(1846) Dannys Lane	0.17	630	R								NA			NA		09/10/2002
(1847) Dannys Pl	0.04	50	R								NA			NA		1997
(1848) Eppard St	0.17	310	R								NA			NA		1997
(1848) Eppard St	0.12	380	N								NA			NA		1997
(1848) Eppard St	0.08	380	R								NA			NA		1997
(1848) Eppard St	0.12	140	R								NA			NA		1997
(1849) Center Lane	0.10	720	R								NA			NA		09/10/2002
(1850) Melvern Place	0.21	150	R								NA			NA		09/10/2002
(1851) Parkhill Dr	0.07	300	R								NA			NA		09/10/2002
(1851) Parkhill Dr	0.14	80	R								NA			NA		09/10/2002
(1852) Arcadia Rd	0.05	190	R								NA			NA		1997
(1852) Arcadia Rd	0.06	390	R								NA			NA		09/10/2002
(1852) Arcadia Rd	0.06	1100	R								NA			NA		09/10/2002
(1852) Arcadia Rd	0.03	710	R								NA			NA		09/10/2002
(1852) Arcadia Rd	0.10	540	R								NA			NA		09/10/2002

Virginia Department of Transportation
Traffic Engineering Division
2011
Annual Average Daily Traffic Volume Estimates By Section of Route
Fairfax Maintenance Area

Route	Length	AADT	QA	4Tire	Bus	-----Truck-----				QC	K Factor	QK	Dir Factor	AAWDT	QW	Year
						2Axle	3+Axle	1Trail	2Trail							
Fairfax County																
(1852) Arcadia Rd	0.09	490	R			From: 29-1865 Lassen Ct						NA		NA		09/10/2002
(1852) Arcadia Rd	0.10	510	R			To: 29-1864 Hawaii Ct						NA		NA		09/10/2002
(1852) Arcadia Rd	0.04	650	R			From: 29-1855 Morgan St						NA		NA		09/10/2002
(1852) Arcadia Rd	0.06	620	R			To: 29-1854 Guest Lane						NA		NA		09/10/2002
(1852) Arcadia Rd	0.06	730	R			From: 29-1853 N. Bryce Rd						NA		NA		09/10/2002
(1853) Bryce Rd	0.22	200	R			To: 29-620 N; 29-1271						NA		NA		09/10/2002
(1854) Guest Lane	0.05	90	R			From: 29-1852 Arcadia Rd						NA		NA		1997
(1855) Morgan St	0.06	1400	R			To: Dead End						NA		NA		1997
(1856) Martin St	0.39	200	R			From: 29-1852 Arcadia Rd						NA		NA		09/10/2002
(1857) Chestnut Pl	0.05	470	R			To: 29-1272 Fairfax Parkway						NA		NA		09/10/2002
(1858) Doris Dr	0.02	270	R			From: 29-2243						NA		NA		12/16/2008
(1857) Chestnut Pl	0.07	720	R			To: SR 236 Little River Tpke						NA		NA		01/09/2006
(1858) Doris Dr	0.14	430	R			From: NCL Alexandria						NA		NA		01/09/2006
(1858) Doris Dr	0.07	590	R			To: 29-1858 Doris Dr						NA		NA		01/09/2006
(1858) Doris Dr	0.06	710	R			From: 29-2916 Dawes Ave						NA		NA		01/09/2006
(1859) Lester Ct	0.04	30	R			To: NCL Alexandria						NA		NA		1997
(1860) Doris Pl	0.03	40	R			From: 29-1861 Christine Pl						NA		NA		1997
(1861) Christine Pl	0.05	60	R			To: 29-1860 Doris Pl						NA		NA		1997
(1862) Kilmer Ct	0.04	70	R			From: 29-1859 Lester Ct						NA		NA		1997
(1863) Collie Lane	0.20	170	R			To: 29-1857 Chestnut Pl						NA		NA		1997
(1864) Hawaii Ct	0.09	120	R			From: Dead End						NA		NA		1997
(1864) Hawaii Ct	0.09	120	R			To: 29-1858 Doris Dr						NA		NA		1997
(1863) Collie Lane	0.20	170	R			From: Dead End						NA		NA		1997
(1863) Collie Lane	0.20	170	R			To: 29-1740 S, Brook Dr						NA		NA		09/03/2002
(1864) Hawaii Ct	0.09	120	R			From: 29-1740 N, Brook Dr						NA		NA		1997
(1864) Hawaii Ct	0.09	120	R			To: Dead End						NA		NA		1997
(1864) Hawaii Ct	0.09	120	R			From: 29-1852 Arcadia Rd						NA		NA		1997
(1864) Hawaii Ct	0.09	120	R			To: 29-1852 Arcadia Rd						NA		NA		1997

Virginia Department of Transportation
Traffic Engineering Division
2011
Annual Average Daily Traffic Volume Estimates By Section of Route
Fairfax Maintenance Area

Route	Length	AADT	QA	4Tire	Bus	-----Truck-----				QC	K Factor	QK	Dir Factor	AAWDT	QW	Year
						2Axle	3+Axle	1Trail	2Trail							
Fairfax County																
1865 Lassen Ct	0.05	60	R											NA		1997
1866 Mesa Way	0.07	90	R											NA		09/03/2002
1866 Ginger Dr	0.02	90	R											NA		1997
1867 Verde Ct	0.07	70	R											NA		1997
1868 Hallran Rd	0.10	140	R											NA		1997
1869 Magnolia Lane	0.07	NA												NA		
1869 Magnolia Lane	0.10	530	R											NA		01/09/2006
1869 Magnolia Lane	0.48	4100	G	99%	0%	0%	0%	0%	0%	C	0.097	F	0.724	3900	G	2011
1870 Dakota Ct	0.06	80	R											NA		1997
1870 Dakota Ct	0.12	160	R											NA		1997
1871 White St	0.05	170	R											NA		09/10/2002
1871 White St	0.09	360	R											NA		08/22/2002
1871 White St	0.05	640	R											NA		08/22/2002
1872 Carolyn Dr	0.07	620	R											NA		08/22/2002
1872 Carolyn Dr	0.10	550	R											NA		08/22/2002
1872 Carolyn Dr	0.06	560	R											NA		08/22/2002
1872 Carolyn Dr	0.08	640	R											NA		08/22/2002
1873 Creswell Dr	0.05	80	R											NA		1997
1873 Creswell Dr	0.08	220	R											NA		1997
1873 Creswell Dr	0.09	120	R											NA		1997
1874 Hazelton St	0.07	820	R											NA		08/22/2002
1874 Hazelton St	0.24	260	R											NA		08/22/2002

Virginia Department of Transportation
Traffic Engineering Division
2011
Annual Average Daily Traffic Volume Estimates By Section of Route
Fairfax Maintenance Area

Route	Length	AADT	QA	4Tire	Bus	-----Truck-----				QC	K Factor	QK	Dir Factor	AAWDT	QW	Year
						2Axle	3+Axle	1Trail	2Trail							
Fairfax County																
(1875) Faber Dr	0.18	250	R			From: 29-1875 Faber Dr					NA			NA		1997
						To: Dead End										
(1876) Lomar Dr	0.06	150	R			From: 29-1848					NA			NA		08/22/2002
						To: 29-1873 Creswell Dr										
(1877) Ravenwood Dr	0.16	170	R			From: 29-2327 Patrick Henry Dr					NA			NA		1997
						To: 29-2327 Patrick Henry Dr										
(1878) Capitol View Dr	0.20	370	R			From: 29-686 Balls Hill Rd					NA			NA		08/22/2002
(1878) Capitol View Dr	0.09	310	R			From: 29-1879 Raymond Ave					NA			NA		07/30/2002
(1878) Capitol View Dr	0.08	350	R			From: 29-1932 Theresa Ann St					NA			NA		07/30/2002
(1878) Capitol View Dr	0.12	470	R			From: 29-1953 Capitol View Ct					NA			NA		07/30/2002
						To: 29-1830 Elizabeth Dr										
(1879) Raymond Ave	0.07	280	R			From: 29-687 Churchill Rd					NA			NA		07/30/2002
(1879) Raymond Ave	0.07	460	R			From: 29-1878 Capitol View Dr					NA			NA		07/30/2002
(1879) Raymond Ave	0.07	250	R			From: 29-1829 Matthew Mills Rd					NA			NA		07/30/2002
(1879) Raymond Ave	0.25	420	R			From: 29-1830 Elizabeth Dr					NA			NA		07/30/2002
(1879) Raymond Ave	0.03	780	R			From: 29-1926 Eamestine St					NA			NA		07/30/2002
						To: 29-3253 Carol Raye St										
(1880) Duff Dr	0.02	190	R			From: NCL Alexandria					NA			NA		1986
						To: 29-1899 Hatton Ct										
(1881) Crater Pl	0.05	80	R			From: 29-1882					NA			NA		1997
						To: Dead End										
(1882) Everglades Dr	0.19	460	R			From: Yellowstone Dr					NA			NA		09/04/2002
(1882) Everglades Dr	0.04	660	R			From: 29-1146 Summit Pl					NA			NA		09/04/2002
(1882) Everglades Dr	0.20	360	R			From: 29-2889 Muir Pl					NA			NA		09/04/2002
(1882) Everglades Dr	0.13	490	R			From: 29-2874 Conrad Rd					NA			NA		09/04/2002
(1882) Everglades Dr	0.02	230	R			From: 29-2879 Teton Pl					NA			NA		09/04/2002
(1882) Yellowstone Dr	0.13	180	R			From: 29-1881 Crater Pl					NA			NA		09/04/2002
(1882) Yellowstone Dr	0.06	270	R			From: 29-2876 Zion Ct					NA			NA		09/04/2002
(1882) Yellowstone Dr	0.08	440	R			From: 29-2874 Conrad Rd					NA			NA		09/04/2002
						To: 29-2875 Tahoe Ct										

Virginia Department of Transportation
Traffic Engineering Division
2011
Annual Average Daily Traffic Volume Estimates By Section of Route
Fairfax Maintenance Area

Route	Length	AADT	QA	4Tire	Bus	-----Truck-----				QC	K Factor	QK	Dir Factor	AAWDT	QW	Year
						2Axle	3+Axle	1Trail	2Trail							
Fairfax County																
(1882) Yellowstone Dr	0.05	510	R									NA		NA		09/04/2002
						From: 29-2875 Tahoe Ct										
						To: 29-1885 Olympic Way										
(1882) Yellowstone Dr	0.09	650	R									NA		NA		09/04/2002
						From: 29-1146 Summit Pl										
(1882) Yellowstone Dr	0.09	340	R									NA		NA		09/04/2002
						From: 29-1884 Sequoia Ct										
(1882) Yellowstone Dr	0.07	280	R									NA		NA		09/04/2002
						From: 29-1883 Yosemite Dr										
(1882) Yellowstone Dr	0.10	400	R									NA		NA		09/04/2002
						To: Everglades Dr										
						From: 29-1882										
(1883) Yosemite Dr	0.16	280	R									NA		NA		09/04/2002
						To: 29-1146 Summit Pl										
(1883) Yosemite Dr	0.20	350	R									NA		NA		09/04/2002
						To: 29-2874 Conrad Rd										
						From: 29-1882										
(1884) Sequoia Ct	0.05	70	R									NA		NA		1997
						To: Dead End										
						From: Dead End										
(1885) Olympic Way	0.07	110	R									NA		NA		1997
						To: 29-1882										
						From: 29-2760 Potterton Dr										
(1886) Beachway Dr	0.92	3200	G	99%	0%	0%	0%	0%	0%	C	0.102	F	0.55	3000	G	2011
						To: 29-902 W, Blair Rd										
(1886) Beachway Rd	0.47	4700	R									NA		NA		11/16/2005
						To: 29-902 E, Blair Rd										
						From: Dead End										
(1887) Greentree Dr	0.32	310	R									NA		NA		1997
						To: 29-1886 Beachway Dr										
						From: 29-1886 Beachway Dr										
(1888) Nevius St	0.12	870	R									NA		NA		09/04/2002
						To: 29-943 Knollwood Dr										
(1888) Nevius St	0.11	1200	R									NA		NA		09/04/2002
						To: 29-942 Vista Dr										
(1888) Nevius St	0.08	1300	R									NA		NA		09/04/2002
						To: 29-1922										
(1888) Nevius St	0.01	2200	R									NA		NA		09/04/2002
						To: 29-1922										
(1888) Nevius St	0.15	2200	R									NA		NA		09/04/2002
						To: 29-1077 Culmore Ct										
						From: 29-1886 Beachway Dr										
(1889) Mansfield Rd	0.08	670	R									NA		NA		09/04/2002
						To: 29-3443 Luckey Ct										
(1889) Mansfield Rd	0.16	610	R									NA		NA		09/04/2002
						To: 29-942 Vista Dr										
						From: 29-2274 Crosswoods Cir										
(1890) Fiddler's Green	0.20	220	R									NA		NA		01/18/2006
						To: 29-2276 Waterway Dr										
						From: 29-2274 Crosswoods Cir										
(1891) Barger Dr	0.31	240	R									NA		NA		01/11/2006
						To: 29-2994 Rustic Way Lane										

Virginia Department of Transportation
Traffic Engineering Division
2011
Annual Average Daily Traffic Volume Estimates By Section of Route
Fairfax Maintenance Area

Route	Length	AADT	QA	4Tire	Bus	-----Truck-----				QC	K Factor	QK	Dir Factor	AAWDT	QW	Year
						2Axle	3+Axle	1Trail	2Trail							
Fairfax County																
(1892) Grass Hill Ter	0.10	700	R								NA			NA		09/09/1997
(1892) Grass Hill Ter	0.04	320	R								NA			NA		09/09/1997
(1892) Grass Hill Ter	0.10	110	R								NA			NA		09/09/1997
(1893) Waterway Pl	0.05	48	R								NA			NA		1997
(1894) Little John Ct	0.04	50	R								NA			NA		1997
(1895) Marian Ct	0.05	70	R								NA			NA		1997
(1896) Friar Tuck Ct	0.04	60	R								NA			NA		1997
(1897) Center St	0.06	1600	R								NA			NA		10/20/2005
(1898) Beverly Dr	0.63	3700	R								NA			NA		10/20/2005
(1898) Beverly Dr	0.07	8100	R								NA			NA		1997
(1899) Hatton Ct	0.05	80	R								NA			NA		1997
(1899) Hatton Ct	0.02	190	R								NA			NA		1997
(1900) Quail Hollow Ct	0.06	70	R								NA			NA		11/07/2002
(1901) Langley Lane	0.02	360	R								NA			NA		07/22/2002
(1901) Langley Lane	0.11	290	R								NA			NA		07/22/2002
(1902) Langley Lane	0.13	120	R								NA			NA		1997
(1902) Ramp	0.02	170	R								NA			NA		1997
(1903) Ridge St	0.14	240	R								NA			NA		1997
(1903) Ridge St	0.01	130	R								NA			NA		1997
(1904) Buchanan St	0.18	580	R								NA			NA		1997
(1904) Buchanan St	0.07	90	R								NA			NA		1997

Virginia Department of Transportation
Traffic Engineering Division
2011
Annual Average Daily Traffic Volume Estimates By Section of Route
Fairfax Maintenance Area

Route	Length	AADT	QA	4Tire	Bus	-----Truck-----				QC	K Factor	QK	Dir Factor	AAWDT	QW	Year
						2Axle	3+Axle	1Trail	2Trail							
Fairfax County																
1905 Waverly Way	0.17	2400	R								NA			NA		1997
1905 Waverly Way	0.20	2000	R								NA			NA		1997
1906 Langley Hill Dr	0.20	110	R								NA			NA		1997
1907 Langley Pl	0.15	160	R								NA			NA		1997
1907 Ballantrae Lane	0.31	930	R								NA			NA		1997
1907 Ballantrae Lane	0.24	410	R								NA			NA		1997
1908 Hicks Dr	0.18	230	R								NA			NA		1997
1908 Hicks Dr	0.19	210	R								NA			NA		1997
1909 Rice St	0.21	250	R								NA			NA		1997
1910 Basil Rd	0.10	390	R								NA			NA		1997
1910 Basil Rd	0.15	250	R								NA			NA		1997
1910 Basil Rd	0.31	90	R								NA			NA		1997
1911 Orris St	0.15	80	R								NA			NA		1997
1912 Talbert Rd	0.08	70	R								NA			NA		11/26/2001
1913 Kiger St	0.14	70	R								NA			NA		06/06/2000
1913 Kiger St	0.09	830	R								NA			NA		11/26/2001
1913 Kiger St	0.13	80	R								NA			NA		11/26/2001
1914 Dudley Dr	0.10	400	R								NA			NA		01/08/2004
1915 Lorfax Dr	0.02	70	R								NA			NA		01/08/2004
1915 Lorfax Dr	0.07	220	R								NA			NA		11/26/2001
1915 Lorfax Dr	0.09	510	R								NA			NA		11/26/2001

Virginia Department of Transportation
Traffic Engineering Division
2011
Annual Average Daily Traffic Volume Estimates By Section of Route
Fairfax Maintenance Area

Route	Length	AADT	QA	4Tire	Bus	-----Truck-----				QC	K Factor	QK	Dir Factor	AAWDT	QW	Year
						2Axle	3+Axle	1Trail	2Trail							
Fairfax County																
1915 Lorfax Dr	0.09	680	R								NA		NA			11/26/2001
1915 Lorfax Dr	0.09	220	R								NA		NA			11/26/2001
1916 Wells Rd	0.05	1000	R								NA		NA			11/26/2001
1917 Jameson St	0.14	150	R								NA		NA			11/26/2001
1917 Jameson St	0.19	200	R								NA		NA			11/26/2001
1918 Igoe St	0.14	100	R								NA		NA			11/26/2001
1918 Igoe St	0.19	220	R								NA		NA			11/26/2001
1919 Ridgely Dr	0.13	180	R								NA		NA			11/26/2001
1919 Ridgely Dr	0.20	100	R								NA		NA			11/26/2001
1920 Harvey Rd	0.06	80	R								NA		NA			07/22/2002
1920 Harvey Rd	0.10	2900	R								NA		NA			07/30/2002
1921 Malta Lane	0.11	130	R								NA		NA			1997
1922 Wilkins Dr	0.21	520	R								NA		NA			09/04/2002
1922 Aura Ct	0.03	40	R								NA		NA			09/04/2002
1923 Lawton St	0.05	670	R								NA		NA			07/31/2002
1923 Lawton St	0.09	540	R								NA		NA			07/31/2002
1923 Lawton St	0.08	380	R								NA		NA			07/31/2002
1923 Lawton St	0.03	20	R								NA		NA			07/31/2002
1923 Lawton St	0.10	1700	R								NA		NA			07/31/2002
1923 Lawton St	0.02	1500	R								NA		NA			07/31/2002
1923 Lawton St	0.10	960	R								NA		NA			07/31/2002
1923 Lawton St	0.07	500	R								NA		NA			1997

Virginia Department of Transportation
Traffic Engineering Division
2011
Annual Average Daily Traffic Volume Estimates By Section of Route
Fairfax Maintenance Area

Route	Length	AADT	QA	4Tire	Bus	-----Truck-----				QC	K Factor	QK	Dir Factor	AAWDT	QW	Year
						2Axle	3+Axle	1Trail	2Trail							
Fairfax County																
(1923) Lawton St	0.12	180	R			From: 29-3289 Lupine Lane					NA		NA			1997
(1923) Lawton St	0.04	60	R			To: 29-3438 Butternut Ct					NA		NA			1997
						To: Dead End										
(1924) Arbor Lane	0.35	650	R			From: FR-268 Arbor Lane					NA		NA			07/30/2002
						To: 29-1923 Lawton St										
(1925) River Oaks Dr	0.21	210	R			From: Dead End					NA		NA			1997
						To: 29-1923 Lawton St										
(1926) Earnestine St	0.08	270	R			From: 29-738 Old Dominion Dr					NA		NA			1997
(1926) Earnestine St	0.21	240	R			To: 29-1927 Martha Jane St					NA		NA			1997
						To: 29-1879 Raymond Ave										
(1927) Martha Jane St	0.04	20	R			From: 29-1926 Earnestine St					NA		NA			1997
						To: Dead End										
(1928) Pine Hill Rd	0.20	150	R			From: Cul-de-Sac					NA		NA			1997
(1928) Pine Hill Rd	0.12	270	R			To: 29-1824					NA		NA			1997
(1928) Pine Hill Rd	0.01	5	R			To: 29-1813 Baron Rd					NA		NA			1997
						To: 0.01 MN 29-1813										
(1929) Marion Ave	0.18	230	R			From: SR 123 Dolley Madison Blvd					NA		NA			07/30/2002
						To: 29-1824 Melrose Dr										
(1930) Langley Lane	0.30	140	R			From: 29-1987 Darnall Dr					NA		NA			1997
						To: 29-1907										
(1931) Legion Dr	0.10	90	R			From: Dead End					NA		NA			07/30/2002
						To: 29-747 Sanger St										
(1932) Theresa Ann St	0.12	80	R			From: 29-1830 Elizabeth Dr					NA		NA			10/19/2005
						To: 29-1878 Capitol View Dr										
(1933) Saigon Rd	0.13	90	R			From: Dead End					NA		NA			1997
(1933) Saigon Rd	0.06	120	R			To: 29-1948 Saigon Cir					NA		NA			1997
(1933) Saigon Rd	0.36	320	R			To: 29-1934 Spencer Rd					NA		NA			1997
						To: SR 193 Georgetown Pike										
(1934) Spencer Rd	0.29	240	R			From: 29-8047 Spencer Ct					NA		NA			1997
						To: 29-1933 Saigon Rd										
(1935) Wendy Lane	0.04	20	R			From: 29-1826 Maugh Rd					NA		NA			1997
						To: Dead End										
(1936) Topeka Rd	0.08	80	R			From: 29-1826 Maugh Rd					NA		NA			1997
						To: Dead End										

Virginia Department of Transportation
Traffic Engineering Division
2011
Annual Average Daily Traffic Volume Estimates By Section of Route
Fairfax Maintenance Area

Route	Length	AADT	QA	4Tire	Bus	-----Truck-----				QC	K Factor	QK	Dir Factor	AAWDT	QW	Year
						2Axle	3+Axle	1Trail	2Trail							
Fairfax County																
(1937) Fairview Ave	0.18	190	R				29-690 Old Chesterbrook Rd					NA		NA		10/19/2005
							29-1946 Cross St									
(1938) Ormond Ct	0.04	60	R				Dead End					NA		NA		1997
							29-1824									
(1939) Claymore Ct	0.08	80	R				29-1824					NA		NA		1997
							Dead End									
(1940) Allendale Rd	0.04	20	R				Dead End					NA		NA		1997
							29-1941 Langdon Ct									
(1940) Allendale Rd	0.04	110	R				29-1824					NA		NA		1997
							Dead End									
(1941) Langdon Ct	0.05	80	R				Dead End					NA		NA		1997
							29-1940 Allendale Rd									
(1942) Guilford Ct	0.08	110	R				29-1824					NA		NA		1997
							Dead End									
(1943) Weaver Ave	0.12	350	R				29-690 W, Old Chesterbrook Rd					NA		NA		08/07/2002
							29-1957 W, Danforth St									
(1943) Weaver Ave	0.13	180	R									NA		NA		08/07/2002
							29-1801 Laughlin Ave									
(1943) Weaver Ave	0.08	150	R									NA		NA		08/07/2002
							29-1957 E, Sinclair Dr									
(1943) Weaver Ave	0.05	220	N									NA		NA		08/17/2002
							Wrightson Dr									
(1943) Wrightson Dr	0.16	220	R				Weaver Ave					NA		NA		08/17/2002
							29-690 E, Old Chesterbrook Rd									
(1943) Wrightson Dr	0.03	400	R									NA		NA		08/07/2002
							29-1944 N, Macon St									
(1943) Wrightson Dr	0.10	160	R									NA		NA		08/07/2002
							29-1945 Hazel Lane									
(1943) Wrightson Dr	0.19	170	R									NA		NA		08/07/2002
							29-1944 S, Macon St									
(1944) Macon St	0.09	390	R				29-2798 Lumsden St					NA		NA		08/07/2002
							29-2576 Karlson St									
(1944) Macon St	0.05	390	R									NA		NA		08/07/2002
							29-2035 Broyhill St									
(1944) Macon St	0.07	430	R									NA		NA		08/07/2002
							29-1943 SOUTH									
(1944) Macon St	0.02	470	R									NA		NA		08/07/2002
							29-1960									
(1944) Macon St	0.21	510	R									NA		NA		08/07/2002
							29-1943 NORTH									
(1945) Hazel Lane	0.07	90	R				Dead End					NA		NA		1997
							29-1943									
(1945) Hazel Lane	0.18	200	R									NA		NA		1997
							Cul-de-Sac									

Virginia Department of Transportation
Traffic Engineering Division
2011
Annual Average Daily Traffic Volume Estimates By Section of Route
Fairfax Maintenance Area

Route	Length	AADT	QA	4Tire	Bus	-----Truck-----				QC	K Factor	QK	Dir Factor	AAWDT	QW	Year
						2Axle	3+Axle	1Trail	2Trail							
Fairfax County																
(1946) Cross St	0.04	250	R			From: 29-1937 Fairview Ave					NA		NA			10/26/2005
(1946) Cross St	0.05	190	R			To: 29-1947 Valley Ave					NA		NA			10/26/2005
(1947) Valley Ave	0.18	370	R			From: 29-3270 East Ave					NA		NA			10/26/2005
(1947) Valley Ave	0.07	370	R			To: 29-690 Old Chesterbrook Rd					NA		NA			10/26/2005
(1947) Valley Ave	0.07	370	R			From: 29-1946 Cross St					NA		NA			10/26/2005
(1948) Saigon Cir	0.06	30	R			To: SR 309 Old Dominion Drive					NA		NA			1997
(1949) Woodland Ter	0.15	50	R			From: 29-1933 Saigon Rd					NA		NA			1986
(1949) Woodland Ter	0.05	210	R			To: Dead End					NA		NA			1986
(1949) Woodland Ter	0.10	380	R			From: 29-3929 James Payne Cir					NA		NA			10/19/2005
(1949) Woodland Ter	0.10	380	R			To: 29-2846 N Albemarle St					NA		NA			10/19/2005
(1950) Lake Hill Dr	0.50	150	R			From: 29-2825 Woodman Dr					NA		NA			11/15/2001
(1951) Elnido Dr	0.07	160	R			To: Dead End					NA		NA			09/05/2002
(1951) Elnido Dr	0.08	190	R			From: 29-3646 Dalewood Pl					NA		NA			09/05/2002
(1951) Elnido Dr	0.07	480	R			To: 29-1988 Meca Ct					NA		NA			09/05/2002
(1951) Elnido Dr	0.07	480	R			From: 29-2694 NORTH					NA		NA			09/05/2002
(1951) Elnido Dr	0.09	480	R			To: 29-2694 SOUTH					NA		NA			09/05/2002
(1951) Elnido Dr	0.06	370	R			From: 29-1995 Chateau Ct					NA		NA			09/05/2002
(1952) Terrett Ct	0.03	40	R			To: 29-2821 Barbee St					NA		NA			09/05/2002
(1952) Terrett Ct	0.05	70	R			From: 29-2807 Birch Rd					NA		NA			09/05/2002
(1953) Capitol View Ct	0.05	60	R			To: Dead End					NA		NA			1997
(1955) Faragut Ct	0.14	150	R			From: 29-1878 Capitol View Dr					NA		NA			1997
(1956) Maddux Lane	0.60	530	R			To: 29-2574 Diamond Dr					NA		NA			1997
(1957) Sinclair Dr	0.25	150	R			From: 29-689 Chesterbrook Rd					NA		NA			10/19/2005
(1958) Shipman Lane	0.17	220	R			To: Cul-de-Sac					NA		NA			1997
(1957) Sinclair Dr	0.25	150	R			From: 29-1943					NA		NA			1997
(1958) Shipman Lane	0.17	220	R			To: 29-1943					NA		NA			1997
(1958) Shipman Lane	0.17	220	R			From: 29-937 Douglas Dr					NA		NA			1997
(1958) Shipman Lane	0.17	220	R			To: 29-1959 Nesbitt Pl					NA		NA			1997

Virginia Department of Transportation
Traffic Engineering Division
2011
Annual Average Daily Traffic Volume Estimates By Section of Route
Fairfax Maintenance Area

Route	Length	AADT	QA	4Tire	Bus	-----Truck-----				QC	K Factor	QK	Dir Factor	AAWDT	QW	Year
						2Axle	3+Axle	1Trail	2Trail							
Fairfax County																
(1958) Shipman Lane	0.08	120	R			From: 29-1959 Nesbitt Pl					NA			NA		1997
						To: Dead End										
(1959) Nesbitt Pl	0.12	220	R			From: 29-1958 Shipman Lane					NA			NA		07/22/2002
						To: 29-937 Douglas Dr										
(1960) Rosemont Dr	0.09	120	R			From: Dead End					NA			NA		1997
(1960) Rosemont Dr	0.07	250	R			From: 29-2033 Craig Lane					NA			NA		1997
(1960) Rosemont Dr	0.07	600	R			From: 29-693 Westmoreland St					NA			NA		1997
(1960) Rosemont Dr	0.14	420	R			From: 29-1972 Simmons Dr					NA			NA		1986
(1960) Rosemont Dr	0.06	320	R			From: 29-1973 Woodmoor Lane					NA			NA		1986
						To: 29-1944 Macon St										
(1961) Autumn Dr	0.07	60	R			From: 29-2592					NA			NA		11/07/2002
						To: Cul-de-Sac										
(1962) Tompkins Dr	0.07	810	R			From: 29-695 Kirby Rd					NA			NA		07/22/2002
(1962) Tompkins Dr	0.22	560	R			From: 29-3076 Farver Rd					NA			NA		07/22/2002
						To: 29-1956 Maddux Lane										
(1963) Bradmore Ct	0.04	40	R			From: Dead End					NA			NA		1997
						To: 29-2035 Broyhill St										
(1964) Westfield St	0.07	50	R			From: Dead End					NA			NA		08/27/2003
(1964) Westfield St	0.07	70	R			From: 29-2192					NA			NA		08/27/2003
(1964) Westfield St	0.07	150	R			From: 0.07 ME 29-2192					NA			NA		08/27/2003
						To: 29-629 Vernon View Dr										
(1965) Basset St	0.07	120	R			From: Cul-de-Sac					NA			NA		08/27/2003
(1965) Basset St	0.03	120	R			From: 0.07 ME Cul-de-Sac					NA			NA		08/27/2003
(1965) Basset St	0.16	210	R			From: 29-1966 Stratford Lane					NA			NA		08/27/2003
						To: 29-2192 Linton Lane										
(1966) Stratford Lane	0.05	1800	G			From: George Washington Mem Pkwy					NA			1800	G	2011
(1966) Stratford Lane	0.07	1600	R			From: 29-1967 Captains Row; Greylock St					NA			NA		11/12/2008
(1966) Stratford Lane	0.13	1700	G			From: 29-3195 Harbor Ter					NA			1700	G	2011
(1966) Stratford Lane	0.07	1400	G			From: 29-2189 Wakefield St					NA			1400	G	2011
(1966) Stratford Lane	0.05	1300	R			From: 29-1965 Basset St					NA			NA		11/12/2008
						To: 29-2052 Camden St										

Virginia Department of Transportation
Traffic Engineering Division
2011
Annual Average Daily Traffic Volume Estimates By Section of Route
Fairfax Maintenance Area

Route	Length	AADT	QA	4Tire	Bus	-----Truck-----				QC	K Factor	QK	Dir Factor	AAWDT	QW	Year
						2Axle	3+Axle	1Trail	2Trail							
Fairfax County																
(1966) Stratford Lane	0.03	20	G									NA		20	G	2011
(1967) Captains Row	0.07	80	R									NA		NA		08/27/2003
(1967) Captains Row	0.15	130	R									NA		NA		08/27/2003
(1967) Greylock St	0.23	230	R									NA		NA		08/27/2003
(1967) Greylock St	0.09	110	R									NA		NA		08/27/2003
(1968) Charles Augustine Dr	0.23	130	R									NA		NA		08/27/2003
(1968) Charles Augustine Dr	0.07	120	R									NA		NA		08/27/2003
(1969) Stevens St	0.07	180	R									NA		NA		09/10/2002
(1970) Langley Ridge Rd	0.22	120	R									NA		NA		1997
(1970) Langley Ridge Rd	0.07	150	R									NA		NA		1997
(1971) Dower Lane	0.04	20	R									NA		NA		07/31/2002
(1972) Simmons Dr	0.08	220	R									NA		NA		07/31/2002
(1972) Simmons Dr	0.03	240	R									NA		NA		07/31/2002
(1972) Simmons Dr	0.05	350	R									NA		NA		07/31/2002
(1973) Woodmoor Lane	0.22	200	R									NA		NA		08/22/2002
(1974) Simmons Ct	0.04	80	R									NA		NA		08/03/2006
(1975) Military Dr	0.27	180	R									NA		NA		08/22/2003
(1976) Peace Valley Lane	0.07	2500	R									NA		NA		08/22/2002
(1976) Peace Valley Lane	0.12	2100	R									NA		NA		08/22/2003
(1976) Peace Valley Lane	0.05	2000	R									NA		NA		08/22/2003
(1976) Peace Valley Lane	0.03	7	R									NA		NA		11/16/2005

Virginia Department of Transportation
Traffic Engineering Division
2011
Annual Average Daily Traffic Volume Estimates By Section of Route
Fairfax Maintenance Area

Route	Length	AADT	QA	4Tire	Bus	-----Truck-----				QC	K Factor	QK	Dir Factor	AAWDT	QW	Year
						2Axle	3+Axle	1Trail	2Trail							
Fairfax County																
(1976) Peace Valley Lane	0.05	280	R									NA		NA		11/16/2005
(1977) Merchant Lane	0.09	270	R									NA		NA		1997
(1978) Ramshorn Dr	0.16	60	R									NA		NA		1997
(1978) Ramshorn Dr	0.05	290	R									NA		NA		09/09/1999
(1978) Merchant Lane	0.11	140	R									NA		NA		09/09/1999
(1979) Somerset Dr	0.09	450	R									NA		NA		07/22/2002
(1979) Somerset Dr	0.09	840	R									NA		NA		07/22/2002
(1980) Stoneham Ct	0.08	130	R									NA		NA		1997
(1980) Stoneham Ct	0.08	50	R									NA		NA		07/31/2002
(1980) Stoneham Lane	0.11	260	R									NA		NA		1997
(1981) Long Meadow Rd	0.26	60	R									NA		NA		07/31/2002
(1981) Long Meadow Rd	0.03	360	R									NA		NA		07/31/2002
(1982) Rockland Terrace	0.07	70	R									NA		NA		1997
(1983) Mangum Pl	0.06	60	R									NA		NA		08/27/2003
(1984) Warbler Lane	0.07	360	R									NA		NA		07/22/2002
(1984) Warbler Lane	0.03	200	R									NA		NA		07/31/2002
(1984) Warbler Lane	0.04	190	R									NA		NA		07/31/2002
(1984) Warbler Lane	0.06	180	R									NA		NA		07/31/2002
(1985) Kinglet Ct	0.05	50	R									NA		NA		07/31/2002
(1986) Dormont St	0.08	240	R									NA		NA		01/07/2004
(1987) Darnall Dr	0.04	60	R									NA		NA		07/22/2002

Virginia Department of Transportation
Traffic Engineering Division
2011
Annual Average Daily Traffic Volume Estimates By Section of Route
Fairfax Maintenance Area

Route	Length	AADT	QA	4Tire	Bus	-----Truck-----				QC	K Factor	QK	Dir Factor	AAWDT	QW	Year
						2Axle	3+Axle	1Trail	2Trail							
Fairfax County																
(1987) Darnall Dr	0.11	360	R				From: 29-1989 Menlo Rd				NA		NA		07/22/2002	
(1987) Darnall Dr	0.11	310	R				From: 29-1930 Langley Lane				NA		NA		07/22/2002	
(1988) Meca Ct	0.06	60	R				From: 29-1833 Sothoron Rd				NA		NA		1997	
(1988) Meca Ct	0.06	60	R				To: Cul-de-Sac				NA		NA		1997	
(1989) Menlo Rd	0.08	20	R				From: 0.08 MW 29-1987				NA		NA		1997	
(1989) Menlo Rd	0.05	20	R				From: 29-1987 Darnall Dr				NA		NA		1997	
(1989) Menlo Rd	0.05	20	R				To: Dead End				NA		NA		1997	
(1990) Wemberly Way	0.11	850	R				From: 29-1923 Lawton St				NA		NA		07/31/2002	
(1990) Wemberly Way	0.04	440	R				From: 29-1991 Carrie Ct				NA		NA		10/19/2005	
(1990) Wemberly Way	0.37	240	R				From: 29-1992 Hampshire Rd				NA		NA		10/19/2005	
(1990) Wemberly Way	0.10	60	R				From: 29-3289 Lupine Lane				NA		NA		1997	
(1990) Wemberly Way	0.10	60	R				To: Dead End				NA		NA		1997	
(1991) Carrie Ct	0.07	70	R				From: Cul-de-Sac				NA		NA		1997	
(1991) Carrie Ct	0.07	70	R				To: 29-1990 Wemberly Way				NA		NA		1997	
(1992) Hampshire Rd	0.10	90	R				From: 29-1990 Wemberly Way				NA		NA		1997	
(1992) Hampshire Rd	0.10	90	R				To: Cul-de-Sac				NA		NA		1997	
(1993) Convair Dr	0.08	370	R				From: 29-1577 Beechcraft Dr				NA		NA		09/25/2003	
(1993) Convair Dr	0.24	360	R				From: 29-2056 Grunman Pl				NA		NA		09/25/2003	
(1993) Convair Dr	0.24	360	R				To: 29-1689 Fairchild Dr				NA		NA		09/25/2003	
(1994) Doncaster St	0.07	200	R				From: 29-1997 Hibbling Ave				NA		NA		09/25/2003	
(1994) Doncaster St	0.06	210	R				From: 29-1998 Doncaster Ct				NA		NA		10/21/2003	
(1994) Doncaster St	0.06	210	R				To: 29-1599 Dana Ave				NA		NA		10/21/2003	
(1995) Chateau Ct	0.04	60	R				From: 29-1951 Elnido Dr				NA		NA		1997	
(1995) Chateau Ct	0.04	60	R				To: Cul-de-Sac				NA		NA		1997	
(1996) Ramshorn Pl	0.06	50	R				From: Cul-de-Sac				NA		NA		1997	
(1996) Ramshorn Pl	0.06	50	R				To: 29-1978 Merchant Lane				NA		NA		1997	
(1997) Hibbling Ave	0.19	640	R				From: 29-1388				NA		NA		10/21/2003	
(1997) Hibbling Ave	0.09	740	R				From: 29-1273				NA		NA		10/21/2003	
(1997) Hibbling Ave	0.08	730	R				From: 29-1986 Dormont St				NA		NA		10/21/2003	
(1997) Hibbling Ave	0.06	670	R				From: 29-1237				NA		NA		10/21/2003	
(1997) Hibbling Ave	0.06	670	R				To: 29-1994 Doncaster St				NA		NA		10/21/2003	

Virginia Department of Transportation
Traffic Engineering Division
2011
Annual Average Daily Traffic Volume Estimates By Section of Route
Fairfax Maintenance Area

Route	Length	AADT	QA	4Tire	Bus	-----Truck-----				QC	K Factor	QK	Dir Factor	AAWDT	QW	Year
						2Axle	3+Axle	1Trail	2Trail							
Fairfax County																
1997 Hibbling Ave	0.10	680	R			From: 29-1994 Doncaster St					NA			NA		10/21/2003
						To: 29-1161										
1997 Hibbling Ave	0.20	400	R			From: Dead End					NA			NA		10/21/2003
						To: Cul-de-Sac										
1998 Doncaster Ct	0.06	120	R			From: 29-1994 Doncaster St					NA			NA		10/21/2003
						To: 29-686 Balls Hill Rd										
1999 Thrasher Rd	0.23	230	R			From: 29-3655 Thrasher Rd					NA			NA		07/31/2002
						To: Dead End										
1999 Thrasher Pl	0.03	40	R			From: 29-2010 Wittington Blvd					NA			NA		07/31/2002
						To: Cul-de-Sac										
2000 Cotswold Ct	0.08	100	R			From: 29-2002 School St					NA			NA		09/09/2003
						To: 29-641 Chapel Rd										
2001 Water St	0.06	300	R			From: 29-645; 29-2003 Clifton Rd					NA			NA		10/21/2003
						To: 29-2001 Water St										
2002 School St	0.12	150	R			From: 29-2001; School St					NA			NA		10/21/2003
						To: Cul-de-Sac										
2002 Water St	0.16	NA				From: 29-645; 29-2002 School St					NA			NA		
						To: 29-641 Chapel Rd										
2003 Pendelton Ave	0.05	640	R			From: WCL Clifton					NA			NA		10/21/2003
						To: 29-645 Main St										
2004 Chapel St	0.25	260	R			From: Dead End					NA			NA		10/21/2003
						To: 29-645 Main St										
2005 Richard Lane	0.05	160	R			From: WCL Clifton					NA			NA		10/21/2003
						To: 29-641 Kincheloe Rd										
2006 Chestnut St	0.25	220	R			From: SCL Clifton					NA			NA		10/21/2003
						To: 0.03 MN of SCL										
2007 Dell Ave	0.03	50	R			From: 29-641 Kincheloe Rd					NA			NA		1987
						To: 29-641 Kincheloe Rd										
2007 Dell Ave	0.10	150	R			From: 29-628 Collingwood Rd					NA			NA		10/21/2003
						To: 29-2009 Anesbury Ct										
2008 Anesbury Lane	0.10	220	R			From: 29-2022 Cedardale Dr					NA			NA		08/25/2003
						To: 29-2008 Anesbury Lane										
2008 Anesbury Lane	0.10	110	R			From: Cul-de-Sac					NA			NA		08/25/2003
						To: 29-2092 Stockton Pkwy										
2009 Anesbury Ct	0.05	70	R			From: 29-2052 Camden St					NA			NA		11/12/2008
						To: 29-2052 Camden St										
2010 Wittington Blvd	0.19	530	R								NA			NA		11/12/2008

Virginia Department of Transportation
Traffic Engineering Division
2011
Annual Average Daily Traffic Volume Estimates By Section of Route
Fairfax Maintenance Area

Route	Length	AADT	QA	4Tire	Bus	-----Truck-----				QC	K Factor	QK	Dir Factor	AAWDT	QW	Year
						2Axle	3+Axle	1Trail	2Trail							
Fairfax County																
(2010) Wittington Blvd	0.42	970	R											NA		11/12/2008
(2011) Summerset Lane	0.05	2000	R											NA		1996
(2012) Camden Ct	0.03	60	R											NA		08/25/2003
(2013) Crowley Pl	0.26	150	R											NA		01/13/2004
(2014) Bluedale St	0.11	220	R											NA		09/09/2003
(2014) Bluedale St	0.06	190	R											NA		09/09/2003
(2014) Bluedale St	0.24	190	R											NA		09/09/2003
(2015) Ingemar Ct	0.04	290	R											NA		06/25/2001
(2016) Davenport St	0.08	620	G	98%	1%	0%	0%	0%	0%	C	0.125	F	0.580	640	G	2011
(2017) Falster Rd	0.11	230	R											NA		08/25/2003
(2017) Falster Rd	0.13	200	R											NA		08/25/2003
(2018) Falster Ct	0.06	140	R											NA		08/25/2003
(2019) Crossley Pl	0.26	130	R											NA		08/25/2003
(2020) Crown Pl	0.26	140	R											NA		08/25/2003
(2021) Chadwick Ave	0.27	80	R											NA		01/13/2004
(2022) Cedardale Dr	0.07	320	R											NA		08/25/2003
(2022) Cedardale Dr	0.15	350	R											NA		08/25/2003
(2023) Dadmun Ct	0.08	100	R											NA		1997
(2024) Duvall St	0.16	160	R											NA		1997
(2025) Hermosa Dr	0.08	760	R											NA		09/03/2002

Virginia Department of Transportation
Traffic Engineering Division
2011
Annual Average Daily Traffic Volume Estimates By Section of Route
Fairfax Maintenance Area

Route	Length	AADT	QA	4Tire	Bus	-----Truck-----				QC	K Factor	QK	Dir Factor	AAWDT	QW	Year
						2Axle	3+Axle	1Trail	2Trail							
Fairfax County																
(2026) Beau Lane	0.03	30	R									NA		NA		1997
(2026) Beau Lane	0.05	240	R									NA		NA		1997
(2026) Beau Lane	0.08	50	R									NA		NA		1997
(2026) Beau Lane	0.04	20	R									NA		NA		1997
(2026) Beau Lane	0.10	180	R									NA		NA		1997
(2027) Suteki Dr	0.15	370	R									NA		NA		1997
(2028) Flint Hill Ct	0.10	80	R									NA		NA		1997
(2029) Blue Star Dr	0.06	180	R									NA		NA		09/03/2002
(2029) Blue Star Dr	0.06	120	R									NA		NA		08/08/2002
(2029) Blue Star Dr	0.07	130	R									NA		NA		08/08/2002
(2030) Courser Ct	0.05	70	R									NA		NA		1997
(2031) McFall St	0.11	250	R									NA		NA		1997
(2031) McFall Pl	0.06	NA										NA		NA		
(2031) Beaver Lane	0.11	110	R									NA		NA		08/18/2009
(2032) Rockmont Ct	0.11	140	R									NA		NA		1997
(2033) Craig Lane	0.10	100	R									NA		NA		1997
(2034) Weber Ct	0.03	40	R									NA		NA		1986
(2035) Broyhill St	0.06	230	R									NA		NA		08/07/2002
(2035) Broyhill St	0.07	170	R									NA		NA		08/07/2002
(2035) Broyhill St	0.11	200	R									NA		NA		08/08/2002
(2036) Felix St	0.06	360	R									NA		NA		1997

Virginia Department of Transportation
Traffic Engineering Division
2011
Annual Average Daily Traffic Volume Estimates By Section of Route
Fairfax Maintenance Area

Route	Length	AADT	QA	4Tire	Bus	-----Truck-----				QC	K Factor	QK	Dir Factor	AAWDT	QW	Year
						2Axle	3+Axle	1Trail	2Trail							
Fairfax County																
(2036) Felix St	0.08	270	R			From: 29-2176 Linwood Pl					NA		NA			1997
						To: 29-2035 Broyhill St										
(2037) Rambling Rd	0.12	90	R			From: Cul-de-Sac					NA		NA			1996
(2037) Rambling Rd	0.11	200	R			From: 29-1568 Sunrise Rd					NA		NA			11/08/2005
(2037) Rambling Rd	0.10	140	R			From: 29-3229					NA		NA			11/08/2005
(2037) Rambling Rd	0.08	330	R			From: 29-2038 Rambling Ct					NA		NA			11/08/2005
(2037) Rambling Rd	0.07	30	R			From: 29-2435 Flint Hill Rd					NA		NA			1996
						To: Dead End										
(2038) Rambling Ct	0.05	60	R			From: Dead End					NA		NA			1996
						To: 29-2037 Rambling Rd										
(2039) Claremont Dr	0.02	30	R			From: Dead End					NA		NA			1997
(2039) Claremont Dr	0.04	510	R			From: 29-2065 Lexington Rd					NA		NA			1997
(2039) Claremont Dr	0.06	530	R			From: 29-2064 Mallory Ct					NA		NA			1997
(2039) Claremont Dr	0.07	600	R			From: 29-2063 Lanham Rd					NA		NA			1997
(2039) Claremont Dr	0.08	390	R			From: 29-2789 Pinecastle Rd					NA		NA			1997
						To: 29-2792 Venice Ct										
(2040) Inglewood Ct	0.06	70	R			From: 29-2792 Venice Ct					NA		NA			1997
						To: Cul-de-Sac										
(2041) Strata St	0.20	170	R			From: 29-2663 Dalmation Dr					NA		NA			08/07/2002
						To: 29-2043 Rupert St										
(2042) Dean Dr	0.05	380	R			From: 29-2043 Rupert St					NA		NA			08/08/2002
(2042) Dean Dr	0.13	380	R			From: 29-2572 Opalocka Dr					NA		NA			08/07/2002
						To: 29-693; 29-2890										
(2043) Rupert St	0.06	370	R			From: 29-2672 Lemon Rd					NA		NA			08/08/2002
						To: 29-2041 Strata St										
(2043) Rupert St	0.06	380	R			From: 29-2029 Blue Star Dr					NA		NA			08/08/2002
(2043) Rupert St	0.14	480	R			From: 29-2042 Dean Dr					NA		NA			08/07/2002
(2043) Rupert St	0.05	480	R			From: 29-3285 Southridge Dr					NA		NA			08/08/2002
(2043) Rupert St	0.07	320	R			From: 29-3439 Tyndale St					NA		NA			08/08/2002
						To: 29-3486 Girard St										

Virginia Department of Transportation
Traffic Engineering Division
2011
Annual Average Daily Traffic Volume Estimates By Section of Route
Fairfax Maintenance Area

Route	Length	AADT	QA	4Tire	Bus	-----Truck-----				QC	K Factor	QK	Dir Factor	AAWDT	QW	Year
						2Axle	3+Axle	1Trail	2Trail							
Fairfax County																
(2043) Rupert St	0.03	30	R				From: 29-3486 Girard St					NA		NA		1997
							To: Dead End									
(2044) Leighton Dr	0.04	30	R				From: Dead End					NA		NA		09/05/2002
							To: 29-2793 Barbour Rd									
(2044) Leighton Dr	0.03	30	R				From: 29-2793 Barbour Rd					NA		NA		09/05/2002
							To: Dead End									
(2046) Barbour Ct	0.04	40	R				From: 29-2793					NA		NA		1997
							To: Cul-de-Sac									
(2047) Ryegate Lane	0.14	260	R				From: 29-2048 Waterford Rd					NA		NA		09/09/2003
							To: 29-2093									
(2047) Ryegate Lane	0.08	90	R				From: 29-2093					NA		NA		09/09/2003
							To: 29-2050 Highgate Rd									
(2048) Waterford Rd	0.08	90	R				From: 29-2092					NA		NA		09/09/2003
							To: 29-2047 Ryegate Lane									
(2048) Waterford Rd	0.11	120	R				From: 29-2047 Ryegate Lane					NA		NA		09/09/2003
							To: 29-2049 Turbridge Lane									
(2048) Waterford Rd	0.11	150	R				From: 29-2049 Turbridge Lane					NA		NA		09/09/2003
							To: 29-2093									
(2048) Waterford Rd	0.08	240	R				From: 29-2093					NA		NA		09/09/2003
							To: 29-2050 Highgate Rd									
(2049) Turbridge Lane	0.06	80	R				From: 29-2092					NA		NA		09/09/2003
							To: 29-2048 Waterford Rd									
(2049) Turbridge Lane	0.07	80	R				From: 29-2048 Waterford Rd					NA		NA		09/09/2003
							To: Dead End									
(2050) Highgate Rd	0.05	310	R				From: 29-2010 Wittington Blvd					NA		NA		08/26/2003
							To: 29-2048 Waterford Rd									
(2050) Highgate Rd	0.21	140	R				From: 29-2048 Waterford Rd					NA		NA		08/26/2003
							To: 29-2047 Ryegate Lane									
(2050) Highgate Rd	0.07	430	R				From: 29-2047 Ryegate Lane					NA		NA		08/26/2003
							To: 29-2051 Londonderry Rd									
(2051) Londonderry Rd	0.07	250	R				From: 29-2092					NA		NA		08/27/2003
							To: 29-3783 Culpeper Rd									
(2051) Londonderry Rd	0.20	470	R				From: 29-3783 Culpeper Rd					NA		NA		08/27/2003
							To: 29-2050 Highgate Rd									
(2051) Londonderry Rd	0.06	860	R				From: 29-2050 Highgate Rd					NA		NA		08/27/2003
							To: 29-2052									
(2051) Londonderry Rd	0.06	1200	R				From: 29-2052					NA		NA		08/27/2003
							To: 29-2014									
(2051) Londonderry Rd	0.07	1400	R				From: 29-2014					NA		NA		08/27/2003
							To: 29-4345 Yardley Dr									
(2051) Londonderry Rd	0.06	1500	R				From: 29-4345 Yardley Dr					NA		NA		08/27/2003
							To: 29-627 Elkin & Riverside									
(2052) Camden St	0.12	410	R				From: 29-2192 Linton Lane					NA		NA		08/26/2003
							To: 29-1966 Stratford Lane									

Virginia Department of Transportation
Traffic Engineering Division
2011
Annual Average Daily Traffic Volume Estimates By Section of Route
Fairfax Maintenance Area

Route	Length	AADT	QA	4Tire	Bus	-----Truck-----				QC	K Factor	QK	Dir Factor	AAWDT	QW	Year
						2Axle	3+Axle	1Trail	2Trail							
Fairfax County																
(2052) Camden St	0.18	1100	R								NA		NA			08/26/2003
(2052) Camden St	0.03	1100	R								NA		NA			08/26/2003
(2052) Camden St	0.05	990	R								NA		NA			08/26/2003
(2052) Camden St	0.03	960	R								NA		NA			08/27/2003
(2052) Camden St	0.09	1000	R								NA		NA			08/26/2003
(2052) Camden St	0.28	730	R								NA		NA			08/26/2003
(2052) Camden St	0.06	790	R								NA		NA			08/26/2003
(2052) Camden St	0.06	1500	R								NA		NA			08/26/2003
(2052) Camden St	0.16	850	R								NA		NA			08/26/2003
(2052) Camden St	0.12	100	R								NA		NA			08/26/2003
(2053) Oaklawn Dr	0.08	400	R								NA		NA			01/13/2004
(2053) Oaklawn Dr	0.06	570	R								NA		NA			01/13/2004
(2054) Candlewood Dr	0.27	240	R								NA		NA			09/10/2003
(2054) Candlewood Dr	0.09	440	R								NA		NA			09/10/2003
(2054) Candlewood Dr	0.07	500	R								NA		NA			09/10/2003
(2054) Candlewood Dr	0.12	300	R								NA		NA			09/10/2003
(2055) Newcastle Dr	0.24	650	R								NA		NA			10/21/2003
(2055) Newcastle Dr	0.12	1700	R								NA		NA			10/21/2003
(2055) Newcastle Dr	0.06	2100	R								NA		NA			10/21/2003
(2056) Grumman Pl	0.12	280	R								NA		NA			09/25/2003
(2057) Placid St	0.18	660	R								NA		NA			1997
(2058) Quinten St	0.11	150	R								NA		NA			1997

Virginia Department of Transportation
Traffic Engineering Division
2011
Annual Average Daily Traffic Volume Estimates By Section of Route
Fairfax Maintenance Area

Route	Length	AADT	QA	4Tire	Bus	-----Truck-----				QC	K Factor	QK	Dir Factor	AAWDT	QW	Year
						2Axle	3+Axle	1Trail	2Trail							
Fairfax County																
2059 Deer Dr	0.15	210	R			From: 29-2029 Blue Star Dr					NA			NA		08/08/2002
						To: 29-2662 Poppy Dr										
2060 Eden Ct	0.08	70	R			From: Cul-de-Sac					NA			NA		1986
						To: 29-2153 Boulevard Dr										
2061 Elaine Ct	0.09	130	R			From: Cul-de-Sac					NA			NA		09/15/2003
						To: 29-2153 Boulevard Dr										
2062 Sea Cliff Rd	0.06	250	R			From: 29-2768 Baldwin Dr					NA			NA		08/08/2002
						To: 29-2759 Susquehannock Dr										
2062 Sea Cliff Rd	0.06	280	R			From: 29-694 Great Falls Street					NA			NA		08/08/2002
						To: 29-2075 Warner Ave										
2062 Sea Cliff Rd	0.09	2000	R			From: 29-3272 Margie Dr					NA			NA		1986
						To: 29-3273 Wolfram Ct										
2062 Sea Cliff Rd	0.02	180	R			From: Dead End					NA			NA		08/08/2002
						To: Cul-de-Sac										
2063 Lanham Rd	0.07	70	R			From: 29-2039 Claremont Dr					NA			NA		1997
						To: 29-2039 Claremont Dr										
2064 Mallory Ct	0.04	50	R			From: Cul-de-Sac					NA			NA		1997
						To: 29-2792 Venice Ct										
2065 Lexington Rd	0.25	150	R			From: 29-2039 Claremont Dr					NA			NA		08/08/2002
						To: 29-2074 Culver Pl										
2066 Dalebrook Dr	0.22	170	R			From: 29-2160 Darton Dr					NA			NA		08/26/2003
						To: 29-2158 Wayneswood Blvd										
2066 Dalebrook Dr	0.07	910	R			From: 29-2159 Dewolfe Dr					NA			NA		08/27/2003
						To: Danton Lane										
2066 Dalebrook Dr	0.07	730	R			From: 29-3179 W. Potomac Lane					NA			NA		08/27/2003
						To: Danton Lane										
2066 Danton Lane	0.09	200	N			From: Dalebrook Dr					NA			NA		08/27/2003
						To: 29-3179 E. Potomac Lane										
2066 Danton Lane	0.12	240	R			From: Dalebrook Dr					NA			NA		08/27/2003
						To: Dead End										
2067 Fairoaks Rd	0.10	80	R			From: 29-3891 Oak Valley Dr					NA			NA		1997
						To: Dead End										

Virginia Department of Transportation
Traffic Engineering Division
2011
Annual Average Daily Traffic Volume Estimates By Section of Route
Fairfax Maintenance Area

Route	Length	AADT	QA	4Tire	Bus	-----Truck-----				QC	K Factor	QK	Dir Factor	AAWDT	QW	Year
						2Axle	3+Axle	1Trail	2Trail							
Fairfax County																
(2068) Clearfield Ave	0.07	60	R									NA		NA		1997
			From: Dead End													
(2068) Clearfield Ave	0.06	310	R									NA		NA		1997
			To: 29-6165 Oakton Glen Dr													
(2068) Clearfield Ave	0.13	450	R									NA		NA		1997
			From: 29-6168 Oakledge Ct													
(2068) Clearfield Ave	0.09	50	R									NA		NA		1997
			From: 29-3891 Oak Valley Dr													
			To: Dead End													
(2069) Elba Rd	0.11	100	R									NA		NA		09/25/2003
			From: Dead End													
(2069) Elba Rd	0.68	1000	G	98%	0%	1%	0%	0%	0%	C	0.101	F	0.522	1100	G	2011
			To: 29-4237 Range Rd													
(2070) Brentwood Place	0.08	1500	R									NA		NA		09/25/2003
			From: 29-1416 Frances Dr													
(2070) Brentwood Place	0.03	2700	R									NA		NA		09/25/2003
			To: 29-4294 Delafield Pl													
			From: 29-2069 Elba Rd													
(2071) Brentwood Pl	0.14	170	R									NA		NA		09/25/2003
			From: 29-2069 Elba Rd													
			To: Cul-de-Sac													
(2072) Daphine Lane	0.08	80	R									NA		NA		09/25/2003
			From: 29-2069 Elba Rd													
			To: Cul-de-Sac													
(2073) Cavendish Dr	0.27	280	R									NA		NA		08/25/2003
			From: 29-3783 Culpeper Rd													
(2073) Cavendish Dr	0.20	1600	R									NA		NA		11/12/2008
			From: 29-2052 Camden St													
			To: 29-627 Riverside Rd													
(2074) Culver Pl	0.05	490	R									NA		NA		08/25/2003
			From: 29-2159													
(2074) Culver Pl	0.04	170	R									NA		NA		08/25/2003
			From: 29-2066													
(2074) Culver Pl	0.16	70	R									NA		NA		08/25/2003
			To: 29-2077 Cyrus Pl													
			To: Dead End													
(2075) Warner Ave	0.11	500	R									NA		NA		08/08/2002
			From: 29-2062 Sea Cliff Rd													
(2075) Warner Ave	0.04	440	R									NA		NA		08/08/2002
			To: 29-3233 Evers Dr													
(2075) Warner Ave	0.04	770	R									NA		NA		08/08/2002
			From: 29-3236 Glen Head Ct													
(2075) Warner Ave	0.07	720	R									NA		NA		08/08/2002
			To: 29-2076 Kurpiers Ct													
(2075) Warner Ave	0.04	20	R									NA		NA		1997
			From: 29-3237 Westbury Rd													
			To: Dead End													
(2076) Kurpiers Ct	0.07	60	R									NA		NA		1997
			From: Cul-de-Sac													
			To: 29-2075 Warner Ave													
(2077) Cyrus Pl	0.25	200	R									NA		NA		01/13/2004
			From: 29-2158 Waynewood Blvd													
			To: 29-2074 Culver Pl													

Virginia Department of Transportation
Traffic Engineering Division
2011
Annual Average Daily Traffic Volume Estimates By Section of Route
Fairfax Maintenance Area

Route	Length	AADT	QA	4Tire	Bus	-----Truck-----				QC	K Factor	QK	Dir Factor	AAWDT	QW	Year
						2Axle	3+Axle	1Trail	2Trail							
Fairfax County																
(2078) Lane Dr	0.16	190	R									NA		NA		10/07/2003
(2079) Westchester St	0.05	120	R									NA		NA		10/07/2003
(2080) Swan Ter	0.11	180	R									NA		NA		10/07/2003
(2080) Swan Ter	0.06	560	R									NA		NA		10/07/2003
(2081) Bluebill Lane	0.22	640	R									NA		NA		10/07/2003
(2081) Bluebill Lane	0.07	520	R									NA		NA		10/07/2003
(2082) Harwood Pl	0.05	80	R									NA		NA		12/20/2001
(2082) Harwood Pl	0.32	280	R									NA		NA		01/02/2002
(2082) Harwood Pl	0.07	1500	R									NA		NA		1986
(2082) Harwood Pl	0.13	350	R									NA		NA		01/02/2002
(2082) Harwood Pl	0.11	430	R									NA		NA		01/02/2002
(2082) Harwood Pl	0.06	440	R									NA		NA		01/02/2002
(2082) Harwood Pl	0.04	780	R									NA		NA		01/02/2002
(2082) Harwood Pl	0.07	470	R									NA		NA		01/02/2002
(2082) Harwood Pl	0.10	170	R									NA		NA		12/20/2001
(2084) Caron Lane	0.10	90	R									NA		NA		1997
(2084) Caron Lane	0.07	70	R									NA		NA		1997
(2085) Salem Rd	0.08	310	R									NA		NA		1986
(2085) Salem Rd	0.18	340	R									NA		NA		09/05/2002
(2085) Salem Rd	0.08	380	R									NA		NA		09/08/2002
(2086) McKay St	0.16	190	R									NA		NA		1997
(2086) McKay St	0.05	30	R									NA		NA		1997

Virginia Department of Transportation
Traffic Engineering Division
2011
Annual Average Daily Traffic Volume Estimates By Section of Route
Fairfax Maintenance Area

Route	Length	AADT	QA	4Tire	Bus	-----Truck-----				QC	K Factor	QK	Dir Factor	AAWDT	QW	Year
						2Axle	3+Axle	1Trail	2Trail							
Fairfax County																
(2087) Dellwood Dr	0.04	590	R				From: Marshall Rd				NA			NA		09/03/2002
(2087) Dellwood Dr	0.26	540	R				To: 29-2088 W, Brian Dr				NA			NA		09/03/2002
(2087) Dellwood Dr	0.10	260	R				To: 29-2088 E, Brian Dr				NA			NA		09/03/2002
(2087) Dellwood Dr	0.14	150	R				To: 29-2089 Yeonas Dr				NA			NA		1997
(2088) Brian Dr	0.31	270	R				To: Cul-de-Sac				NA			NA		1997
(2088) Brian Dr	0.03	20	R				To: 29-2087 WEST				NA			NA		1997
(2089) Yeonas Dr	0.23	150	R				To: 29-2087 EAST				NA			NA		1997
(2089) Yeonas Dr	0.03	1400	R				To: SCL Vienna				NA			NA		09/03/2002
(2090) Duxbury Pl	0.07	140	R				To: 29-3783 Culpeper Rd				NA			NA		08/25/2003
(2091) Woodacre Ct	0.04	50	R				To: Cul-de-Sac				NA			NA		11/17/2002
(2092) Stockton Pkwy	0.01	7	R				To: 29-2592 Woodacre Dr				NA			NA		08/26/2003
(2092) Stockton Pkwy	0.06	190	R				To: Dead End				NA			NA		08/26/2003
(2092) Stockton Pkwy	0.19	180	R				To: 29-2051 Londonderry Rd				NA			NA		08/26/2003
(2092) Stockton Pkwy	0.18	260	R				To: 29-2048 Waterford Rd				NA			NA		08/26/2003
(2092) Stockton Pkwy	0.14	190	R				To: 29-2049 Turbridge Lane				NA			NA		08/26/2003
(2092) Stockton Pkwy	0.12	220	R				To: 29-2010 Wittington Blvd				NA			NA		08/26/2003
(2092) Stockton Pkwy	0.04	40	R				To: 29-4347 Creek Dr				NA			NA		08/26/2003
(2093) Bradgate Rd	0.19	100	R				To: 29-2052 Camden St				NA			NA		08/26/2003
(2093) Bradgate Rd	0.04	40	R				To: Dead End				NA			NA		09/09/2003
(2093) Bradgate Rd	0.19	100	R				To: 29-2048 Waterford Rd				NA			NA		09/09/2003
(2094) Kenmont Pl	0.11	150	R				To: 29-2047 Ryegate Lane				NA			NA		12/20/2001
(2095) Karl Rd	0.15	2300	R				To: Cul-de-Sac				NA			NA		11/12/2008
(2095) Karl Rd	0.08	210	R				To: 29-3309 Jansen Dr				NA			NA		09/25/2003
(2095) Karl Rd	0.09	130	R				To: 29-628 Collingwood Rd				NA			NA		09/25/2003
							To: 29-848 Shenandoah Rd				NA			NA		09/25/2003
							To: 29-2096 Kilt Ct				NA			NA		09/25/2003
							To: Cul-de-Sac				NA			NA		09/25/2003

Virginia Department of Transportation
Traffic Engineering Division
2011
Annual Average Daily Traffic Volume Estimates By Section of Route
Fairfax Maintenance Area

Route	Length	AADT	QA	4Tire	Bus	-----Truck-----				QC	K Factor	QK	Dir Factor	AAWDT	QW	Year
						2Axle	3+Axle	1Trail	2Trail							
Fairfax County																
(2096) Kilt Ct	0.03	49	R				From: 29-2095 Karl Rd				NA			NA		09/25/2003
							To: Cul-de-Sac									
(2097) Kane Ct	0.11	160	R				From: Cul-de-Sac				NA			NA		09/25/2003
							To: 29-848									
(2098) Conover Place	0.18	220	R				From: 29-3179 Potomac Lane				NA			NA		08/25/2003
							To: 29-2158 Waynewood Blvd									
(2098) Conover Place	0.26	320	R				From: 29-2159 Croton Dr				NA			NA		08/25/2003
							To: 29-2173 Neal Dr									
(2098) Conover Place	0.06	870	R				From: 29-2173 Neal Dr				NA			NA		08/25/2003
							To: Cul-de-Sac									
(2099) Tremont Ct	0.02	47	R				From: Cul-de-Sac				NA			NA		10/07/2003
							To: 29-1626 Tremont Dr									
(2100) School Lane	0.12	430	R				From: 29-649 Annandale Rd				NA			NA		1986
							To: Dead End									
(2101) Washington Rd	0.22	140	R				From: 29-2109 Lafayette Dr				NA			NA		09/16/2003
							To: 29-2104 Yorktown Dr									
(2102) Wellington Rd	0.15	140	R				From: 29-626 Sherwood Hall Lane				NA			NA		11/13/2008
							To: Dead End; Gap									
(2102) Wellington Rd	0.04	210	R				From: 29-2146 Paul Spring Pkwy; Gap				NA			NA		11/12/2008
							To: 29-2147 Trenton Dr									
(2102) Wellington Rd	0.14	210	R				From: 29-2147 Trenton Dr				NA			NA		11/12/2008
							To: 29-2133 Baltimore Rd									
(2102) Wellington Rd	0.51	770	R				From: 29-2133 Baltimore Rd				NA			NA		1991
							To: 29-629 Fort Hunt Rd									
(2103) Bunker Hill Rd	0.14	160	R				From: 29-2102 Wellington Rd				NA			NA		09/16/2003
							To: 29-2104 Yorktown Dr									
(2104) Yorktown Dr	0.03	40	R				From: Dead End				NA			NA		09/16/2003
							To: 29-2110 Fairfax Rd									
(2104) Yorktown Dr	0.05	160	R				From: 29-2110 Fairfax Rd				NA			NA		09/16/2003
							To: 29-2101 Washington Rd									
(2104) Yorktown Dr	0.08	260	R				From: 29-2101 Washington Rd				NA			NA		09/16/2003
							To: 29-2102 Wellington Rd									
(2104) Yorktown Dr	0.06	180	R				From: 29-2102 Wellington Rd				NA			NA		09/16/2003
							To: 29-2103 Bunker Hill Rd									
(2104) Yorktown Dr	0.06	230	R				From: 29-2103 Bunker Hill Rd				NA			NA		09/16/2003
							To: 29-2109 Lafayette Dr									
(2105) Gahant Rd	0.04	60	R				From: 29-629 Fort Hunt Rd				NA			NA		09/17/2003
							To: Dead End									
(2106) Westmoreland Rd	0.28	200	R				From: 29-844 Washington Ave				NA			NA		09/16/2003
							To: 29-2112									
(2106) Westmoreland Rd	0.02	420	R				From: 29-2112				NA			NA		09/16/2003
							To: 29-945 Bolling Dr									

Virginia Department of Transportation
 Traffic Engineering Division
 2011
 Annual Average Daily Traffic Volume Estimates By Section of Route
 Fairfax Maintenance Area

Route	Length	AADT	QA	4Tire	Bus	-----Truck-----				QC	K Factor	QK	Dir Factor	AAWDT	QW	Year
						2Axle	3+Axle	1Trail	2Trail							
Fairfax County																
(2106) Westmoreland Rd	0.06	550	R								NA			NA		09/16/2003
(2107) Namassin Rd	0.11	90	R								NA			NA		09/16/2003
(2108) Lee Ave	0.10	90	R								NA			NA		09/16/2003
(2108) Lee Ave	0.18	100	R								NA			NA		09/16/2003
(2109) Lafayette Dr	0.06	160	R								NA			NA		09/16/2003
(2109) Lafayette Dr	0.04	260	R								NA			NA		09/16/2003
(2109) Lafayette Dr	0.06	280	G								NA		280	G	2011	
(2109) Lafayette Dr	0.05	290	G								NA		290	G	2011	
(2109) Lafayette Dr	0.07	300	G								NA		300	G	2011	
(2109) Lafayette Dr	0.04	310	G								NA		310	G	2011	
(2110) Fairfax Rd	0.13	170	R								NA			NA		09/23/2003
(2110) Fairfax Rd	0.02	260	R								NA			NA		09/23/2003
(2110) Fairfax Rd	0.06	310	R								NA			NA		09/23/2003
(2110) Fairfax Rd	0.08	420	R								NA			NA		09/23/2003
(2110) Fairfax Rd	0.06	670	R								NA			NA		09/23/2003
(2110) Fairfax Rd	0.04	290	R								NA			NA		09/23/2003
(2110) Fairfax Rd	0.04	240	R								NA			NA		09/23/2003
(2110) Fairfax Rd	0.23	120	R								NA			NA		09/23/2003
(2111) Lafayette Dr	0.10	260	R								NA			NA		09/24/2003
(2112) Bolling Dr	0.06	340	R								NA			NA		09/17/2003
(2112) Bolling Dr	0.03	200	R								NA			NA		09/17/2003
(2112) Bolling Dr	0.09	220	R								NA			NA		09/17/2003

Virginia Department of Transportation
Traffic Engineering Division
2011
Annual Average Daily Traffic Volume Estimates By Section of Route
Fairfax Maintenance Area

Route	Length	AADT	QA	4Tire	Bus	-----Truck-----				QC	K Factor	QK	Dir Factor	AAWDT	QW	Year
						2Axle	3+Axle	1Trail	2Trail							
Fairfax County																
(2112) Lee Ave	0.12	230	R									NA		NA		09/17/2003
			From: 29-2108; Bolling Dr													
			To: 29-890 Alexandria Ave													
(2112) Lee Ave	0.14	110	R									NA		NA		09/17/2003
			From: 29-2199 Custis St													
			To: 29-844 Washington Ave													
(2113) Cameron Rd	0.24	120	R									NA		NA		09/16/2003
			From: 29-2112													
(2114) Hollindale Court	0.04	60	R									NA		NA		09/17/2003
			From: 29-922 Hollindale Drive													
			To: Dead End													
(2115) Admiral Dr	0.24	550	R									NA		NA		09/25/2003
			From: 29-629 Fort Hunt Rd													
(2115) Admiral Dr	0.09	590	G									NA		NA		2011
			From: 29-2117 Woodcliff Dr													
			To: 29-2116 Morningside Dr													
(2116) Morningside Dr	0.32	5300	G	100%	0%	0%	0%	0%	0%	F	0.115	F	0.813	5400	G	2011
			From: 29-629 Ft Hunt Rd; 29-626													
(2116) Morningside Dr	0.15	4700	G	100%	0%	0%	0%	0%	0%	C	0.12	F	0.881	4800	G	2011
			From: 29-1517 Ridgecrest Dr													
			To: Mt Vernon Blvd													
(2117) Woodcliff Ct	0.06	40	R									NA		NA		09/17/2003
			From: Dead End													
(2117) Woodcliff Dr	0.15	70	R									NA		NA		09/17/2003
			From: 29-2115 Admiral Dr													
			To: 29-1517 Ridgecrest Dr													
(2118) Lyndale Dr	0.03	70	R									NA		NA		09/17/2003
			From: Dead End													
(2118) Lyndale Dr	0.05	140	R									NA		NA		09/17/2003
			From: 29-2115													
(2118) Lyndale Dr	0.09	170	R									NA		NA		09/17/2003
			From: 29-2119 Woodridge Cir													
(2118) Lyndale Dr	0.07	170	R									NA		NA		09/17/2003
			From: 29-2120 Holiday Dr													
			To: 29-1517 Ridgecrest Dr													
(2119) Woodridge Cir	0.04	90	R									NA		NA		09/16/2003
			From: Dead End													
			To: 29-2118 Lyndale Dr													
(2120) Holiday Dr	0.04	50	R									NA		NA		09/16/2003
			From: Dead End													
			To: 29-2118 Lyndale Dr													
(2121) Spotswood Dr	0.09	130	R									NA		NA		09/16/2003
			From: 29-2109 Lafayette Dr													
			To: 29-848; 29-9607													
(2122) Hamilton Lane	0.09	70	R									NA		NA		09/22/2003
			From: 29-2109 Lafayette Dr													
			To: 29-848													
(2123) Scott Pl	0.03	60	R									NA		NA		09/22/2003
			From: 29-848													
			To: Dead End													
(2124) Jackson Rd	0.20	190	R									NA		NA		09/23/2003
			From: 29-848													
(2124) Jackson Rd	0.04	110	R									NA		NA		09/23/2003
			From: 29-2148 Ingram Pl													
			To: 29-2146 Paul Spring Pkwy													

Virginia Department of Transportation
Traffic Engineering Division
2011
Annual Average Daily Traffic Volume Estimates By Section of Route
Fairfax Maintenance Area

Route	Length	AADT	QA	4Tire	Bus	-----Truck-----				QC	K Factor	QK	Dir Factor	AAWDT	QW	Year
						2Axle	3+Axle	1Trail	2Trail							
Fairfax County																
(2125) Stratford Dr	0.03	60	R								NA		NA			09/23/2003
(2125) Stratford Dr	0.07	60	R								NA		NA			09/23/2003
(2126) MacAdams Pl	0.04	70	R								NA		NA			09/23/2003
(2127) Clayton Pl	0.04	60	R								NA		NA			09/23/2003
(2128) Jamestown Rd	0.15	130	R								NA		NA			09/24/2003
(2128) Jamestown Rd	0.09	260	R								NA		NA			09/24/2003
(2128) Jamestown Rd	0.06	60	R								NA		NA			09/24/2003
(2129) Carlyle Pl	0.10	190	R								NA		NA			09/24/2003
(2130) Wingfield Pl	0.08	100	R								NA		NA			09/24/2003
(2131) Concord Pl	0.03	50	R								NA		NA			09/22/2003
(2132) Revere Dr	0.04	60	R								NA		NA			09/22/2003
(2133) Baltimore Rd	0.06	120	R								NA		NA			09/22/2003
(2133) Baltimore Rd	0.11	140	R								NA		NA			09/22/2003
(2133) Baltimore Rd	0.06	230	R								NA		NA			09/22/2003
(2134) Penn Pl	0.05	60	R								NA		NA			09/22/2003
(2135) Yorktown Dr	0.05	180	R								NA		NA			09/16/2003
(2135) Yorktown Dr	0.08	160	R								NA		NA			09/16/2003
(2136) New Market Rd	0.05	160	R								NA		NA			09/23/2003
(2136) New Market Rd	0.22	140	R								NA		NA			09/23/2003
(2137) Clark Pl	0.07	50	R								NA		NA			09/23/2003

Virginia Department of Transportation
Traffic Engineering Division
2011
Annual Average Daily Traffic Volume Estimates By Section of Route
Fairfax Maintenance Area

Route	Length	AADT	QA	4Tire	Bus	-----Truck-----				QC	K Factor	QK	Dir Factor	AAWDT	QW	Year
						2Axle	3+Axle	1Trail	2Trail							
Fairfax County																
(2138) Bainbridge Rd	0.06	410	R				From: 29-2146 Paul Spring Pkwy				NA		NA		09/24/2003	
(2138) Bainbridge Rd	0.10	370	R				To: 29-2150 Colonial Woods Dr				NA		NA		09/29/2003	
(2138) Bainbridge Rd	0.13	440	R				From: 29-2139 Rossiter Pl				NA		NA		09/24/2003	
(2138) Bainbridge Rd	0.10	260	R				To: 29-848				NA		NA		09/24/2003	
(2138) Bainbridge Rd	0.12	90	R				From: 29-2128 Jamestown Rd				NA		NA		09/24/2003	
(2138) Bainbridge Rd							To: Cul-de-Sac									
(2139) Rossiter Pl	0.05	80	R				From: 29-2138 Bainbridge Rd				NA		NA		09/24/2003	
(2139) Rossiter Pl							To: Dead End									
(2140) Harriett St	0.09	120	R				From: 29-649 Annandale Rd				NA		NA		1997	
(2140) Harriett St							To: Dead End									
(2141) Alden Rd	0.13	70	R				From: 29-2142 Standish Rd				NA		NA		09/10/2003	
(2141) Alden Rd	0.08	300	R				To: 29-1138 Winthrop Dr				NA		NA		09/10/2003	
(2141) Alden Rd	0.13	210	R				From: 29-3171 SOUTH				NA		NA		09/10/2003	
(2141) Alden Rd	0.07	830	R				To: 29-3171 NORTH				NA		NA		09/10/2003	
(2141) Alden Rd							From: 29-3179 Potomac Lane									
(2142) Standish Rd	0.09	170	R				To: 29-850 Ft Hunt Rd				NA		NA		11/12/2008	
(2142) Standish Rd	0.18	130	R				From: 29-2141 Alden Rd				NA		NA		09/10/2003	
(2142) Standish Rd							To: 29-1138 Winthrop Dr									
(2143) Arcturus Lane	0.25	150	R				From: 29-629 Fort Hunt Rd				NA		NA		09/16/2003	
(2143) Arcturus Lane							To: Mt Vernon Mem Hwy									
(2144) Gregory Dr	0.10	370	R				From: US 1 Richmond Hwy				NA		NA		01/05/2004	
(2144) Gregory Dr							To: 29-3127									
(2145) Maryland St	0.27	310	R				From: Dead End				NA		NA		09/10/2003	
(2145) Maryland St	0.23	1600	R				To: 29-623 Old Mt Vernon Rd				NA		NA		09/10/2003	
(2145) Maryland St							From: SR 235 Mount Vernon Hwy									
(2146) Paul Spring Pkwy	0.04	40	R				To: Dead End				NA		NA		09/22/2003	
(2146) Paul Spring Pkwy	0.07	380	R				From: 29-2138 Bainbridge Rd				NA		NA		09/22/2003	
(2146) Paul Spring Pkwy	0.07	410	R				To: 29-2149 New Orleans Dr				NA		NA		09/22/2003	
(2146) Paul Spring Pkwy	0.05	490	R				From: 29-2136 New Market Rd				NA		NA		09/22/2003	
(2146) Paul Spring Pkwy	0.06	600	R				To: 29-2124 Jackson Rd				NA		NA		09/22/2003	
(2146) Paul Spring Pkwy							From: 29-2110 Fairfax Rd									

Virginia Department of Transportation
Traffic Engineering Division
2011
Annual Average Daily Traffic Volume Estimates By Section of Route
Fairfax Maintenance Area

Route	Length	AADT	QA	4Tire	Bus	-----Truck-----				QC	K Factor	QK	Dir Factor	AAWDT	QW	Year
						2Axle	3+Axle	1Trail	2Trail							
Fairfax County																
(2146) Paul Spring Pkwy	0.08	760	R								NA			NA		09/22/2003
						From: 29-2110 Fairfax Rd										
						To: 29-2102 Wellington Rd										
(2146) Paul Spring Pkwy	0.15	750	R								NA			NA		09/22/2003
						From: 29-2135 Yorktown Dr										
(2146) Paul Spring Pkwy	0.06	840	R								NA			NA		09/22/2003
						From: 29-2165 Dare Ct										
(2146) Paul Spring Pkwy	0.06	860	R								NA			NA		09/22/2003
						From: 29-890 Alexandria Ave										
(2146) Paul Spring Pkwy	0.15	780	R								NA			NA		09/22/2003
						To: 29-629 Fort Hunt Rd										
(2147) Trenton Dr	0.17	100	R								NA			NA		09/22/2003
						From: 29-2102 Wellington Rd										
						To: 29-2135										
(2148) Ingram Pl	0.03	47	R								NA			NA		09/22/2003
						From: 29-2124 Jackson Rd										
						To: Dead End										
(2149) New Orleans Dr	0.09	130	R								NA			NA		09/22/2003
						From: Dead End										
						To: 29-2146 Paul Spring Pkwy										
(2150) Colonial Woods Dr	0.05	48	R								NA			NA		09/25/2003
						From: Dead End										
						To: 29-2138 Bainbridge Rd										
(2151) Battery Rd	0.07	430	R								NA			NA		09/09/2003
						From: 29-629 Vernon View Dr										
(2151) Battery Rd	0.08	190	R								NA			NA		09/09/2003
						From: 29-2152 S, Camfield Dr										
(2151) Battery Rd	0.18	170	R								NA			NA		09/09/2003
						From: 29-1968 Charles Augustine Dr										
(2151) Battery Rd	0.07	360	R								NA			NA		09/09/2003
						From: 29-2152 N, Camfield Dr										
						To: 29-850 Ft Hunt Rd										
(2152) Camfield Dr	0.07	240	R								NA			NA		09/10/2003
						From: 29-2151 S, Battery Rd										
(2152) Camfield Dr	0.25	190	R								NA			NA		09/10/2003
						From: 29-2175 Camfield Ct										
						To: 29-2151 N, Battery Rd										
(2153) Boulevard Dr	0.83	340	R								NA			NA		09/10/2003
						From: 29-2158 Waywood Dr; Waywood Blvd										
						To: 29-628 Collingwood Rd										
(2154) Lilac Lane	0.24	110	R								NA			NA		11/12/2008
						From: 29-2173 Neal Dr										
						To: 29-2153; 29-2155										
(2155) Ashwood Dr	0.18	380	R								NA			NA		09/15/2003
						From: 29-2173 Neal Dr										
						To: 29-2153; 29-2154										
(2156) Felton Lane	0.16	170	R								NA			NA		09/15/2003
						From: 29-2173 Neal Dr										
						To: 29-2153 Boulevard Dr										
(2157) Alyce Pl	0.06	70	R								NA			NA		09/15/2003
						From: Dead End										
						To: 29-2153 Boulevard Dr										
(2158) Waywood Blvd	0.81	1300	G	99%	1%	0%	0%	0%	0%	F	0.122	F	0.512	1300	G	2011
						From: 29-629 Ft Hunt Rd										
						To: 29-2153 Boulevard Dr										

Virginia Department of Transportation
Traffic Engineering Division
2011
Annual Average Daily Traffic Volume Estimates By Section of Route
Fairfax Maintenance Area

Route	Length	AADT	QA	4Tire	Bus	-----Truck-----				QC	K Factor	QK	Dir Factor	AAWDT	QW	Year
						2Axle	3+Axle	1Trail	2Trail							
Fairfax County																
(2158) Waynewood Dr	0.04	1800	G	99%	1%	0%	0%	0%	0%	C	0.111	F	0.9	1800	G	2011
(2159) Cool Spring Dr	0.17	450	R											NA		09/11/2003
(2159) Cool Spring Dr	0.10	580	R											NA		09/11/2003
(2159) Cool Spring Dr	0.06	570	R											NA		09/11/2003
(2159) Cool Spring Dr	0.23	870	R											NA		09/11/2003
(2159) Croton Dr	0.05	1600	R											NA		09/11/2003
(2159) Croton Dr	0.06	1400	R											NA		09/11/2003
(2159) Croton Dr	0.05	1300	R											NA		09/11/2003
(2159) Croton Dr	0.06	1100	R											NA		09/11/2003
(2159) Croton Dr	0.06	900	R											NA		09/11/2003
(2159) Croton Dr	0.26	470	R											NA		09/11/2003
(2159) Croton Dr	0.22	300	R											NA		09/11/2003
(2159) Croton Dr	0.12	300	R											NA		09/11/2003
(2159) Dewolfe Dr	0.24	160	R											NA		09/11/2003
(2160) Darton Dr	0.06	170	R											NA		09/11/2003
(2160) Darton Dr	0.06	110	R											NA		09/11/2003
(2160) Darton Dr	0.09	220	R											NA		09/11/2003
(2160) Darton Dr	0.08	200	R											NA		09/11/2003
(2161) Doyle Dr	0.14	290	R											NA		09/11/2003
(2161) Doyle Dr	0.05	210	R											NA		09/11/2003
(2161) Doyle Dr	0.15	140	R											NA		09/11/2003
(2162) Doter Dr	0.06	180	R											NA		01/13/2004
(2162) Doter Dr	0.06	150	R											NA		01/13/2004
(2162) Doter Dr	0.10	110	R											NA		01/13/2004

Virginia Department of Transportation
Traffic Engineering Division
2011
Annual Average Daily Traffic Volume Estimates By Section of Route
Fairfax Maintenance Area

Route	Length	AADT	QA	4Tire	Bus	-----Truck-----				QC	K Factor	QK	Dir Factor	AAWDT	QW	Year
						2Axle	3+Axle	1Trail	2Trail							
Fairfax County																
(2163) Morey Lane	0.14	120	R			From: 29-2173 Neal Dr					NA			NA		09/15/2003
						To: 29-2153 Boulevard Dr										
(2164) Evening Lane	0.07	130	R			From: 29-2197 Midday Lane South					NA			NA		09/25/2003
(2164) Evening Lane	0.10	400	R			From: 29-2197 Midday Lane North					NA			NA		09/25/2003
						To: 29-626 Sherwood Hall Lane										
(2165) Dare Ct	0.06	60	R			From: 29-2146 Paul Spring Pkwy					NA			NA		09/16/2003
						To: Dead End										
(2166) Dover Ct	0.07	60	R			From: Cul-de-Sac					NA			NA		1986
						To: 29-2618 Merle Pl										
(2167) Reddfield Ct	0.13	90	R			From: 29-2633 Reddfield Dr					NA			NA		1986
						To: Cul-de-Sac										
(2168) Blacksburg Rd	0.02	10	R			From: Dead End					NA			NA		1986
(2168) Blacksburg Rd	0.10	110	R			From: 29-2698 Hopewell Ave					NA			NA		10/08/2003
(2168) Blacksburg Rd	0.14	170	R			From: 29-2169 Independence Ave					NA			NA		10/08/2003
						To: 29-2684 New Hope Dr										
(2169) Independence Ave	0.07	110	R			From: 29-2685 Danville St					NA			NA		10/08/2003
(2169) Independence Ave	0.06	150	R			From: 29-2588 Charlottesville Rd					NA			NA		10/08/2003
(2169) Independence Ave	0.07	250	R			From: 29-2168 Blacksburg Rd					NA			NA		10/08/2003
						To: 29-2699 Clifton St										
(2170) Chanel Rd	0.23	320	R			From: 29-2951 Columbia Pike Frontage					NA			NA		01/03/2006
(2170) Chanel Rd	0.12	420	R			From: 29-3044 Chanel Rd					NA			NA		01/03/2006
(2170) Chanel Rd	0.14	140	R			From: 29-3043 Elwood Dr					NA			NA		1997
						To: Cul-de-Sac										
(2171) Lancia Dr	0.09	260	R			From: 29-694 Lewinsville Rd					NA			NA		11/18/2008
(2171) Lancia Dr	0.05	210	R			From: 29-2172 Lancia Ct					NA			NA		11/18/2008
(2171) Lancia Dr	0.21	30	R			From: 0.05 MN 29-2172					NA			NA		1996
						To: Cul-de-Sac										
(2172) Lancia Ct	0.07	60	R			From: 29-2171 Lancia Dr					NA			NA		1996
						To: Dead End										
(2173) Neal Dr	0.23	660	R			From: 29-628 Collingwood Rd					NA			NA		09/15/2003
(2173) Neal Dr	0.03	760	R			From: 29-2017 Falster Rd					NA			NA		09/15/2003
						To: 29-2098										

Virginia Department of Transportation
Traffic Engineering Division
2011
Annual Average Daily Traffic Volume Estimates By Section of Route
Fairfax Maintenance Area

Route	Length	AADT	QA	4Tire	Bus	-----Truck-----				QC	K Factor	QK	Dir Factor	AAWDT	QW	Year
						2Axle	3+Axle	1Trail	2Trail							
Fairfax County																
(2173) Neal Dr	0.05	1000	R			From: 29-2098					NA			NA		09/15/2003
(2173) Neal Dr	0.07	730	R			From: 29-2022 Cedardale Dr					NA			NA		09/15/2003
(2173) Neal Dr	0.08	650	R			From: 29-2154 Lilac Lane					NA			NA		09/15/2003
(2173) Neal Dr	0.04	550	R			From: 29-2155 Ashwood Dr					NA			NA		09/15/2003
(2173) Neal Dr	0.03	470	R			From: 29-2161 Doyle Dr					NA			NA		09/15/2003
(2173) Neal Dr	0.07	380	R			From: 29-2156 Felton Lane					NA			NA		09/15/2003
(2173) Neal Dr	0.04	310	R			From: 29-2163 Morey Lane					NA			NA		09/15/2003
(2173) Neal Dr	0.16	170	R			From: 29-2174 Tenley St					NA			NA		09/15/2003
(2173) Neal Dr						To: 29-2153 Boulevard Dr										
(2174) Tenley St	0.06	140	R			From: 29-2160 Darton Dr					NA			NA		09/15/2003
(2174) Tenley St						To: 29-2173 Neal Dr										
(2175) Camfield Ct	0.12	240	R			From: 29-2152 Camfield Dr					NA			NA		09/11/2003
(2175) Camfield Ct						To: Dead End										
(2176) Linwood Pl	0.03	60	R			From: Dead End					NA			NA		1997
(2176) Linwood Pl	0.05	220	R			From: 29-2576 Karlson St					NA			NA		1997
(2176) Linwood Pl						To: 29-2036 Felix St										
(2177) Fargo St	0.20	190	R			From: 29-2675 Pioneer Dr					NA			NA		10/08/2003
(2177) Fargo St						To: 29-2677 Frontier Dr										
(2178) Deepford St	0.13	1600	R			From: 29-2677 Frontier Dr					NA			NA		10/07/2003
(2178) Deepford St	0.06	1200	R			From: 29-3730 Rivanna Dr					NA			NA		10/07/2003
(2178) Deepford St	0.14	1500	R			From: 29-3733 Crozet Ct					NA			NA		10/07/2003
(2178) Deepford St	0.05	1400	R			From: 29-3582 Wayles St					NA			NA		10/07/2003
(2178) Deepford St						To: 29-3580 Deepford St										
(2179) Service Rd	0.17	370	R			From: 29-644; 29-2675					NA			NA		01/13/2004
(2179) Service Rd						To: 29-644; 29-2677										
(2180) Earldale Ct	0.13	170	R			From: Cul-de-Sac					NA			NA		09/22/2003
(2180) Earldale Ct						To: 29-626 Sherwood Hall Lane										
(2181) Bowie Dr	0.20	2200	R			From: Dead End					NA			NA		10/08/2003
(2181) Bowie Dr	0.06	2100	R			From: 29-2682 Apache St					NA			NA		10/08/2003
(2181) Bowie Dr	0.08	1700	R			From: 29-2675 Pioneer Dr					NA			NA		10/08/2003
(2181) Bowie Dr						To: 29-2187 Pinto Pl										

Virginia Department of Transportation
Traffic Engineering Division
2011
Annual Average Daily Traffic Volume Estimates By Section of Route
Fairfax Maintenance Area

Route	Length	AADT	QA	4Tire	Bus	-----Truck-----				QC	K Factor	QK	Dir Factor	AAWDT	QW	Year
						2Axle	3+Axle	1Trail	2Trail							
Fairfax County																
(2181) Bowie Dr	0.05	1600	R									NA		NA		10/08/2003
			From: 29-2187 Pinto Pl													
			To: 29-2182 Palamino St													
(2181) Bowie Dr	0.07	1500	R									NA		NA		10/08/2003
			From: 29-2182 Palamino St													
			To: 29-2185 Trailside Dr													
(2181) Bowie Dr	0.12	1300	R									NA		NA		10/08/2003
			From: 29-2677 Stagecoach St													
			To: 29-2677 Stagecoach St													
(2181) Bowie Dr	0.39	960	G	98%	1%	1%	0%	0%	0%	C	0.121	F	0.58	1000	G	2011
			From: 29-3579 Thomas Dr													
(2181) Bowie Dr	0.04	400	R									NA		NA		10/08/2003
			To: Dead End													
<hr/>																
(2182) Palamino St	0.16	210	R									NA		NA		10/07/2003
			From: 29-2181 Bowie Dr													
			To: 29-2677 Frontier Dr													
			To: Dead End													
(2183) Bison St	0.07	120	R									NA		NA		1986
			To: 29-2181 Bowie Dr													
			To: Dead End													
(2184) Stagecoach St	0.03	49	R									NA		NA		10/08/2003
			From: 29-2185 Trailside Dr													
(2184) Stagecoach St	0.06	260	R									NA		NA		10/08/2003
			From: 29-2186 Sagebrush Pl													
(2184) Stagecoach St	0.11	230	R									NA		NA		10/08/2003
			To: 29-2677 Frontier Dr													
			To: Dead End													
(2185) Trailside Dr	0.03	60	R									NA		NA		10/08/2003
			From: 29-2184 Stagecoach St													
(2185) Trailside Dr	0.13	470	R									NA		NA		10/08/2003
			To: 29-2181 Bowie Dr													
(2185) Trailside Dr	0.04	70	R									NA		NA		10/08/2003
			To: Dead End													
<hr/>																
(2186) Sagebrush Pl	0.03	48	R									NA		NA		10/08/2003
			From: Cul-de-Sac													
			To: 29-2184 Stagecoach St													
			To: Dead End													
(2187) Pinto Pl	0.04	110	R									NA		NA		10/08/2003
			From: 29-2181 Bowie Dr													
(2187) Pinto Pl	0.06	80	R									NA		NA		10/08/2003
			To: Dead End													
<hr/>																
(2188) Eton Ct	0.06	40	R									NA		NA		1986
			From: 29-2618 Merle Pl													
			To: Cul-de-Sac													
			To: Dead End													
(2189) Wakefield St	0.10	70	G									NA		70	G	2011
			From: 29-1966 Stratford Lane													
(2189) Wakefield St	0.07	400	G									NA		400	G	2011
			From: 29-1967 Greylock St													
(2189) Wakefield St	0.10	540	R									NA		NA		09/08/2003
			From: 29-2192 Linton Lane													
(2189) Wakefield St	0.07	550	R									NA		NA		09/08/2003
			From: 29-2190 Bridgehaven Ct													
(2189) Wakefield St	0.07	570	R									NA		NA		09/08/2003
			From: 29-629 N. Vernon View Dr													

Virginia Department of Transportation
Traffic Engineering Division
2011
Annual Average Daily Traffic Volume Estimates By Section of Route
Fairfax Maintenance Area

Route	Length	AADT	QA	4Tire	Bus	-----Truck-----				QC	K Factor	QK	Dir Factor	AAWDT	QW	Year
						2Axle	3+Axle	1Trail	2Trail							
Fairfax County																
(2189) Bushrod Rd	0.07	220	R								NA			NA		09/08/2003
(2189) Bushrod Rd	0.08	130	R								NA			NA		09/08/2003
(2189) Bushrod Rd	0.04	40	R								NA			NA		09/08/2003
(2190) Bridgehaven Ct	0.11	150	R								NA			NA		09/08/2003
(2191) Dresden Ct	0.05	100	R								NA			NA		09/15/2003
(2192) Tower House Pl	0.16	NA									NA			NA		
(2192) Linton Lane	0.06	190	R								NA			NA		09/08/2003
(2192) Linton Lane	0.06	180	R								NA			NA		09/08/2003
(2192) Linton Lane	0.07	570	R								NA			NA		09/08/2003
(2192) Linton Lane	0.07	1100	R								NA			NA		09/08/2003
(2192) Linton Lane	0.03	1100	R								NA			NA		09/08/2003
(2192) Linton Lane	0.06	1400	R								NA			NA		09/08/2003
(2192) Linton Lane	0.10	1700	R								NA			NA		09/08/2003
(2192) Linton Lane	0.03	1500	R								NA			NA		09/08/2003
(2192) Linton Lane	0.06	1800	R								NA			NA		09/08/2003
(2192) Linton Lane	0.03	2200	R								NA			NA		09/08/2003
(2193) Prices Lane	0.15	180	R								NA			NA		09/10/2003
(2193) Prices Lane	0.14	470	R								NA			NA		09/10/2003
(2194) Empress Ct	0.10	90	R								NA			NA		09/15/2003
(2195) River Farm Dr	0.08	180	R								NA			NA		09/10/2003
(2195) River Farm Dr	0.08	180	R								NA			NA		09/10/2003
(2195) River Farm Dr	0.06	170	R								NA			NA		09/10/2003

Virginia Department of Transportation
Traffic Engineering Division
2011
Annual Average Daily Traffic Volume Estimates By Section of Route
Fairfax Maintenance Area

Route	Length	AADT	QA	4Tire	Bus	-----Truck-----				QC	K Factor	QK	Dir Factor	AAWDT	QW	Year
						2Axle	3+Axle	1Trail	2Trail							
Fairfax County																
(2196) Beatty Dr	0.21	130	R			From: 29-2195 River Farm Dr					NA			NA		09/10/2003
						To: 29-2189 Bushrod Rd										
(2197) Midday Lane	0.09	210	R			From: 29-2164 Evening Lane					NA			NA		09/23/2003
						To: 29-2198 Daybreak Ct										
(2197) Midday Lane	0.30	140	R			From: 29-2164 Evening Lane					NA			NA		09/25/2003
						To: 29-2164 Evening Lane										
(2197) Midday Lane	0.07	210	R			From: 29-3348 Shannon Ct					NA			NA		09/18/2003
						To: 29-3348 Shannon Ct										
(2197) Midday Lane	0.09	280	R			From: 29-3347 Courtland Rd					NA			NA		09/25/2003
						To: 29-3347 Courtland Rd										
(2197) Midday Lane	0.20	870	R			From: 29-626 Sherwood Hall Lane					NA			NA		09/28/2003
						To: 29-3749 Wilkinson Place										
(2197) Midday Lane	0.07	220	R			From: 29-3320 Nordok Place					NA			NA		09/25/2003
						To: 29-3320 Nordok Place										
(2197) Midday Lane	0.10	120	R			From: Dead End					NA			NA		09/25/2003
						To: Dead End										
(2198) Daybreak Ct	0.05	60	R			From: 29-2197 Midday Lane					NA			NA		09/24/2003
						To: Cul-de-Sac										
(2199) Custis St	0.04	40	R			From: Dead End					NA			NA		01/13/2004
						To: 29-2112										
(2199) Custis St	0.06	90	R			From: 29-2112					NA			NA		01/13/2004
						To: Dead End										
(2200) E Boulevard Dr	0.08	100	R			From: US Govt Maintenance Boundary					NA			NA		01/13/2004
						To: Cul-de-Sac										
(2201) Brook Hills Dr	0.25	45	R			From: 29-2864 Ravensworth Rd					NA			NA		10/21/2008
						To: 29-2864 Ravensworth Rd										
(2202) Greenfield Rd	0.07	670	R			From: 29-2864 Ravensworth Rd					NA			NA		10/22/2008
						To: 29-2203 Phillip Rd										
(2202) Greenfield Rd	0.03	20	R			From: 29-2203 Phillip Rd					NA			NA		1986
						To: Dead End										
(2203) Philip Rd	0.17	470	R			From: 29-620 Braddock Rd					NA			NA		11/05/2008
						To: 29-2204 Kenwood Drive										
(2203) Philip Rd	0.08	590	R			From: 29-2204 Kenwood Drive					NA			NA		10/22/2008
						To: 29-2205 Overlook Place										
(2203) Philip Rd	0.05	680	R			From: 29-2205 Overlook Place					NA			NA		10/22/2008
						To: 29-2202 Greenfield Rd										
(2204) Kenwood Dr	0.23	160	R			From: 29-620 Braddock Rd					NA			NA		11/05/2008
						To: 29-2203 Phillip Rd										
(2205) Overlook Pl	0.10	270	R			From: 29-2203 Phillip Rd					NA			NA		10/21/2008
						To: 29-2214 Bradford Dr										

Virginia Department of Transportation
Traffic Engineering Division
2011
Annual Average Daily Traffic Volume Estimates By Section of Route
Fairfax Maintenance Area

Route	Length	AADT	QA	4Tire	Bus	-----Truck-----				QC	K Factor	QK	Dir Factor	AAWDT	QW	Year
						2Axle	3+Axle	1Trail	2Trail							
Fairfax County																
(2206) Shenandoah Ave	0.05	120	R									NA		NA		10/22/2008
						From: 29-2214 Bradford Dr										
						To: 29-2215 Rapidan Pl										
(2206) Shenandoah Ave	0.03	110	R									NA		NA		10/22/2008
						From: 29-2216 Rappahannock Pl										
(2206) Shenandoah Ave	0.08	130	R									NA		NA		10/22/2008
						From: 29-2207 Blue Ridge Ave										
(2206) Shenandoah Ave	0.03	30	R									NA		NA		1986
						To: Dead End										
(2207) Blue Ridge Ave	0.15	180	R									NA		NA		11/05/2008
						From: 29-2206 Shenandoah Ave										
(2207) Blue Ridge Ave	0.03	30	R									NA		NA		1986
						To: Dead End										
(2208) Piedmont Pl	0.04	40	R									NA		NA		1986
						From: 29-620 Braddock Rd										
						To: Dead End										
(2209) Richard Pl	0.05	45	R									NA		NA		07/08/2002
						From: Dead End										
						To: 29-2211 Rose Lane										
(2210) Lee Pl	0.02	30	R									NA		NA		07/18/2002
						From: Dead End										
						To: 29-2211 Rose Lane										
(2211) Rose Lane	0.26	1000	G	98%	1%	1%	0%	0%	0%	C	0.082	F	0.62	1100	G	2011
						From: SR 244 Columbia Pike										
						To: 29-2293 Murray Lane										
(2211) Rose Lane	0.07	1100	R									NA		NA		07/18/2002
						From: 29-2210 Lee Pl										
(2211) Rose Lane	0.07	940	R									NA		NA		07/18/2002
						From: 29-2209 Richard Pl										
(2211) Rose Lane	0.10	810	G									NA	810	G	2011	
						From: 29-2212 N, Ridge Rd										
(2211) Rose Lane	0.10	1000	R									NA		NA		07/15/2002
						From: 29-2466 S, Fern Lane										
(2211) Rose Lane	0.17	850	R									NA		NA		07/15/2002
						From: 29-2466 N, Fern Lane										
(2211) Rose Lane	0.20	470	R									NA		NA		07/15/2002
						From: 29-2394 Raleigh Rd										
(2212) Ridge Rd	0.15	1000	R									NA		NA		07/05/2002
						From: 29-2211 S, Rose Lane										
(2212) Ridge Rd	0.12	410	R									NA		NA		07/15/2002
						From: 29-2496 Kenneth Dr										
(2212) Ridge Rd	0.17	360	R									NA		NA		07/15/2002
						From: 29-2293 Murray Lane										
(2212) Ridge Rd	0.10	380	R									NA		NA		07/15/2002
						From: 29-2299										
						To: 29-2211 N, Rose Lane										
(2213) Marguerite Ct	0.09	80	R									NA		NA		1997
						From: 29-2998 Murray Ct										
						To: Dead End										
(2214) Bradford Dr	0.20	120	R									NA		NA		12/02/2008
						From: 29-620 Braddock Rd										
						To: 29-2205 Overlook Pl										

Virginia Department of Transportation
Traffic Engineering Division
2011
Annual Average Daily Traffic Volume Estimates By Section of Route
Fairfax Maintenance Area

Route	Length	AADT	QA	4Tire	Bus	-----Truck-----				QC	K Factor	QK	Dir Factor	AAWDT	QW	Year
						2Axle	3+Axle	1Trail	2Trail							
Fairfax County																
(2214) Bradford Dr	0.05	270	R				From: 29-2205 Overlook Pl				NA		NA		10/15/2008	
(2214) Bradford Dr	0.23	80	R				From: 29-2206 Shenandoah Ave				NA		NA		1986	
(2214) Bradford Dr	0.11	60	R				From: Dead End; Gap				NA		NA		1986	
(2214) Bradford Dr	0.08	60	R				From: 29-3071 Joseph Ct				NA		NA		10/15/2008	
(2214) Bradford Dr	0.03	480	R				From: 29-2782 Carmine Dr				NA		NA		1986	
(2215) Rapidan Pl	0.04	30	R				From: 29-2206 Shenandoah Ave				NA		NA		1986	
(2216) Rappahannock Pl	0.04	40	R				From: Dead End				NA		NA		1986	
(2216) Rappahannock Pl	0.04	40	R				From: 29-2206 Shenandoah Ave				NA		NA		1986	
(2217) Woodridge Rd	0.61	160	R				From: 29-712 Old Columbia Pike				NA		NA		01/11/2006	
(2217) Woodridge Rd	0.61	160	R				From: 29-620 Braddock Rd				NA		NA		01/11/2006	
(2218) Marionet St	0.10	180	R				From: 29-2219 Overlook Dr				NA		NA		01/11/2006	
(2218) Marionet St	0.10	200	R				From: 29-2220				NA		NA		01/11/2006	
(2218) Marionet St	0.10	200	R				From: 29-2217				NA		NA		01/11/2006	
(2219) Overlook Dr	0.16	270	R				From: 29-620 Braddock Rd				NA		NA		01/11/2006	
(2219) Overlook Dr	0.10	220	R				From: 29-2218 Marionet St				NA		NA		01/11/2006	
(2219) Overlook Dr	0.19	260	R				From: 29-2907 Emory St				NA		NA		01/11/2006	
(2219) Overlook Dr	0.19	260	R				From: 29-2217				NA		NA		01/11/2006	
(2220) Vale St	0.16	190	R				From: 29-2218 Marionet St				NA		NA		1997	
(2220) Vale St	0.08	220	R				From: 29-2906 Woodway St				NA		NA		1997	
(2220) Vale St	0.19	310	R				From: 29-620 Braddock Rd				NA		NA		1997	
(2220) Vale St	0.11	270	R				From: 29-2221 Park Rd				NA		NA		1997	
(2220) Vale St	0.11	270	R				From: 29-740 N, Brookside Dr				NA		NA		1997	
(2220) Vale St	0.11	270	R				From: 29-740 S, Brookside Dr				NA		NA		1997	
(2220) Vale Ct	0.08	60	R				From: Dead End				NA		NA		1997	
(2221) Park Rd	0.21	150	R				From: Dead End				NA		NA		1997	
(2221) Park Rd	0.22	300	R				From: 29-2220				NA		NA		1997	
(2221) Park Rd	0.22	300	R				From: 29-620 Braddock Rd				NA		NA		1997	
(2222) Beverly Manor Dr	0.23	50	R				From: Dead End				NA		NA		1997	
(2222) Beverly Manor Dr	0.19	260	R				From: 29-650 Annandale Rd				NA		NA		1997	
(2222) Beverly Manor Dr	0.19	260	R				From: 29-3292 Lincolnshire St				NA		NA		1997	

Virginia Department of Transportation
Traffic Engineering Division
2011
Annual Average Daily Traffic Volume Estimates By Section of Route
Fairfax Maintenance Area

Route	Length	AADT	QA	4Tire	Bus	-----Truck-----				QC	K Factor	QK	Dir Factor	AAWDT	QW	Year
						2Axle	3+Axle	1Trail	2Trail							
Fairfax County																
(2223) Malcolm Ct	0.09	110	R									NA		NA		1997
(2223) Linda Lane	0.29	230	R									NA		NA		1997
(2223) Linda Lane	0.03	250	R									NA		NA		1997
(2224) Davian Dr	0.08	3800	R									NA		NA		10/20/2008
(2224) Davian Dr	0.18	3800	R									NA		NA		10/20/2008
(2225) Arnold Lane	0.12	340	R									NA		NA		07/15/2002
(2225) Arnold Lane	0.23	380	R									NA		NA		07/15/2002
(2225) Arnold Lane	0.02	10	R									NA		NA		1997
(2225) Arnold Lane	0.05	170	R									NA		NA		1997
(2226) Mason Lane	0.15	450	R									NA		NA		07/17/2002
(2227) Hemlock Dr	0.07	950	R									NA		NA		07/17/2002
(2227) Hemlock Dr	0.09	510	R									NA		NA		07/15/2002
(2227) Hemlock Dr	0.13	460	R									NA		NA		07/15/2002
(2227) Hemlock Dr	0.07	290	R									NA		NA		07/15/2002
(2228) Laurel Ct	0.04	60	R									NA		NA		1997
(2229) Sycamore Dr	0.20	450	R									NA		NA		07/17/2002
(2230) Sipes Lane	0.20	310	R									NA		NA		10/15/2008
(2231) Pine Dr	0.10	130	R									NA		NA		1986
(2231) Pine Dr	0.17	730	R									NA		NA		10/15/2008
(2232) Frontage Rd	0.05	1200	R									NA		NA		12/14/2006
(2232) Frontage Rd	0.21	250	R									NA		NA		12/14/2006

Virginia Department of Transportation
Traffic Engineering Division
2011
Annual Average Daily Traffic Volume Estimates By Section of Route
Fairfax Maintenance Area

Route	Length	AADT	QA	4Tire	Bus	-----Truck-----				QC	K Factor	QK	Dir Factor	AAWDT	QW	Year
						2Axle	3+Axle	1Trail	2Trail							
Fairfax County																
(2233) Walker St	0.27	160	R			From: 29-2235 Elizabeth Lane					NA			NA		09/22/2008
						To: 29-651 Guinea Rd										
(2234) Littleton St	0.10	500	R			From: 29-2540 Doveville Lane					NA			NA		09/22/2008
						To: 29-2235										
(2234) Littleton St	0.24	330	R			From: 29-2235					NA			NA		09/22/2008
						To: 29-651 Guinea Rd										
(2235) Elizabeth Lane	0.10	890	R			From: SR 236 Little River Tpke					NA			NA		09/22/2008
						To: 29-2233 Walker St										
(2235) Elizabeth Lane	0.10	820	R			From: 29-2233 Walker St					NA			NA		09/22/2008
						To: 29-2234 Littleton St										
(2235) Elizabeth Lane	0.33	350	R			From: 29-2234 Littleton St					NA			NA		09/22/2008
						To: 29-651 Guinea Rd										
(2235) Elizabeth Lane	0.05	1800	R			From: 29-651 Guinea Rd					NA			NA		09/22/2008
						To: 29-4938 Yerkes Pl										
(2235) Elizabeth Lane	0.02	3400	R			From: 29-4938 Yerkes Pl					NA			NA		1986
						To: 29-4934 Ann Fitz Hugh Dr										
(2235) Elizabeth Lane	0.11	1700	R			From: 29-4934 Ann Fitz Hugh Dr					NA			NA		09/22/2008
						To: 29-2578 Old Hickory Rd										
(2235) Elizabeth Lane	0.09	1300	R			From: 29-2578 Old Hickory Rd					NA			NA		09/22/2008
						To: 29-2661 Iva Lane										
(2235) Elizabeth Lane	0.03	1200	R			From: 29-2661 Iva Lane					NA			NA		12/04/2008
						To: 29-4666 Turkey Creek Ct										
(2235) Elizabeth Lane	0.09	1100	R			From: 29-4666 Turkey Creek Ct					NA			NA		09/22/2008
						To: 29-4667 Necostin Way										
(2235) Elizabeth Lane	0.08	1100	R			From: 29-4667 Necostin Way					NA			NA		09/22/2008
						To: 29-2473 Chapel Dr										
(2235) Elizabeth Lane	0.03	460	R			From: 29-2473 Chapel Dr					NA			NA		12/04/2008
						To: 29-4927 Mary Lee Lane										
(2235) Elizabeth Lane	0.18	340	R			From: 29-4927 Mary Lee Lane					NA			NA		09/22/2008
						To: 29-4926 Kenwyn Ct										
(2235) Elizabeth Lane	0.06	460	R			From: 29-4926 Kenwyn Ct					NA			NA		09/22/2008
						To: 29-1029 Wakefield Dr										
(2236) Franklin Rd	0.07	430	R			From: 29-650 Gallows Rd					NA			NA		07/15/2002
						To: 29-2238 Michael Ct										
(2236) Franklin Rd	0.06	410	R			From: 29-2238 Michael Ct					NA			NA		07/15/2002
						To: 29-2237 John Ct										
(2236) Franklin Rd	0.12	370	R			From: 29-2237 John Ct					NA			NA		07/15/2002
						To: 29-2290 Crest Dr										
(2236) Franklin Rd	0.05	340	R			From: 29-2290 Crest Dr					NA			NA		07/15/2002
						To: 29-2291 Coker Pl										
(2236) Franklin Rd	0.03	240	R			From: 29-2291 Coker Pl					NA			NA		07/15/2002
						To: 29-2292 Herbert St										
(2236) Joel Dr	0.13	210	R			From: 29-2292 Herbert St					NA			NA		07/15/2002
						To: 29-2289 Valleycrest Blvd										
(2237) John Ct	0.05	50	R			From: Dead End					NA			NA		1997
						To: 29-2236										

Virginia Department of Transportation
Traffic Engineering Division
2011
Annual Average Daily Traffic Volume Estimates By Section of Route
Fairfax Maintenance Area

Route	Length	AADT	QA	4Tire	Bus	-----Truck-----				QC	K Factor	QK	Dir Factor	AAWDT	QW	Year
						2Axle	3+Axle	1Trail	2Trail							
Fairfax County																
(2238) Michael Ct	0.05	48	R									NA		NA		1997
(2239) Oak Hill Dr	0.26	300	R									NA		NA		1997
(2239) Oak Hill Dr	0.14	300	R									NA		NA		1997
(2239) Oak Hill Dr	0.05	600	R									NA		NA		07/17/2002
(2239) Oak Hill Dr	0.11	1000	R									NA		NA		07/17/2002
(2240) Crossman St	0.07	60	R									NA		NA		1997
(2240) Crossman St	0.05	100	R									NA		NA		1997
(2240) Crossman St	0.02	140	R									NA		NA		1997
(2241) Chowan Ave	0.28	930	R									NA		NA		10/16/2008
(2241) Chowan Ave	0.64	1100	R									NA		NA		10/16/2008
(2242) 8th St	0.14	50	R									NA		NA		1986
(2242) 8th St	0.11	60	R									NA		NA		10/16/2008
(2242) 8th St	0.16	680	R									NA		NA		12/16/2008
(2242) 8th St	0.18	980	R									NA		NA		07/22/2009
(2243) Fairland St	0.18	650	R									NA		NA		10/16/2008
(2243) Fairland St	0.12	790	R									NA		NA		10/16/2008
(2243) Fairland St	0.34	630	R									NA		NA		10/16/2008
(2243) Fairland St	0.07	40	R									NA		NA		1986
(2244) Montrose St	0.66	1500	R									NA		NA		10/16/2008
(2244) Montrose St	0.16	200	R									NA		NA		10/16/2008
(2244) Montrose St	0.09	110	R									NA		NA		12/15/2008
(2244) Montrose St	0.04	10	R									NA		NA		1986

Virginia Department of Transportation
Traffic Engineering Division
2011
Annual Average Daily Traffic Volume Estimates By Section of Route
Fairfax Maintenance Area

Route	Length	AADT	QA	4Tire	Bus	-----Truck-----				QC	K Factor	QK	Dir Factor	AAWDT	QW	Year
						2Axle	3+Axle	1Trail	2Trail							
Fairfax County																
(2245) Pima St	0.10	170	R								NA			NA		10/16/2008
(2245) Pima St	0.08	200	R								NA			NA		10/16/2008
(2246) Cherokee Ave	0.78	3800	G	97%	1%	1%	0%	0%	0%	F	0.1	F	0.568	4000	G	2011
(2246) Cherokee Ave	0.98	2100	G	97%	1%	1%	0%	0%	0%	C	0.110	F	0.565	2300	G	2011
(2247) Navaho Dr	0.22	150	R								NA			NA		10/16/2008
(2247) Navaho Dr	0.10	70	R								NA			NA		1986
(2248) Elmdale Rd	0.50	1600	R								NA			NA		01/11/2006
(2249) Medford Dr	0.04	3700	R								NA			NA		11/05/2008
(2249) Medford Dr	0.02	3900	R								NA			NA		10/20/2008
(2249) Medford Dr	0.05	3900	R								NA			NA		10/20/2008
(2249) Medford Dr	0.04	2900	R								NA			NA		10/20/2008
(2249) Medford Dr	0.05	1500	R								NA			NA		10/20/2008
(2249) Medford Dr	0.09	2200	R								NA			NA		10/20/2008
(2249) Medford Dr	0.02	2100	R								NA			NA		10/20/2008
(2249) Medford Dr	0.08	2200	R								NA			NA		10/20/2008
(2249) Medford Dr	0.02	2300	R								NA			NA		10/20/2008
(2249) Medford Dr	0.07	2200	R								NA			NA		11/05/2008
(2249) Medford Dr	0.07	2300	R								NA			NA		11/05/2008
(2249) Medford Dr	0.15	5100	R								NA			NA		10/20/2008
(2250) Stanford Cir	0.02	40	R								NA			NA		1997
(2251) Lakeview Dr	0.06	110	R								NA			NA		1997
(2252) Whispering Lane	0.73	470	G	98%	1%	0%	1%	0%	0%	F	0.096	F	0.516	520	G	2011

Virginia Department of Transportation
Traffic Engineering Division
2011
Annual Average Daily Traffic Volume Estimates By Section of Route
Fairfax Maintenance Area

Route	Length	AADT	QA	4Tire	Bus	-----Truck-----				QC	K Factor	QK	Dir Factor	AAWDT	QW	Year
						2Axle	3+Axle	1Trail	2Trail							
Fairfax County																
(2252) Lakeview Dr	1.14	520	G	98%	1%	0%	1%	0%	0%	C	0.092	F	0.528	570	G	2011
						From: 29-2261 Tallwood Terrace										
						To: 29-2255 Aqua Terrace										
(2252) Aqua Terrace	0.05	810	R								NA		NA			1997
						From: 29-2255; Lakeview Dr										
						To: 29-2253 E. Lakeview Dr										
(2252) Lakeview Dr	0.07	970	R								NA		NA			1997
						From: 29-2253 E; Aqua Terrace										
						To: Tollgate Terrace										
(2252) Lakeview Dr	0.14	530	R								NA		NA			1997
						From: 29-2250 W. Stanford Cir										
(2252) Lakeview Dr	0.10	350	R								NA		NA			1997
						From: 29-2251; Tollgate Terrace										
						To: 29-2251 Lakeview Dr										
(2252) Tollgate Terrace	0.14	490	R								NA		NA			1997
						From: Lakeview Dr										
						To: 29-2252; Aqua Terrace										
(2253) Lakeview Dr	0.22	170	R								NA		NA			1997
						From: 29-2252 Lakeview Dr										
						To: 29-2252 Aqua Terrace										
(2254) Lakeview Ter	0.13	110	R								NA		NA			1997
						From: 29-2252 Lakeview Dr										
						To: 29-2252 Lakeview Dr										
(2255) Aqua Terrace	0.03	1300	G	98%	1%	0%	1%	0%	0%	F	0.090	F	0.661	1400	G	2011
						From: SR 244 Columbia Pike										
						To: 29-1271 Columbia Pike Frontage Rd										
(2255) Fairfax Parkway	0.06	2300	R								NA		NA			07/17/2002
						From: 29-1272 Barcroft Lane										
						To: Dead End										
(2256) Frontage Rd	0.12	70	R								NA		NA			07/17/2002
						From: SR 244; 29-2255										
(2256) Frontage Rd	0.09	40	R								NA		NA			1986
						From: Dead End										
						To: Dead End										
(2257) Burton Ci	0.07	70	R								NA		NA			1997
						From: 29-2252 Lakeview Dr										
						To: 29-2259										
(2258) Dockser Ter	0.12	260	R								NA		NA			1997
						From: 29-2252 Lakeview Dr										
						To: Dead End										
(2259) Dockser Terrace	0.03	90	R								NA		NA			1997
						From: 29-2258 Dockser Terrace										
(2259) Dockser Terrace	0.03	80	R								NA		NA			1997
						From: Dead End										
						To: Dead End										
(2260) Quaint Acre Cir	0.08	80	R								NA		NA			1997
						From: 29-2252 Lakeview Dr										
						To: 29-2252 Lakeview Dr; Whispering Lane										
(2261) Tallwood Ter	0.30	300	R								NA		NA			07/17/2002
						From: 29-2263 Jay Miller Dr										
						To: Dead End										
(2262) Woodland Cir	0.04	80	R								NA		NA			1997
						From: 29-2263 Jay Miller Dr										
(2262) Woodland Cir	0.08	610	R								NA		NA			07/17/2002
						From: 29-2252 Whispering Lane										

Virginia Department of Transportation
Traffic Engineering Division
2011
Annual Average Daily Traffic Volume Estimates By Section of Route
Fairfax Maintenance Area

Route	Length	AADT	QA	4Tire	Bus	-----Truck-----				QC	K Factor	QK	Dir Factor	AAWDT	QW	Year
						2Axle	3+Axle	1Trail	2Trail							
Fairfax County																
(2263) Jay Miller Dr	0.15	930	R									NA		NA		07/17/2002
(2263) Jay Miller Dr	0.29	480	R									NA		NA		1986
(2263) Jay Miller Dr	0.06	870	R									NA		NA		07/17/2002
(2264) Holmes Run Dr	0.10	3200	R									NA		NA		07/15/2002
(2264) Holmes Run Dr	0.03	1800	R									NA		NA		07/15/2002
(2264) Holmes Run Dr	0.06	1700	R									NA		NA		07/15/2002
(2264) Holmes Run Dr	0.03	590	R									NA		NA		07/15/2002
(2264) Holmes Run Dr	0.19	480	R									NA		NA		07/15/2002
(2264) Holmes Run Dr	0.08	400	R									NA		NA		07/15/2002
(2264) Holmes Run Dr	0.04	250	R									NA		NA		07/17/2002
(2265) Holly Ct	0.09	100	R									NA		NA		1997
(2266) Sycamore Dr	0.10	150	R									NA		NA		1997
(2267) Holly Berry Ct	0.07	2000	R									NA		NA		07/17/2002
(2267) Holly Berry Ct	0.42	570	R									NA		NA		1997
(2267) Holly Berry Ct	0.06	90	R									NA		NA		1997
(2268) Dale Ct	0.04	70	R									NA		NA		1997
(2268) Village Dr	0.05	930	R									NA		NA		07/17/2002
(2268) Village Dr	0.06	880	R									NA		NA		01/03/2006
(2269) Village Ct	0.05	100	R									NA		NA		1997
(2270) Meadow Ct	0.04	80	R									NA		NA		1997
(2271) Dearborn Dr	0.14	170	R									NA		NA		07/17/2002
(2271) Dearborn Dr	0.10	250	R									NA		NA		07/17/2002

Virginia Department of Transportation
Traffic Engineering Division
2011
Annual Average Daily Traffic Volume Estimates By Section of Route
Fairfax Maintenance Area

Route	Length	AADT	QA	4Tire	Bus	-----Truck-----				QC	K Factor	QK	Dir Factor	AAWDT	QW	Year
						2Axle	3+Axle	1Trail	2Trail							
Fairfax County																
(2272) Willow Tree Lane	0.10	970	R													07/17/2002
(2273) Old Farm Rd	0.10	120	R													07/17/2002
(2273) Waterway Dr	0.05	1200	G	98%	1%	1%	1%	0%	0%	C	0.1	F	0.568	1100	G	2011
(2273) Farm Hill Dr	0.23	130	R													07/17/2002
(2274) Crosswoods Dr	0.08	630	R													07/17/2002
(2274) Crosswoods Dr	0.07	680	R													07/17/2002
(2274) Crosswoods Dr	0.11	910	R													07/17/2002
(2274) Crosswoods Dr	0.03	1200	R													07/18/2002
(2274) Crosswoods Dr	0.09	1300	R													07/17/2002
(2274) Crosswoods Dr	0.09	1100	R													07/17/2002
(2274) Crosswoods Dr	0.06	520	R													1997
(2274) Crosswoods Dr	0.08	410	R													1997
(2274) Crosswoods Dr	0.08	280	R													1997
(2274) Crosswoods Dr	0.14	310	R													1997
(2274) Crosswoods Dr	0.10	530	R													1997
(2274) Crosswoods Dr	0.08	480	R													1997
(2274) Crosswoods Cir	0.06	280	R													1997
(2274) Crosswoods Cir	0.23	330	R													1997
(2275) Lorene Lane	0.05	60	R													07/17/2002
(2276) Dearborn Dr	0.45	1600	G	98%	0%	1%	0%	0%	0%	C	0.097	F	0.51	1700	G	2011
(2276) Waterway Dr	0.14	1600	N	98%	0%	1%	0%	0%	0%	N	0.097	N	0.51	1700	N	2011
(2276) Waterway Dr	1.04	1300	G	98%	0%	1%	0%	0%	0%	F	0.102	F	0.669	1300	G	2011
(2276) Waterway Dr	0.11	210	R													07/18/2002

Virginia Department of Transportation
Traffic Engineering Division
2011
Annual Average Daily Traffic Volume Estimates By Section of Route
Fairfax Maintenance Area

Route	Length	AADT	QA	4Tire	Bus	-----Truck-----				QC	K Factor	QK	Dir Factor	AAWDT	QW	Year
						2Axle	3+Axle	1Trail	2Trail							
Fairfax County																
(2277) Glavis Rd	0.09	100	R				From: 29-725 Malbrook Dr					NA		NA		07/18/2002
							To: Brooks Pl									
(2277) Brooks Pl	0.06	NA					From: Glavis Rd					NA		NA		
							To: 29-2274 Crosswoods Circle									
(2278) Elm Ter	0.12	340	R				From: 29-2264 Holmes Run Dr					NA		NA		07/18/2002
							To: 29-2280 Poplar Tree Lane									
(2278) Elm Ter	0.03	250	R				From: 29-2281 Cypress Dr					NA		NA		07/18/2002
							To: 29-2279 Executive Ave									
(2278) Elm Ter	0.04	390	R				From: 29-2279 Executive Ave					NA		NA		07/18/2002
							To: 29-2279 Executive Ave									
(2279) Executive Ave	0.18	370	R				From: 29-650 Gallows Rd					NA		NA		07/18/2002
							To: 29-2986 Hartwell Ct									
(2279) Executive Ave	0.10	540	R				From: 29-2986 Hartwell Ct					NA		NA		07/18/2002
							To: 29-2278 Elm Ter									
(2279) Executive Ave	0.13	220	R				From: 29-2278 Elm Ter					NA		NA		07/18/2002
							To: 29-2264 Holmes Run Dr									
(2280) Poplar Tree Lane	0.05	90	R				From: Dead End					NA		NA		1997
							To: 29-2278 Elm Ter									
(2281) Cypress Dr	0.13	120	R				From: Dead End					NA		NA		1997
							To: 29-2278 Elm Ter									
(2282) Lakewood Dr	0.08	740	R				From: 29-2286 Maplewood Dr					NA		NA		07/18/2002
							To: 29-2285 Dogwood Pl									
(2282) Lakewood Dr	0.10	380	R				From: 29-2285 Dogwood Pl					NA		NA		07/18/2002
							To: 29-2288 Pinewood Ter									
(2282) Lakewood Dr	0.15	630	R				From: 29-2288 Pinewood Ter					NA		NA		07/18/2002
							To: 29-2283 Birchwood Rd									
(2282) Lakewood Dr	0.18	640	R				From: 29-2283 Birchwood Rd					NA		NA		07/18/2002
							To: 29-2284									
(2283) Birchwood Rd	0.19	210	R				From: 29-2284					NA		NA		07/18/2002
							To: 29-2282 Lakewood Dr									
(2283) Birchwood Rd	0.05	60	R				From: 29-2282 Lakewood Dr					NA		NA		07/18/2002
							To: 29-2252 Lakeview Dr									
(2284) Columbia Pike Frontage	0.11	1200	R				From: 29-2286 Maplewood Dr					NA		NA		07/18/2002
							To: 29-2287 Ashwood Pl									
(2284) Columbia Pike Frontage	0.10	290	R				From: 29-2287 Ashwood Pl					NA		NA		07/18/2002
							To: 29-2283 Birchwood Rd									
(2284) Columbia Pike Frontage	0.12	270	R				From: 29-2283 Birchwood Rd					NA		NA		07/18/2002
							To: 29-2282 Lakewood Dr									
(2284) Columbia Pike Frontage	0.04	470	R				From: 29-2282 Lakewood Dr					NA		NA		07/22/2002
							To: Dead End									
(2285) Dogwood Pl	0.05	100	R				From: 29-2282 Lakewood Dr					NA		NA		1997
							To: Dead End									
(2286) Maplewood Dr	0.01	1900	R				From: SR 244 Columbia Pike					NA		NA		07/22/2002
							To: 29-2951									

Virginia Department of Transportation
Traffic Engineering Division
2011
Annual Average Daily Traffic Volume Estimates By Section of Route
Fairfax Maintenance Area

Route	Length	AADT	QA	4Tire	Bus	-----Truck-----				QC	K Factor	QK	Dir Factor	AAWDT	QW	Year
						2Axle	3+Axle	1Trail	2Trail							
Fairfax County																
(2286) Maplewood Dr	0.11	940	R									NA		NA		07/22/2002
(2286) Maplewood Dr	0.17	1300	R									NA		NA		07/22/2002
(2286) Maplewood Dr	0.03	1200	R									NA		NA		07/22/2002
(2286) Maplewood Dr	0.11	840	R									NA		NA		07/22/2002
(2287) Ashwood Pl	0.06	50	R									NA		NA		1997
(2288) Pinewood Ter	0.50	500	R									NA		NA		07/22/2002
(2289) Valleycrest Blvd	0.18	740	R									NA		NA		07/22/2002
(2289) Valleycrest Blvd	0.17	570	R									NA		NA		07/22/2002
(2289) Valleycrest Blvd	0.10	300	R									NA		NA		07/22/2002
(2289) Valleycrest Blvd	0.05	450	R									NA		NA		07/22/2002
(2289) Valleycrest Blvd	0.07	40	R									NA		NA		1997
(2290) Crest Dr	0.06	80	R									NA		NA		07/22/2002
(2290) Crest Dr	0.12	150	R									NA		NA		07/22/2002
(2291) Coker Pl	0.05	60	R									NA		NA		1997
(2292) Herbert St	0.10	140	R									NA		NA		07/23/2002
(2293) Murray Lane	0.11	870	R									NA		NA		07/23/2002
(2293) Murray Lane	0.71	1700	G	98%	1%	1%	0%	0%	0%	C	0.097	F	0.520	1800	G	2011
(2293) Murray Lane	0.07	690	R									NA		NA		07/22/2002
(2293) Murray Lane	0.05	750	R									NA		NA		07/22/2002
(2293) Murray Lane	0.13	680	R									NA		NA		07/22/2002
(2293) Murray Lane	0.07	510	R									NA		NA		07/22/2002
(2293) Murray Lane	0.09	540	R									NA		NA		07/22/2002

Virginia Department of Transportation
Traffic Engineering Division
2011
Annual Average Daily Traffic Volume Estimates By Section of Route
Fairfax Maintenance Area

Route	Length	AADT	QA	4Tire	Bus	-----Truck-----				QC	K Factor	QK	Dir Factor	AAWDT	QW	Year
						2Axle	3+Axle	1Trail	2Trail							
Fairfax County																
(2293) Murray Lane	0.10	150	R											NA		1997
(2294) Marvin St	0.17	120	R											NA		07/23/2002
(2295) Pleasant Way	0.04	480	R											NA		07/23/2002
(2295) Pleasant Way	0.13	350	R											NA		07/23/2002
(2295) Pleasant Way	0.06	320	R											NA		07/23/2002
(2295) Wayne Dr	0.40	1400	G	98%	1%	1%	0%	0%	0%	C	0.087	F	0.631	1600	G	2011
(2295) Wayne Dr	0.08	440	R											NA		1997
(2295) Wayne Dr	0.07	330	R											NA		1997
(2295) Wayne Dr	0.03	70	R											NA		1997
(2296) Cynthia Ct	0.08	110	R											NA		1997
(2297) Rhodes Ct	0.12	130	R											NA		1997
(2297) Early St	0.07	130	N											NA		1997
(2298) Sanford Ct	0.10	130	R											NA		1997
(2298) Sanford Ct	0.11	130	R											NA		1997
(2299) Donna Circle	0.17	260	R											NA		1997
(2299) Donna Lane	0.07	350	R											NA		1997
(2299) Donna Lane	0.07	410	R											NA		1997
(2299) Donna Lane	0.10	530	R											NA		07/23/2002
(2300) Faber Ct	0.05	320	R											NA		07/23/2002
(2301) Westfall Pl	0.20	160	R											NA		1986
(2302) Regent Lane	0.10	240	R											NA		07/23/2002

Virginia Department of Transportation
Traffic Engineering Division
2011
Annual Average Daily Traffic Volume Estimates By Section of Route
Fairfax Maintenance Area

Route	Length	AADT	QA	4Tire	Bus	-----Truck-----				QC	K Factor	QK	Dir Factor	AAWDT	QW	Year
						2Axle	3+Axle	1Trail	2Trail							
Fairfax County																
(2303) Westlawn Dr	0.15	1500	R			From: 29-2304 Wayne Rd					NA			NA		07/23/2002
(2303) Westlawn Dr	0.07	600	R			From: 29-2306 Westley Rd					NA			NA		07/23/2002
(2303) Westlawn Dr	0.17	580	R			From: 29-1717 Barrett Rd					NA			NA		07/23/2002
(2303) Westlawn Dr	0.13	420	R			From: 29-2307 Greenway Blvd					NA			NA		07/23/2002
(2303) Westlawn Dr	0.10	520	R			From: 29-2309 Westlawn Pl					NA			NA		07/23/2002
(2303) Westlawn Dr						To: 29-2310 Westcott Rd										
(2304) Slade Run Rd	0.14	730	R			From: 29-2338 Hickory Hill Rd					NA			NA		07/23/2002
(2304) Slade Run Rd	0.08	910	R			From: 29-2339 Lee Park Ct					NA			NA		07/23/2002
(2304) Blundell Rd	0.03	2100	R			From: 29-649 Annandale Rd					NA			NA		07/23/2002
(2304) Wayne Rd	0.12	1500	R			From: 29-2343; Wayne Rd 29-2343 Blundell Rd					NA			NA		07/23/2002
(2304) Wayne Rd	0.08	1300	R			From: 29-2352 Kenfig Dr South					NA			NA		11/01/2005
(2304) Wayne Rd	0.05	1600	R			From: 29-2978 Kenfig Pl					NA			NA		07/23/2002
(2304) Wayne Rd	0.09	1900	R			From: 29-2336 Kenfig Dr					NA			NA		07/01/2002
(2304) Wayne Rd	0.06	2400	R			From: 29-2350 Oak Ridge Rd					NA			NA		07/23/2002
(2304) Wayne Rd	0.05	2700	R			From: 29-2305 Weston Rd					NA			NA		07/24/2002
(2304) Wayne Rd	0.07	4100	R			From: 29-2303 Westlawn Dr					NA			NA		07/24/2002
(2304) Wayne Rd	0.07	1400	R			From: 29-1713 Westmoreland Rd					NA			NA		07/24/2002
(2304) Wayne Rd	0.14	1500	R			From: 29-2302 Regent Lane					NA			NA		07/24/2002
(2304) Wayne Rd						To: US 50 Arlington Blvd; FR-712										
(2305) Weston Rd	0.18	820	R			From: 29-2304 Wayne Rd					NA			NA		07/24/2002
(2306) Westley Rd	0.08	710	R			From: 29-2306 Westley Rd					NA			NA		07/24/2002
(2306) Westley Rd						From: 29-2305 Weston Rd					NA			NA		07/24/2002
(2307) Greenway Blvd	0.05	310	R			From: FR-712					NA			NA		07/24/2002
(2307) Greenway Blvd	0.05	190	R			From: 29-2310 Westcott Rd					NA			NA		07/24/2002
(2307) Greenway Blvd	0.07	550	R			From: 29-1713 Westmoreland Rd					NA			NA		07/24/2002
(2307) Greenway Blvd	0.06	400	R			From: 29-2303 Westlawn Dr					NA			NA		07/24/2002
(2307) Greenway Blvd						To: 29-1717 Barrett Rd										

Virginia Department of Transportation
Traffic Engineering Division
2011
Annual Average Daily Traffic Volume Estimates By Section of Route
Fairfax Maintenance Area

Route	Length	AADT	QA	4Tire	Bus	-----Truck-----				QC	K Factor	QK	Dir Factor	AAWDT	QW	Year
						2Axle	3+Axle	1Trail	2Trail							
Fairfax County																
(2307) Greenway Blvd	0.06	340	R			From: 29-1717 Barrett Rd					NA			NA		07/24/2002
						To: Gouthier Rd										
(2307) Gouthier Rd	0.13	340	N			From: Greenway Blvd					NA			NA		07/24/2002
						To: 29-2372 Graydon St										
(2307) Gouthier Rd	0.05	390	R			From: 29-649 Annandale Rd					NA			NA		07/24/2002
						To: Cul-de-Sac										
(2308) Casemont Dr	0.11	10	R			From: 0.11 MN Cul-de-Sac					NA			NA		1997
						To: 29-2392 Moly Dr										
(2308) Casemont Dr	0.05	210	R			From: 29-1011 Beacon Lane					NA			NA		1997
						To: 29-703 Haycock Rd										
(2308) Casemont Dr	0.07	350	R			From: 29-2303 Westlawn Dr					NA			NA		07/24/2002
						To: Dead End										
(2308) Casemont Dr	0.04	590	R			From: 29-1717 W, Barrett Rd					NA			NA		07/27/2002
						To: 29-2307 Greenway Blvd										
(2309) Westlawn Pl	0.08	120	R			From: 29-1713 Westmoreland Rd					NA			NA		1997
						To: 29-2303 Westlawn Dr										
(2310) Westcott Rd	0.14	400	R			From: 29-1717 E, Barrett Rd					NA			NA		07/24/2002
						To: 29-1717 E; Westcott Rd										
(2310) Westcott Rd	0.13	530	R			From: 29-649 Annandale Rd					NA			NA		07/24/2002
						To: 29-1838 N, Dashiell Rd										
(2310) Westcott Rd	0.08	1200	R			From: 29-1839 N, Cofer Rd					NA			NA		07/25/2002
						To: 29-1840 Holloway Rd										
(2310) Westcott Rd	0.15	1000	R			From: Dead End; Gap					NA			NA		1997
						To: 29-1839 S, Cofer Rd										
(2310) Barrett Rd	0.02	2900	R			From: 29-1838 S, Dashiell Rd					NA			NA		07/24/2002
						To: 29-708 Kerns Rd										
(2310) Barrett Rd	0.09	2000	R			From: Dead End					NA			NA		07/25/2002
						To: 29-1736 Castle Rd										
(2310) Barrett Rd	0.10	700	R			From: 29-1736 Castle Rd					NA			NA		07/25/2002
						To: 29-7540										
(2310) Barrett Rd	0.08	100	R			From: 29-7540					NA			NA		1997
						To: 29-2313 Berkeley St										
(2310) Barrett Rd	0.02	50	R			From: 29-2313 Berkeley St					NA			NA		1997
						To: Dead End; Gap										
(2310) Barrett Rd	0.14	190	R			From: 29-1839 S, Cofer Rd					NA			NA		1997
						To: 29-1838 S, Dashiell Rd										
(2310) Barrett Rd	0.07	400	R			From: 29-1839 S, Cofer Rd					NA			NA		1997
						To: 29-1838 S, Dashiell Rd										
(2310) Barrett Rd	0.07	1000	R			From: 29-1838 S, Dashiell Rd					NA			NA		1997
						To: 29-708 Kerns Rd										
(2311) Buffalo Ridge Rd	0.08	60	R			From: Dead End					NA			NA		1997
						To: 29-1736 Castle Rd										
(2312)	0.03	60	R			From: Dead End					NA			NA		07/25/2002
						To: 29-7540										
(2312) Grayson Pl	0.12	1900	R			From: 29-7540					NA			NA		07/25/2002
						To: 29-2313 Berkeley St										

Virginia Department of Transportation
Traffic Engineering Division
2011
Annual Average Daily Traffic Volume Estimates By Section of Route
Fairfax Maintenance Area

Route	Length	AADT	QA	4Tire	Bus	-----Truck-----				QC	K Factor	QK	Dir Factor	AAWDT	QW	Year
						2Axle	3+Axle	1Trail	2Trail							
Fairfax County																
(2312) Grayson Pl	0.14	650	R								NA			NA		07/25/2002
(2312) Grayson Pl	0.11	390	R								NA			NA		07/25/2002
(2312) Grayson Pl	0.03	50	R								NA			NA		07/25/2002
(2313) Berkeley St	0.10	550	R								NA			NA		07/25/2002
(2314) Nicholson St	0.05	20	R								NA			NA		1997
(2314) Nicholson St	0.05	670	R								NA			NA		07/25/2002
(2314) Nicholson St	0.09	870	R								NA			NA		07/25/2002
(2314) Nicholson St	0.02	780	R								NA			NA		07/25/2002
(2314) Nicholson St	0.08	1100	R								NA			NA		07/25/2002
(2314) Nicholson St	0.09	650	R								NA			NA		07/25/2002
(2315) Ichabod Pl	0.09	90	R								NA			NA		1997
(2316) Spring Terrace	0.14	170	R								NA			NA		07/25/2002
(2317) Overhill Rd	0.16	320	R								NA			NA		1997
(2317) Overhill Rd	0.06	230	R								NA			NA		1997
(2317) Twin Oak Place	0.08	70	R								NA			NA		1997
(2318) Highland Ave	0.03	940	R								NA			NA		07/25/2002
(2318) Highland Ave	0.07	980	R								NA			NA		07/25/2002
(2318) Highland Ave	0.06	1000	R								NA			NA		07/25/2002
(2318) Highland Ave	0.19	1400	R								NA			NA		07/25/2002
(2319) Willow St	0.10	270	R								NA			NA		07/25/2002
(2320) Galway Pl	0.07	250	R								NA			NA		07/25/2002
(2321) Romney St	0.08	220	R								NA			NA		07/25/2002

Virginia Department of Transportation
Traffic Engineering Division
2011
Annual Average Daily Traffic Volume Estimates By Section of Route
Fairfax Maintenance Area

Route	Length	AADT	QA	4Tire	Bus	-----Truck-----				QC	K Factor	QK	Dir Factor	AAWDT	QW	Year
						2Axle	3+Axle	1Trail	2Trail							
Fairfax County																
(2321) Romney St	0.08	780	R											NA		07/25/2002
(2322) Greenwich St	0.05	60	R											NA		1997
(2322) Greenwich St	0.14	180	R											NA		1997
(2322) Greenwich St	0.11	220	R											NA		1997
(2322) Greenwich St	0.14	280	R											NA		1997
(2322) Greenwich St	0.07	40	R											NA		1997
(2324) John Marshall Dr	0.14	8600	G	98%	0%	1%	0%	0%	0%	C	0.089	F	0.573	9500	G	2011
(2325) Peyton Randolph Dr	0.10	1300	R											NA		1987
(2325) Peyton Randolph Dr	0.09	9600	R											NA		08/21/2002
(2326) Willston Dr	0.18	7200	R											NA		08/21/2002
(2326) Willston Dr	0.03	14000	G	98%	1%	1%	0%	0%	0%	C	0.088	F	0.501	15000	G	2011
(2327) Patrick Henry Dr	0.82	3200	G	98%	1%	0%	0%	0%	0%	C	0.104	F	0.71	3500	G	2011
(2327) Patrick Henry Dr	0.32	13000	G	97%	2%	1%	0%	0%	0%	C	0.078	F	0.594	13000	G	2011
(2327) Patrick Henry Dr	0.17	16000	G	97%	2%	1%	0%	0%	0%	F	0.086	F	0.503	18000	G	2011
(2327) Patrick Henry Dr	0.12	1900	R											NA		08/21/2002
(2328) Frontage Rd	0.05	60	R											NA		09/18/2002
(2328) Frontage Rd	0.06	240	R											NA		1986
(2329) Arthur Dr	0.11	620	R											NA		10/27/2005
(2329) Arthur Dr	0.08	350	R											NA		08/13/2002
(2329) Arthur Dr	0.11	350	R											NA		08/13/2002
(2329) Arthur Dr	0.07	100	R											NA		1997
(2330) Janet Pl	0.13	70	R											NA		1997

Virginia Department of Transportation
Traffic Engineering Division
2011
Annual Average Daily Traffic Volume Estimates By Section of Route
Fairfax Maintenance Area

Route	Length	AADT	QA	4Tire	Bus	-----Truck-----				QC	K Factor	QK	Dir Factor	AAWDT	QW	Year
						2Axle	3+Axle	1Trail	2Trail							
Fairfax County																
(2331) Deborah Dr	0.25	5200	R								NA			NA		08/13/2002
(2331) Deborah Dr	0.11	350	R								NA			NA		08/13/2002
(2331) Deborah Dr	0.01	30	R								NA			NA		08/14/2002
(2332) Aronow Dr	0.11	110	R								NA			NA		1997
(2333) Hickory St	0.10	300	R								NA			NA		08/14/2002
(2334) Mount Daniel Dr	0.11	630	R								NA			NA		08/14/2002
(2335) Graham Ct	0.25	230	R								NA			NA		1997
(2336) Kenfig Dr	0.05	550	R								NA			NA		08/14/2002
(2336) Kenfig Dr	0.12	440	R								NA			NA		08/14/2002
(2337) Laura Dr	0.07	180	R								NA			NA		08/14/2002
(2338) Jaguar Trail	0.37	NA									NA			NA		
(2338) Marc Dr	0.04	5600	R								NA			NA		09/18/2002
(2338) Marc Dr	0.10	3900	R								NA			NA		08/06/2002
(2338) Marc Dr	0.14	3600	R								NA			NA		08/06/2002
(2338) Marc Dr	0.06	3900	R								NA			NA		08/06/2002
(2338) Marc Dr	0.09	3800	R								NA			NA		08/06/2002
(2338) Marc Dr	0.04	3800	R								NA			NA		08/06/2002
(2338) Marc Dr	0.05	3800	R								NA			NA		08/06/2002
(2338) Marc Dr	0.08	5700	R								NA			NA		08/06/2002
(2338) Graham Rd	0.43	10000	G	99%	0%	0%	0%	0%	0%	C	0.093	F	0.594	11000	G	2011
(2338) Hickory Hill Rd	0.42	3100	G	99%	0%	0%	0%	0%	0%	F	0.1	F	0.683	3300	G	2011
(2339) Lee Park Ct	0.08	120	R								NA			NA		1997

Virginia Department of Transportation
Traffic Engineering Division
2011
Annual Average Daily Traffic Volume Estimates By Section of Route
Fairfax Maintenance Area

Route	Length	AADT	QA	4Tire	Bus	-----Truck-----				QC	K Factor	QK	Dir Factor	AAWDT	QW	Year
						2Axle	3+Axle	1Trail	2Trail							
Fairfax County																
(2339) Lee Park Ct	0.22	390	R				From: 29-2338 Hickory Hill Rd				NA			NA		1997
							To: 29-2304 Slade Run Rd									
(2340) Hickory Ct	0.06	110	R				From: Dead End				NA			NA		1997
							To: 29-2338 Hickory Hill Rd									
(2341) Slade Ct	0.12	210	R				From: 29-2481 Roundtree Rd				NA			NA		1997
							To: 29-2483 Vagabond Dr									
(2341) Slade Ct	0.10	380	R				From: 29-2338 Hickory Hill Rd				NA			NA		1997
							To: Dead End									
(2341) Slade Ct	0.04	110	R				From: 0.04 MW 29-1720				NA			NA		1997
							To: 29-1720 Woodley Place									
(2342) Michael Pl	0.06	80	R				From: Dead End				NA			NA		1997
							To: 29-2304 Wayne Rd									
(2343) Blundell Rd	0.10	510	R				From: 29-2352 Kenfig Dr South				NA			NA		1997
							To: 29-2336 Kenfig Dr									
(2343) Blundell Rd	0.12	280	R				From: Dead End				NA			NA		1997
							To: Dead End									
(2343) Blundell Cir	0.04	70	R				From: Dead End				NA			NA		1997
							To: Dead End									
(2344) Pinecrest Ct	0.10	80	R				From: 29-712 Old Columbia Pike				NA			NA		1997
							To: 29-3068 Mason Ridge Dr									
(2344) Whispering Lane	0.07	2300	R				From: 29-3682 Renwood Lane				NA			NA		08/13/2002
							To: 29-3066 Watkins Trail									
(2344) Whispering Lane	0.15	2400	R				From: 29-3066 Watkins Trail				NA			NA		08/13/2002
							To: SR 244 Columbia Pike									
(2344) Whispering Lane	0.11	2800	R				From: 29-2353 Kenfig Dr				NA			NA		08/13/2002
							To: 29-2347 Grenstead St									
(2345) Chepstow Lane	0.08	420	R				From: 29-2390 Donahue Ct				NA			NA		08/13/2002
							To: 29-1717 Barrett Rd									
(2345) Chepstow Lane	0.10	420	R				From: 29-2353 Kenfig Dr				NA			NA		08/13/2002
							To: 29-2347 Grenstead St									
(2345) Chepstow Lane	0.06	530	R				From: 29-2353 Kenfig Dr				NA			NA		08/13/2002
							To: 29-2347 Grenstead St									
(2346) Headrow Lane	0.11	200	R				From: 29-2347 Grenstead St				NA			NA		1997
							To: Dead End									
(2346) Headrow Lane	0.05	80	R				From: 29-2345 Chepstow Lane				NA			NA		1997
							To: 29-2346 Headrow Lane									
(2347) Grenstead St	0.07	70	R				From: 29-2450 Beechview Dr				NA			NA		09/16/2002
							To: 29-2972 Kingswood Dr									
(2348) Nottage Lane	0.10	300	R				From: 29-2972 Kingswood Dr				NA			NA		1997

Virginia Department of Transportation
Traffic Engineering Division
2011
Annual Average Daily Traffic Volume Estimates By Section of Route
Fairfax Maintenance Area

Route	Length	AADT	QA	4Tire	Bus	-----Truck-----				QC	K Factor	QK	Dir Factor	AAWDT	QW	Year
						2Axle	3+Axle	1Trail	2Trail							
Fairfax County																
(2348) Nottage Lane	0.09	400	R								NA			NA		1997
(2348) Nottage Lane	0.04	430	R								NA			NA		1997
(2348) Nottage Lane	0.02	20	R								NA			NA		1997
(2349) Driver Circle	0.03	50	R								NA			NA		09/19/2002
(2350) Manor Rd	0.13	500	R								NA			NA		09/19/2002
(2350) Oak Ridge Rd	0.04	410	R								NA			NA		1997
(2350) Oak Ridge Rd	0.05	460	R								NA			NA		1997
(2350) Oak Ridge Rd	0.12	180	R								NA			NA		1997
(2351) Glenroy Cir	0.03	120	R								NA			NA		1997
(2352) Kenfig Dr South	0.04	240	R								NA			NA		1997
(2352) Kenfig Dr South	0.04	350	R								NA			NA		1997
(2353)	0.01	40	R								NA			NA		1997
(2353) Kenfig Dr	0.10	800	R								NA			NA		08/13/2002
(2353) Kenfig Dr	0.03	990	R								NA			NA		08/13/2002
(2353) Kenfig Dr	0.05	1200	R								NA			NA		08/13/2002
(2353) Kenfig Dr	0.04	960	R								NA			NA		08/13/2002
(2353) Kenfig Dr	0.05	1100	R								NA			NA		08/13/2002
(2354) Hockett St	0.07	50	R								NA			NA		1997
(2355) Putnam St	0.26	60	R								NA			NA		1997
(2356) Buckelew Dr	0.12	470	R								NA			NA		08/12/2002
(2356) Buckelew Dr	0.05	600	R								NA			NA		08/13/2002
(2356) Buckelew Dr	0.03	900	R								NA			NA		08/13/2002

Virginia Department of Transportation
Traffic Engineering Division
2011
Annual Average Daily Traffic Volume Estimates By Section of Route
Fairfax Maintenance Area

Route	Length	AADT	QA	4Tire	Bus	-----Truck-----				QC	K Factor	QK	Dir Factor	AAWDT	QW	Year
						2Axle	3+Axle	1Trail	2Trail							
Fairfax County																
(2356) Buckelew Dr	0.06	910	R			From: 29-1782 E. Allan Ave					NA		NA			08/13/2002
(2356) Buckelew Dr	0.06	1800	R			To: 29-2374 Hughes Ct					NA		NA			08/13/2002
(2357) Wendy Ridge Lane	0.21	250	R			From: 29-703 Shreve Rd					NA		NA			09/19/2002
(2358) Jeanne St	0.11	120	R			To: Cul-de-Sac					NA		NA			1997
(2359) Ronald St	0.10	40	R			From: Cul-de-Sac					NA		NA			1997
(2360) Tower St	0.17	240	R			To: 29-2358 Jeanne St					NA		NA			08/14/2002
(2360) Tower St	0.19	400	R			From: 29-3260 Fairwood Lane					NA		NA			08/14/2002
(2361) Manor Rd	0.06	410	R			To: 29-3520 Midway St					NA		NA			08/14/2002
(2361) Manor Rd	0.12	340	R			From: 29-2356 Buckelew Dr					NA		NA			08/14/2002
(2361) Manor Rd	0.03	1800	R			To: 29-1713 Westmoreland Rd					NA		NA			08/14/2002
(2362) Woodley Lane	0.09	700	R			From: 29-2365 Oak Ridge Rd					NA		NA			08/14/2002
(2362) Woodley Lane	0.08	510	R			To: 29-2362 Woodley Lane					NA		NA			08/14/2002
(2362) Woodley Lane	0.20	1400	R			From: 29-2362 Woodley Lane					NA		NA			08/14/2002
(2363) Lewis Pl	0.06	160	R			To: FR-712 Arlington Blvd Frontage					NA		NA			08/14/2002
(2364) Hodge Pl	0.14	1000	R			From: 29-1720 Graham Rd					NA		NA			08/14/2002
(2365) Noland Rd	0.03	20	R			To: 29-2364 Hodge Pl					NA		NA			1997
(2365) Noland Rd	0.19	220	R			From: 29-2362 Woodley Lane					NA		NA			08/14/2002
(2365) Oak Ridge Rd	0.19	130	R			To: 29-1713 W, Westmoreland Rd					NA		NA			08/14/2002
(2366) Oak Ridge Rd	0.12	560	R			From: 29-1713 E, Westmoreland Rd					NA		NA			08/14/2002
(2366) Oak Ridge Rd	0.11	400	R			To: 29-2361 Manor Rd					NA		NA			08/14/2002
(2367) Alger Rd	0.21	420	R			From: 29-1713 Westmoreland Rd					NA		NA			08/14/2002
						To: 29-2367 Alger Rd					NA		NA			08/14/2002
						From: 29-2350 Manor Rd					NA		NA			08/14/2002
						To: 29-1720 Graham Rd					NA		NA			08/14/2002
						From: 29-2368 Brush Dr					NA		NA			08/14/2002

Virginia Department of Transportation
Traffic Engineering Division
2011
Annual Average Daily Traffic Volume Estimates By Section of Route
Fairfax Maintenance Area

Route	Length	AADT	QA	4Tire	Bus	-----Truck-----				QC	K Factor	QK	Dir Factor	AAWDT	QW	Year
						2Axle	3+Axle	1Trail	2Trail							
Fairfax County																
(2367) Alger Rd	0.03	300	R			From: 29-2368 Brush Dr					NA		NA			08/14/2002
(2367) Alger Rd	0.06	100	R			From: 29-2366 Oak Ridge Rd					NA		NA			1997
						To: Dead End										
(2368) Brush Dr	0.06	190	R			From: 29-649 Annandale Rd					NA		NA			1997
(2368) Brush Dr	0.04	100	R			From: Dead End; Gap					NA		NA			1997
(2368) Brush Dr	0.11	140	R			From: 29-2978 Kenfig Pl					NA		NA			1997
(2368) Brush Dr	0.07	160	R			From: 29-2981 Strathmore St					NA		NA			1997
						To: 29-2367 Alger Rd										
(2369) Bisvey Dr	0.15	220	R			From: Dead End					NA		NA			1997
						To: US 29 Lee Highway										
(2370) Rio Dr	0.16	1400	R			From: Dead End					NA		NA			08/14/2002
						To: SR 7; FR-755										
(2371) Carroll Pl	0.04	70	R			From: Dead End					NA		NA			1997
						To: 29-1717 Barrett Rd										
(2372) Graydon St	0.12	3000	R			From: 29-2307 Gouther Rd					NA		NA			08/14/2002
						To: 29-1717 Barrett Rd										
(2373) Hall Ct	0.04	70	R			From: Dead End					NA		NA			1997
						To: 29-1717 Barrett Rd										
(2374) Hughes Ct	0.09	120	R			From: 29-2356 Buckelew Dr					NA		NA			1997
						To: Dead End										
(2375) Lincoln Ave	0.05	250	R			From: NCL Falls Church					NA		NA			08/15/2002
						To: 29-2318 Highland Ave										
(2376) Sewell Ave	0.13	200	R			From: 29-2377 Kennedy St					NA		NA			08/15/2002
						To: 29-1766 Fowler St										
(2377) Kennedy St	0.03	30	R			From: Dead End					NA		NA			08/09/2002
						To: 29-2376 Sewell Ave										
(2377) Kennedy St	0.06	140	R			From: 29-2378 Ellison St					NA		NA			08/09/2002
(2377) Kennedy St	0.05	220	R			From: NCL Falls Church					NA		NA			08/09/2002
						To: 29-2377										
(2378) Ellison St	0.10	170	R			From: 29-1766 WCL Falls Church					NA		NA			08/04/2002
						To: SR 7 Leesburg Pike										
(2379) Row St	0.11	2300	R			From: 29-2380 Apex Cir					NA		NA			08/21/2002
						To: 29-1737 Olin Dr										
(2380) Apex Cir	0.05	1200	R			From: 29-2379 Row St					NA		NA			08/21/2002

Virginia Department of Transportation
Traffic Engineering Division
2011
Annual Average Daily Traffic Volume Estimates By Section of Route
Fairfax Maintenance Area

Route	Length	AADT	QA	4Tire	Bus	-----Truck-----				QC	K Factor	QK	Dir Factor	AAWDT	QW	Year
						2Axle	3+Axle	1Trail	2Trail							
Fairfax County																
(2380) Apex Cir	0.01	710	R			From: 29-2379 Row St					NA			NA		08/21/2002
(2380) Apex Cir	0.09	900	R			To: 29-2381 Row Pl					NA			NA		08/21/2002
(2380) Apex Cir	0.12	320	R			To: End Loop					NA			NA		08/21/2002
(2380) Apex Cir	0.24	740	R			From: 29-984					NA			NA		08/21/2002
(2380) Apex Cir	0.04	210	R			To: 29-1304 Afton Ct					NA			NA		1986
(2381) Row Pl	0.05	50	R			To: Begin Loop					NA			NA		1997
(2382) Arlington Blvd Frontage	0.19	1100	R			From: 29-2380 Apex Cir					NA			NA		08/21/2002
(2382) Arlington Blvd Frontage	0.14	1100	R			To: Cul-de-Sac					NA			NA		08/21/2002
(2382) Arlington Blvd Frontage	0.04	1100	R			From: 29-1720 Graham Rd					NA			NA		08/21/2002
(2382) Arlington Blvd Frontage	0.04	1100	R			To: 29-2387 Fredsen Pl					NA			NA		08/21/2002
(2383) Wallace Dr	0.05	1400	R			From: 29-2383 Wallace Dr					NA			NA		08/21/2002
(2383) Wallace Dr	0.06	560	R			To: US 50 Arlington Blvd					NA			NA		08/21/2002
(2383) Wallace Dr	0.06	460	R			From: 29-2382					NA			NA		08/21/2002
(2383) Wallace Dr	0.04	440	R			To: 29-2385 Terry Lane					NA			NA		08/21/2002
(2383) Wallace Dr	0.02	410	R			From: 29-2384 Kaiser Pl					NA			NA		08/21/2002
(2383) Wallace Dr	0.02	410	R			To: 29-1768 Frazier Pl					NA			NA		08/21/2002
(2383) Wallace Dr	0.02	410	R			From: 29-1768					NA			NA		08/21/2002
(2383) Wallace Dr	0.02	410	R			To: 29-1723 S, Jefferson Ave					NA			NA		1986
(2383) Wallace Dr	0.02	410	R			To: 29-1723 N, Jefferson Ave					NA			NA		1986
(2384) Kaiser Pl	0.05	110	R			From: Dead End					NA			NA		1997
(2385) Terry Lane	0.09	790	R			To: 29-2383 Wallace Dr					NA			NA		1997
(2385) Terry Lane	0.05	1200	R			From: 29-1720 Graham Rd					NA			NA		09/10/2002
(2385) Terry Lane	0.05	1200	R			To: 29-1719 Rosemary Lane					NA			NA		09/10/2002
(2385) Terry Lane	0.06	1800	R			From: 29-2386 Kadala Pl					NA			NA		09/10/2002
(2386) Kadala Pl	0.10	120	R			To: 29-2383 Wallace Dr					NA			NA		1997
(2387) Fredsen Pl	0.05	40	R			From: Dead End					NA			NA		1997
(2388) Wade Pl	0.07	70	R			To: Dead End					NA			NA		09/10/2002
(2389) Jonathan Pl	0.03	60	R			From: 29-1719 Rosemary Lane					NA			NA		1997
(2389) Jonathan Pl	0.03	60	R			To: 29-1719 Rosemary Lane					NA			NA		1997
(2389) Jonathan Pl	0.03	60	R			To: Dead End					NA			NA		1997

Virginia Department of Transportation
Traffic Engineering Division
2011
Annual Average Daily Traffic Volume Estimates By Section of Route
Fairfax Maintenance Area

Route	Length	AADT	QA	4Tire	Bus	-----Truck-----				QC	K Factor	QK	Dir Factor	AAWDT	QW	Year
						2Axle	3+Axle	1Trail	2Trail							
Fairfax County																
(2390) Donahue Ct	0.09	90	R								NA		NA			1997
(2391) Orchid Dr	0.11	130	R								NA		NA			1986
(2392) Moly Dr	0.09	NA									NA		NA			
(2392) Moly Dr	0.14	740	R								NA		NA			1986
(2392) Moly Dr	0.08	1200	R								NA		NA			09/17/2002
(2392) Moly Dr	0.07	590	R								NA		NA			09/17/2002
(2392) Moly Dr	0.09	570	R								NA		NA			09/17/2002
(2392) Moly Dr	0.07	480	R								NA		NA			09/17/2002
(2393) Oakwood Dr	0.07	70	R								NA		NA			09/19/2002
(2393) Oakwood Dr	0.12	1100	R								NA		NA			09/19/2002
(2393) Oakwood Dr	0.15	1700	R								NA		NA			09/19/2002
(2393) Oakwood Dr	0.09	480	R								NA		NA			09/19/2002
(2393) Oakwood Dr	0.19	710	R								NA		NA			09/19/2002
(2394) Terrace Dr	0.04	690	R								NA		NA			09/10/2002
(2394) Terrace Dr	0.09	360	R								NA		NA			09/10/2002
(2394) Terrace Dr	0.10	500	R								NA		NA			09/10/2002
(2394) Terrace Dr	0.06	240	R								NA		NA			09/10/2002
(2394) Terrace Dr	0.07	340	R								NA		NA			09/10/2002
(2394) Terrace Dr	0.08	450	R								NA		NA			09/10/2002
(2394) Raleigh Rd	0.13	140	R								NA		NA			1997
(2395) Terrace Ct	0.02	50	R								NA		NA			09/10/2002
(2396) Mapledale Ct	0.06	60	R								NA		NA			1997

Virginia Department of Transportation
Traffic Engineering Division
2011
Annual Average Daily Traffic Volume Estimates By Section of Route
Fairfax Maintenance Area

Route	Length	AADT	QA	4Tire	Bus	-----Truck-----				QC	K Factor	QK	Dir Factor	AAWDT	QW	Year
						2Axle	3+Axle	1Trail	2Trail							
Fairfax County																
(2397) Bruce Lane	0.09	80	R											NA	NA	1997
(2398) Brenda Lane	0.10	100	R											NA	NA	1997
(2399) Lee Hwy Frontage	0.23	160	R											NA	NA	1986
(2399) Lee Hwy Frontage	0.02	410	R											NA	NA	1986
(2400) Cynthia Lane	0.04	40	R											NA	NA	1986
(2401) Cottage St	1.09	4100	G	97%	1%	1%	0%	0%	0%	C	0.126	F	0.718	4500	G	2011
(2401) Cottage St	0.15	310	R											NA	NA	1997
(2402) Pepperdine Dr	0.03	40	R											NA	NA	09/11/2002
(2402) Pepperdine Dr	0.04	140	R											NA	NA	09/11/2002
(2402) Pepperdine Dr	0.04	340	R											NA	NA	09/11/2002
(2402) Pepperdine Dr	0.40	210	R											NA	NA	09/11/2002
(2403) Depaul Dr	0.06	170	R											NA	NA	09/11/2002
(2403) Depaul Dr	0.06	100	R											NA	NA	09/11/2002
(2403) Depaul Dr	0.03	120	R											NA	NA	09/11/2002
(2403) Depaul Dr	0.05	280	R											NA	NA	09/11/2002
(2403) Depaul Dr	0.07	90	R											NA	NA	1997
(2404) Bowling Green Dr	0.27	1900	R											NA	NA	09/11/2002
(2404) Bowling Green Dr	0.06	280	R											NA	NA	09/11/2002
(2404) Bowling Green Dr	0.05	380	R											NA	NA	09/11/2002
(2404) Bowling Green Dr	0.07	1500	R											NA	NA	09/11/2002
(2404) Bowling Green Dr	0.10	1500	R											NA	NA	09/11/2002
(2404) Bowling Green Dr	0.16	1500	R											NA	NA	09/11/2002

Virginia Department of Transportation
 Traffic Engineering Division
 2011
 Annual Average Daily Traffic Volume Estimates By Section of Route
 Fairfax Maintenance Area

Route	Length	AADT	QA	4Tire	Bus	-----Truck-----				QC	K Factor	QK	Dir Factor	AAWDT	QW	Year
						2Axle	3+Axle	1Trail	2Trail							
Fairfax County																
(2405) Marquette St	0.21	100	R			From: 29-2403 Depaul Dr					NA			NA		09/11/2002
						To: 29-2404 Bowling Green Dr										
(2406) Bowling Green Ct	0.05	80	R			From: 29-2404 Bowling Green Dr					NA			NA		09/11/2002
						To: Cul-de-Sac										
(2407) Wooster Ct	0.11	150	R			From: 29-2401 Cottage St					NA			NA		09/11/2002
						To: Dead End										
(2408) Carnegie Dr	0.07	1000	R			From: 29-2401 Cottage St					NA			NA		11/02/2005
						To: 29-2411										
(2408) Carnegie Dr	0.10	460	R			From: 29-2411					NA			NA		09/11/2002
						To: 29-2413										
(2408) Carnegie Dr	0.08	270	R			From: 29-2413					NA			NA		09/11/2002
						To: 29-2410 Skidmore Cir										
(2408) Carnegie Dr	0.10	260	R			From: 29-2410 Skidmore Cir					NA			NA		09/16/2002
						To: 29-2409 Citadel Pl										
(2408) Carnegie Dr	0.06	360	R			From: 29-2409 Citadel Pl					NA			NA		09/16/2002
						To: 29-2415										
(2409) Citadel Pl	0.03	30	R			From: Dead End					NA			NA		1997
						To: 29-2408 Carnegie Dr										
(2409) Citadel Pl	0.03	70	R			From: 29-2408 Carnegie Dr					NA			NA		1997
						To: Dead End										
(2410) Skidmore Cir	0.05	70	R			From: 29-2408 Carnegie Dr					NA			NA		1997
						To: Dead End										
(2411) Berea Dr	0.10	230	R			From: 29-2413 Wesleyan St					NA			NA		09/16/2002
						To: 29-2412 Berea Ct										
(2411) Berea Dr	0.11	470	R			From: 29-2412 Berea Ct					NA			NA		09/19/2002
						To: 29-2408 Carnegie Dr										
(2411) Syracuse Circle	0.14	170	R			From: 29-2408 Carnegie Dr					NA			NA		1997
						To: Dead End										
(2412) Berea Ct	0.08	100	R			From: 29-2411					NA			NA		1997
						To: Dead End										
(2413) Wesleyan St	0.05	70	R			From: Dead End					NA			NA		1997
						To: 29-2411 Berea Dr										
(2413) Wesleyan St	0.22	210	R			From: 29-2411 Berea Dr					NA			NA		1997
						To: 29-2408 Carnegie Dr										
(2413) Bowdoin Circle	0.05	70	R			From: 29-2408 Carnegie Dr					NA			NA		1997
						To: Dead End										
(2414) Dennis Dr	0.05	40	R			From: 29-2404 Bowling Green Dr					NA			NA		1997
						To: Dead End										
(2415) Bucknell Dr	0.10	240	R			From: 29-2401 W. Cottage St					NA			NA		09/16/2002
						To: 29-2408 Carnegie Dr										
(2415) Bucknell Dr	0.19	310	R			From: 29-2408 Carnegie Dr					NA			NA		09/16/2002
						To: 29-2401 E. Cottage St										

Virginia Department of Transportation
Traffic Engineering Division
2011
Annual Average Daily Traffic Volume Estimates By Section of Route
Fairfax Maintenance Area

Route	Length	AADT	QA	4Tire	Bus	-----Truck-----				QC	K Factor	QK	Dir Factor	AAWDT	QW	Year
						2Axle	3+Axle	1Trail	2Trail							
Fairfax County																
(2416) Antioch Cir	0.11	100	R			From: 29-2402 Pepperdine Dr						NA		NA		09/16/2002
						To: 29-2403 Depaul Dr										
(2417) Drexel St	0.06	1500	R			From: 29-2401 Cottage St						NA		NA		09/16/2002
(2417) Drexel St	0.14	1000	R			From: 29-2418						NA		NA		09/16/2002
(2417) Drexel St	0.06	1000	R			From: 29-2489						NA		NA		09/16/2002
(2417) Drexel St	0.06	1700	R			From: 29-3644 Winder St						NA		NA		09/16/2002
(2417) Drexel St	0.07	670	R			From: 29-3636 Stonewall Dr						NA		NA		09/16/2002
(2417) Drexel St	0.23	210	R			From: 29-3645 McNeil St						NA		NA		09/16/2002
						To: 29-3642 Jackson Pkwy										
(2418) Villanova Dr	0.09	500	R			From: 29-2417 Drexel St						NA		NA		09/16/2002
(2418) Villanova Dr	0.09	260	R			From: 29-2419 Villanova Ct						NA		NA		09/16/2002
(2418) Villanova Dr	0.05	630	R			From: 29-2490 Marymount Lane						NA		NA		09/16/2002
(2418) Villanova Dr	0.12	480	R			From: 29-2489						NA		NA		09/16/2002
(2418) Villanova Dr	0.11	400	R			From: 29-3644 Winder St						NA		NA		09/16/2002
(2418) Villanova Dr	0.05	310	R			From: 29-3636 Stonewall Dr						NA		NA		09/16/2002
(2418) Villanova Dr	0.07	100	R			From: 29-3645 McNeil St						NA		NA		09/16/2002
						To: Dead End										
(2419) Villanova Ct	0.04	70	R			From: 29-2418						NA		NA		1997
						To: Dead End										
(2420) Laurel Ridge Rd	0.17	130	R			From: Dead End						NA		NA		1996
						To: 29-673 Lawyers Rd										
(2421) Buffalo Trace	0.08	60	R			From: Cul-de-Sac						NA		NA		1986
						To: 29-4931 Ordinary Way										
(2422) Starr Jordan Dr	0.25	150	R			From: Dead End						NA		NA		1986
(2422) Starr Jordan Dr	0.21	100	R			From: 29-1029 Stark Rd						NA		NA		12/16/2008
(2422) Starr Jordan Dr	0.23	150	R			From: 29-2423 Burbank Rd						NA		NA		09/24/2008
(2422) Starr Jordan Dr	0.07	130	R			From: 29-3616 Gifford Pinchot Dr						NA		NA		09/24/2008
						To: 29-4934 Ann Fitz Hugh Dr										
(2423) Burbank Rd	0.10	1100	R			From: 29-651 Guinea Rd						NA		NA		09/24/2008
						To: 29-2422										

Virginia Department of Transportation
Traffic Engineering Division
2011
Annual Average Daily Traffic Volume Estimates By Section of Route
Fairfax Maintenance Area

Route	Length	AADT	QA	4Tire	Bus	-----Truck-----				QC	K Factor	QK	Dir Factor	AAWDT	QW	Year
						2Axle	3+Axle	1Trail	2Trail							
Fairfax County																
(2423) Burbank Rd	0.06	960	R				From: 29-2422					NA		NA		09/24/2008
(2423) Burbank Rd	0.12	820	R				From: 29-2424 Hugh Bennett Dr					NA		NA		09/24/2008
(2423) Burbank Rd	0.02	780	R				From: 29-3616 Gifford Pinchot Dr					NA		NA		09/24/2008
(2423) Burbank Rd	0.10	1200	R				From: 0.02 ME 29-3616					NA		NA		1986
(2423) Burbank Rd	0.09	850	R				From: 29-4449 Newdale Dr					NA		NA		09/24/2008
(2423) Burbank Rd	0.02	750	R				From: 29-4924 Rucker Ct					NA		NA		12/04/2008
(2423) Burbank Rd	0.14	800	R				From: 29-4939 Ossian Hall Lane					NA		NA		09/24/2008
(2423) Papas Way	0.11	1100	R				From: 29-1029 Wakefield Dr; Stark Rd					NA		NA		09/24/2008
(2423) Papas Way	0.05	1200	R				From: 29-4931 Ordinary Way					NA		NA		09/24/2008
(2423) Papas Way	0.12	970	R				From: 29-4461					NA		NA		09/24/2008
(2423) Papas Way	0.04	1000	R				From: 29-4933 Lescot Pl					NA		NA		09/24/2008
(2423) Papas Way	0.08	1100	R				From: 29-4462 Regor Lane					NA		NA		09/24/2008
(2423) Papas Way	0.11	1300	R				From: 29-4932 Denpat Ct					NA		NA		09/24/2008
(2424) Hugh Bennett Dr	0.07	210	R				From: 29-3552					NA		NA		09/24/2008
(2425) Argonne Dr	0.12	610	R				From: 29-651 Guinea Rd					NA		NA		09/22/2008
(2425) Argonne Dr	0.29	340	R				From: 29-2433 Kristin Lane					NA		NA		09/22/2008
(2426) Selkirk Dr	0.04	40	R				From: 29-3654					NA		NA		1986
(2426) Selkirk Dr	0.14	140	R				From: Dead End					NA		NA		1986
(2426) Selkirk Dr	0.17	160	R				From: 29-3692 Dowell Pl					NA		NA		09/22/2008
(2427) Valerie Ct	0.05	150	R				From: 29-4438 Murdock Rd					NA		NA		09/22/2008
(2427) Valerie Ct	0.15	100	R				From: 29-2433 Kristin Lane					NA		NA		1986
(2428) Phoebe Ct	0.05	30	R				From: 29-2430 Braeburn Rd					NA		NA		1986
(2429) Druid Hill Rd	0.10	50	R				From: 29-2428 Phoebe Ct					NA		NA		1986
							From: Dead End					NA		NA		1986
							From: 29-2427 Valerie Ct					NA		NA		1986
							From: Dead End					NA		NA		1986
							From: NCL Vienna					NA		NA		1986
							From: Cul-de-Sac					NA		NA		1986

Virginia Department of Transportation
Traffic Engineering Division
2011
Annual Average Daily Traffic Volume Estimates By Section of Route
Fairfax Maintenance Area

Route	Length	AADT	QA	4Tire	Bus	-----Truck-----				QC	K Factor	QK	Dir Factor	AAWDT	QW	Year
						2Axle	3+Axle	1Trail	2Trail							
Fairfax County																
(2430) Braeburn Rd	0.96	2200	G	97%	2%	1%	0%	0%	0%	C	0.104	F	0.568	2300	G	2011
From: 29-787 Olley Lane																
(2430) Braeburn Rd	1.38	1500	G	97%	2%	1%	0%	0%	0%	F	0.140	F	0.748	1600	G	2011
From: 29-651 Guinea Rd																
To: 29-710 Wakefield Chapel Rd																
(2431) Lime Ct	0.04	30	R								NA			NA		1986
From: 29-2430 Braeburn Rd																
To: Dead End																
(2432) Platte Pl	0.05	30	R								NA			NA		1986
From: Dead End																
To: 29-651 Guinea Rd																
(2433) Kristin Lane	0.12	370	R								NA			NA		1986
From: 29-4433 W, Rockcrest Dr																
(2433) Kristin Lane	0.15	360	R								NA			NA		1986
From: 29-4435 Woodfield St																
(2433) Kristin Lane	0.19	390	R								NA			NA		1986
From: 29-4436 Marley Rd																
(2433) Kristin Lane	0.10	720	R								NA			NA		12/04/2008
From: 29-4433 E, Rockcrest Dr																
(2433) Kristin Lane	0.11	510	R								NA			NA		09/22/2008
From: 29-2430 Braeburn Rd																
(2433) Kristin Lane	0.06	500	R								NA			NA		09/22/2008
From: 29-2426 Selkirk Dr																
To: 29-2425 Argonne Dr																
(2434) Saranac Ct	0.11	80	R								NA			NA		1986
From: 29-2430 Braeburn Rd																
To: Dead End																
(2435) Flint Hill Rd	0.03	10	R								NA			NA		1997
From: 29-5166 Whitecedar Ct																
To: 0.03 MN 29-5166																
(2435) Flint Hill Rd	0.62	3200	G	99%	0%	1%	0%	0%	0%	C	0.117	F	0.575	3400	G	2011
From: SR 123 Chain Bridge Rd																
To: 29-672 Vale Rd																
From: Dead End																
(2436) Camp Alger Ave	0.03	330	R								NA			NA		1997
From: 29-6026 W, Trail Run Rd																
(2436) Camp Alger Ave	0.06	430	R								NA			NA		08/22/2002
From: 29-6027 Crest Haven Ct																
(2436) Camp Alger Ave	0.06	640	R								NA			NA		1987
From: 29-6026 E, Trail Run Rd																
(2436) Camp Alger Ave	0.13	970	R								NA			NA		08/22/2002
From: 29-6025 Oak Run Ct																
(2436) Camp Alger Ave	0.04	1100	R								NA			NA		08/22/2002
From: 29-3015 Fallowfield Dr																
(2436) Camp Alger Ave	0.11	1400	R								NA			NA		08/22/2002
From: 29-2860 Holly Hill Dr																
(2436) Camp Alger Ave	0.14	2600	R								NA			NA		08/22/2002
From: 29-2441 Norfolk Lane																
(2436) Camp Alger Ave	0.06	1900	R								NA			NA		08/22/2002
From: 29-2442 Nealon Dr																
(2436) Camp Alger Ave	0.08	2100	R								NA			NA		08/22/2002
From: 29-2981 Dye Dr																
(2436) Camp Alger Ave	0.20	1800	R								NA			NA		08/22/2002
From: 29-2437 Brandy Ct																

Virginia Department of Transportation
Traffic Engineering Division
2011
Annual Average Daily Traffic Volume Estimates By Section of Route
Fairfax Maintenance Area

Route	Length	AADT	QA	4Tire	Bus	-----Truck-----				QC	K Factor	QK	Dir Factor	AAWDT	QW	Year
						2Axle	3+Axle	1Trail	2Trail							
Fairfax County																
(2436) Camp Alger Ave	0.10	1600	R								NA			NA		08/22/2002
(2436) Camp Alger Ave	0.06	1400	R								NA			NA		08/22/2002
(2436) Camp Alger Ave	0.08	1400	R								NA			NA		08/22/2002
(2437) Kimberly Dr	0.06	70	R								NA			NA		1997
(2437) Brandy Ct	0.07	2000	R								NA			NA		09/09/2002
(2437) Brandy Ct	0.10	1500	R								NA			NA		09/09/2002
(2437) Brandy Ct	0.05	1000	R								NA			NA		1997
(2437) Brandy Ct	0.08	80	R								NA			NA		1997
(2438) Sherry Ct	0.15	160	R								NA			NA		1997
(2439) Carol Lane	0.10	120	R								NA			NA		1986
(2439) Carol Lane	0.08	540	R								NA			NA		11/01/2005
(2439) Carol Lane	0.07	430	R								NA			NA		11/01/2005
(2439) Carol Lane	0.06	380	R								NA			NA		11/01/2005
(2439) Carol Lane	0.08	390	R								NA			NA		11/01/2005
(2439) Carol Lane	0.06	220	R								NA			NA		11/01/2005
(2439) Carol Lane	0.10	430	R								NA			NA		11/01/2005
(2439) Carol Lane	0.10	380	R								NA			NA		11/01/2005
(2439) Carol Lane	0.22	430	R								NA			NA		11/01/2005
(2440) Normandy Lane	0.16	230	R								NA			NA		09/09/2002
(2441) Norfolk Lane	0.26	250	R								NA			NA		1997
(2441) Norfolk Lane	0.11	170	R								NA			NA		1997
(2441) Norfolk Lane	0.03	10	R								NA			NA		1997
(2442) Nealon Dr	0.26	300	R								NA			NA		09/09/2002

Virginia Department of Transportation
Traffic Engineering Division
2011
Annual Average Daily Traffic Volume Estimates By Section of Route
Fairfax Maintenance Area

Route	Length	AADT	QA	4Tire	Bus	-----Truck-----				QC	K Factor	QK	Dir Factor	AAWDT	QW	Year
						2Axle	3+Axle	1Trail	2Trail							
Fairfax County																
(2442) Nealon Dr	0.12	300	R									NA		NA		09/09/2002
(2443) Siron St	0.06	70	R									NA		NA		1997
(2444) Foxwood Nook	0.06	70	R									NA		NA		1997
(2445) Kenney Dr	0.25	350	R									NA		NA		09/09/2002
(2445) Kenney Dr	0.10	340	R									NA		NA		09/09/2002
(2446) Alice Ct	0.10	90	R									NA		NA		09/09/2002
(2447) Monterey Dr	0.05	70	R									NA		NA		1997
(2447) Monterey Dr	0.10	120	R									NA		NA		1997
(2448) Pacific Lane	0.16	1300	R									NA		NA		1986
(2448) Pacific Lane	0.13	650	R									NA		NA		10/15/2008
(2449) Sherwood Ct	0.04	60	R									NA		NA		1997
(2450) Beechview Dr	0.03	320	R									NA		NA		09/09/2002
(2450) Beechview Dr	0.05	300	R									NA		NA		09/09/2002
(2450) Beechview Dr	0.06	360	R									NA		NA		09/09/2002
(2450) Beechview Dr	0.09	640	R									NA		NA		09/09/2002
(2451) Kingwood Dr	0.10	270	R									NA		NA		02/02/2006
(2452) Little River Tpke Frontage	0.11	40	R									NA		NA		1986
(2452) Little River Tpke Frontage	0.10	160	R									NA		NA		02/14/2006
(2452) Little River Tpke Frontage	0.04	10	R									NA		NA		1986
(2453) Duncan Dr	0.04	210	R									NA		NA		12/02/2008
(2453) Duncan Dr	0.13	310	R									NA		NA		12/02/2008

Virginia Department of Transportation
Traffic Engineering Division
2011
Annual Average Daily Traffic Volume Estimates By Section of Route
Fairfax Maintenance Area

Route	Length	AADT	QA	4Tire	Bus	-----Truck-----				QC	K Factor	QK	Dir Factor	AAWDT	QW	Year
						2Axle	3+Axle	1Trail	2Trail							
Fairfax County																
(2453) Duncan Dr	0.06	470	R									NA		NA		12/02/2008
(2453) Duncan Dr	0.07	580	R									NA		NA		12/02/2008
(2453) Duncan Dr	0.06	1400	R									NA		NA		12/02/2008
(2453) Duncan Dr	0.06	1600	R									NA		NA		12/02/2008
(2453) Duncan Dr	0.13	1900	R									NA		NA		12/02/2008
(2453) Duncan Dr	0.19	1400	R									NA		NA		12/02/2008
(2453) Duncan Dr	0.07	2100	R									NA		NA		12/02/2008
(2453) Duncan Dr	0.11	2400	R									NA		NA		12/02/2008
(2453) Duncan Dr	0.15	2500	R									NA		NA		12/02/2008
(2453) Duncan Dr	0.01	2600	R									NA		NA		01/19/2006
(2454) The Midway	0.13	90	R									NA		NA		1986
(2454) The Midway	0.10	270	R									NA		NA		12/02/2008
(2454) The Midway	0.29	130	R									NA		NA		1986
(2455) St Jerome Dr	0.16	80	R									NA		NA		1986
(2456) Branch Rd	0.15	60	R									NA		NA		1986
(2457) High Point Ct	0.05	40	R									NA		NA		1986
(2458) Willow Run Dr	0.20	130	R									NA		NA		10/15/2008
(2459) Hemming Ct	0.05	4000	R									NA		NA		10/28/2008
(2459) Leesville Blvd	1.27	5100	G	99%	0%	0%	0%	0%	0%	C	0.089	F	0.656	5500	G	2011
(2460) Appomattox Ct	0.06	60	R									NA		NA		10/22/2008
(2461) Woodlark Dr	0.05	NA										NA		NA		
(2461) Woodlark Dr	0.51	910	R									NA		NA		12/02/2008

Virginia Department of Transportation
Traffic Engineering Division
2011
Annual Average Daily Traffic Volume Estimates By Section of Route
Fairfax Maintenance Area

Route	Length	AADT	QA	4Tire	Bus	-----Truck-----				QC	K Factor	QK	Dir Factor	AAWDT	QW	Year
						2Axle	3+Axle	1Trail	2Trail							
Fairfax County																
(2462) Spring Valley Dr	0.02	10	R									NA		NA		1986
			From: Dead End													
			To: 29-2919 Mitchell St													
(2462) Spring Valley Dr	0.12	550	R									NA		NA		10/14/2008
			From: 29-3403 Clinton Rd													
(2462) Spring Valley Dr	0.07	840	R									NA		NA		10/14/2008
			From: 29-4122 Colebrook Pl													
(2462) Spring Valley Dr	0.12	900	R									NA		NA		10/14/2008
			From: 29-620 Braddock Rd													
(2462) Spring Valley Dr	0.19	330	R									NA		NA		10/14/2008
			From: 29-3472 Tunlaw St													
(2462) Spring Valley Dr	0.07	130	R									NA		NA		10/14/2008
			From: 29-1142 Birch Lane													
(2463) Valley St	0.11	90	R									NA		NA		1986
			From: Dead End													
			To: SR 236 Little River Tpke													
(2464) Spicewood Dr	0.02	NA										NA		NA		
			From: Cul-de-Sac													
(2464) Spicewood Dr	0.13	120	R									NA		NA		1997
			From: Spicewood Ct													
			To: 29-846 Woodburn Rd													
(2465) Joyce St	0.12	300	R									NA		NA		09/22/2008
			From: 29-804 Hunt Rd													
			To: 29-2540 Doveville Lane													
(2466) Fern Lane	0.06	160	R									NA		NA		09/09/2002
			From: 29-2211 N, Rose Lane													
			To: 29-2467 Fern Pl													
(2466) Fern Lane	0.16	160	R									NA		NA		09/10/2002
			From: 29-2211 S, Rose Lane													
(2466) Fern Lane	0.07	1200	R									NA		NA		09/10/2002
			From: 29-3039 Moss Dr													
(2466) Fern Lane	0.05	1100	R									NA		NA		09/10/2002
			From: 29-3079 Sprucedale Dr													
(2466) Fern Lane	0.05	1000	R									NA		NA		09/10/2002
			From: 29-2293 Murray Lane													
(2466) Fern Lane	0.12	1500	R									NA		NA		09/10/2002
			From: 29-3093 Ivydale Dr													
(2466) Fern Lane	0.26	1900	R									NA		NA		09/10/2002
			From: 29-613 Sleepy Hollow Rd													
(2467) Fern Pl	0.07	100	R									NA		NA		1997
			From: Dead End													
			To: 29-2466 Fern Lane													
(2468) Rose Lane	0.01	NA										NA		NA		
			From: 29-2211 Rose Lane													
			To: 0.01 MN 29-2211 GT													
(2468) Rose Lane	0.13	380	R									NA		NA		09/10/2002
			From: 29-960 Slade Run Dr													
			To: 29-988 Valley Brook Dr													
(2468) Rose Lane	0.25	2600	G	99%	0%	0%	0%	0%	0%	C	0.101	F	0.574	2800	G	2011
			From: 29-2338 Hickory Hill Rd													
(2468) Rose Lane	0.25	750	R									NA		NA		09/10/2002
			From: 29-649 Annandale Rd													

Virginia Department of Transportation
Traffic Engineering Division
2011
Annual Average Daily Traffic Volume Estimates By Section of Route
Fairfax Maintenance Area

Route	Length	AADT	QA	4Tire	Bus	-----Truck-----				QC	K Factor	QK	Dir Factor	AAWDT	QW	Year
						2Axle	3+Axle	1Trail	2Trail							
Fairfax County																
(2469) Matthew Pl	0.12	780	R			From: 29-617 Backlick Rd					NA			NA		04/02/2002
						To: Dead End										
(2470) Allen St	0.18	1800	R			From: 29-1774 Rogers Dr					NA			NA		09/10/2002
						To: US 50 Arlington Blvd										
(2471) Forest St	0.20	90	R			From: Dead End					NA			NA		1986
						To: 29-1029										
(2471) Forest St	0.26	170	R			From: 29-1029					NA			NA		09/24/2008
						To: 29-710 Wakefield Chapel Rd										
(2472) Raleigh Ave	0.10	120	R			From: 29-1029					NA			NA		09/24/2008
						To: 29-2475 Woolls Pl										
(2472) Raleigh Ave	0.15	130	R			From: 29-2475 Woolls Pl					NA			NA		09/24/2008
						To: 29-2473 Chapel Dr										
(2473) Chapel Dr	0.07	760	R			From: 29-2235					NA			NA		09/24/2008
						To: 29-2499 Sherando Lane										
(2473) Chapel Dr	0.12	760	R			From: 29-2499 Sherando Lane					NA			NA		09/24/2008
						To: 29-1029										
(2473) Chapel Dr	0.22	540	R			From: 29-1029					NA			NA		09/24/2008
						To: 29-2472 Raleigh Ave										
(2473) Chapel Dr	0.03	750	R			From: 29-2472 Raleigh Ave					NA			NA		09/24/2008
						To: 29-710 Wakefield Chapel Rd										
(2474) Norfolk Ave	0.04	20	R			From: Dead End					NA			NA		1986
						To: 29-2499 Sherando Lane										
(2474) Norfolk Ave	0.09	90	R			From: 29-2499 Sherando Lane					NA			NA		09/24/2008
						To: 29-1029										
(2475) Woolls Pl	0.05	30	R			From: 29-2472 Raleigh Ave					NA			NA		1986
						To: Dead End										
(2476) Belfast Pl	0.07	80	R			From: 29-2459 Leesville Blvd					NA			NA		1986
						To: Dead End										
(2477) Earlhurst St	0.04	40	R			From: Dead End					NA			NA		1986
						To: 29-2459 W, Leesville Blvd										
(2477) Earlhurst St	0.27	100	R			From: 29-2459 W, Leesville Blvd					NA			NA		10/22/2008
						To: Catlett St										
(2477) Catlett St	0.09	110	R			From: Earlhurst St					NA			NA		10/22/2008
						To: 29-2480 Dalhouse St										
(2477) Catlett St	0.07	350	R			From: 29-2480 Dalhouse St					NA			NA		10/22/2008
						To: 29-2459 E, Leesville Blvd										
(2477) Catlett St	0.11	90	R			From: 29-2459 E, Leesville Blvd					NA			NA		1986
						To: Dead End										
(2478) Skyview Ter	0.06	60	R			From: Dead End					NA			NA		1997
						To: 29-988 Valley Brook Dr										
(2478) Skyview Ter	0.05	60	R			From: 29-988 Valley Brook Dr					NA			NA		1997
						To: Dead End										

Virginia Department of Transportation
Traffic Engineering Division
2011
Annual Average Daily Traffic Volume Estimates By Section of Route
Fairfax Maintenance Area

Route	Length	AADT	QA	4Tire	Bus	-----Truck-----				QC	K Factor	QK	Dir Factor	AAWDT	QW	Year
						2Axle	3+Axle	1Trail	2Trail							
Fairfax County																
(2479) Quaker Ct	0.05	40	R			From: 29-960 Devon Dr					NA			NA		1997
						To: Dead End										
(2480) Dalhouse St	0.05	170	R			From: 29-2884 Easton Dr					NA			NA		10/23/2008
(2480) Dalhouse St	0.18	180	R			From: 29-3034 Camrose Pl					NA			NA		11/05/2008
						To: 29-2477 Catlett St										
(2481) Roundtree Rd	0.14	130	R			From: 29-2483 Vagabond Dr					NA			NA		08/22/2002
(2481) Roundtree Rd	0.06	230	R			From: 29-2482 Siesta Dr					NA			NA		08/22/2002
(2481) Roundtree Rd	0.06	200	R			From: 29-2341 Slade Ct					NA			NA		08/22/2002
						To: 29-960 Devon Dr										
(2482) Siesta Dr	0.11	310	R			From: 29-2483 Vagabond Dr					NA			NA		08/22/2002
						To: 29-2481 Roundtree Rd										
(2483) Vagabond Dr	0.04	30	R			From: Dead End					NA			NA		1997
(2483) Vagabond Dr	0.05	220	R			From: 29-2481 Roundtree Rd					NA			NA		1997
(2483) Vagabond Dr	0.06	300	R			From: 29-2482 Siesta Dr					NA			NA		1997
(2483) Vagabond Dr	0.08	500	R			From: 29-2341 Slade Ct					NA			NA		1997
						To: 29-960 Devon Dr										
(2484) Young Dr	0.02	30	R			From: Cul-de-Sac					NA			NA		08/22/2002
(2484) Young Dr	0.12	30	R			From: 0.02 MN Cul-de-Sac					NA			NA		09/16/2002
(2484) Young Dr	0.13	150	R			From: 29-2485 Gerald Lane					NA			NA		09/19/2002
						To: 29-671 Vale Rd										
(2485) Gerald Lane	0.14	20	R			From: Cul-de-Sac					NA			NA		1996
						To: Dead End										
(2486) Thornwood Dr	0.21	170	R			From: Dead End					NA			NA		1986
						To: 29-1664 Redwood Lane										
(2487) Glenvale Dr	0.11	220	R			From: 29-827 Hideaway Rd					NA			NA		11/08/2005
(2487) Glenvale Dr	0.08	410	R			From: 29-2492 Greer Ct					NA			NA		11/08/2005
(2487) Glenvale Dr	0.23	550	R			From: 29-2488 Mears St					NA			NA		11/08/2005
						To: 29-700 Hunter Rd										
(2488) Mears St	0.10	350	R			From: 29-2487 Glenvale Dr					NA			NA		1997
(2488) Mears St	0.07	210	R			From: 29-2491 Elsmore St					NA			NA		1997
(2488) Mears St	0.13	90	R			From: 29-4860 Albany Ct					NA			NA		1997
						To: Dead End										

Virginia Department of Transportation
Traffic Engineering Division
2011
Annual Average Daily Traffic Volume Estimates By Section of Route
Fairfax Maintenance Area

Route	Length	AADT	QA	4Tire	Bus	-----Truck-----				QC	K Factor	QK	Dir Factor	AAWDT	QW	Year
						2Axle	3+Axle	1Trail	2Trail							
Fairfax County																
(2489) Colby St	0.17	140	R			From: 29-2417 Drexel St					NA			NA		09/16/2002
(2489) Colby Ct	0.06	80	R			To: 29-2418 Villanova Dr					NA			NA		09/16/2002
						To: Dead End										
(2490) Marymount Lane	0.07	710	R			From: 29-2401 Cottage St					NA			NA		09/16/2002
						To: 29-2418										
(2491) Elsmore St	0.08	300	R			From: 29-827 Hideaway Rd					NA			NA		09/16/2002
(2491) Elsmore St	0.24	90	R			To: 29-2564 Shasta Ct					NA			NA		09/09/2002
						To: 29-2488 Mears St										
(2492) Greer Ct	0.04	70	R			From: 29-2487 Glenvale Dr					NA			NA		1997
						To: Dead End										
(2493) Nelson Dr	0.09	70	R			From: NCL Vienna					NA			NA		09/18/2002
						To: Dead End										
(2494) Maryview St	0.16	130	R			From: Cul-de-Sac					NA			NA		1997
(2494) Maryview St	0.11	70	R			To: 29-1642 Bee St					NA			NA		1997
						To: Dead End										
(2495) Parkwood Ter	0.10	290	R			From: 29-2860 Holly Hill Dr					NA			NA		09/10/2002
						To: 29-2861 Zenith Ct										
(2495) Parkwood Te	0.08	330	R			From: 29-2861					NA			NA		09/18/2002
						To: 29-2439										
(2495) Parkwood Te	0.08	500	R			From: 29-2338					NA			NA		09/10/2002
(2495) Parkwood Te	0.03	1500	R			From: Dead End					NA			NA		09/10/2002
						To: Dead End										
(2496) Kenneth Dr	0.03	45	R			From: Dead End					NA			NA		09/10/2002
						To: 29-2212 Ridge Rd										
(2497) Saint James Pl	0.15	200	R			From: 29-2437 Brandy Ct					NA			NA		09/18/2002
						To: 29-2498 Brad St										
(2498) Brad St	0.09	490	R			From: 29-3015 Fallowfield Dr					NA			NA		09/16/2002
(2498) Brad St	0.17	360	R			From: 29-2225					NA			NA		08/22/2002
(2498) Brad St	0.07	540	R			To: 29-2892 Add Dr					NA			NA		08/22/2002
(2498) Brad St	0.15	490	R			From: 29-2981 Dye Dr					NA			NA		08/22/2002
(2498) Brad St	0.05	570	R			To: 29-2497 Saint James Pl					NA			NA		08/22/2002
						To: 29-2437 Brandy Ct										
(2499) Sherando Lane	0.13	70	R			From: 29-2473 Chapel Dr					NA			NA		09/24/2008
						To: 29-2474 Norfolk Ave										

Virginia Department of Transportation
Traffic Engineering Division
2011
Annual Average Daily Traffic Volume Estimates By Section of Route
Fairfax Maintenance Area

Route	Length	AADT	QA	4Tire	Bus	-----Truck-----				QC	K Factor	QK	Dir Factor	AAWDT	QW	Year
						2Axle	3+Axle	1Trail	2Trail							
Fairfax County																
(2500) Spring Side Way	0.08	90	R									NA		NA		1997
(2501) Belmont Dr	0.21	180	R									NA		NA		09/15/2001
(2501) Belmont Dr	0.05	20	R									NA		NA		09/15/2001
(2502) Sandra Lane	0.05	40	R									NA		NA		08/14/2001
(2503) Jefferson St S	0.41	11000	G	98%	1%	0%	0%	0%	0%	C	0.080	F	0.508	11000	G	2011
(2504) Leesburg Pike Frontage	0.01	200	R									NA		NA		09/18/2002
(2504) Leesburg Pike Frontage	0.18	110	R									NA		NA		09/18/2002
(2505) Wickens Rd	0.35	1000	R									NA		NA		07/12/2006
(2505) Wickens Rd	0.12	790	R									NA		NA		08/22/2005
(2505) Wickens Rd	0.13	380	R									NA		NA		08/22/2005
(2505) Wickens Rd	0.05	20	R									NA		NA		1996
(2506) Vickers Dr	0.15	90	R									NA		NA		1996
(2507) Jonquil Cir	0.07	30	R									NA		NA		1996
(2508) Bonnie View Dr	0.09	100	R									NA		NA		09/19/2005
(2508) Bonnie View Dr	0.04	20	R									NA		NA		1996
(2509) Orchid Cir	0.08	50	R									NA		NA		1996
(2510) Fairbank St	0.11	60	R									NA		NA		1996
(2511) Marlene Lane	0.28	30	R									NA		NA		1996
(2512) Delfield Lane	0.06	140	R									NA		NA		1997
(2512) Delfield Lane	0.04	60	R									NA		NA		1997

Virginia Department of Transportation
Traffic Engineering Division
2011
Annual Average Daily Traffic Volume Estimates By Section of Route
Fairfax Maintenance Area

Route	Length	AADT	QA	4Tire	Bus	-----Truck-----				QC	K Factor	QK	Dir Factor	AAWDT	QW	Year
						2Axle	3+Axle	1Trail	2Trail							
Fairfax County																
(2513) Ardwick Ct	0.04	40	R											NA		1997
(2514) Basswood Ct	0.04	60	R											NA		09/18/2002
(2515) Downs Dr	0.24	70	R											NA		09/18/2002
(2515) Birch Dr	0.10	540	R											NA		09/18/2002
(2516) Maple Hill Rd	0.19	400	R											NA		08/22/2005
(2516) Maple Hill Rd	0.10	NA												NA		
(2517) Pine Tree Dr	0.19	160	R											NA		1997
(2517) Pine Tree Dr	0.32	110	R											NA		1997
(2518) Highland Pl	0.15	120	R											NA		1997
(2518) Highland Pl	0.10	8	R											NA		1997
(2519) Michele Ct	0.05	30	R											NA		09/18/2002
(2520) Greg Roy Lane	0.35	620	G	98%	1%	1%	1%	0%	0%	C	0.129	F	0.747	590	G	2011
(2521)	0.07	40	R											NA		1986
(2521)	0.10	30	R											NA		1986
(2522)	0.05	5	R											NA		1986
(2523) Southland Ave	0.07	980	R											NA		1986
(2523) Southland Ave	0.31	5400	R											NA		1987
(2524) Valeview Dr	0.07	710	R											NA		1997
(2524) Valeview Dr	0.05	180	R											NA		1997
(2524) Valeview Dr	0.24	120	R											NA		1997
(2524) Valeview Dr	0.04	30	R											NA		1997

Virginia Department of Transportation
Traffic Engineering Division
2011
Annual Average Daily Traffic Volume Estimates By Section of Route
Fairfax Maintenance Area

Route	Length	AADT	QA	4Tire	Bus	-----Truck-----				QC	K Factor	QK	Dir Factor	AAWDT	QW	Year
						2Axle	3+Axle	1Trail	2Trail							
Fairfax County																
(2525) Wayland St	0.16	650	R									NA		NA		1997
(2525) Wayland St	0.19	440	R									NA		NA		1997
(2525) Wayland St	0.08	490	R									NA		NA		1997
(2525) Wayland St	0.13	530	R									NA		NA		1997
(2525) Wayland St	0.08	390	R									NA		NA		1997
(2525) Wayland St	0.27	410	R									NA		NA		1997
(2526) Toreador Lane	0.15	130	R									NA		NA		1997
(2527) Mustang Dr	0.31	160	R									NA		NA		09/18/2002
(2527) Mustang Dr	0.09	410	R									NA		NA		08/02/2005
(2527) Mustang Dr	0.12	380	R									NA		NA		08/02/2005
(2528) Lowe St	0.21	370	R									NA		NA		08/09/2005
(2528) Lowe St	0.05	100	R									NA		NA		08/09/2005
(2528) Lowe St	0.03	7	R									NA		NA		1996
(2529) Armfield St	0.04	20	R									NA		NA		1986
(2530) Louise Ave	0.14	100	R									NA		NA		1996
(2531) Chinquapin Rd	0.34	60	R									NA		NA		1996
(2532) Beauregard St	0.10	18000	G	98%	1%	1%	0%	0%	0%	C	0.077	F	0.53	19000	G	2011
(2532) Beauregard St	0.09	17000	G	98%	1%	1%	0%	0%	0%	F	0.091	F	0.587	19000	G	2011
(2533) Robindale Dr	0.19	1300	R									NA		NA		09/19/2005
(2533) Robindale Dr	0.10	1300	R									NA		NA		09/19/2005
(2533) Robindale Dr	0.16	170	R									NA		NA		04/15/2002
(2534) Phoenix Lane	0.17	1200	R									NA		NA		09/19/2005

Virginia Department of Transportation
Traffic Engineering Division
2011
Annual Average Daily Traffic Volume Estimates By Section of Route
Fairfax Maintenance Area

Route	Length	AADT	QA	4Tire	Bus	-----Truck-----				QC	K Factor	QK	Dir Factor	AAWDT	QW	Year
						2Axle	3+Axle	1Trail	2Trail							
Fairfax County																
(2535) Mill Run Dr	0.10	20	R			From: 29-10454 Hessick Ct					NA			NA		1996
(2535) Mill Run Dr	0.11	440	R			To: 29-2647 Claude Ct					NA			NA		09/19/2005
(2535) Mill Run Dr	0.12	820	R			From: 29-2534 Phoenix Lane					NA			NA		09/19/2005
(2535) Mill Run Dr	0.08	630	R			To: 29-2507 Jonquil Cir					NA			NA		09/19/2005
(2535) Mill Run Dr	0.16	540	R			From: 29-2508 Bonnie View Dr					NA			NA		09/19/2005
(2535) Mill Run Dr	0.04	340	R			To: 29-2510 Fairbank St					NA			NA		09/19/2005
(2535) Mill Run Dr	0.23	120	R			From: 29-2511					NA			NA		1996
(2536) Bob-O-Link Cir	0.05	40	R			To: Dead End					NA			NA		1996
(2537) Merion Lane	0.08	80	R			From: Dead End					NA			NA		08/08/2001
(2538) Prestwick Dr	0.13	90	R			To: 29-2533 Robindale Dr					NA			NA		09/15/2001
(2538) Prestwick Dr	0.13	360	R			From: 29-2538					NA			NA		09/15/2001
(2538) Prestwick Dr	0.03	460	R			To: Cul-de-Sac					NA			NA		09/15/2001
(2538) Prestwick Dr	0.14	1000	R			From: Dead End					NA			NA		09/15/2001
(2538) Prestwick Dr	0.08	680	R			To: 29-4481 Sedgefield Rd					NA			NA		09/15/2001
(2538) Prestwick Dr	0.14	900	R			From: 29-2539 Pelham Lane					NA			NA		09/15/2001
(2538) Prestwick Dr	0.10	610	R			To: 29-2560 Berwynd Dr					NA			NA		09/15/2001
(2538) Prestwick Dr	0.07	1300	R			From: 29-2559 Brookline Dr					NA			NA		09/15/2001
(2539) Pelham Lane	0.21	140	R			To: 29-2545 Fox Chapel Rd					NA			NA		09/15/2001
(2540) Doveville Lane	0.09	570	R			From: 29-2544 Sewickley Pl					NA			NA		09/15/2001
(2540) Doveville Lane	0.10	670	R			To: 29-2537 Merion Lane					NA			NA		09/15/2001
(2540) Doveville Lane	0.09	440	R			From: 29-620 Braddock Rd					NA			NA		09/15/2001
(2540) Doveville Lane	0.10	40	R			To: 29-2538					NA			NA		08/08/2001
(2541) Ellenwood Lane	0.32	150	R			From: 29-3654					NA			NA		09/22/2008
(2541) Ellenwood Lane	0.10	670	R			To: 29-2541					NA			NA		09/22/2008
(2540) Doveville Lane	0.09	440	R			From: 29-2541 Ellenwood Lane					NA			NA		09/22/2008
(2540) Doveville Lane	0.10	40	R			To: 29-2465 Joyce St					NA			NA		09/22/2008
(2541) Ellenwood Lane	0.32	150	R			From: 29-2234 Littleton St					NA			NA		1986
(2541) Ellenwood Lane	0.32	150	R			To: Dead End					NA			NA		09/22/2008
(2541) Ellenwood Lane	0.32	150	R			From: 29-2540 Doveville Lane					NA			NA		09/22/2008
(2541) Ellenwood Lane	0.32	150	R			To: 29-651 Guinea Rd					NA			NA		09/22/2008

Virginia Department of Transportation
Traffic Engineering Division
2011
Annual Average Daily Traffic Volume Estimates By Section of Route
Fairfax Maintenance Area

Route	Length	AADT	QA	4Tire	Bus	-----Truck-----				QC	K Factor	QK	Dir Factor	AAWDT	QW	Year
						2Axle	3+Axle	1Trail	2Trail							
Fairfax County																
(2542) N Chambliss St	0.10	3000	R				From: 29-613 Lincolnia Rd					NA		NA		1986
(2542) N Chambliss St	0.05	2800	R				To: 29-2543 Kling Dr					NA		NA		01/30/2006
							From: SCL Alexandria									
(2543) Kling Dr	0.02	30	R				To: Dead End					NA		NA		1997
(2543) Kling Dr	0.05	370	R				From: 29-2542, N Chambliss St					NA		NA		1997
(2543) Kling Dr	0.05	310	R				To: 29-3042 Joanne Dr					NA		NA		1997
(2543) Kling Dr	0.15	140	R				From: 29-2549 Rynex Dr					NA		NA		1997
(2543) Kling Dr	0.07	40	R				To: 29-2550 Albro Lane					NA		NA		1997
							From: Dead End									
(2544) Sewickley Pl	0.08	40	R				To: 29-2538					NA		NA		08/08/2001
							From: Cul-de-Sac									
(2545) Fox Chapel Rd	0.30	140	R				To: 29-2538					NA		NA		08/08/2001
							From: Dead End									
(2546) Stanley Pl	0.04	80	R				To: 29-2701 Griffith Rd					NA		NA		09/18/2002
							From: Dead End									
(2547) Leeds Rd	0.34	180	R				To: 29-672 Vale Rd					NA		NA		09/18/2002
							From: 29-1537 Hunters Valley Rd									
(2548) Bull Run Dr	0.87	380	R				To: Dead End					NA		NA		1986
							From: 29-621; 29-658									
(2549) Rynex Dr	0.20	150	R				To: 29-2543					NA		NA		1997
							From: Dead End									
(2550) Albro Lane	0.10	740	R				To: 29-2903					NA		NA		01/30/2006
(2550) Albro Lane	0.04	740	R				To: 29-7489 Deane Ct					NA		NA		01/30/2006
							From: 29-2543									
(2552) McGuire Ct	0.08	80	R				To: Dead End					NA		NA		1996
(2552) Hawthorne Ridge Ct	0.14	110	R				To: 29-676 Clarks Crossing Rd					NA		NA		11/18/2008
							From: 0.14 MN 29-676									
(2553) Bosworth Ct	0.07	60	R				To: 29-3578 Kilmarnock Dr					NA		NA		1997
							From: Cul-de-Sac									
(2554) Okla Dr	0.14	320	R				To: 29-3548 Briary Lane					NA		NA		12/07/2005
(2554) Okla Dr	0.17	950	R				To: 29-4496 Acosta Rd					NA		NA		12/07/2005
(2554) Okla Dr	0.10	360	R				To: 29-3412 Pr William Dr					NA		NA		12/07/2005
							From: 29-2555 Skyview Lane									

Virginia Department of Transportation
Traffic Engineering Division
2011
Annual Average Daily Traffic Volume Estimates By Section of Route
Fairfax Maintenance Area

Route	Length	AADT	QA	4Tire	Bus	-----Truck-----				QC	K Factor	QK	Dir Factor	AAWDT	QW	Year
						2Axle	3+Axle	1Trail	2Trail							
Fairfax County																
(2555) Skyview Lane	0.14	280	R			From: SR 236 Little River Tpke					NA			NA		1997
(2555) Skyview Lane	0.06	490	R			To: 29-2554 Okla Dr					NA			NA		1997
(2555) Skyview Lane	0.18	100	R			From: 29-4465 Pixie Ct					NA			NA		1997
						To: Dead End										
(2556) Chaco Rd	0.22	150	R			From: 29-1852 Arcadia Rd					NA			NA		1986
						To: 29-1271 Frontage Rd										
(2557) Jewel St	0.09	150	R			From: 0.09 MS 29-1852					NA			NA		1997
(2557) Jewel St	0.03	70	R			From: 29-1852 Arcadia Rd					NA			NA		1997
						To: Dead End										
(2558) Redwood Dr	0.05	200	R			From: ECL Vienna					NA			NA		11/17/2008
(2558) Redwood Dr	0.05	370	R			From: 29-3863 Glyndon St					NA			NA		11/17/2008
(2558) Redwood Dr	0.13	440	R			From: 29-3864 Otis Ct					NA			NA		11/17/2008
(2558) Redwood Dr	0.08	1000	R			From: 29-1163 Lockett Ave					NA			NA		11/17/2008
						To: 29-698 Cedar Lane										
(2559) Brookline Dr	0.21	80	R			From: 29-2538					NA			NA		08/08/2001
						To: Dead End										
(2560) Berwynd Dr	0.16	170	R			From: 29-2538					NA			NA		07/07/1997
(2560) Berwynd Dr	0.15	80	R			From: 29-4628 Berwynd Ct					NA			NA		07/07/2000
						To: Dead End										
(2561) MacArthur Ave	0.03	220	R			From: WCL Vienna					NA			NA		11/18/2008
(2561) MacArthur Ave	0.05	140	R			From: 29-2562 Narragansett Pl					NA			NA		11/18/2008
						To: 29-2563 Rockport Rd										
(2562) Narragansett Pl	0.07	60	R			From: Dead End					NA			NA		1986
						To: 29-2561 MacArthur Ave										
(2563) Rockport Rd	0.12	110	R			From: Dead End					NA			NA		1986
(2563) Rockport Rd	0.11	110	R			From: 29-2561 MacArthur Ave					NA			NA		11/18/2008
						To: 29-4316 McKinley St										
(2564) Shasta Ct	0.05	40	R			From: Cul-de-Sac					NA			NA		1997
						To: 29-2491 Elsmore St										
(2565) Park Terrace	0.07	NA				From: Cul-de-Sac					NA			NA		
						To: 29-1231 Park Terrace										
(2566) Ellmore Lane	0.02	8	R			From: Cul-de-Sac					NA			NA		1997
						To: 0.02 MN Cul-de-Sac										

Virginia Department of Transportation
Traffic Engineering Division
2011
Annual Average Daily Traffic Volume Estimates By Section of Route
Fairfax Maintenance Area

Route	Length	AADT	QA	4Tire	Bus	-----Truck-----				QC	K Factor	QK	Dir Factor	AAWDT	QW	Year
						2Axle	3+Axle	1Trail	2Trail							
Fairfax County																
(2566) Ellmore Lane	0.05	60	R			From: 0.02 MN Cul-de-Sac					NA			NA		1997
						To: 29-2525 Wayland St										
(2567) Timber Valley Ct	0.08	120	R			From: Cul-de-Sac					NA			NA		1997
						To: 29-936										
(2568) Clarence Ave	0.06	150	R			From: 29-776 Colfax Ave					NA			NA		01/09/2006
(2568) Clarence Ave	0.03	150	R			From: 29-2569 Cook St					NA			NA		01/09/2006
						To: 29-1952 Terrett Ct										
(2569) Cook St	0.04	20	R			From: Dead End					NA			NA		1997
						To: 29-2568 Clarence Ave										
(2570) Easie St	0.18	80	R			From: 29-672 Vale Rd					NA			NA		1996
						To: Dead End										
(2571) Horner Ct	0.06	2600	R			From: 29-3412 Pr William Dr					NA			NA		12/07/2005
(2571) Horner Ct	0.04	60	R			From: 29-3664 Lido Pl					NA			NA		12/07/2005
						To: Dead End; Gap										
(2571) Horner Ct	0.09	550	R			From: Dead End; Gap Terminus					NA			NA		12/07/2005
						To: 29-2761										
(2572) Opalocka Dr	0.06	400	R			From: 29-2672 Lemon Rd					NA			NA		10/20/2005
(2572) Opalocka Dr	0.19	280	R			From: 29-2590 Panarama Ct					NA			NA		10/20/2005
						To: 29-2042 Dean Dr										
(2573) Laurel Leaf Lane	0.10	790	R			From: 29-3691 Colesbury Pl					NA			NA		12/07/2005
(2573) Laurel Leaf Lane	0.17	380	R			From: 29-978					NA			NA		12/07/2005
						To: 29-2596 Lynnhurst Dr										
(2574) Diamond Dr	0.07	1600	R			From: 29-2327 Patrick Henry Dr					NA			NA		08/21/2002
(2574) Diamond Dr	0.04	1500	R			From: 29-1975 Military Dr					NA			NA		08/21/2002
(2574) Diamond Dr	0.05	1500	R			From: 29-1955 Faragut Ct					NA			NA		08/22/2002
						To: 29-1976 Peace Valley Lane										
(2575) Hillsborough Dr	0.13	10	R			From: 29-2760 Potterton Dr					NA			NA		08/22/2002
						To: 29-2327 Patrick Henry Dr										
(2576) Karlson St	0.09	290	R			From: 29-2176 Linwood Pl					NA			NA		10/20/2005
(2576) Karlson St	0.05	270	R			From: 29-2577 Merryhill Pl					NA			NA		10/20/2005
						To: 29-1944 Macon St										
(2577) Merryhill Pl	0.05	60	R			From: Cul-de-Sac					NA			NA		1997
						To: 29-2576 Karlson St										
(2578) Old Hickory Rd	0.26	620	R			From: 29-2235					NA			NA		12/16/2008
						To: SR 236 Little River Tpke										

Virginia Department of Transportation
Traffic Engineering Division
2011
Annual Average Daily Traffic Volume Estimates By Section of Route
Fairfax Maintenance Area

Route	Length	AADT	QA	4Tire	Bus	-----Truck-----				QC	K Factor	QK	Dir Factor	AAWDT	QW	Year
						2Axle	3+Axle	1Trail	2Trail							
Fairfax County																
(2579) Cheryl Dr	0.12	200	R			From: 29-1976 Peace Valley Lane					NA			NA		1997
(2579) Cheryl Dr	0.02	250	R			To: 29-1871 S, White St					NA			NA		1997
(2579) Cheryl Dr	0.13	190	R			From: 29-2771					NA			NA		1997
(2579) Cheryl Dr	0.07	190	R			To: 29-1871 N, White St					NA			NA		1997
(2579) Cheryl Dr	0.06	130	R			From: 29-2580 Adrian Pl					NA			NA		1997
(2579) Cheryl Dr	0.01	20	R			To: 29-2581 Vinewood Pl					NA			NA		1997
(2580) Adrian Pl	0.03	40	R			From: Dead End					NA			NA		1997
(2581) Vinewood Pl	0.03	40	R			To: 29-2579 Cheryl Dr					NA			NA		1997
(2582) Sleepy Lane	0.12	90	R			From: Dead End					NA			NA		1997
(2583) Randall Pl	0.08	70	R			To: 29-708 Kerns Rd					NA			NA		1997
(2584) Rutland Pl	0.07	40	R			From: Cul-de-Sac					NA			NA		1997
(2587) Bel Glade St	0.15	490	R			To: 29-708 Kerns Rd					NA			NA		1997
(2587) Bel Glade St	0.05	50	R			From: 29-655 Blake Lane					NA			NA		1997
(2588) Charlottesville Rd	0.11	50	R			To: 29-1280 Sayre Rd					NA			NA		1997
(2588) Charlottesville Rd	0.08	50	R			From: 29-2698 Hopewell Ave					NA			NA		10/15/2008
(2589) Gainesville Rd	0.02	10	R			To: 29-2169 Independence Ave					NA			NA		1986
(2589) Gainesville Rd	0.06	80	R			From: Dead End					NA			NA		1986
(2589) Gainesville Rd	0.03	10	R			To: 29-2698 Hopewell Ave					NA			NA		1986
(2590) Panarama Ct	0.12	140	R			From: 29-2691 Front Royal Rd					NA			NA		1986
(2591) Hardwood Lane	0.06	460	R			To: 29-2572 Opalocka Dr					NA			NA		1997
(2591) Hardwood Lane	0.06	340	R			From: Cul-de-Sac					NA			NA		1997
(2591) Hardwood Lane	0.06	460	R			To: 29-1007					NA			NA		10/24/2005
(2591) Hardwood Lane	0.06	340	R			From: 29-2592 Woodacre Dr					NA			NA		10/24/2005
(2591) Hardwood Lane	0.06	340	R			To: 29-2593 Softwood Trail					NA			NA		10/24/2005

Virginia Department of Transportation
Traffic Engineering Division
2011
Annual Average Daily Traffic Volume Estimates By Section of Route
Fairfax Maintenance Area

Route	Length	AADT	QA	4Tire	Bus	-----Truck-----				QC	K Factor	QK	Dir Factor	AAWDT	QW	Year
						2Axle	3+Axle	1Trail	2Trail							
Fairfax County																
(2591) Hardwood Lane	0.06	220	R								NA			NA		10/24/2005
(2591) Hardwood Lane	0.07	20	R								NA			NA		1986
(2592) Woodacre Dr	0.10	280	R								NA			NA		10/24/2005
(2592) Woodacre Dr	0.10	610	R								NA			NA		10/24/2005
(2592) Woodacre Dr	0.07	570	R								NA			NA		10/24/2005
(2592) Woodacre Dr	0.10	530	R								NA			NA		10/24/2005
(2592) Woodacre Dr	0.10	260	R								NA			NA		10/24/2005
(2592) Woodacre Dr	0.06	180	R								NA			NA		10/24/2005
(2592) Woodacre Dr	0.07	50	R								NA			NA		1986
(2593) Softwood Trail	0.09	140	R								NA			NA		10/24/2005
(2594) Crestwood Lane	0.14	230	R								NA			NA		10/24/2005
(2594) Crestwood Lane	0.07	1200	R								NA			NA		10/24/2005
(2594) Crestwood Lane	0.05	390	R								NA			NA		10/24/2005
(2594) Crestwood Lane	0.09	280	R								NA			NA		10/24/2005
(2595) Aldrich Lane	0.03	30	R								NA			NA		1986
(2596) Lynnhurst Dr	0.16	110	R								NA			NA		1986
(2596) Lynnhurst Dr	0.06	180	R								NA			NA		12/07/2005
(2596) Lynnhurst Dr	0.16	410	R								NA			NA		12/07/2005
(2597) Goodview Ct	0.09	80	R								NA			NA		1997
(2598) Stryker Ave	0.14	610	R								NA			NA		05/14/2002
(2598) Stryker Ave	0.13	310	R								NA			NA		1997
(2598) Stryker Ave	0.21	190	R								NA			NA		1997

Virginia Department of Transportation
Traffic Engineering Division
2011
Annual Average Daily Traffic Volume Estimates By Section of Route
Fairfax Maintenance Area

Route	Length	AADT	QA	4Tire	Bus	-----Truck-----				QC	K Factor	QK	Dir Factor	AAWDT	QW	Year
						2Axle	3+Axle	1Trail	2Trail							
Fairfax County																
(2599) Pensa Dr	0.10	80	R									NA		NA		1997
(2601) Lee St	0.09	70	R									NA		NA		01/22/2002
(2601) Lee St	0.08	110	R									NA		NA		12/17/2008
(2601) Lee St	0.15	40	R									NA		NA		01/22/2002
(2602) Jackson St	0.09	130	R									NA		NA		12/17/2008
(2602) Jackson St	0.06	370	R									NA		NA		12/17/2008
(2602) Jackson St	0.07	280	R									NA		NA		12/17/2008
(2602) Jackson St	0.16	260	R									NA		NA		01/22/2002
(2603) Gaines St	0.10	40	R									NA		NA		12/17/2008
(2604) Fitzhugh St	0.21	320	R									NA		NA		12/18/2001
(2604) Fitzhugh St	0.20	520	R									NA		NA		12/18/2001
(2605) Indian Run Pkwy	0.06	390	R									NA		NA		10/14/2008
(2605) Indian Run Pkwy	0.05	430	R									NA		NA		10/14/2008
(2605) Indian Run Pkwy	0.08	460	R									NA		NA		10/14/2008
(2605) Indian Run Pkwy	0.09	580	R									NA		NA		10/14/2008
(2605) Indian Run Pkwy	0.06	630	R									NA		NA		10/14/2008
(2605) Indian Run Pkwy	0.07	740	R									NA		NA		10/14/2008
(2605) Indian Run Pkwy	0.07	860	R									NA		NA		12/02/2008
(2605) Indian Run Pkwy	0.04	1000	R									NA		NA		10/14/2008
(2606) Beryl Rd	0.03	20	R									NA		NA		1986
(2606) Beryl Rd	0.28	610	R									NA		NA		10/14/2008
(2606) Beryl Rd	0.06	2100	R									NA		NA		10/14/2008
(2606) Beryl Rd	0.15	3300	R									NA		NA		10/14/2008

Virginia Department of Transportation
Traffic Engineering Division
2011
Annual Average Daily Traffic Volume Estimates By Section of Route
Fairfax Maintenance Area

Route	Length	AADT	QA	4Tire	Bus	-----Truck-----				QC	K Factor	QK	Dir Factor	AAWDT	QW	Year
						2Axle	3+Axle	1Trail	2Trail							
Fairfax County																
2606 Beryl Rd	0.02	3400	R			From: 29-3069					NA		NA			12/16/2008
						To: 29-648 Edsall Rd										
2607 Sheldon Dr	0.07	250	R			From: 29-1292 Bren Mar Dr					NA		NA			10/14/2008
						To: 29-2641 Fenton Ct										
2607 Sheldon Dr	0.14	520	R			From: 29-2618 Merle Pl					NA		NA			10/14/2008
						To: 29-2606 Beryl Rd										
2607 Sheldon Dr	0.10	1100	R			From: 29-2622 Phyllis Lane					NA		NA			10/14/2008
						To: 29-2605 Indian Run Pkwy										
2607 Sheldon Dr	0.09	570	R			From: 29-2605 Indian Run Pkwy					NA		NA			10/14/2008
						To: Dead End										
2608 Enid Pl	0.06	60	R			From: 29-904 Holly Lane					NA		NA			1986
						To: 29-2605										
2609 Pineridge Dr	0.10	NA				From: Accotink Pkwy					NA		NA			
						To: Pineridge Dr										
2609 Accotink Pkwy	0.24	60	R			From: FR-786 Little River Tpke Frontage					NA		NA			12/02/2008
						To: 29-649 Annandale Rd										
2610 Statecrest Dr	0.20	110	R			From: 29-649 Annandale Rd					NA		NA			1997
						To: Dead End; Gap										
2610 Statecrest Dr	0.14	120	R			From: 29-2976 Masonville Dr					NA		NA			1997
						To: 29-3789 Charleson St										
2610 Statecrest Dr	0.11	1100	R			From: 29-3789 Charleson St					NA		NA			01/03/2006
						To: 29-2289 Valleycrest Blvd										
2610 Statecrest Dr	0.07	1100	R			From: 29-2289 Valleycrest Blvd					NA		NA			01/03/2006
						To: Dead End										
2611 Harvey Lane	0.10	100	R			From: 29-2605					NA		NA			1986
						To: WCL Falls Church										
2612 Poplar Dr	0.16	180	R			From: WCL Falls Church					NA		NA			1986
						To: Dead End										
2613 Fiske Pl	0.06	70	R			From: Dead End					NA		NA			1986
						To: 29-2605										
2614 Gwyn Pl	0.08	80	R			From: 29-2605					NA		NA			1986
						To: 29-3520 Midway St										
2615 Pinewood St	0.07	280	R			From: 29-2616 E, Sigmona St					NA		NA			10/27/2005
						To: 29-2616 W, Sigmona St										
2615 Pinewood St	0.14	300	R			From: 29-705 West St					NA		NA			10/27/2005
						To: 29-2615										
2615 Pinewood St	0.02	480	R			From: 29-2615					NA		NA			10/27/2005
						To: 29-2615										
2616 Sigmona St	0.24	210	R			From: 29-2615					NA		NA			10/27/2005
						To: 29-2615										

Virginia Department of Transportation
Traffic Engineering Division
2011
Annual Average Daily Traffic Volume Estimates By Section of Route
Fairfax Maintenance Area

Route	Length	AADT	QA	4Tire	Bus	-----Truck-----				QC	K Factor	QK	Dir Factor	AAWDT	QW	Year
						2Axle	3+Axle	1Trail	2Trail							
Fairfax County																
(2617) Hershey Lane	0.20	290	R			From: 29-1292 Bren Mar Dr					NA		NA			10/14/2008
(2617) Hershey Lane	0.10	610	R			To: 29-2618 Merle Pl					NA		NA			10/14/2008
						From: 29-2606; 29-9810										
(2618) Merle Pl	0.06	140	R			To: 29-2617 Hershey Lane					NA		NA			12/02/2008
(2618) Merle Pl	0.05	520	R			From: 29-2607 Sheldon Dr					NA		NA			10/14/2008
(2618) Merle Pl	0.04	440	R			To: 29-2620 Asbury Ct					NA		NA			10/14/2008
(2618) Merle Pl	0.06	250	R			From: 29-2621 Bristol Ct; Chase Court					NA		NA			12/02/2008
(2618) Merle Pl	0.02	220	R			To: 29-2188 Eton Ct					NA		NA			10/14/2008
(2618) Merle Pl	0.04	150	R			From: 29-2166 Dover Ct					NA		NA			10/14/2008
(2619) Melia St	0.17	130	R			To: 29-1292 Bren Mar Dr					NA		NA			1986
(2619) Melia St	0.11	70	R			From: 29-1223 Elder Ave					NA		NA			11/17/2008
(2619) Melia St						To: 29-1104 Greenleaf St					NA		NA			
(2620) Asbury Ct	0.05	60	R			From: 29-1103 Hackberry St					NA		NA			1986
(2620) Asbury Ct						To: Dead End					NA		NA			1986
(2621) Chase Court	0.05	120	R			From: Dead End					NA		NA			10/14/2008
(2621) Bristol Ct	0.05	48	R			To: 29-2618 Merle Pl					NA		NA			1986
(2621) Bristol Ct						To: Dead End					NA		NA			1986
(2622) Phyllis Lane	0.31	140	R			From: 29-1292 Bren Mar Dr					NA		NA			12/02/2008
(2622) Phyllis Lane						To: 29-2607 Sheldon Dr					NA		NA			12/02/2008
(2623) Iona Way	0.08	80	R			From: Dead End					NA		NA			1986
(2623) Iona Way						To: 29-2605					NA		NA			1986
(2624) Indian River Pkwy	0.03	30	R			From: Dead End					NA		NA			1986
(2624) Indian River Pkwy						To: 29-2605 Indian Run Pkwy					NA		NA			1986
(2625) Paula Rd	0.03	510	R			From: Dead End					NA		NA			1986
(2625) Paula Rd						To: 29-648 Edsall Rd					NA		NA			1986
(2626) Wills St	0.16	140	R			From: Cul-de-Sac					NA		NA			1986
(2626) Wills St						To: 29-635 Fleet Dr					NA		NA			1986
(2627) Royston St	0.09	390	R			From: 29-2797 Killebrew Dr					NA		NA			10/20/2008
(2627) Royston St	0.07	340	R			To: 29-3441 Regina Dr					NA		NA			10/21/2008
(2627) Royston St	0.11	300	R			From: 29-3271 Roslyn Rd					NA		NA			10/21/2008
(2627) Royston St						To: 29-2628 Weber St					NA		NA			10/21/2008

Virginia Department of Transportation
Traffic Engineering Division
2011
Annual Average Daily Traffic Volume Estimates By Section of Route
Fairfax Maintenance Area

Route	Length	AADT	QA	4Tire	Bus	-----Truck-----				QC	K Factor	QK	Dir Factor	AAWDT	QW	Year
						2Axle	3+Axle	1Trail	2Trail							
Fairfax County																
(2627) Royston St	0.07	280	R								NA			NA		10/21/2008
						From: 29-2628 Weber St										
						To: 29-2642 Terrell St										
(2627) Royston St	0.11	130	R								NA			NA		10/23/2008
						From: 29-2784 Bristow Dr										
						To: 29-2627 Royston St										
(2628) Weber St	0.06	140	R								NA			NA		10/22/2008
						From: 29-2034 Weber Ct										
(2628) Weber St	0.11	200	R								NA			NA		10/22/2008
						From: 29-2642 Terrell St										
(2628) Weber St	0.11	130	R								NA			NA		10/22/2008
						From: 29-2784 Bristow Dr										
						To: 29-2630 N, Heritage Dr										
(2629) Erie St	0.07	1200	R								NA			NA		10/20/2008
						From: 29-2756 Arlen St										
(2629) Erie St	0.10	1100	R								NA			NA		10/20/2008
						From: 29-2755 Manion St										
(2629) Erie St	0.20	1000	R								NA			NA		10/20/2008
						From: 29-2055 Newcastle Dr										
(2629) Erie St	0.20	160	R								NA			NA		10/20/2008
						From: 29-2630 S, Heritage Dr										
(2630) Heritage Dr	0.73	4500	G	98%	1%	1%	0%	0%	0%	F	0.088	F	0.529	4800	G	2011
						From: 29-2864 Ravensworth Rd										
(2630) Heritage Dr	0.36	9200	G	98%	1%	1%	0%	0%	0%	F	0.087	F	0.534	10000	G	2011
						From: 29-3620 Barr Pl										
(2630) Heritage Dr	0.35	16000	G	98%	1%	1%	0%	0%	0%	C	0.081	F	0.591	17000	G	2011
						From: 29-3766 Patriot Dr										
						To: SR 236 Little River Tpke										
(2631) Pioneer Lane	0.11	80	R								NA			NA		1997
						From: Dead End										
(2631) Pioneer Lane	0.09	220	R								NA			NA		1997
						From: 29-4012 Landing Lane										
(2631) Pioneer Lane	0.08	320	R								NA			NA		1997
						From: 29-703 Shreve Rd										
(2631) Pioneer Lane	0.20	200	R								NA			NA		1997
						From: 29-2670 Roswell Dr										
						To: 29-2695 Shelby Lane										
(2632) Van Fleet Dr	0.07	330	R								NA			NA		1986
						From: 29-693 Westmoreland St										
(2632) Van Fleet Dr	0.10	240	R								NA			NA		1986
						From: 29-2891 W, Mt Pleasant Dr										
						To: 29-2891 E, Melbourne Dr										
(2633) Reddfield Dr	0.06	370	R								NA			NA		10/20/2005
						From: 29-695 Idylwood Rd										
(2633) Reddfield Dr	0.07	580	R								NA			NA		10/20/2005
						From: 29-2167 Reddfield Ct										
						To: 29-2706										
(2634) Kirk Pl	0.05	46	R								NA			NA		1986
						From: 29-1292 Bren Mar Dr										
						To: Dead End										
(2635) Atlee Pl	0.06	170	R								NA			NA		11/05/2008
						From: 29-2858 Ferndale St										
						To: 29-2595 Aldrich Lane										

Virginia Department of Transportation
Traffic Engineering Division
2011
Annual Average Daily Traffic Volume Estimates By Section of Route
Fairfax Maintenance Area

Route	Length	AADT	QA	4Tire	Bus	-----Truck-----				QC	K Factor	QK	Dir Factor	AAWDT	QW	Year
						2Axle	3+Axle	1Trail	2Trail							
Fairfax County																
(2635) Atlee Pl	0.14	170	R								NA			NA		11/05/2008
(2635) Atlee Pl	0.11	120	R								NA			NA		11/05/2008
(2635) Atlee Pl	0.15	130	R								NA			NA		11/05/2008
(2636) Dillon Ave	0.06	360	R								NA			NA		01/18/2006
(2636) Dillon Ave	0.14	290	R								NA			NA		01/18/2006
(2636) Dillon Ave	0.03	60	R								NA			NA		1997
(2637) Hane St	0.05	280	R								NA			NA		01/18/2006
(2637) Hane St	0.05	40	R								NA			NA		1986
(2638) Wise St	0.15	120	R								NA			NA		1997
(2639) McNeer St	0.08	200	R								NA			NA		1997
(2639) McNeer St	0.03	20	R								NA			NA		1997
(2640) Burnside Ct	0.06	60	R								NA			NA		1997
(2640) Burnside Ct	0.06	440	R								NA			NA		1997
(2640) Burnside Ct	0.12	110	R								NA			NA		1997
(2641) Fenton Ct	0.04	40	R								NA			NA		1986
(2642) Terrell St	0.06	260	R								NA			NA		11/05/2008
(2642) Terrell St	0.09	270	R								NA			NA		10/22/2008
(2642) Terrell St	0.06	380	R								NA			NA		10/23/2008
(2642) Terrell St	0.17	130	R								NA			NA		10/20/2008
(2643) Denison Pl	0.03	30	R								NA			NA		1986
(2644) Gaddy Ct	0.08	120	R								NA			NA		1997

Virginia Department of Transportation
Traffic Engineering Division
2011
Annual Average Daily Traffic Volume Estimates By Section of Route
Fairfax Maintenance Area

Route	Length	AADT	QA	4Tire	Bus	-----Truck-----				QC	K Factor	QK	Dir Factor	AAWDT	QW	Year
						2Axle	3+Axle	1Trail	2Trail							
Fairfax County																
(2645) Joan Ct	0.06	80	R									NA		NA		1997
(2646) Parish Lane	0.03	20	R									NA		NA		1997
(2647) Claude Ct	0.03	20	R									NA		NA		1996
(2648) Gardner Pl	0.05	60	R									NA		NA		1986
(2649) Ivor St	0.16	150	R									NA		NA		12/02/2008
(2650) Hinton St	0.20	130	R									NA		NA		12/02/2008
(2651) Rebel Dr	0.33	260	R									NA		NA		1997
(2652) Heming Ave	0.25	NA										NA		NA		
(2652) Heming Ave	0.74	1200	R									NA		NA		1986
(2652) Heming Ave	0.28	1600	R									NA		NA		10/28/2008
(2652) Heming Ave	0.26	4600	G	99%	1%	0%	0%	0%	0%	F	0.104	F	0.679	5000	G	2011
(2652) Heming Ave	0.72	5200	G	99%	1%	0%	0%	0%	0%	C	0.086	F	0.608	5800	G	2011
(2653) Ives Pl	0.15	110	R									NA		NA		10/28/2008
(2654) Littleford St	0.16	70	R									NA		NA		10/28/2008
(2655) Montour Dr	0.24	270	R									NA		NA		1997
(2656) Primrose Dr	0.17	140	R									NA		NA		1986
(2657) Glenbrook Pl	0.06	50	R									NA		NA		1997
(2658) Lewis Lane	0.09	1100	R									NA		NA		1986
(2659) Moncure Ave	0.15	920	R									NA		NA		1987
(2660) Southrun Rd	0.32	4200	R									NA		NA		11/26/2001

Virginia Department of Transportation
Traffic Engineering Division
2011
Annual Average Daily Traffic Volume Estimates By Section of Route
Fairfax Maintenance Area

Route	Length	AADT	QA	4Tire	Bus	-----Truck-----				QC	K Factor	QK	Dir Factor	AAWDT	QW	Year
						2Axle	3+Axle	1Trail	2Trail							
Fairfax County																
(2660) Southrun Rd	0.15	4100	R			From: 29-7035 Silverdale Rd					NA			NA		12/15/2008
						To: 29-7035 Silverdale Rd										
(2661) Iva Lane	0.08	930	R			From: 29-2235 Elizabeth Lane					NA			NA		12/16/2008
(2661) Iva Lane	0.13	770	R			From: End State Maintenance: Gap					NA			NA		1986
						To: SR 236 Little River Tpke										
(2662) Poppy Dr	0.07	400	R			From: 29-694 Great Falls St					NA			NA		09/17/2002
(2662) Poppy Dr	0.03	230	R			From: 29-2663 Dalmation Dr					NA			NA		09/17/2002
(2662) Poppy Dr	0.06	200	R			From: 29-2665 Panda Lane					NA			NA		09/17/2002
						To: 29-2059 Deer Dr										
(2663) Dalmation Dr	0.05	330	R			From: 29-2672 Lemon Rd					NA			NA		09/17/2002
(2663) Dalmation Dr	0.06	240	R			From: 29-2041 Strata St					NA			NA		09/17/2002
(2663) Dalmation Dr	0.14	200	R			From: 29-2029 Blue Star Dr					NA			NA		09/17/2002
(2663) Dalmation Dr	0.07	320	R			From: 29-2664 Whitehall Pl					NA			NA		09/17/2002
						To: 29-2662										
(2664) Whitehall Pl	0.06	30	R			From: 29-2663 Dalmation Dr					NA			NA		1997
						To: Dead End										
(2665) Panda Lane	0.05	220	R			From: 29-2662					NA			NA		09/17/2002
						To: 29-3465 Espey Lane										
(2666) Woodside Ct	0.08	100	R			From: Dead End					NA			NA		1996
						To: 29-2753										
(2667) Sunny Side Lane	0.17	160	R			From: 29-2752					NA			NA		09/17/2002
						To: Dead End										
(2668) Ellis Ct	0.03	30	R			From: Dead End					NA			NA		1997
						To: 29-2892 Add Dr										
(2669) Lehigh Lane	0.04	40	R			From: Dead End					NA			NA		1986
						To: 29-2884 Easton Dr										
(2670) Roswell Dr	0.16	120	R			From: 29-2631 Pioneer Lane					NA			NA		11/02/2005
(2670) Roswell Dr	0.02	300	R			From: 29-2695 Shelby Lane					NA			NA		1986
(2670) Roswell Dr	0.05	150	R			From: 0.02 ME 29-2695					NA			NA		11/02/2005
(2670) Roswell Dr	0.06	180	R			From: 29-3048					NA			NA		11/02/2005
(2670) Roswell Dr	0.10	140	R			From: 29-3045					NA			NA		11/02/2005
						To: 29-3487										

Virginia Department of Transportation
Traffic Engineering Division
2011
Annual Average Daily Traffic Volume Estimates By Section of Route
Fairfax Maintenance Area

Route	Length	AADT	QA	4Tire	Bus	-----Truck-----				QC	K Factor	QK	Dir Factor	AAWDT	QW	Year
						2Axle	3+Axle	1Trail	2Trail							
Fairfax County																
(2671) Montgomery St	0.03	10	R								NA			NA		1986
			From: Dead End													
(2671) Montgomery St	0.10	310	R								NA			NA		12/02/2008
			To: 29-2698 Hopewell Ave													
(2671) Montgomery St	0.16	590	R								NA			NA		10/15/2008
			From: 29-2690 Dublin Ave													
(2671) Montgomery St	0.05	1200	R								NA			NA		10/15/2008
			To: 29-2684 New Hope Dr													
(2671) Montgomery St	0.06	1700	R								NA			NA		10/15/2008
			From: 29-648 Edsall Rd													
(2671) Montgomery St	0.07	1600	R								NA			NA		10/15/2008
			To: 29-3020 Anders Terrace													
(2671) Montgomery St	0.17	1500	R								NA			NA		10/15/2008
			From: 29-3028 Gilpin Dr													
(2671) Montgomery St	0.06	1900	R								NA			NA		12/02/2008
			To: 29-3021 Bostwick Dr													
(2671) Montgomery St	0.77	300	R								NA			NA		10/15/2008
			From: 29-620 Braddock Rd													
			To: 29-712 Columbia Rd													
(2672) Lemon Rd	0.44	1300	G	98%	0%	1%	0%	0%	0%	C	0.109	F	0.546	1400	G	2011
			From: 29-694 Great Falls St													
			To: 29-693 Westmoreland St													
(2673) Polk St	0.07	20	R								NA			NA		1986
			From: 29-2753													
			To: Cul-de-Sac													
(2674) Joplin St	0.15	310	R								NA			NA		12/02/2008
			From: 29-2459 Leesville Blvd													
			To: 29-2885 Axton St													
(2675) Pioneer Dr	0.06	60	R								NA			NA		11/17/2008
			From: 29-644; 29-2179													
(2675) Pioneer Dr	0.18	300	R								NA			NA		11/17/2008
			To: 29-2676 Buckskin St													
(2675) Pioneer Dr	0.13	360	R								NA			NA		11/17/2008
			From: 29-2681 Cimarron St													
(2675) Pioneer Dr	0.04	220	R								NA			NA		11/17/2008
			To: 29-2678 Custer St													
(2675) Pioneer Dr	0.09	320	R								NA			NA		11/17/2008
			From: 29-2177 Fargo St													
			To: 29-2181 Bowie Dr													
(2676) Buckskin St	0.05	230	R								NA			NA		11/17/2008
			From: 29-2675 Pioneer Dr													
(2676) Buckskin St	0.06	340	R								NA			NA		11/17/2008
			To: 29-2679 Abilene St													
(2676) Buckskin St	0.06	480	R								NA			NA		11/17/2008
			From: 29-2680 Alamo St													
			To: 29-2677 Frontier Dr													
(2677) Frontier Dr	0.17	38000	G	98%	0%	1%	0%	0%	0%	F	0.090	F	0.567	41000	G	2011
			From: Dead End													
(2677) Frontier Dr	0.44	26000	G	98%	0%	1%	0%	0%	0%	C	0.086	F	0.568	28000	G	2011
			To: 29-4214 Spring Mall Rd													
(2677) Frontier Dr	0.41	1900	G	98%	0%	1%	0%	0%	0%	F	0.097	F	0.509	2000	G	2011
			From: 29-644 Franconia Rd													
			To: 29-2178 Deepford St													

Virginia Department of Transportation
Traffic Engineering Division
2011
Annual Average Daily Traffic Volume Estimates By Section of Route
Fairfax Maintenance Area

Route	Length	AADT	QA	4Tire	Bus	-----Truck-----				QC	K Factor	QK	Dir Factor	AAWDT	QW	Year
						2Axle	3+Axle	1Trail	2Trail							
Fairfax County																
(2677) Frontier Dr	0.04	960	G	98%	0%	1%	0%	0%	0%	F	0.11	F	0.553	1000	G	2011
						From: 29-2178 Deepford St										
						To: 29-2177 Fargo St										
(2677) Frontier Dr	0.06	1100	G	98%	0%	1%	0%	0%	0%	F	0.136	F	0.652	1200	G	2011
						From: 29-2182 Palamino St										
						To: 29-2181 Bowie Dr										
(2677) Frontier Dr	0.14	660	G	98%	0%	1%	0%	0%	0%	F	0.122	F	0.536	710	G	2011
						From: 29-2184 Stagecoach St										
(2677) Frontier Dr	0.09	280	R								NA		NA			11/17/2008
						From: 29-2675 Pioneer Dr										
(2678) Custer St	0.06	200	R								NA		NA			11/17/2008
						To: 29-2679 Abilene St										
(2678) Custer St	0.06	230	R								NA		NA			11/17/2008
						From: 29-2680 Alamo St										
(2678) Custer St	0.06	240	R								NA		NA			11/17/2008
						To: 29-2178; 29-2677										
(2679) Abilene St	0.18	180	R								NA		NA			11/17/2008
						From: 29-2676 Buckskin St										
(2679) Abilene St	0.14	90	R								NA		NA			11/17/2008
						From: 29-2681 Cimarron St										
						To: 29-2678 Custer St										
(2680) Alamo St	0.18	170	R								NA		NA			11/17/2008
						From: 29-2676 Buckskin St										
(2680) Alamo St	0.16	100	R								NA		NA			11/17/2008
						From: 29-2681 Cimarron St										
						To: 29-2678 Custer St										
(2681) Cimarron St	0.03	330	R								NA		NA			1986
						From: Dead End										
(2681) Cimarron St	0.16	2300	R								NA		NA			11/17/2008
						From: 29-2181 Bowie Dr										
(2681) Cimarron St	0.06	1800	R								NA		NA			11/17/2008
						From: 29-2675 Pioneer Dr										
(2681) Cimarron St	0.06	1700	R								NA		NA			11/17/2008
						From: 29-2679 Abilene St										
(2681) Cimarron St	0.06	1800	R								NA		NA			11/17/2008
						From: 29-2680 Alamo St										
						To: 29-2677 Frontier Dr										
(2682) Apache St	0.14	70	R								NA		NA			11/17/2008
						From: 29-2683 Crockett Pl										
(2682) Apache St	0.09	180	R								NA		NA			1986
						From: 29-2181 Bowie Dr										
						To: Dead End										
(2683) Crockett Pl	0.03	40	R								NA		NA			1986
						From: Cul-de-Sac										
						To: 29-2682 Apache St										
(2684) New Hope Dr	0.22	150	R								NA		NA			10/27/2003
						From: 29-2690 Dublin Ave										
(2684) New Hope Dr	0.06	350	R								NA		NA			10/27/2003
						From: 29-2671										
(2684) New Hope Dr	0.10	210	R								NA		NA			10/27/2003
						From: 29-2685 Danville St										
						To: 29-2168 Blacksburg Rd										

Virginia Department of Transportation
Traffic Engineering Division
2011
Annual Average Daily Traffic Volume Estimates By Section of Route
Fairfax Maintenance Area

Route	Length	AADT	QA	4Tire	Bus	-----Truck-----				QC	K Factor	QK	Dir Factor	AAWDT	QW	Year
						2Axle	3+Axle	1Trail	2Trail							
Fairfax County																
2684 New Hope Dr	0.06	270	R			From: 29-2168 Blacksburg Rd					NA			NA		10/27/2003
						To: 29-2699 Clifton St										
2685 Danville St	0.10	100	R			From: 29-2690 Dublin Ave					NA			NA		10/27/2003
						To: 29-2169 Independence Ave										
2685 Danville St	0.10	190	R			From: 29-2684 New Hope Dr					NA			NA		10/27/2003
						To: Dead End										
2686 Kalorama Rd	0.08	60	R			From: 29-2797 Killebrew Dr					NA			NA		10/22/2003
						To: 29-3441 Regina Dr										
2686 Kalorama Rd	0.10	1900	R			From: 29-3271 Roslyn Rd					NA			NA		10/22/2003
						To: 29-2642										
2686 Kalorama Rd	0.10	2900	R			From: 29-2784					NA			NA		10/22/2003
						To: 29-2864 Ravensworth Rd										
2687 Winterset Dr	0.38	660	R			From: SR 236; 29-3681					NA			NA		10/31/2002
						To: 29-4916 Frost Lane										
2687 Winterset Dr	0.09	340	R			From: 29-3781 Kay Ct					NA			NA		10/31/2002
						To: Cul-de-Sac										
2688 Olmstead Dr	0.16	140	R			From: 29-2724 NE					NA			NA		09/23/2002
						To: 29-2724 SW										
2689 Storm Ct	0.05	70	R			From: 29-2749 Sportsman Dr					NA			NA		09/23/2002
						To: Cul-de-Sac										
2690 Dublin Ave	0.07	180	R			From: 29-2698 Hopewell Ave					NA			NA		10/27/2003
						To: 29-2685 Danville St										
2690 Dublin Ave	0.07	150	R			From: 29-2671					NA			NA		10/27/2003
						To: 29-2691 Front Royal Rd										
2690 Dublin Ave	0.05	470	R			From: 29-2692 Galax Ct					NA			NA		10/27/2003
						To: 29-2684 New Hope Dr										
2690 Dublin Ave	0.06	550	R			From: 29-648 Edsall Rd					NA			NA		10/27/2003
						To: 29-2589 Gainesville Rd										
2691 Front Royal Rd	0.18	150	R			From: 29-2690 Dublin Ave					NA			NA		10/27/2003
						To: Dead End										

Virginia Department of Transportation
Traffic Engineering Division
2011
Annual Average Daily Traffic Volume Estimates By Section of Route
Fairfax Maintenance Area

Route	Length	AADT	QA	4Tire	Bus	-----Truck-----				QC	K Factor	QK	Dir Factor	AAWDT	QW	Year
						2Axle	3+Axle	1Trail	2Trail							
Fairfax County																
(2692) Galax Ct	0.05	70	R									NA		NA		10/29/2003
(2693) Fairlawn Dr	0.06	60	R									NA		NA		1997
(2693) Fairlawn Dr	0.09	180	R									NA		NA		1997
(2693) Fairlawn Dr	0.06	360	R									NA		NA		10/25/2005
(2693) Fairlawn Dr	0.12	180	R									NA		NA		10/25/2005
(2694) Dryden Dr	0.05	620	R									NA		NA		10/07/2002
(2694) Dryden Dr	0.04	970	R									NA		NA		10/07/2002
(2694) Dryden Dr	0.07	710	R									NA		NA		10/30/2002
(2694) Dryden Dr	0.06	370	R									NA		NA		10/07/2002
(2694) Dryden Dr	0.21	290	R									NA		NA		10/07/2002
(2695) Shelby Lane	0.06	300	R									NA		NA		10/22/2002
(2695) Shelby Lane	0.05	390	R									NA		NA		1997
(2695) Shelby Lane	0.05	130	R									NA		NA		10/22/2002
(2695) Shelby Lane	0.03	49	R									NA		NA		10/22/2002
(2696) Shelby Ct	0.03	46	R									NA		NA		10/22/2002
(2697) Lancaster Ct	0.08	100	R									NA		NA		10/21/2002
(2698) Hopewell Ave	0.17	100	R									NA		NA		10/27/2003
(2698) Hopewell Ave	0.13	100	R									NA		NA		10/27/2003
(2698) Hopewell Ave	0.06	170	R									NA		NA		10/27/2003
(2698) Hopewell Ave	0.08	110	R									NA		NA		10/27/2003
(2699) Clifton St	0.03	30	R									NA		NA		10/27/2003
(2699) Clifton St	0.15	270	R									NA		NA		10/27/2003

Virginia Department of Transportation
Traffic Engineering Division
2011
Annual Average Daily Traffic Volume Estimates By Section of Route
Fairfax Maintenance Area

Route	Length	AADT	QA	4Tire	Bus	-----Truck-----				QC	K Factor	QK	Dir Factor	AAWDT	QW	Year
						2Axle	3+Axle	1Trail	2Trail							
Fairfax County																
(2699) Clifton St	0.06	610	R								NA		NA			10/27/2003
From: 29-2684 New Hope Dr																
To: 29-648 Edsall Rd																
(2700) Idyl Lane	0.09	5200	G	97%	1%	2%	0%	0%	0%	F	0.109	F	0.586	5700	G	2011
From: 29-695 Idylwood Rd																
To: 29-2707 Pimmit Dr																
(2701) Griffith Rd	0.54	2300	G	97%	1%	1%	0%	0%	0%	F	0.110	F	0.501	2400	G	2011
From: 29-2707 Pimmit Dr																
To: 29-2726 Fisher Dr																
(2701) Griffith Rd	0.31	1300	G	97%	1%	1%	0%	0%	0%	C	0.115	F	0.627	1400	G	2011
From: 29-2726 Fisher Dr																
To: 29-650 Magarity Rd																
(2702) Arch Dr	0.20	540	R								NA		NA			09/26/2002
From: 29-2704 Paxton Rd																
To: 29-2701 Griffith Rd																
(2703) Nigh Rd	0.09	820	R								NA		NA			09/26/2002
From: 29-2704 Paxton Rd																
To: Maynard Dr																
(2703) Maynard Rd	0.17	20	R								NA		NA			09/25/2002
From: Nigh Rd																
To: 29-2733 Nigh Rd																
(2703) Nigh Rd	0.13	430	R								NA		NA			09/05/2002
From: 29-2733; Maynard Rd																
To: Maynard Rd																
(2704) Patterson Rd	0.12	1800	R								NA		NA			08/18/2009
From: 29-2707 Pimmit Dr																
To: Paxton Rd																
(2704) Paxton Rd	0.13	920	R								NA		NA			09/15/2002
From: Patterson Rd																
To: 29-2703 Nigh Rd																
(2704) Paxton Rd	0.08	1600	R								NA		NA			09/25/2002
From: 29-2703 Nigh Rd																
To: 29-2702 Arch Dr																
(2704) Paxton Rd	0.07	1700	R								NA		NA			09/25/2002
From: 29-2702 Arch Dr																
To: 29-2707 E, Pimmit Dr																
(2705) Leesburg Pike Frontage	0.07	850	R								NA		NA			1986
From: Dead End																
To: 29-2707 Pimmit Dr																
(2706) Redd Rd	0.07	110	R								NA		NA			1997
From: 29-695 Idylwood Rd																
To: 29-2633 Reddfield Dr																
(2706) Redd Rd	0.10	90	R								NA		NA			09/25/2002
From: 29-2633 Reddfield Dr																
To: Dead End; Gap																
(2706) Redd Rd	0.04	20	R								NA		NA			1997
From: Dead End; Gap																
To: 29-2707 Pimmit Dr																
(2707) Pimmit Dr	0.17	NA									NA		NA			
From: Cul-de-Sac																
To: 29-2700 Idyl Lane																
(2707) Pimmit Dr	0.43	5600	G	97%	1%	2%	0%	0%	0%	F	0.107	F	0.584	6100	G	2011
From: 29-2700 Idyl Lane																
To: SR 7 Leesburg Pike																
(2707) Pimmit Dr	0.50	5300	G	97%	1%	2%	0%	0%	0%	C	0.104	F	0.533	5800	G	2011
From: SR 7 Leesburg Pike																
To: 29-2701 Griffith Rd																
(2707) Pimmit Dr	0.52	1800	G	97%	1%	2%	0%	0%	0%	F	0.11	F	0.517	2000	G	2011
From: 29-2701 Griffith Rd																
To: 29-2722 W, Friden Dr																
(2707) Pimmit Dr	0.63	1400	G	97%	1%	2%	0%	0%	0%	F	0.114	F	0.624	1500	G	2011
From: 29-2722 E, Friden Dr																
To: 29-650 Magarity Rd																

Virginia Department of Transportation
 Traffic Engineering Division
 2011
 Annual Average Daily Traffic Volume Estimates By Section of Route
 Fairfax Maintenance Area

Route	Length	AADT	QA	4Tire	Bus	-----Truck-----				QC	K Factor	QK	Dir Factor	AAWDT	QW	Year
						2Axle	3+Axle	1Trail	2Trail							
Fairfax County																
(2708) Howard Ct	0.27	250	R									NA		NA		09/25/2002
(2709) Cherri Dr	0.09	870	R									NA		NA		09/14/2002
(2709) Cherri Dr	0.11	660	R									NA		NA		09/25/2002
(2709) Cherri Dr	0.14	770	R									NA		NA		09/26/2002
(2710) Leonard Rd	0.04	710	R									NA		NA		09/25/2002
(2710) Leonard Rd	0.15	530	R									NA		NA		09/25/2002
(2710) Leonard Rd	0.05	890	R									NA		NA		09/24/2002
(2710) Leonard Rd	0.02	510	R									NA		NA		09/25/2002
(2710) Leonard Rd	0.18	490	R									NA		NA		09/25/2002
(2710) Leonard Rd	0.06	40	R									NA		NA		09/25/2002
(2711) Bethune St	0.14	290	R									NA		NA		09/26/2002
(2711) Bethune St	0.08	250	R									NA		NA		09/25/2002
(2711) Cherri Dr	0.07	710	R									NA		NA		09/26/2002
(2711) Cherri Dr	0.17	420	R									NA		NA		09/25/2002
(2711) Cherri Dr	0.16	510	R									NA		NA		09/26/2002
(2712) Burfoot St	0.05	49	R									NA		NA		09/26/2002
(2712) Burfoot St	0.09	300	R									NA		NA		10/02/2002
(2712) Burfoot St	0.06	360	R									NA		NA		10/02/2002
(2713) Arden Ct	0.05	60	R									NA		NA		10/02/2002
(2713) Arden Ct	0.05	70	R									NA		NA		10/02/2002
(2714) Dexter Dr	0.07	330	R									NA		NA		10/02/2002
(2714) Dexter Dr	0.04	350	R									NA		NA		10/02/2002

Virginia Department of Transportation
Traffic Engineering Division
2011
Annual Average Daily Traffic Volume Estimates By Section of Route
Fairfax Maintenance Area

Route	Length	AADT	QA	4Tire	Bus	-----Truck-----				QC	K Factor	QK	Dir Factor	AAWDT	QW	Year
						2Axle	3+Axle	1Trail	2Trail							
Fairfax County																
(2715) Storm Dr	0.28	660	R								NA		NA			10/02/2002
(2715) Storm Dr	0.18	190	R								NA		NA			09/26/2002
(2715) Storm Dr	0.05	NA									NA		NA			
(2716) Hileman Rd	0.24	630	R								NA		NA			09/26/2002
(2716) Hileman Rd	0.13	80	R								NA		NA			09/23/2002
(2716) Hileman Rd	0.03	30	R								NA		NA			1997
(2717) Hillside Dr	0.23	330	R								NA		NA			09/23/2002
(2717) Hillside Dr	0.15	560	R								NA		NA			09/23/2002
(2718) Anderson Rd	0.18	630	R								NA		NA			09/12/2002
(2718) Anderson Rd	0.20	360	R								NA		NA			09/23/2002
(2718) Anderson Rd	0.20	770	R								NA		NA			09/23/2002
(2718) Anderson Rd	0.21	1100	R								NA		NA			09/23/2002
(2719) Taylor Rd	0.12	160	R								NA		NA			09/23/2002
(2719) Taylor Rd	0.02	8	R								NA		NA			09/18/2002
(2720) Pimmit Ct	0.08	100	R								NA		NA			09/23/2002
(2721) Burfoot St	0.14	210	R								NA		NA			10/20/2005
(2722) Friden Dr	0.07	1100	R								NA		NA			09/23/2002
(2722) Friden Dr	0.06	790	R								NA		NA			09/23/2002
(2722) Friden Dr	0.01	790	R								NA		NA			09/23/2002
(2722) Friden Dr	0.05	800	R								NA		NA			09/26/2002
(2722) Friden Dr	0.02	740	R								NA		NA			09/23/2002
(2722) Friden Dr	0.04	780	R								NA		NA			10/20/2005

Virginia Department of Transportation
Traffic Engineering Division
2011
Annual Average Daily Traffic Volume Estimates By Section of Route
Fairfax Maintenance Area

Route	Length	AADT	QA	4Tire	Bus	-----Truck-----				QC	K Factor	QK	Dir Factor	AAWDT	QW	Year
						2Axle	3+Axle	1Trail	2Trail							
Fairfax County																
(2722) Friden Dr	0.03	1500	R								NA			NA		09/24/2002
(2722) Friden Dr	0.03	970	R								NA			NA		09/24/2002
(2722) Friden Dr	0.04	510	R								NA			NA		09/24/2002
(2722) Friden Dr	0.03	1500	G	97%	1%	2%	0%	0%	0%	F	0.108	F	0.584	1600	G	2011
(2722) Friden Dr	0.02	10	R								NA			NA		1986
(2723) Industrial Rd	0.68	4400	G	93%	1%	3%	1%	2%	0%	C	0.094	F	0.692	4900	G	2011
(2724) Lisle Ave	0.02	3300	G								0.107	N	0.52	3500	G	2011
(2724) Lisle Ave	0.11	2500	R								NA			NA		09/24/2002
(2724) Lisle Ave	0.06	2500	R								NA			NA		09/24/2002
(2724) Lisle Ave	0.07	2800	R								NA			NA		09/24/2002
(2724) Lisle Ave	0.27	2100	R								NA			NA		09/24/2002
(2724) Lisle Ave	0.08	2200	R								NA			NA		09/24/2002
(2724) Lisle Ave	0.09	2200	R								NA			NA		09/24/2002
(2724) Lisle Ave	0.14	1900	R								NA			NA		09/25/2002
(2724) Lisle Ave	0.07	2000	R								NA			NA		09/24/2002
(2724) Lisle Ave	0.05	1200	R								NA			NA		09/24/2002
(2724) Lisle Ave	0.09	1100	R								NA			NA		09/24/2002
(2724) Lisle Ave	0.05	1100	R								NA			NA		09/24/2002
(2724) Lisle Ave	0.06	900	R								NA			NA		09/24/2002
(2724) Lisle Ave	0.07	750	R								NA			NA		09/24/2002
(2724) Lisle Ave	0.06	420	R								NA			NA		09/24/2002
(2725) Ware Rd	0.10	340	R								NA			NA		09/24/2002
(2725) Ware Rd	0.06	440	R								NA			NA		09/24/2002
(2725) Ware Rd	0.09	620	R								NA			NA		09/24/2002

Virginia Department of Transportation
Traffic Engineering Division
2011
Annual Average Daily Traffic Volume Estimates By Section of Route
Fairfax Maintenance Area

Route	Length	AADT	QA	4Tire	Bus	-----Truck-----				QC	K Factor	QK	Dir Factor	AAWDT	QW	Year
						2Axle	3+Axle	1Trail	2Trail							
Fairfax County																
(2725) Ware Rd	0.07	650	R			From: 29-2739					NA		NA			09/24/2002
						To: 29-650 Magarity Rd										
(2726) Fisher Dr	0.14	300	R			From: 29-650 S, Magarity Rd					NA		NA			09/24/2002
						To: 29-3287 Fisher Ct										
(2726) Fisher Dr	0.05	300	R			From: 29-2724 S, Lisle Ave					NA		NA			09/30/2002
						To: 29-2728 Oswald Pl										
(2726) Fisher Dr	0.07	700	R			From: 29-2727 Leonard Dr					NA		NA			09/30/2002
						To: 29-2732 Fay Pl										
(2726) Fisher Dr	0.07	420	R			From: 29-2725 Ware Rd					NA		NA			09/30/2002
						To: 29-2711 WEST										
(2726) Fisher Dr	0.03	880	R			From: 29-2711 EAST					NA		NA			09/30/2002
						To: 29-2734 Prout Pl										
(2726) Fisher Dr	0.08	130	R			From: 29-2701 Griffith Rd					NA		NA			09/16/2002
						To: 29-2724 N, Lisle Ave										
(2726) Peabody Dr	0.18	1200	R			From: 29-650 N, Magarity Rd					NA		NA			09/24/2002
						To: 29-2640 Burnside Ct										
(2727) Leonard Dr	0.12	370	R			From: 29-2726					NA		NA			09/26/2002
						To: 29-2725 Ware Rd										
(2728) Oswald Pl	0.08	120	R			From: Dead End					NA		NA			10/01/2002
						To: 29-2726										
(2729) Nordlie Pl	0.12	190	R			From: Dead End					NA		NA			10/01/2002
						To: 29-2724 Lisle Ave										
(2730) Edgar Ct	0.18	410	R			From: 29-2731					NA		NA			10/01/2002
						To: 29-2724 Lisle Ave										
(2731) Leesburg Pike Frontage	0.13	120	R			From: 29-2724 Lisle Ave					NA		NA			09/16/2002
						To: 29-2730 Edgar Ct										
(2731) Leesburg Pike Frontage	0.04	130	R			From: George C Marshall Dr					NA		NA			09/16/2002
						To: 29-2726										
(2732) Fay Pl	0.03	70	R			From: 29-2726					NA		NA			10/01/2002
						To: Dead End										
(2733) Nigh Rd	0.07	500	R			From: 29-2712 Burfoot St					NA		NA			10/01/2002
						To: 29-2772 Dexter Dr										

Virginia Department of Transportation
Traffic Engineering Division
2011
Annual Average Daily Traffic Volume Estimates By Section of Route
Fairfax Maintenance Area

Route	Length	AADT	QA	4Tire	Bus	-----Truck-----				QC	K Factor	QK	Dir Factor	AAWDT	QW	Year
						2Axle	3+Axle	1Trail	2Trail							
Fairfax County																
(2733) Nigh Rd	0.05	450	R								NA			NA		10/01/2002
(2734) Prout Pl	0.08	130	R								NA			NA		10/01/2002
(2735) Industrial Dr	0.07	2400	R								NA			NA		10/15/2008
(2735) Industrial Dr	0.12	2300	R								NA			NA		10/15/2008
(2735) Industrial Dr	1.07	6900	G	88%	1%	2%	6%	4%	0%	C	0.079	F	0.571	7300	G	2011
(2736) Wall St	0.18	2000	R								NA			NA		11/03/2005
(2738) Lusby Pl	0.08	150	R								NA			NA		10/01/2002
(2739) Lunceford Lane	0.17	130	R								NA			NA		09/16/2002
(2740) Lunceford Lane	0.07	150	R								NA			NA		10/01/2002
(2741) Hutchison St	0.09	890	R								NA			NA		10/01/2002
(2741) Hutchison St	0.17	1100	R								NA			NA		10/01/2002
(2742) Reynolds St	0.12	120	R								NA			NA		10/01/2002
(2742) Reynolds St	0.06	580	R								NA			NA		10/16/2002
(2742) Reynolds St	0.14	210	R								NA			NA		10/16/2002
(2743) Jenkins Lane	0.10	190	R								NA			NA		10/16/2002
(2744) Fardale St	0.14	340	R								NA			NA		10/31/2002
(2745) Casmar St	0.13	290	R								NA			NA		10/24/2002
(2746) McHenry St	0.09	500	R								NA			NA		10/24/2002
(2746) McHenry St	0.19	520	R								NA			NA		10/24/2002
(2747) Crutchfield St	0.12	80	R								NA			NA		09/23/2002

Virginia Department of Transportation
Traffic Engineering Division
2011
Annual Average Daily Traffic Volume Estimates By Section of Route
Fairfax Maintenance Area

Route	Length	AADT	QA	4Tire	Bus	-----Truck-----				QC	K Factor	QK	Dir Factor	AAWDT	QW	Year
						2Axle	3+Axle	1Trail	2Trail							
Fairfax County																
(2748) Gilson St	0.20	290	R			From: 29-2722 Friden Dr					NA		NA			10/02/2002
(2748) Gilson St	0.20	370	R			To: 29-2749 Sportsman Dr					NA		NA			10/02/2002
(2748) Gilson St	0.22	580	R			From: 29-2724 Lisle Ave					NA		NA			10/02/2002
						To: 29-650 Magarity Rd										
(2749) Sportsman Dr	0.03	50	R			From: Dead End					NA		NA			10/02/2002
(2749) Sportsman Dr	0.09	310	R			To: 29-3432 Tillman Dr					NA		NA			10/02/2002
(2749) Sportsman Dr	0.06	310	R			From: 29-2724 Lisle Ave					NA		NA			10/02/2002
(2749) Sportsman Dr	0.09	260	R			To: 29-2689 Storm Ct					NA		NA			10/02/2002
(2749) Sportsman Dr	0.17	190	R			From: Future 2715					NA		NA			10/02/2002
(2749) Sportsman Dr	0.06	180	R			To: 29-2718 Anderson Rd					NA		NA			10/02/2002
(2749) Sportsman Dr	0.06	170	R			From: 29-2748 Gilson St					NA		NA			10/02/2002
(2749) Sportsman Dr	0.10	400	R			To: 29-2707 Pimmit Dr					NA		NA			10/02/2002
						From: 29-1151 Olney Rd										
(2750) La Salle Ave	0.23	250	R			From: 29-650 Magarity Rd					NA		NA			1997
						To: Cul-de-Sac										
(2751) Pice Pl	0.04	60	R			From: Dead End					NA		NA			10/03/2002
						To: 29-2719 Taylor Rd										
(2752) Woodside Dr	0.12	1200	R			From: 29-694 Lewinsville Rd					NA		NA			10/03/2002
(2752) Woodside Dr	0.12	740	R			To: 29-3587 Gallant Green Dr					NA		NA			10/03/2002
(2752) Woodside Dr	0.16	850	R			From: 29-2667 Sunny Side Lane					NA		NA			10/02/2002
(2752) Dixie Pl	0.15	100	R			To: 29-2753; Dixie Pl					NA		NA			10/03/2002
						From: 29-2753 Woodside Dr										
(2753) Woodside Dr	0.06	330	R			To: Dead End					NA		NA			10/03/2002
(2753) Woodside Dr	0.08	210	R			From: 29-2754 Overlook Rd					NA		NA			10/03/2002
(2753) Woodside Dr	0.15	170	R			To: 29-2666 Woodside Ct					NA		NA			10/03/2002
(2754) Overlook Rd	0.17	150	R			From: 29-2673 Polk St					NA		NA			10/03/2002
						To: 29-2752 Dixie Pl										
(2754) Overlook Rd	0.17	150	R			From: 29-2753					NA		NA			10/03/2002
						To: Dead End										
(2755) Manion St	0.09	250	R			From: 29-2756 Arlen St					NA		NA			10/20/2008
						To: 29-2629 Erie St										

Virginia Department of Transportation
Traffic Engineering Division
2011
Annual Average Daily Traffic Volume Estimates By Section of Route
Fairfax Maintenance Area

Route	Length	AADT	QA	4Tire	Bus	-----Truck-----				QC	K Factor	QK	Dir Factor	AAWDT	QW	Year
						2Axle	3+Axle	1Trail	2Trail							
Fairfax County																
(2756) Arlen St	0.11	360	R									NA		NA		10/22/2003
						From: 29-2629 Erie St										
						To: 29-3608 Rowan Ct										
(2756) Arlen St	0.08	180	R									NA		NA		10/22/2003
						From: 29-3607 Arlen Ct										
(2756) Arlen St	0.09	120	R									NA		NA		10/22/2003
						From: 29-2755 Manion St										
(2756) Arlen St	0.08	160	R									NA		NA		10/22/2003
						To: Dead End										
(2757) Belton Ct	0.04	40	R									NA		NA		10/03/2002
						From: 29-2768 Baldwin Dr										
						To: Cul-de-Sac										
(2758) Chestnut Hill Ave	0.16	80	R									NA		NA		10/21/2002
						From: 29-695 Idylwood Rd										
						To: Dead End										
(2759) Susquehannock Dr	0.26	210	R									NA		NA		10/03/2002
						From: 29-2768 Baldwin Dr										
						To: 29-3439 Tyndale St										
(2759) Susquehannock Dr	0.16	210	R									NA		NA		10/03/2002
						From: 29-2062 Sea Cliff Rd										
(2760) Potterton Dr	0.11	3200	G	99%	0%	0%	0%	0%	0%	C	0.095	F	0.659	3000	G	2011
						From: 29-1886 Beachway Dr										
(2760) Potterton Dr	0.23	1300	G	99%	0%	0%	0%	0%	0%	F	0.113	F	0.604	1200	G	2011
						From: 29-1735 Villa Lane										
(2761) Kirkwood Dr	0.02	130	R									NA		NA		1986
						From: 29-9790										
(2761) Kirkwood Dr	0.11	390	R									NA		NA		10/24/2002
						From: 29-2571 Homer Ct										
(2761) Kirkwood Dr	0.10	410	R									NA		NA		10/24/2002
						From: 29-978										
(2761) Kirkwood Dr	0.09	500	R									NA		NA		10/24/2002
						From: 29-2762 Courtley Ct										
						To: 29-874 Hamilton Dr										
(2762) Courtley Ct	0.08	90	R									NA		NA		10/24/2002
						From: Dead End										
						To: 29-2761 Kirkwood Dr										
(2763) Foster Rd	0.06	390	R									NA		NA		10/02/2002
						From: 29-2710										
						To: 29-2640 Burnside Ct										
(2764) Leonard Rd	0.06	350	R									NA		NA		10/02/2002
						From: 29-2710 Leonard Rd										
						To: 29-2765 Kilgore Rd										
(2765) Kilgore Rd	0.03	910	R									NA		NA		09/18/2002
						From: Dead End										
(2765) Kilgore Rd	0.07	370	R									NA		NA		10/02/2002
						From: 29-2764										
(2765) Kilgore Rd	0.05	50	R									NA		NA		10/02/2002
						From: 29-2766										
						To: Dead End										
(2766) Foster Rd	0.06	360	R									NA		NA		10/02/2002
						From: 29-2712 Burfoot St										
						To: 29-2765 Kilgore Rd										

Virginia Department of Transportation
 Traffic Engineering Division
 2011
 Annual Average Daily Traffic Volume Estimates By Section of Route
 Fairfax Maintenance Area

Route	Length	AADT	QA	4Tire	Bus	-----Truck-----				QC	K Factor	QK	Dir Factor	AAWDT	QW	Year
						2Axle	3+Axle	1Trail	2Trail							
Fairfax County																
(2767) Westwood Pl	0.03	100	R											NA		09/18/2002
(2768) Baldwin Dr	0.17	160	R											NA		10/02/2002
(2768) Baldwin Dr	0.10	280	R											NA		10/02/2002
(2768) Baldwin Dr	0.05	380	R											NA		09/19/2002
(2768) Baldwin Dr	0.06	370	R											NA		10/02/2002
(2768) Baldwin Dr	0.11	320	R											NA		10/03/2002
(2768) Baldwin Dr	0.06	450	R											NA		10/03/2002
(2768) Baldwin Dr	0.10	4000	R											NA		10/03/2002
(2769) Woodland Dr	0.24	80	R											NA		10/03/2002
(2770) Janet Lane	0.21	320	R											NA		11/17/2008
(2771) Anneliese Dr	0.17	1100	R											NA		10/17/2002
(2771) Anneliese Dr	0.06	1200	R											NA		10/17/2002
(2771) Seargent Dr	0.11	180	R											NA		10/17/2002
(2772) Dexter Dr	0.20	180	R											NA		09/23/2002
(2773) Glen Forest Dr	0.15	2400	R											NA		10/17/2002
(2773) Glen Forest Dr	0.01	1700	R											NA		10/17/2002
(2773) Glen Forest Dr	0.06	1400	R											NA		10/17/2002
(2773) Glen Forest Dr	0.03	1400	R											NA		10/17/2002
(2773) Glen Forest Dr	0.06	1200	R											NA		10/17/2002
(2773) Glen Forest Dr	0.17	1100	R											NA		10/17/2002
(2774) Longbranch Dr	0.06	60	R											NA		10/17/2002
(2774) Longbranch Dr	0.02	360	R											NA		10/17/2002

Virginia Department of Transportation
Traffic Engineering Division
2011
Annual Average Daily Traffic Volume Estimates By Section of Route
Fairfax Maintenance Area

Route	Length	AADT	QA	4Tire	Bus	-----Truck-----				QC	K Factor	QK	Dir Factor	AAWDT	QW	Year
						2Axle	3+Axle	1Trail	2Trail							
Fairfax County																
(2774) Longbranch Dr	0.04	290	R								NA			NA		10/17/2002
(2774) Longbranch Dr	0.05	170	N								NA			NA		10/17/2002
(2774) Garland Dr	0.09	170	R								NA			NA		10/17/2002
(2774) Garland Dr	0.09	250	R								NA			NA		10/10/2002
(2775) Boston Dr	0.08	400	R								NA			NA		10/17/2002
(2776) Kaywood Dr	0.04	70	R								NA			NA		10/17/2002
(2776) Kaywood Dr	0.12	90	R								NA			NA		10/17/2002
(2777) Longwood Dr	0.07	180	R								NA			NA		10/17/2002
(2778) Marcer St	0.06	120	R								NA			NA		10/22/2002
(2779) Travis Pkwy	0.20	1100	R								NA			NA		10/22/2002
(2780) Hunting Ave	0.15	260	R								NA			NA		10/03/2002
(2781) North Rosser St	0.08	1100	R								NA			NA		10/16/2002
(2781) North Rosser St	0.07	1000	R								NA			NA		10/23/2002
(2781) North Rosser St	0.05	1000	R								NA			NA		10/23/2002
(2782) Carmine St	0.06	60	R								NA			NA		1986
(2782) Carmine Dr	0.14	440	R								NA			NA		12/02/2008
(2783) Rocart Dr	0.07	350	R								NA			NA		10/21/2003
(2783) Rocart Dr	0.06	460	R								NA			NA		10/22/2003
(2784) Bristow Dr	0.30	160	R								NA			NA		10/22/2003
(2784) Bristow Dr	0.05	400	R								NA			NA		10/22/2003
(2784) Bristow Dr	0.06	410	R								NA			NA		10/22/2003

Virginia Department of Transportation
 Traffic Engineering Division
 2011
 Annual Average Daily Traffic Volume Estimates By Section of Route
 Fairfax Maintenance Area

Route	Length	AADT	QA	4Tire	Bus	-----Truck-----				QC	K Factor	QK	Dir Factor	AAWDT	QW	Year
						2Axle	3+Axle	1Trail	2Trail							
Fairfax County																
(2784) Bristow Dr	0.06	210	R			From: 29-2628 Weber St					NA			NA		10/22/2003
(2784) Bristow Dr	0.06	210	R			To: 29-2627 Royston St					NA			NA		10/22/2003
(2784) Bristow Dr	0.20	400	R			From: 29-2630 Heritage Dr					NA			NA		10/22/2003
(2784) Bristow Dr	0.20	480	R			To: 29-2055 Newcastle Dr					NA			NA		10/22/2003
(2784) Bristow Dr	0.13	210	R			From: 29-2783 Rocart Dr					NA			NA		10/22/2003
						To: Dead End										
(2785) Pomponio Place	0.05	50	R			From: 0.05 MS 29-2783					NA			NA		1986
(2785) Pomponio Place	0.07	70	R			To: 29-2783 Rocart Dr					NA			NA		1986
						To: Dead End										
(2786) Crestwood Dr	0.09	710	R			From: 29-963 Hillcrest Pl					NA			NA		10/23/2003
(2786) Crestwood Dr	0.23	470	R			To: 29-3504 Glenview Ct					NA			NA		10/23/2003
						To: 29-2874 Conrad Rd										
(2787) Pine Tree Rd	0.12	100	R			From: Dead End					NA			NA		1997
(2787) Pine Tree Rd	0.18	270	R			To: 29-2788 Frazier Lane					NA			NA		1997
						To: SR 123 Chain Bridge Rd										
(2788) Frazier Lane	0.10	48	R			From: 0.10 MW 29-2787					NA			NA		1997
(2788) Frazier Lane	0.16	100	R			To: 29-2787 Pine Tree Rd					NA			NA		1997
						To: Dead End										
(2789) Pinecastle Rd	0.07	360	R			From: 29-2039 Claremont Dr					NA			NA		10/21/2002
(2789) Pinecastle Rd	0.15	890	R			To: 29-2793					NA			NA		10/31/2002
(2789) Pinecastle Rd	0.05	1100	R			From: 29-1128 Dale Dr					NA			NA		10/21/2002
(2789) Pinecastle Rd	0.07	810	R			To: 29-2791 Deerfield Ct					NA			NA		10/21/2002
(2789) Pinecastle Rd	0.04	1400	R			From: 29-2792 Venice Ct					NA			NA		10/21/2002
						To: 29-703 Shreve Rd										
(2790) Chestnut St	0.11	110	R			From: 29-703 Shreve Rd					NA			NA		10/21/2002
(2790) Chestnut St	0.01	40	R			To: 29-2333 Hickory St					NA			NA		11/21/2002
						To: Dead End										
(2791) Deerfield Ct	0.04	60	R			From: 29-2789 Pinecastle Rd					NA			NA		10/21/2002
						To: Dead End										
(2792) Venice Ct	0.04	50	R			From: Dead End					NA			NA		10/31/2002
						To: 29-2085 Salem Rd										

Virginia Department of Transportation
Traffic Engineering Division
2011
Annual Average Daily Traffic Volume Estimates By Section of Route
Fairfax Maintenance Area

Route	Length	AADT	QA	4Tire	Bus	-----Truck-----				QC	K Factor	QK	Dir Factor	AAWDT	QW	Year
						2Axle	3+Axle	1Trail	2Trail							
Fairfax County																
(2792) Venice Ct	0.11	450	R			From: 29-2085 Salem Rd					NA			NA		10/31/2002
(2792) Venice Ct	0.06	440	R			From: 29-2065 Lexington Rd					NA			NA		10/22/2002
(2792) Venice Ct	0.06	510	R			From: 29-2040 Inglewood Ct					NA			NA		10/21/2002
(2792) Venice Ct	0.06	700	R			From: 29-2039 Claremont Dr					NA			NA		10/21/2002
(2792) Venice Ct	0.06	740	R			From: 29-2793					NA			NA		10/21/2002
(2792) Venice Ct	0.06	790	R			From: 29-2697 Lancaster Ct					NA			NA		10/21/2002
(2793) Barbour Rd	0.11	370	R			From: 29-2792 Venice Ct					NA			NA		10/21/2002
(2793) Barbour Rd	0.09	1100	R			From: 29-2789 Pinecastle Rd					NA			NA		10/21/2002
(2793) Barbour Rd	0.18	1100	R			From: 29-2046 Barbour Ct					NA			NA		10/21/2002
(2793) Barbour Rd	0.11	1200	R			From: 29-2044 Leighton Dr					NA			NA		10/08/2002
(2794) George Washington Rd	0.55	320	R			From: 29-695 Idylwood Rd					NA			NA		10/08/2002
(2795) Annanwood Ct	0.15	450	R			From: 29-696 Wolftrap Rd					NA			NA		10/08/2002
(2796) Glenbrook Rd	0.11	210	R			From: 29-677 Old Courthouse Rd					NA			NA		10/08/2002
(2796) Glenbrook Rd	0.09	470	R			From: Dead End					NA			NA		10/08/2002
(2796) Glenbrook Rd	0.09	48	R			From: 29-650; 29-711					NA			NA		1997
(2797) Killebrew Dr	0.24	380	R			From: 29-3691 Colesbury Pl					NA			NA		10/22/2003
(2797) Killebrew Dr	0.12	220	R			From: 29-3660 Stoneleigh Ct					NA			NA		10/22/2003
(2797) Killebrew Dr	0.07	1700	R			From: 29-978 Southwick St					NA			NA		1997
(2797) Killebrew Dr	0.10	1700	R			From: Dead End					NA			NA		1997
(2797) Killebrew Dr	0.06	1900	R			From: 29-2784 EAST					NA			NA		10/22/2003
(2797) Killebrew Dr	0.12	2500	R			From: 29-2784 WEST					NA			NA		10/22/2003
(2797) Killebrew Dr	0.05	3400	R			From: 29-2686 Kalorama Rd					NA			NA		10/22/2003
(2797) Killebrew Dr	0.05	3500	R			From: 29-3407 Baxter Ct					NA			NA		10/22/2003
(2797) Killebrew Dr	0.06	1900	R			From: 29-3405 College Lane					NA			NA		10/22/2003
(2797) Killebrew Dr	0.12	2500	R			From: 29-3507 Oreana Dr					NA			NA		10/22/2003
(2797) Killebrew Dr	0.05	3400	R			From: 29-2627 Royston St					NA			NA		10/22/2003
(2797) Killebrew Dr	0.05	3500	R			From: 29-3518 Danby Dr					NA			NA		10/22/2003
(2797) Killebrew Dr	0.05	3500	R			From: 29-2630 Heritage Dr					NA			NA		10/22/2003

Virginia Department of Transportation
 Traffic Engineering Division
 2011
 Annual Average Daily Traffic Volume Estimates By Section of Route
 Fairfax Maintenance Area

Route	Length	AADT	QA	4Tire	Bus	-----Truck-----				QC	K Factor	QK	Dir Factor	AAWDT	QW	Year
						2Axle	3+Axle	1Trail	2Trail							
Fairfax County																
(2798) Lumsden St	0.16	730	R				From: 29-693 Westmoreland St					NA		NA		1997
(2798) Lumsden St	0.08	600	R				To: 29-1944 Macon St					NA		NA		1997
(2798) Lumsden St	0.03	60	R				From: 29-2891					NA		NA		1997
							To: Dead End									
(2799) Woodburn Rd	0.26	4300	R				From: SR 236 Little River Tpke					NA		NA		12/19/2006
							To: 29-846 Leroy Pl									
(2800) Toll Bridge Ct	0.08	70	R				From: 29-2192					NA		NA		1986
							To: Cul-de-Sac									
(2801) Virginia Ave	0.20	300	R				From: 29-2802					NA		NA		10/09/2002
							To: 29-691; 29-2803									
(2802) Virginia Ave	0.18	350	R				From: 29-2805 Nottingham St					NA		NA		10/19/2002
(2802) Virginia Ave	0.18	350	R				To: 29-2807 Lorraine Ave					NA		NA		10/09/2002
(2802) Virginia Ave	0.24	720	R				From: 29-2803 Massachusetts Ave					NA		NA		10/19/2002
							To: 29-2801 Virginia Ave									
(2803) Massachusetts Ave	0.06	430	R				From: 29-2805 Franklin Ave					NA		NA		10/10/2002
(2803) Massachusetts Ave	0.28	510	R				To: 29-2802 Virginia Ave					NA		NA		10/10/2002
							To: 29-691 Rhode Island Ave									
(2804) Kensington St	0.13	640	R				From: 29-2806 Rhode Island Ave					NA		NA		10/10/2002
(2804) Kensington St	0.09	740	R				To: 29-691 Rockingham St					NA		NA		10/10/2002
(2804) Valley Wood Rd	0.39	200	R				From: Arlington County Line; Gap					NA		NA		10/10/2002
							To: 29-691 Vermont Ave									
(2805) Nottingham St	0.05	300	R				From: Arlington County Line					NA		NA		01/18/2006
(2805) Nottingham St	0.11	170	R				To: 29-691 Rockingham Rd					NA		NA		01/18/2006
(2805) Nottingham St	0.05	740	R				From: 29-3903 Virginia Ave					NA		NA		01/18/2006
(2805) Nottingham St	0.02	640	R				To: 29-2802 Virginia Ave					NA		NA		01/18/2006
(2805) Franklin Ave	0.26	590	R				From: 29-3904 Elliott Ave					NA		NA		01/18/2006
(2805) Franklin Ave	0.17	750	R				To: 29-2807 Lorraine Ave					NA		NA		01/18/2006
(2805) Franklin Ave	0.16	370	R				From: 29-2803 Massachusetts Ave					NA		NA		1986
							To: 29-2812; 29-2813 MacArthur Dr									
(2806) Rhode Island Ave	0.21	350	R				From: 29-691 W, Rockingham St					NA		NA		10/10/2002
							To: 29-2804 Kensington St									

Virginia Department of Transportation
 Traffic Engineering Division
 2011
 Annual Average Daily Traffic Volume Estimates By Section of Route
 Fairfax Maintenance Area

Route	Length	AADT	QA	4Tire	Bus	-----Truck-----				QC	K Factor	QK	Dir Factor	AAWDT	QW	Year
						2Axle	3+Axle	1Trail	2Trail							
Fairfax County																
(2806) Rhode Island Ave	0.24	370	R									NA		NA		10/10/2002
(2807) Lorraine Ave	0.09	330	R									NA		NA		10/10/2002
(2807) Lorraine Ave	0.25	260	R									NA		NA		10/10/2002
(2807) Birch Rd	0.26	260	N									NA		NA		10/10/2002
(2807) Birch Rd	0.57	2100	G	98%	1%	1%	0%	0%	0%	F	0.092	F	0.561	2400	G	2011
(2807) Birch St	0.15	2800	G	98%	1%	1%	0%	0%	0%	C	0.093	F	0.647	3100	G	2011
(2808) Hitt Ave	0.15	250	G									NA		250	G	2011
(2808) Hitt Ave	0.06	510	R									NA		NA		10/07/2002
(2808) Hitt Ave	0.05	260	R									NA		NA		10/07/2002
(2808) Hitt Ave	0.25	310	R									NA		NA		10/07/2002
(2808) Hitt Ave	0.06	320	R									NA		NA		10/07/2002
(2809) 6th Pl	0.06	520	R									NA		NA		10/10/2002
(2809) 6th Pl	0.07	550	R									NA		NA		10/10/2002
(2809) 6th Pl	0.03	80	R									NA		NA		10/10/2002
(2810) Brookhaven Dr	0.17	240	R									NA		NA		10/10/2002
(2810) Brookhaven Dr	0.09	150	R									NA		NA		10/10/2002
(2810) Brookhaven Dr	0.07	120	R									NA		NA		10/10/2002
(2810) Brookhaven Dr	0.10	70	R									NA		NA		10/10/2002
(2811) Oakview Dr	0.05	670	R									NA		NA		10/10/2002
(2811) Oakview Dr	0.10	220	R									NA		NA		10/15/2002
(2811) Oakview Dr	0.12	120	R									NA		NA		10/15/2002
(2812) Franklin Ave	0.06	880	R									NA		NA		10/15/2002
(2812) Franklin Ave	0.09	950	R									NA		NA		10/09/2002

Virginia Department of Transportation
Traffic Engineering Division
2011
Annual Average Daily Traffic Volume Estimates By Section of Route
Fairfax Maintenance Area

Route	Length	AADT	QA	4Tire	Bus	-----Truck-----				QC	K Factor	QK	Dir Factor	AAWDT	QW	Year
						2Axle	3+Axle	1Trail	2Trail							
Fairfax County																
(2813) MacArthur Dr	0.09	240	R				From: 29-695 Kirby Rd					NA		NA		10/15/2002
(2813) MacArthur Dr	0.03	230	R				To: 29-3458 Bargo Ct					NA		NA		10/09/2002
(2813) MacArthur Dr	0.04	210	R				To: 29-3457 Kenbar Ct					NA		NA		10/09/2002
(2813) MacArthur Dr	0.20	390	R				From: 29-2805 Franklin Ave					NA		NA		09/24/2002
							To: Dead End									
(2814) Tucker Ave	0.24	220	R				From: 29-2835 Somerville Dr					NA		NA		09/14/2002
(2814) Tucker Ave	0.17	110	R				To: 29-2848					NA		NA		09/14/2002
(2814) Tucker Ave	0.18	250	R				From: 29-2821 Barbee St					NA		NA		10/15/2002
(2814) Tucker Ave	0.14	250	R				To: 29-2807 Birch Rd					NA		NA		10/15/2002
							To: 29-3431 Noble Dr									
(2815) Jerry Pl	0.10	110	R				From: 29-2848					NA		NA		09/24/2002
							To: Dead End									
(2816) Dumbarton St	0.13	250	R				From: Arlington County Line					NA		NA		10/15/2002
(2816) Dumbarton St	0.09	230	R				To: 29-691 Franklin Park Rd					NA		NA		10/15/2002
(2816) Dumbarton St	0.10	60	R				From: 29-3230 Corland Ct					NA		NA		09/24/2002
							To: Dead End									
(2817) First Pl	0.05	150	R				From: 29-690 Old Chesterbrook Rd					NA		NA		10/08/2002
(2817) First Pl	0.05	130	R				To: 29-2808 Hitt Ave					NA		NA		10/08/2002
							To: SR 309 Old Dominion Drive									
(2818) Seventh Pl	0.05	30	R				From: Dead End					NA		NA		10/15/2002
							To: 29-2808 Hitt Ave									
(2819) Jefferson Pl	0.05	50	R				From: Dead End					NA		NA		10/18/2002
(2819) Jefferson Pl	0.07	150	R				To: 29-2810 Brookhaven Dr					NA		NA		10/15/2002
							To: 29-2811 Oakview Dr									
(2820) Byrnes Dr	0.16	170	R				From: Dead End					NA		NA		09/14/2002
(2820) Byrnes Dr	0.17	220	R				To: 29-2848					NA		NA		09/24/2002
(2820) Byrnes Dr	0.12	310	R				From: 29-2821 Barbee St					NA		NA		09/24/2002
							To: 29-2807 Birch Rd									
(2821) Barbee St	0.05	830	R				From: 29-695 Kirby Rd					NA		NA		09/23/2002
(2821) Barbee St	0.10	580	R				To: 29-2877 Mulroy St					NA		NA		09/23/2002
							To: 29-2822 Ivy Hill Dr									

Virginia Department of Transportation
Traffic Engineering Division
2011
Annual Average Daily Traffic Volume Estimates By Section of Route
Fairfax Maintenance Area

Route	Length	AADT	QA	4Tire	Bus	-----Truck-----				QC	K Factor	QK	Dir Factor	AAWDT	QW	Year
						2Axle	3+Axle	1Trail	2Trail							
Fairfax County																
(2821) Barbee St	0.09	1500	R			From: 29-2822 Ivy Hill Dr					NA		NA			10/25/2005
(2821) Barbee St	0.06	590	R			To: 29-2823					NA		NA			09/23/2002
(2821) Barbee St	0.07	460	R			From: 29-2814 Tucker Ave					NA		NA			09/23/2002
(2821) Barbee St	0.07	500	R			To: 29-2820 Byrnes Dr					NA		NA			09/23/2002
(2821) Barbee St	0.05	420	R			From: 29-2828 Beverly Ave					NA		NA			09/23/2002
(2821) Barbee St	0.08	390	R			To: 29-2693 Fairlawn Dr					NA		NA			09/23/2002
(2822) Ivy Hill Dr	0.18	110	R			From: 29-1951 Elnido Dr					NA		NA			09/23/2002
(2822) Ivy Hill Dr	0.16	330	R			To: 29-2847 Chesterfield Pl					NA		NA			09/23/2002
(2822) Ivy Hill Dr	0.16	190	R			From: 29-2848					NA		NA			09/24/2002
(2822) Ivy Hill Dr	0.16	190	R			To: 29-2821 Barbee St					NA		NA			09/24/2002
(2823) Chesterfield Ave	0.18	280	R			From: 29-695 Kirby Rd					NA		NA			09/24/2002
(2823) Chesterfield Ave	0.16	250	R			To: 29-2847 Chesterfield Pl					NA		NA			09/24/2002
(2823) Chesterfield Ave	0.06	300	R			From: 29-2848 Youngblood Dr					NA		NA			09/24/2002
(2823) Chesterfield Ave	0.15	350	R			To: 29-2821 Barbee St					NA		NA			09/24/2002
(2823) Chesterfield Ave	0.15	350	R			From: 29-3990 Torregrossa Ct					NA		NA			09/24/2002
(2824) Divine St	0.10	45	R			To: 29-695 Kirby Rd					NA		NA			10/10/2002
(2824) Divine St	0.05	120	R			From: Dead End					NA		NA			10/10/2002
(2824) Divine St	0.10	410	R			To: 0.10 ME Dead End					NA		NA			10/01/2002
(2824) Divine St	0.23	170	R			From: 29-3442 Dempsey St					NA		NA			10/10/2002
(2824) Divine St	0.30	220	R			To: 29-2694					NA		NA			10/10/2002
(2824) Divine St	0.30	220	R			From: 29-2807 Birch Rd					NA		NA			1997
(2825) Woodman Dr	0.06	40	R			To: Dead End					NA		NA			1986
(2825) Woodman Dr	0.08	140	R			From: Cul-de-Sac					NA		NA			1986
(2825) Woodman Dr	0.08	140	R			To: 29-1949 Woodland Ter					NA		NA			10/24/2005
(2826) Kirby Ct	0.18	190	R			From: 29-689 Chesterbrook Rd					NA		NA			09/23/2002
(2827) Strine Dr	0.24	190	R			To: Cul-de-Sac					NA		NA			09/23/2002
(2827) Strine Dr	0.06	230	R			From: 29-693 Westmoreland St					NA		NA			09/23/2002
(2827) Strine Dr	0.06	230	R			To: 29-690 Old Chesterbrook Rd					NA		NA			09/24/2002
(2827) Strine Dr	0.06	230	R			From: 29-3786 Monza Rd					NA		NA			10/15/2002
(2827) Strine Dr	0.06	230	R			To: 29-2807 Birch St					NA		NA			10/15/2002

Virginia Department of Transportation
Traffic Engineering Division
2011
Annual Average Daily Traffic Volume Estimates By Section of Route
Fairfax Maintenance Area

Route	Length	AADT	QA	4Tire	Bus	-----Truck-----				QC	K Factor	QK	Dir Factor	AAWDT	QW	Year
						2Axle	3+Axle	1Trail	2Trail							
Fairfax County																
(2828) Beverly Ave	0.16	90	R									NA		NA		10/15/2002
(2828) Beverly Ave	0.17	180	R									NA		NA		10/15/2002
(2828) Beverly Ave	0.05	60	R									NA		NA		10/15/2002
(2829) Whitcomb Pl	0.09	60	R									NA		NA		10/22/2002
(2829) Whitcomb Pl	0.07	100	R									NA		NA		10/22/2002
(2830) Overbrook St	0.06	640	R									NA		NA		10/03/2002
(2830) Overbrook St	0.07	560	R									NA		NA		10/09/2002
(2830) Overbrook St	0.09	650	R									NA		NA		10/09/2002
(2830) Overbrook St	0.09	720	R									NA		NA		10/09/2002
(2830) Overbrook St	0.07	730	R									NA		NA		10/09/2002
(2831) Emilys Lane	0.03	70	R									NA		NA		10/09/2002
(2831) Emilys Lane	0.04	230	R									NA		NA		10/09/2002
(2832) Crimmins Lane	0.04	9	R									NA		NA		10/09/2002
(2832) Crimmins Lane	0.03	70	R									NA		NA		10/09/2002
(2833) Powhatan St	0.09	3000	G	99%	0%	1%	0%	0%	0%	C	0.106	F	0.679	3300	G	2011
(2833) Powhatan St	0.06	3100	G	99%	0%	1%	0%	0%	0%	F	0.106	F	0.664	3400	G	2011
(2833) Powhatan St	0.08	3000	G	99%	0%	1%	0%	0%	0%	F	0.107	F	0.519	3300	G	2011
(2833) Powhatan St	0.06	2600	G	99%	0%	1%	0%	0%	0%	F	0.116	F	0.644	2900	G	2011
(2834) Susans Lane	0.03	60	R									NA		NA		10/08/2002
(2835) Somerville Dr	0.07	250	R									NA		NA		10/08/2002
(2835) Somerville Dr	0.03	5	R									NA		NA		10/08/2002
(2835) Somerville Dr	0.03	20	R									NA		NA		10/09/2002

Virginia Department of Transportation
Traffic Engineering Division
2011
Annual Average Daily Traffic Volume Estimates By Section of Route
Fairfax Maintenance Area

Route	Length	AADT	QA	4Tire	Bus	-----Truck-----				QC	K Factor	QK	Dir Factor	AAWDT	QW	Year
						2Axle	3+Axle	1Trail	2Trail							
Fairfax County																
(2836) Tilden Pl	0.06	60	R									NA		NA		10/08/2002
(2837) Kirkley Ave	0.06	290	R									NA		NA		1997
(2837) Kirkley Ave	0.07	240	R									NA		NA		1997
(2837) Kirkley Ave	0.07	160	R									NA		NA		1997
(2837) Kirkley Ave	0.04	30	R									NA		NA		1997
(2838) Poole Lane	0.10	240	R									NA		NA		10/08/2002
(2838) Poole Lane	0.13	370	R									NA		NA		10/08/2002
(2839) Wicomico St	0.06	160	R									NA		NA		09/23/2002
(2839) Wicomico St	0.05	140	R									NA		NA		09/26/2002
(2840) Tulip Dr	0.13	130	R									NA		NA		10/16/2002
(2841) Brookside Rd	0.10	800	R									NA		NA		10/16/2002
(2841) Brookside Rd	0.20	590	R									NA		NA		10/16/2002
(2841) Brookside Rd	0.03	520	R									NA		NA		10/16/2002
(2841) Brookside Rd	0.06	510	R									NA		NA		10/09/2002
(2841) Brookside Rd	0.07	400	R									NA		NA		10/22/2002
(2841) Brookside Rd	0.08	90	R									NA		NA		10/16/2002
(2842) Ogden St	0.10	150	R									NA		NA		10/16/2002
(2842) Ogden St	0.11	90	R									NA		NA		10/16/2002
(2842) Ogden St	0.09	48	R									NA		NA		10/31/2002
(2843) Halsey Rd	0.20	110	R									NA		NA		10/31/2002
(2844) Foxhall Rd	0.05	200	R									NA		NA		10/31/2002
(2844) Foxhall Rd	0.34	180	R									NA		NA		10/22/2002

Virginia Department of Transportation
Traffic Engineering Division
2011
Annual Average Daily Traffic Volume Estimates By Section of Route
Fairfax Maintenance Area

Route	Length	AADT	QA	4Tire	Bus	-----Truck-----				QC	K Factor	QK	Dir Factor	AAWDT	QW	Year
						2Axle	3+Axle	1Trail	2Trail							
Fairfax County																
(2845) Sawyer Pl	0.08	110	R									NA		NA		10/08/2002
(2846) N Albemarle St	0.05	1400	R									NA		NA		10/15/2002
(2846) N Albemarle St	0.17	940	R									NA		NA		10/15/2002
(2846) N Albemarle St	0.10	1200	R									NA		NA		10/15/2002
(2847) Chesterfield Pl	0.07	100	R									NA		NA		10/25/2005
(2848) Youngblood Dr	0.07	1800	R									NA		NA		10/07/2002
(2848) Youngblood Dr	0.05	1700	R									NA		NA		10/07/2002
(2848) Youngblood Dr	0.06	1600	R									NA		NA		10/07/2002
(2848) Youngblood Dr	0.06	1500	R									NA		NA		10/07/2002
(2848) Youngblood Dr	0.07	1200	R									NA		NA		10/07/2002
(2848) Youngblood Dr	0.06	1000	R									NA		NA		10/07/2002
(2848) Youngblood Dr	0.07	740	R									NA		NA		10/07/2002
(2848) Youngblood Dr	0.07	600	R									NA		NA		10/07/2002
(2848) Youngblood St	0.07	540	R									NA		NA		10/25/2005
(2849) North 38th St	0.06	130	R									NA		NA		10/15/2002
(2850) Thirty Second St	0.10	100	R									NA		NA		10/07/2002
(2851) Van Buren Ct	0.05	70	R									NA		NA		10/15/2002
(2852) Jackson Dr	0.15	410	R									NA		NA		10/22/2002
(2853) Marthas Lane	0.11	90	R									NA		NA		10/15/2002
(2853) Marthas Lane	0.09	90	R									NA		NA		10/22/2002
(2853) Marthas Lane	0.11	80	R									NA		NA		10/22/2002
(2853) Marthas Lane	0.11	70	R									NA		NA		10/24/2002

Virginia Department of Transportation
Traffic Engineering Division
2011
Annual Average Daily Traffic Volume Estimates By Section of Route
Fairfax Maintenance Area

Route	Length	AADT	QA	4Tire	Bus	-----Truck-----				QC	K Factor	QK	Dir Factor	AAWDT	QW	Year
						2Axle	3+Axle	1Trail	2Trail							
Fairfax County																
2853	Marthas Lane	0.03	50	R										NA		10/25/2002
2854	Mendota Ave	0.17	1200	R										NA		1986
2854	Mendota Ave	0.02	80	R										NA		1986
2854	Mendota Av	0.08	120	R										NA		1997
2855	Poplar Ct	0.17	260	R										NA		1997
2856	Denny Pl	0.04	50	R										NA		10/08/2002
2857	Glenallen St	0.08	510	R										NA		10/28/2003
2857	Glenallen St	0.14	180	R										NA		10/28/2003
2857	Glenallen St	0.10	220	R										NA		10/28/2003
2857	Glenallen St	0.06	320	R										NA		10/28/2003
2858	Ferndale St	0.09	260	R										NA		10/23/2003
2858	Ferndale St	0.08	240	R										NA		10/23/2003
2858	Ferndale St	0.04	480	R										NA		10/23/2003
2858	Ferndale St	0.17	590	R										NA		10/23/2003
2858	Ferndale St	0.06	1300	R										NA		10/23/2003
2858	Ferndale St	0.06	1400	R										NA		10/23/2003
2858	Ferndale St	0.05	1500	R										NA		10/23/2003
2858	Ferndale St	0.10	2000	R										NA		10/23/2003
2858	Ferndale St	0.06	2100	R										NA		10/23/2003
2858	Ferndale St	0.06	2100	R										NA		10/23/2003
2858	Ferndale St	0.06	2200	R										NA		10/23/2003
2859	Fontana Pl	0.04	60	R										NA		10/23/2003

Virginia Department of Transportation
Traffic Engineering Division
2011
Annual Average Daily Traffic Volume Estimates By Section of Route
Fairfax Maintenance Area

Route	Length	AADT	QA	4Tire	Bus	-----Truck-----				QC	K Factor	QK	Dir Factor	AAWDT	QW	Year
						2Axle	3+Axle	1Trail	2Trail							
Fairfax County																
(2860) Holly Hill Dr	0.08	120	R			From: Dead End					NA			NA		10/22/2002
(2860) Holly Hill Dr	0.07	2700	R			From: 29-2436 Camp Alger Ave					NA			NA		10/22/2002
(2860) Holly Hill Dr	0.07	2700	R			From: 29-2445 Kenney Dr					NA			NA		10/22/2002
(2860) Holly Hill Dr	0.07	2700	R			From: 29-2495 Parkwood Ter					NA			NA		10/11/2002
(2860) Holly Hill Dr	0.07	2700	R			From: 29-2886 Jacks Lane					NA			NA		10/22/2002
(2860) Holly Hill Dr	0.07	2800	R			From: 29-2439 Carol Lane					NA			NA		10/22/2002
(2860) Holly Hill Dr	0.03	30	R			From: 29-2338					NA			NA		10/24/2002
(2861) Zenith Ct	0.03	80	R			From: Dead End					NA			NA		10/24/2002
(2862) Chichester Lane	0.09	1000	R			From: US 50 Arlington Blvd					NA			NA		10/24/2002
(2862) Chichester Lane	0.09	960	R			From: 29-961 Beechwood Dr					NA			NA		10/24/2002
(2862) Chichester Lane	0.15	1200	R			From: 29-962 Cherry Dr					NA			NA		10/24/2002
(2863) Helena Dr	0.10	47	R			From: Dead End					NA			NA		10/24/2002
(2863) Helena Dr	0.10	770	R			From: 29-852 Providence St					NA			NA		10/24/2002
(2864) Ravensworth Rd	0.20	350	R			From: 29-2858 Ferndale St					NA			NA		10/23/2003
(2864) Ravensworth Rd	0.19	380	R			From: 29-2867 Garner St					NA			NA		10/23/2003
(2864) Ravensworth Rd	0.24	850	R			From: 29-2652 Heming Ave					NA			NA		10/23/2003
(2864) Ravensworth Rd	0.10	1000	R			From: 29-3054 Kipling St					NA			NA		10/23/2003
(2864) Ravensworth Rd	0.07	780	R			From: Begin Loop 2864					NA			NA		10/23/2003
(2864) Ravensworth Rd	0.08	610	R			From: 29-3038 EAST					NA			NA		10/23/2003
(2864) Ravensworth Rd	0.06	460	R			From: 29-2899 NORTH					NA			NA		10/23/2003
(2864) Ravensworth Rd	0.47	300	R			From: 29-3038 WEST					NA			NA		10/23/2003
(2864) Ravensworth Rd	0.09	1100	R			From: 29-2899 SOUTH					NA			NA		10/23/2003
(2864) Ravensworth Rd	0.06	1800	R			From: 29-2881					NA			NA		10/23/2003
(2864) Ravensworth Rd	0.05	2400	R			From: 29-2866					NA			NA		10/23/2003
(2864) Ravensworth Rd						From: 29-3058 Ingle Pl										

Virginia Department of Transportation
Traffic Engineering Division
2011
Annual Average Daily Traffic Volume Estimates By Section of Route
Fairfax Maintenance Area

Route	Length	AADT	QA	4Tire	Bus	-----Truck-----				QC	K Factor	QK	Dir Factor	AAWDT	QW	Year
						2Axle	3+Axle	1Trail	2Trail							
Fairfax County																
(2864) Ravensworth Rd	0.07	2400	R				From: 29-3058 Ingle Pl				NA			NA		10/23/2003
(2864) Ravensworth Rd	0.07	4100	R				To: End Loop 2864				NA			NA		10/23/2003
(2864) Ravensworth Rd	0.32	15000	G	99%	0%	0%	0%	0%	0%	C	0.079	F	0.544	16000	G	2011
(2864) Ravensworth Rd	1.19	14000	G	99%	0%	0%	0%	0%	0%	F	0.083	F	0.620	15000	G	2011
(2865) Inzer St	0.23	160	R				From: 29-3054 Kipling St				NA			NA		10/23/2003
(2865) Inzer St	0.15	220	R				To: 29-2652 Heming Ave				NA			NA		10/28/2003
(2865) Inzer St	0.20	210	R				From: 29-2867 Garner St				NA			NA		10/28/2003
(2866) Hogarth St	0.07	580	R				To: 29-2858 Ferndale St				NA			NA		10/28/2003
(2866) Hogarth St	0.08	540	R				From: 29-2864 Ravensworth Rd				NA			NA		10/28/2003
(2866) Hogarth St	0.08	540	R				To: 29-3054 Kipling St				NA			NA		10/28/2003
(2866) Hogarth St	0.15	480	R				From: 29-3017 Juliet St				NA			NA		10/28/2003
(2866) Hogarth St	0.18	260	R				To: 29-2652 Heming Ave				NA			NA		10/28/2003
(2866) Hogarth St	0.19	220	R				From: 29-2867 Garner St				NA			NA		10/28/2003
(2866) Hogarth St	0.19	220	R				To: 29-2858 Ferndale St				NA			NA		10/28/2003
(2867) Garner St	0.06	110	R				From: 29-2870				NA			NA		10/28/2003
(2867) Garner St	0.06	110	R				To: 29-2885				NA			NA		10/28/2003
(2867) Garner St	0.05	100	R				From: 29-2899				NA			NA		10/28/2003
(2867) Garner St	0.06	140	R				To: 29-2898 Farnum St				NA			NA		10/28/2003
(2867) Garner St	0.06	110	R				From: 29-2881				NA			NA		10/28/2003
(2867) Garner St	0.06	100	R				To: 29-2866				NA			NA		10/28/2003
(2867) Garner St	0.06	100	R				From: 29-2865 Inzer St				NA			NA		10/28/2003
(2867) Garner St	0.06	100	R				To: 29-2864 Ravensworth Rd				NA			NA		10/28/2003
(2868) Hazelton St	0.09	150	R				From: 29-2314 Nicholson St				NA			NA		10/23/2002
(2868) Hazelton St	0.09	150	R				To: Dead End				NA			NA		10/23/2002
(2869) Shadeland Dr	0.26	200	R				From: 29-1872 Carolyn Dr				NA			NA		10/23/2002
(2869) Shadeland Dr	0.17	130	R				To: 29-2314 Nicholson St				NA			NA		10/23/2002
(2869) Shadeland Dr	0.17	130	R				To: Dead End				NA			NA		10/23/2002
(2870) Chatham St	0.06	720	R				From: 29-2652 Heming Ave				NA			NA		10/28/2003
(2870) Chatham St	0.06	720	R				To: 29-2654 Littleford St				NA			NA		10/28/2003

Virginia Department of Transportation
Traffic Engineering Division
2011
Annual Average Daily Traffic Volume Estimates By Section of Route
Fairfax Maintenance Area

Route	Length	AADT	QA	4Tire	Bus	-----Truck-----				QC	K Factor	QK	Dir Factor	AAWDT	QW	Year
						2Axle	3+Axle	1Trail	2Trail							
Fairfax County																
(2870) Chatham St	0.06	490	R								NA			NA		10/23/2003
(2870) Chatham St	0.12	470	R								NA			NA		10/23/2003
(2870) Chatham St	0.06	390	R								NA			NA		10/28/2003
(2870) Chatham St	0.06	460	R								NA			NA		10/28/2003
(2870) Chatham St	0.06	450	R								NA			NA		10/28/2003
(2870) Chatham St	0.06	710	R								NA			NA		10/28/2003
(2871) Blackford St	0.19	170	R								NA			NA		10/28/2008
(2872) Kelvin Pl	0.08	70	R								NA			NA		1986
(2873) Kempsville St	0.07	130	R								NA			NA		10/28/2008
(2873) Kempsville St	0.06	170	R								NA			NA		10/29/2003
(2873) Kempsville St	0.06	280	R								NA			NA		10/28/2008
(2874) Conrad Rd	0.08	120	R								NA			NA		10/23/2002
(2874) Conrad Rd	0.06	340	R								NA			NA		10/23/2002
(2874) Conrad Rd	0.07	310	R								NA			NA		10/23/2002
(2874) Conrad Rd	0.06	340	R								NA			NA		10/23/2002
(2874) Conrad Rd	0.03	530	R								NA			NA		10/23/2002
(2875) Tahoe Ct	0.04	60	R								NA			NA		10/23/2002
(2876) Zion Ct	0.04	47	R								NA			NA		10/23/2002
(2877) Mulroy St	0.11	170	R								NA			NA		10/08/2002
(2877) Mulroy St	0.09	170	R								NA			NA		10/08/2002
(2878) Lamson Pl	0.03	40	R								NA			NA		10/08/2002
(2879) Teton Pl	0.04	90	R								NA			NA		10/08/2002

Virginia Department of Transportation
Traffic Engineering Division
2011
Annual Average Daily Traffic Volume Estimates By Section of Route
Fairfax Maintenance Area

Route	Length	AADT	QA	4Tire	Bus	-----Truck-----				QC	K Factor	QK	Dir Factor	AAWDT	QW	Year
						2Axle	3+Axle	1Trail	2Trail							
Fairfax County																
(2879) Teton Pl	0.07	310	R			From: 29-2880 Tonto Ct To: 29-1882					NA			NA		10/08/2002
(2880) Tonto Ct	0.06	80	R			From: Dead End To: 29-2879 Teton Pl					NA			NA		10/23/2002
(2881) Gresham St	0.15	430	R			From: 29-2864 Ravensworth Rd To: 29-3017 Juliet St					NA			NA		10/28/2008
(2881) Gresham St	0.15	310	R			From: 29-3017 Juliet St To: 29-2652 Heming Ave					NA			NA		10/28/2008
(2881) Gresham St	0.17	360	R			From: 29-2652 Heming Ave To: 29-2867 Garner St					NA			NA		10/28/2008
(2881) Gresham St	0.16	350	R			From: 29-2867 Garner St To: 29-2882 Foxe Pl					NA			NA		10/28/2008
(2881) Gresham St	0.05	250	R			From: 29-2882 Foxe Pl To: 29-2858 Ferndale St					NA			NA		10/28/2008
(2881) Gresham St	0.06	570	R			From: 29-2858 Ferndale St To: 29-2884 Easton Dr					NA			NA		10/28/2008
(2882) Foxe Pl	0.10	80	R			From: Dead End To: 29-2881					NA			NA		1986
(2883) Fremont St	0.17	80	R			From: 29-2885 Axton St To: 29-2870 Chatham St					NA			NA		12/02/2008
(2884) Easton Dr	0.03	40	R			From: Dead End To: 29-2459 Leesville Blvd					NA			NA		1996
(2884) Easton Dr	0.06	780	R			From: 29-2459 Leesville Blvd To: 29-2477 Earlhurst St					NA			NA		11/05/2008
(2884) Easton Dr	0.06	860	R			From: 29-2477 Earlhurst St To: 29-2480 Dalhouse St					NA			NA		11/05/2008
(2884) Easton Dr	0.09	880	R			From: 29-2480 Dalhouse St To: 29-2635 S. Atlee Pl					NA			NA		10/23/2008
(2884) Easton Dr	0.06	740	R			From: 29-2635 S. Atlee Pl To: 29-2669 Lehigh Lane					NA			NA		10/23/2008
(2884) Easton Dr	0.02	670	R			From: 29-2669 Lehigh Lane To: Dead End; Gap					NA			NA		1986
(2884) Easton Dr	0.06	290	R			From: Dead End; Gap To: 29-2635 N. Atlee Pl					NA			NA		1986
(2884) Easton Dr	0.09	700	R			From: 29-2635 N. Atlee Pl To: 29-2881 Gresham St					NA			NA		10/23/2008
(2884) Easton Dr	0.21	170	R			From: 29-2881 Gresham St To: Dead End					NA			NA		1996
(2885) Dunston St	0.19	220	R			From: Dead End To: 29-2858 N. Ferndale St					NA			NA		11/05/2008
(2885) Dunston St	0.24	270	R			From: 29-2858 N. Ferndale St To: 29-2867 Garner St					NA			NA		11/05/2008
(2885) Dunston St	0.06	430	R			From: 29-2867 Garner St To: 29-2652 N. Heming Ave					NA			NA		11/05/2008
(2885) Dunston St	0.08	410	R			From: 29-2652 N. Heming Ave To: 29-2653 N. Ives Pl					NA			NA		11/05/2008
(2885) Dunston St	0.08	410	R			From: 29-2653 N. Ives Pl To: 29-3017 N. Juliet St					NA			NA		11/05/2008

Virginia Department of Transportation
Traffic Engineering Division
2011
Annual Average Daily Traffic Volume Estimates By Section of Route
Fairfax Maintenance Area

Route	Length	AADT	QA	4Tire	Bus	-----Truck-----				QC	K Factor	QK	Dir Factor	AAWDT	QW	Year
						2Axle	3+Axle	1Trail	2Trail							
Fairfax County																
(2885) Axton St	0.20	230	R									NA		NA		11/05/2008
(2885) Axton St	0.10	100	R									NA		NA		11/05/2008
(2885) Axton St	0.29	250	R									NA		NA		12/02/2008
(2885) Axton St	0.06	370	R									NA		NA		11/05/2008
(2885) Axton St	0.06	560	R									NA		NA		11/05/2008
(2885) Axton St	0.06	570	R									NA		NA		11/05/2008
(2885) Axton St	0.04	590	R									NA		NA		11/05/2008
(2885) Axton St	0.06	510	R									NA		NA		11/05/2008
(2885) Axton St	0.06	420	R									NA		NA		11/05/2008
(2885) Axton St	0.06	240	R									NA		NA		11/05/2008
(2885) Axton St	0.05	340	R									NA		NA		11/05/2008
(2885) Axton St	0.06	250	R									NA		NA		11/05/2008
(2885) Axton St	0.07	220	R									NA		NA		11/05/2008
(2886) Jacks Lane	0.03	9	R									NA		NA		1986
(2887) Orland St	0.19	280	R									NA		NA		1997
(2887) Orland St	0.09	50	R									NA		NA		1997
(2887) Orland St	0.08	490	R									NA		NA		10/26/2005
(2887) Orland St	0.07	360	R									NA		NA		10/26/2005
(2887) Orland St	0.04	280	R									NA		NA		10/26/2005
(2889) Muir Pl	0.04	60	R									NA		NA		1997
(2890) Dean Dr	0.21	470	R									NA		NA		10/25/2005
(2891) Mt Pleasant Dr	0.08	160	R									NA		NA		10/25/2005
(2891) Melbourne Dr	0.13	160	N									NA		NA		10/25/2005

Virginia Department of Transportation
Traffic Engineering Division
2011
Annual Average Daily Traffic Volume Estimates By Section of Route
Fairfax Maintenance Area

Route	Length	AADT	QA	4Tire	Bus	-----Truck-----				QC	K Factor	QK	Dir Factor	AAWDT	QW	Year
						2Axle	3+Axle	1Trail	2Trail							
Fairfax County																
(2891) Melbourne Dr	0.07	340	R								NA		NA			10/25/2005
(2891) Melbourne Dr	0.06	640	R								NA		NA			10/25/2005
(2891) Melbourne Dr	0.03	180	R								NA		NA			1986
(2892) Add Dr	0.16	250	R								NA		NA			1997
(2892) Add Dr	0.05	290	R								NA		NA			1997
(2893) Larrlyn Dr	0.15	250	R								NA		NA			12/02/2008
(2894) Wendy Way	0.03	400	R								NA		NA			10/22/2008
(2895) Beachway Dr	0.02	6	R								NA		NA			1986
(2896) Edgewater Dr	0.19	450	R								NA		NA			1997
(2897) Mansfield Rd	0.37	230	R								NA		NA			1997
(2897) Mansfield Rd	0.04	280	R								NA		NA			1997
(2898) Farnum St	0.20	150	R								NA		NA			10/28/2008
(2899) Elgar St	0.19	100	R								NA		NA			10/27/2008
(2899) Elgar St	0.06	220	R								NA		NA			10/27/2008
(2899) Elgar St	0.22	940	R								NA		NA			10/27/2008
(2899) Elgar St	0.15	870	R								NA		NA			10/28/2008
(2899) Elgar St	0.23	270	R								NA		NA			10/28/2008
(2899) Elgar St	0.19	260	R								NA		NA			10/28/2008
(2900) Golden Ct	0.10	70	R								NA		NA			1986
(2901) Glen Ct	0.07	50	R								NA		NA			1997
(2902) Glenbrook Rd	0.06	80	R								NA		NA			1997

Virginia Department of Transportation
Traffic Engineering Division
2011
Annual Average Daily Traffic Volume Estimates By Section of Route
Fairfax Maintenance Area

Route	Length	AADT	QA	4Tire	Bus	-----Truck-----				QC	K Factor	QK	Dir Factor	AAWDT	QW	Year
						2Axle	3+Axle	1Trail	2Trail							
Fairfax County																
2902	Glenbrook Rd	0.08	340	R								NA		NA		1986
2902	Glenbrook Rd	0.06	290	R								NA		NA		11/14/2005
2902	Glenbrook Rd	0.10	570	R								NA		NA		11/14/2005
2902	Glenbrook Dr	0.06	1400	R								NA		NA		11/14/2005
2902	Glenbrook Dr	0.05	1300	R								NA		NA		11/14/2005
2902	Glenbrook Dr	0.06	1400	R								NA		NA		11/14/2005
2902	Glenbrook Dr	0.13	1600	R								NA		NA		11/14/2005
2902	Glenbrook Dr	0.06	2100	R								NA		NA		11/14/2005
2902	Glenbrook Dr	0.11	2200	R								NA		NA		11/14/2005
2902	Glenbrook Dr	0.15	380	R								NA		NA		1997
2902	Glenbrook Dr	0.17	230	R								NA		NA		1997
2902	Glenbrook Dr	0.18	120	R								NA		NA		1997
2903	Sano St	0.06	3100	R								NA		NA		01/10/2006
2903	Sano St	0.06	2900	R								NA		NA		01/10/2006
2903	Sano St	0.06	2800	R								NA		NA		01/10/2006
2903	Sano St	0.06	2300	R								NA		NA		01/10/2006
2903	Sano St	0.05	1900	R								NA		NA		01/10/2006
2903	Berlee Dr	0.18	730	R								NA		NA		01/10/2006
2903	Berlee Dr	0.06	620	R								NA		NA		01/10/2006
2903	Berlee Dr	0.17	590	R								NA		NA		01/10/2006
2904	Oak Ridge Dr	0.20	310	R								NA		NA		01/10/2006
2905	Summit Pl	0.08	1300	R								NA		NA		01/10/2006
2905	Summit Pl	0.05	1900	R								NA		NA		01/10/2006
2905	Summit Pl	0.05	2100	R								NA		NA		01/10/2006

Virginia Department of Transportation
Traffic Engineering Division
2011
Annual Average Daily Traffic Volume Estimates By Section of Route
Fairfax Maintenance Area

Route	Length	AADT	QA	4Tire	Bus	-----Truck-----				QC	K Factor	QK	Dir Factor	AAWDT	QW	Year
						2Axle	3+Axle	1Trail	2Trail							
Fairfax County																
(2906) Woodway St	0.15	47	R									NA		NA		1986
(2907) Emory St	0.09	250	R									NA		NA		1986
(2908) Cedar Lane	0.10	270	R									NA		NA		1986
(2908) Cedar Lane	0.05	280	R									NA		NA		1986
(2909) Park Lane	0.20	210	R									NA		NA		12/16/2008
(2910) Locust Way	0.19	90	R									NA		NA		1986
(2911) Cardinal Lane	0.15	90	R									NA		NA		10/15/2008
(2911) Cardinal Lane	0.05	40	R									NA		NA		1986
(2912) Waverly St	0.13	60	R									NA		NA		12/15/2008
(2912) Randolph Dr	0.12	590	G	96%	2%	2%	1%	0%	0%	C		NA		590	G	2011
(2912) Randolph Dr	0.16	600	R									NA		NA		10/14/2008
(2912) Randolph Dr	0.12	590	R									NA		NA		10/14/2008
(2912) Randolph Dr	0.10	600	R									NA		NA		10/14/2008
(2912) Randolph Dr	0.09	550	R									NA		NA		12/15/2008
(2912) Randolph Dr	0.16	870	R									NA		NA		1986
(2913) Bradwood St	0.12	640	R									NA		NA		1986
(2914) Wheat Ct	0.10	100	R									NA		NA		1997
(2915) Bradley Blvd	0.10	130	R									NA		NA		01/09/2006
(2916) Dawes Ave	0.02	70	R									NA		NA		05/17/2006
(2916) Dawes Ave	0.03	60	R									NA		NA		01/09/2006
(2916) Dawes Ave	0.22	470	R									NA		NA		01/09/2006

Virginia Department of Transportation
Traffic Engineering Division
2011
Annual Average Daily Traffic Volume Estimates By Section of Route
Fairfax Maintenance Area

Route	Length	AADT	QA	4Tire	Bus	-----Truck-----				QC	K Factor	QK	Dir Factor	AAWDT	QW	Year
						2Axle	3+Axle	1Trail	2Trail							
Fairfax County																
(2916) Dawes Ave	0.14	860	R				From: 29-1857 Chestnut Pl					NA		NA		01/09/2006
(2916) Dawes Ave	0.11	1100	R				To: 29-1026 Lacy Blvd					NA		NA		01/09/2006
(2917) Bradley Blvd	0.06	140	R				From: NCL Alexandria					NA		NA		1997
(2917) Bradley Blvd	0.08	190	R				To: 29-2915 Bradley Blvd					NA		NA		1997
(2917) Bradley Blvd	0.09	90	R				From: 29-1969 Stevens St					NA		NA		1997
(2918) Fogle St	0.08	100	R				To: 29-2781 North Rosser St					NA		NA		1986
(2919) Mitchell St	0.17	550	R				From: Dead End					NA		NA		10/14/2008
(2920) Arlington Blvd Frontage	0.15	950	R				To: 29-635 Fleet Dr					NA		NA		1986
(2921) Cedar Hill Rd	0.01	1200	R				From: 29-3025 Clinton Rd					NA		NA		10/27/2005
(2921) Cedar Hill Rd	0.15	1300	R				To: 29-2462 Spring Valley Dr					NA		NA		10/27/2005
(2921) Cedar Hill Rd	0.03	240	R				From: 29-2921 Cedar Hill Rd					NA		NA		1997
(2921) Cedar Hill Rd	0.06	100	R				To: Dead End					NA		NA		1997
(2922) Woodberry Lane	0.03	30	R				From: US 50 Arlington Blvd					NA		NA		1997
(2922) Woodberry Lane	0.09	1100	R				To: 29-2920					NA		NA		10/27/2005
(2922) Woodberry Lane	0.09	600	R				From: 29-2922 S, Woodberry Lane					NA		NA		10/27/2005
(2923) Pine Spring Rd	0.11	110	R				To: 29-2922 N, Woodberry Lane					NA		NA		1997
(2923) Pine Spring Rd	0.03	2100	R				From: Dead End					NA		NA		1986
(2923) Pine Spring Rd	0.09	1000	R				To: 29-2921 N, Cedar Hill Rd					NA		NA		10/27/2005
(2923) Pine Spring Rd	0.09	1100	R				From: 29-2921S, Cedar Hill Rd					NA		NA		10/27/2005
(2923) Pine Spring Rd	0.09	1200	R				To: 29-2923 S, Pine Spring Rd					NA		NA		10/27/2005
(2923) Pine Spring Rd	0.23	1200	R				From: 29-2923 N, Pine Spring Rd					NA		NA		10/27/2005
(2924) Oak Glen Ct	0.04	40	R				To: 29-810 Fairmont St					NA		NA		1997
(2923) Pine Spring Rd	0.09	1200	R				From: Dead End					NA		NA		10/27/2005
(2923) Pine Spring Rd	0.09	1200	R				To: 29-2922 S, Woodberry Lane					NA		NA		1986
(2923) Pine Spring Rd	0.09	1100	R				From: 29-2922 N, Woodberry Lane					NA		NA		10/27/2005
(2923) Pine Spring Rd	0.09	1200	R				To: 29-2924 Oak Glen Ct					NA		NA		10/27/2005
(2923) Pine Spring Rd	0.09	1200	R				From: 29-2925 Seoane Ct					NA		NA		10/27/2005
(2923) Pine Spring Rd	0.23	1200	R				To: 29-2939 Willow Lane					NA		NA		10/27/2005
(2924) Oak Glen Ct	0.04	40	R				From: 29-2938 Meadow View Rd					NA		NA		1997
(2924) Oak Glen Ct	0.04	40	R				To: 29-2923 Pine Spring Rd					NA		NA		1997
(2924) Oak Glen Ct	0.04	40	R				From: Dead End					NA		NA		1997

Virginia Department of Transportation
Traffic Engineering Division
2011
Annual Average Daily Traffic Volume Estimates By Section of Route
Fairfax Maintenance Area

Route	Length	AADT	QA	4Tire	Bus	-----Truck-----				QC	K Factor	QK	Dir Factor	AAWDT	QW	Year
						2Axle	3+Axle	1Trail	2Trail							
Fairfax County																
2925 Seoane Ct	0.04	40	R								NA			NA		1997
2926 Wraywood Pl	0.10	100	R								NA			NA		1997
2927 Glasgow Rd	0.18	70	R								NA			NA		10/08/2008
2927 Marthas Rd	0.23	190	R								NA			NA		10/08/2008
2927 Marthas Rd	0.07	210	R								NA			NA		10/08/2008
2927 Marthas Rd	0.08	290	R								NA			NA		10/08/2008
2927 Marthas Rd	0.48	60	R								NA			NA		10/08/2008
2928 Popkins Lane	0.07	420	R								NA			NA		10/08/2008
2928 Popkins Lane	0.03	320	R								NA			NA		10/08/2008
2928 Popkins Lane	0.17	280	R								NA			NA		11/12/2008
2929 Recard Lane	0.10	70	R								NA			NA		1986
2930 Beechwood Rd	0.10	50	R								NA			NA		1986
2930 Beechwood Rd	0.17	180	R								NA			NA		10/08/2008
2931 Highview Pl	0.14	70	R								NA			NA		1997
2932 Wilburdale Dr	0.09	830	R								NA			NA		11/05/2008
2933 Vellex Lane	0.15	420	R								NA			NA		12/16/2008
2933 Vellex Lane	0.11	290	R								NA			NA		10/22/2008
2933 Vellex Lane	0.50	60	R								NA			NA		11/05/2008
2933 Vellex Lane	0.07	190	R								NA			NA		10/22/2008
2933 Vellex Lane	0.16	310	R								NA			NA		10/22/2008
2936 Laburch Lane	0.14	30	R								NA			NA		10/22/2008

Virginia Department of Transportation
Traffic Engineering Division
2011
Annual Average Daily Traffic Volume Estimates By Section of Route
Fairfax Maintenance Area

Route	Length	AADT	QA	4Tire	Bus	-----Truck-----				QC	K Factor	QK	Dir Factor	AAWDT	QW	Year
						2Axle	3+Axle	1Trail	2Trail							
Fairfax County																
(2937) Wills Lane	0.12	48	R									NA		NA		10/22/2008
From: 29-2933 Vellex Lane						To: 29-2933 Vellex Lane										
(2938) Meadow View Rd	0.08	80	R									NA		NA		1986
From: Dead End						To: 29-2939 Willow Lane										
(2938) Meadow View Rd	0.13	440	R									NA		NA		10/27/2005
From: 29-2923 Pine Spring Rd						To: 29-2923 Pine Spring Rd										
(2938) Meadow View Rd	0.09	1600	R									NA		NA		10/27/2005
From: US 29; 29-2996						To: 29-9616										
(2939) Willow Lane	0.01	110	R									NA		NA		1986
From: 29-2923 Pine Spring Rd						To: 29-2938 Meadow View Rd										
(2939) Willow Lane	0.08	240	R									NA		NA		1986
From: 29-943 Knollwood Dr						To: 29-942 Vista Dr										
(2940) Freedom Pl	0.11	140	R									NA		NA		1986
From: 29-943 Knollwood Dr						To: 29-942 Vista Dr										
(2941) Haven Pl	0.11	90	R									NA		NA		1986
From: Cul-de-Sac						To: 29-2903										
(2942) Edgemoor Lane	0.13	120	R									NA		NA		1997
From: SR 244 Columbia Pike						To: 29-2944; 29-2945										
(2943) Courtland Dr	0.09	1200	R									NA		NA		01/18/2006
From: 29-2944; 29-2945						To: 29-794 Washington Dr										
(2943) Courtland Dr	0.10	1400	R									NA		NA		01/18/2006
From: 29-2943; 29-2945						To: SR 7 Leesburg Pike										
(2944) Payne St	0.25	680	R									NA		NA		01/18/2006
From: 29-2943; 29-2944						To: Dead End										
(2945) Church St	0.13	460	R									NA		NA		1986
From: 29-650 Gallows Rd						To: Park Tower Dr										
(2946) Bellforest Dr	0.07	120	R									NA		NA		1986
From: Bellforest Dr						To: 29-2947										
(2946) Park Tower Dr	0.04	120	N									NA		NA		1986
From: 29-2947						To: Dead End										
(2946) Park Tower Dr	0.04	30	R									NA		NA		1986
From: 29-617 Backlick Rd						To: SR 236 Little River Tpke										
(2948) John Marr Dr	0.28	12000	G	99%	1%	0%	0%	0%	0%	C	0.087	F	0.631	13000	G	2011
From: SR 236 Little River Tpke						To: SR 244 Columbia Pike										
(2948) John Marr Dr	0.25	12000	G	99%	1%	0%	0%	0%	0%	F	0.088	F	0.555	13000	G	2011
From: SR 244 Columbia Pike						To: 29-2268; 29-2270										
(2948) John Marr Dr	0.10	1400	R									NA		NA		1986
From: 29-2268; 29-2270						To: Dead End										
(2948) John Marr Dr	0.07	80	R									NA		NA		1997
From: 29-1735 W, Villa Lane						To: 29-1735 E, Villa Lane										
(2949) Juniper Lane	0.45	1200	R									NA		NA		01/18/2006

Virginia Department of Transportation
Traffic Engineering Division
2011
Annual Average Daily Traffic Volume Estimates By Section of Route
Fairfax Maintenance Area

Route	Length	AADT	QA	4Tire	Bus	-----Truck-----				QC	K Factor	QK	Dir Factor	AAWDT	QW	Year
						2Axle	3+Axle	1Trail	2Trail							
Fairfax County																
(2949) Juniper Lane	0.56	2300	R			From: 29-1735 E. Villa Lane						NA		NA		01/18/2006
						To: SR 7 Leesburg Pike										
(2950) Valley Lane	0.13	740	R			From: 29-1735 Villa Lane						NA		NA		1997
						To: 29-1872 Carolyn Dr										
(2950) Valley Lane	0.28	390	R			From: 29-2314 Nicholson St						NA		NA		1997
						To: Dead End										
(2951) Columbia Pike Frontage	0.07	170	R			From: Dead End						NA		NA		1986
						To: 29-2170 Chanel Rd										
(2951) Columbia Pike Frontage	0.06	380	R			From: 29-613 Sleepy Hollow Rd; Gap						NA		NA		01/05/2006
						To: Dead End; Gap										
(2951) Columbia Pike Frontage	0.03	30	R			From: 29-2252 Whispering Lane						NA		NA		01/05/2006
						To: 29-2286 Maplewood Dr										
(2951) Columbia Pike Frontage	0.10	310	R			From: 29-2971 Larchwood Rd						NA		NA		01/03/2006
						To: 29-2286 Maplewood Dr										
(2952) Terrace Pl	0.06	60	R			From: 29-2394 Raleigh Rd						NA		NA		1997
						To: Dead End										
(2953) Gunpowder Rd	0.31	220	R			From: Cul-de-Sac						NA		NA		08/07/2001
						To: 29-4908 Ramrod Ct										
(2953) Gunpowder Rd	0.08	190	R			From: 29-4907 Caisson Rd						NA		NA		08/08/2001
						To: 29-3150 Castner Ct										
(2953) Gunpowder Rd	0.15	550	R			From: US 29 Lee Highway						NA		NA		08/09/2001
						To: 29-711 Gallows Rd										
(2954) Oliver Ave	0.33	1100	R			From: 29-2293 Murray Lane						NA		NA		01/03/2006
						To: 29-2954 Oliver Ave										
(2955) Longstreet Ct	0.14	110	R			From: Dead End						NA		NA		1997
						To: 29-2954 Oliver Ave										
(2956) Pickett Ct	0.06	280	R			From: 29-2957 Stuart Ct						NA		NA		1997
						To: Dead End										
(2957) Stuart Ct	0.12	140	R			From: 29-2956 Pickett Ct						NA		NA		1997
						To: Dead End										
(2958) Howard St	0.08	90	R			From: 29-711 Gallows Rd						NA		NA		1997
						To: Dead End; Gap Terminus										
(2958) Howard St	0.15	90	R			From: Dead End; Gap Terminus						NA		NA		1997
						To: 29-2293 Murray Lane										

Virginia Department of Transportation
Traffic Engineering Division
2011
Annual Average Daily Traffic Volume Estimates By Section of Route
Fairfax Maintenance Area

Route	Length	AADT	QA	4Tire	Bus	-----Truck-----				QC	K Factor	QK	Dir Factor	AAWDT	QW	Year
						2Axle	3+Axle	1Trail	2Trail							
Fairfax County																
(2959) Larchmont Dr	0.19	1000	R				From: 29-2998 Murray Ct					NA		NA		01/05/2006
(2959) Larchmont Dr	0.06	980	R				To: 29-2293 Murray Lane					NA		NA		01/05/2006
(2959) Larchmont Dr	0.06	580	R				From: 29-2962 Lockwood Lane					NA		NA		01/05/2006
(2959) Larchmont Dr	0.04	510	R				To: 29-2964 Bradley Cir					NA		NA		01/05/2006
(2959) Larchmont Dr	0.11	500	R				From: 29-2299					NA		NA		01/05/2006
(2959) Larchmont Dr							To: 29-2394 Raleigh Rd									
(2960) Chester Dr	0.16	260	R				From: 29-2976 MID, Masonville Dr					NA		NA		01/05/2006
(2960) Masonville Dr	0.04	340	R				To: 29-2976 W, Masonville Dr					NA		NA		01/05/2006
(2960) Austin St	0.16	410	R				From: 29-2976 W; Chester Dr					NA		NA		01/05/2006
(2960) Austin St	0.16	410	R				To: 29-971; Austin St					NA		NA		01/05/2006
(2960) Austin St	0.02	180	R				From: 29-971 Masonville Dr					NA		NA		01/05/2006
(2960) Austin St	0.09	250	R				To: 29-2974 Case Pl					NA		NA		01/05/2006
(2960) Austin St	0.09	250	R				From: 29-2975 Reiter St					NA		NA		01/05/2006
(2960) Austin St	0.09	250	R				To: 29-2976 E, Masonville Dr					NA		NA		01/05/2006
(2961) Orville St	0.19	640	R				From: 29-622 Pole Rd					NA		NA		11/20/2008
(2961) Orville St	0.19	520	R				To: 29-3705 Shirley St					NA		NA		11/20/2008
(2961) Orville St	0.19	160	R				From: 29-3376 Lawrence St					NA		NA		1986
(2961) Orville St	0.19	160	R				To: Dead End									
(2962) Lockwood Lane	0.18	200	R				From: Dead End					NA		NA		1997
(2962) Lockwood Lane	0.18	200	R				To: 29-2959 Larchmont Dr									
(2963) Ethel Ct	0.04	30	R				From: Cul-de-Sac					NA		NA		1997
(2963) Ethel Ct	0.04	30	R				To: 29-2976									
(2964) Bradley Cir	0.41	170	R				From: 29-2959 Larchmont Dr					NA		NA		01/05/2006
(2964) Bradley Cir	0.41	170	R				To: 29-2394 Raleigh Rd									
(2965) Pima St	0.08	150	R				From: 29-3519 Redwing Dr					NA		NA		1986
(2965) Pima St	0.08	150	R				To: 29-3479 Amphill Dr					NA		NA		1986
(2965) Pima St	0.09	220	R				From: 29-2966 Chippewa Pl					NA		NA		1986
(2965) Pima St	0.07	290	R				To: 29-2246 Cherokee Ave					NA		NA		1986
(2966) Chippewa Pl	0.15	110	R				From: Dead End					NA		NA		1986
(2966) Chippewa Pl	0.15	110	R				To: 29-2965 Pima St									
(2967) Industrial Dr	0.06	NA					From: 29-2735 Industrial Dr					NA		NA		
(2967) Industrial Dr	0.06	NA					To: 29-648 Edsall Rd									
(2967) Mitchell St	0.22	850	R				From: 29-972 Canard St					NA		NA		10/14/2008
(2967) Mitchell St	0.22	850	R				To: 29-972 Canard St									

Virginia Department of Transportation
Traffic Engineering Division
2011
Annual Average Daily Traffic Volume Estimates By Section of Route
Fairfax Maintenance Area

Route	Length	AADT	QA	4Tire	Bus	-----Truck-----				QC	K Factor	QK	Dir Factor	AAWDT	QW	Year
						2Axle	3+Axle	1Trail	2Trail							
Fairfax County																
(2967) Mitchell St	0.05	870	R								NA			NA		10/14/2008
(2968) Ewell St	0.05	230	R								NA			NA		1997
(2968) Ewell St	0.05	40	R								NA			NA		1997
(2969) Leesburg Pike Frontage	0.14	270	R								NA			NA		1986
(2970) Arlington Blvd Frontage	0.10	5200	R								NA			NA		1986
(2971) Larchwood Rd	0.21	420	R								NA			NA		01/11/2006
(2972) Kingwood Dr	0.13	110	R								NA			NA		1986
(2972) Kingwood Dr	0.09	80	R								NA			NA		1986
(2973) Keith Pl	0.11	90	R								NA			NA		1997
(2974) Case Pl	0.06	30	R								NA			NA		1986
(2975) Reiter St	0.04	20	R								NA			NA		1997
(2976) Masonville Dr	0.09	430	R								NA			NA		01/03/2006
(2976) Masonville Dr	0.10	1100	R								NA			NA		1986
(2976) Masonville Dr	0.04	1100	R								NA			NA		01/03/2006
(2976) Masonville Dr	0.05	1100	R								NA			NA		01/03/2006
(2976) Masonville Dr	0.07	290	R								NA			NA		01/03/2006
(2976) Masonville Dr	0.04	250	R								NA			NA		01/03/2006
(2976) Masonville Dr	0.10	220	R								NA			NA		01/03/2006
(2977) Korte Ct	0.05	320	R								NA			NA		1997
(2977) Korte Ct	0.06	400	R								NA			NA		1997
(2977) Korte Ct	0.06	80	R								NA			NA		1997

Virginia Department of Transportation
Traffic Engineering Division
2011
Annual Average Daily Traffic Volume Estimates By Section of Route
Fairfax Maintenance Area

Route	Length	AADT	QA	4Tire	Bus	-----Truck-----				QC	K Factor	QK	Dir Factor	AAWDT	QW	Year
						2Axle	3+Axle	1Trail	2Trail							
Fairfax County																
(2978) Kenfig Pl	0.08	950	R				From: 29-2980 Hewitt St					NA		NA		01/23/2006
(2978) Kenfig Pl	0.08	690	R				To: 29-2368 Brush Dr					NA		NA		01/23/2006
(2978) Kenfig Pl	0.01	340	R				From: 29-2983 W, Gary Ct					NA		NA		1986
(2978) Kenfig Pl	0.04	500	R				To: 29-2983 E, Locker St					NA		NA		01/23/2006
(2978) Kenfig Pl	0.06	250	R				From: 29-2979 Rollin Rd					NA		NA		01/23/2006
(2978) Kenfig Pl							To: 29-2304 Wayne Rd									
(2979) Rollin Rd	0.10	250	R				From: 29-2978 Kenfig Pl					NA		NA		01/23/2006
(2979) Rollin Rd	0.03	640	R				To: 29-2981					NA		NA		01/23/2006
(2979) Rollin Rd							From: 29-2350									
(2980) Hewitt St	0.05	440	R				From: 29-2338 Graham Rd					NA		NA		01/23/2006
(2980) Hewitt St	0.11	290	R				To: 29-2978 Kenfig Pl					NA		NA		01/28/2006
(2980) Hewitt St							From: 29-2981 Strathmore St									
(2981) Dye Dr	0.09	470	R				From: 29-2498 Brad St					NA		NA		01/23/2006
(2981) Dye Dr	0.22	550	R				To: 29-2436 Camp Alger Ave					NA		NA		01/23/2006
(2981) Dye Dr	0.06	960	R				From: 29-2439 Carol Lane					NA		NA		01/23/2006
(2981) Dye Dr	0.06	1300	R				To: 29-2440 Normandy Lane					NA		NA		01/23/2006
(2981) Dye Dr							From: 29-2338 Marc Dr									
(2981) Dye Dr							To: 29-1720 Graham Rd									
(2981) Strathmore St	0.15	970	R				From: 29-2980 Hewitt St					NA		NA		01/23/2006
(2981) Strathmore St	0.07	880	R				To: 29-2368 Brush Dr					NA		NA		01/23/2006
(2981) Strathmore St	0.12	410	R				From: 29-2979 Rollin Rd					NA		NA		01/23/2006
(2981) Strathmore St							To: 29-2276 Dearborn Dr									
(2982) Georges Lane	0.12	120	R				From: 29-2276 Dearborn Dr					NA		NA		1997
(2982) Georges Lane							To: Dead End									
(2983) Gary Pl	0.04	90	R				From: Dead End					NA		NA		1997
(2983) Gary Pl							To: 29-2978 E, Kenfig Pl									
(2983) Locker St	0.05	150	R				From: 29-2978 W, Kenfig Pl					NA		NA		1997
(2983) Locker St							To: Dead End									
(2984) Darwin Dr	0.09	200	R				From: 29-649 Annandale Rd					NA		NA		1997
(2984) Darwin Dr	0.04	90	R				To: 29-2985 Darwin Ct					NA		NA		1997
(2984) Darwin Dr							From: Cul-de-Sac									
(2985) Darwin Ct	0.03	40	R				From: 29-2984 Darwin Dr					NA		NA		1997
(2985) Darwin Ct							To: Dead End									

Virginia Department of Transportation
Traffic Engineering Division
2011
Annual Average Daily Traffic Volume Estimates By Section of Route
Fairfax Maintenance Area

Route	Length	AADT	QA	4Tire	Bus	-----Truck-----				QC	K Factor	QK	Dir Factor	AAWDT	QW	Year
						2Axle	3+Axle	1Trail	2Trail							
Fairfax County																
(2986) Hartwell Ct	0.12	460	R			From: 29-2279 Executive Ave					NA		NA			1986
(2986) Hartwell Ct	0.08	110	R			To: 29-1176 Surrey Lane					NA		NA			1997
						To: Dead End										
(2987) Billings Dr	0.14	80	R			From: 29-2912					NA		NA			1986
						To: Cul-de-Sac										
(2988) Rock Spring Ave	0.15	120	R			From: SR 7 Leesburg Pike					NA		NA			1986
						To: Dead End: Gap										
(2988) Spring Lane	0.22	2400	R			From: SR 244 Columbia Pike					NA		NA			01/30/2006
(2988) Spring Lane	0.06	370	R			To: 29-3078 Robinwood Lane					NA		NA			1986
						To: Dead End										
(2989) Gorham St	0.15	2900	R			From: 29-716 Seminary Rd					NA		NA			01/30/2006
						To: SR 7 Leesburg Pike										
(2990) Linda Lane	0.15	280	R			From: 29-4010 Royce St					NA		NA			01/03/2006
						To: 29-854 Pleasant Ridge Rd										
(2991) Half Moon Cir	0.15	110	R			From: 29-2276 W, Waterway Dr					NA		NA			11/01/2006
						To: 29-2276 E, Waterway Dr										
(2992) Lyric Lane	0.06	500	R			From: 29-2995 Stonybrae Dr					NA		NA			01/11/2006
						To: 29-2993 W, Cavalier Cr										
(2992) Lyric Lane	0.19	150	R			From: 29-2993 E, Cavalier Cr					NA		NA			01/11/2006
						To: 29-2992 W, Lyric Lane										
(2993) Cavalier Cir	0.14	190	R			From: 29-2994 Rustic Way Lane					NA		NA			01/11/2006
						To: 29-2992 E, Lyric Lane										
(2993) Cavalier Cr	0.15	190	R			From: 29-2276 Waterway Dr					NA		NA			01/11/2006
						To: 29-2276 Waterway Dr										
(2993) Cavalier Cr	0.14	80	R			From: Dead End					NA		NA			1986
						To: Dead End										
(2994) Rustic Way Lane	0.05	40	R			From: Dead End					NA		NA			1986
						To: 29-2993 Cavalier Cir										
(2994) Rustic Way Lane	0.07	170	R			From: 29-2274 Crosswoods Cir					NA		NA			01/11/2006
						To: 29-1891 Barger Dr										
(2994) Rustic Way Lane	0.11	270	R			From: 29-1891 Barger Dr					NA		NA			01/11/2006
						To: 29-2276 Waterway Dr										
(2995) Stonybrae Dr	0.05	490	R			From: 29-2276 S, Waterway Dr					NA		NA			01/11/2006
						To: 29-2992 Lyric Lane										
(2995) Stonybrae Dr	0.17	390	R			From: 29-2274 Crosswoods Cir					NA		NA			01/11/2006
						To: 29-2274 Crosswoods Cir										
(2995) Stonybrae Dr	0.08	1100	R			From: 29-1892 Grass Hill Ter					NA		NA			01/11/2006
						To: 29-1892 Grass Hill Ter										

Virginia Department of Transportation
Traffic Engineering Division
2011
Annual Average Daily Traffic Volume Estimates By Section of Route
Fairfax Maintenance Area

Route	Length	AADT	QA	4Tire	Bus	-----Truck-----				QC	K Factor	QK	Dir Factor	AAWDT	QW	Year
						2Axle	3+Axle	1Trail	2Trail							
Fairfax County																
(2995) Stoneybrae Dr	0.21	2600	R								NA		NA			01/11/2006
(2996) Lee Hwy Frontage	0.12	220	R								NA		NA			1986
(2997) Justine Dr	0.27	170	R								NA		NA			01/30/2006
(2997) Justine Dr	0.06	1600	R								NA		NA			01/30/2006
(2998) Terrace Dr	0.10	1300	R								NA		NA			01/05/2006
(2998) Terrace Dr	0.14	1000	R								NA		NA			01/05/2006
(2998) Terrace Dr	0.05	480	R								NA		NA			01/05/2006
(2998) Terrace Dr	0.14	690	R								NA		NA			01/05/2006
(2998) Murray Ct	0.05	70	R								NA		NA			1997
(2999) Paul Spring Rd	0.09	820	R								NA		NA			10/08/2008
(2999) Paul Spring Rd	0.23	720	R								NA		NA			11/19/2002
(3000) Dade Lane	0.10	570	R								NA		NA			11/19/2002
(3001) Franklin Dr	0.09	310	R								NA		NA			07/29/2003
(3001) Franklin Dr	0.10	130	R								NA		NA			07/29/2003
(3002) Hamilton Rd	0.25	7	R								NA		NA			1987
(3003) Buckley Rd	0.03	50	R								NA		NA			08/18/2003
(3003) Buckley Rd	0.21	140	R								NA		NA			08/18/2003
(3004) Higham Rd	0.12	350	R								NA		NA			06/23/2003
(3004) Higham Rd	0.10	260	R								NA		NA			06/23/2003
(3004) Higham Rd	0.05	40	R								NA		NA			06/23/2003
(3005) Catskill Rd	0.22	180	R								NA		NA			07/29/2003

Virginia Department of Transportation
Traffic Engineering Division
2011
Annual Average Daily Traffic Volume Estimates By Section of Route
Fairfax Maintenance Area

Route	Length	AADT	QA	4Tire	Bus	-----Truck-----				QC	K Factor	QK	Dir Factor	AAWDT	QW	Year
						2Axle	3+Axle	1Trail	2Trail							
Fairfax County																
3006 Ona Dr	0.03	260	R											NA		1987
3007 Constance Dr	0.09	780	R											NA		06/23/2003
3007 Constance Dr	0.06	580	R											NA		06/23/2003
3008 Layton Dr	0.05	40	R											NA		06/23/2003
3008 Layton Dr	0.07	140	R											NA		06/23/2003
3008 Layton Dr	0.17	160	R											NA		06/23/2003
3008 Layton Dr	0.07	180	R											NA		06/23/2003
3008 Layton Dr	0.08	400	R											NA		06/23/2003
3008 Layton Dr	0.06	520	R											NA		06/23/2003
3008 Layton Dr	0.13	580	R											NA		06/23/2003
3008 Layton Dr	0.06	970	R											NA		06/23/2003
3009 Jerome St	0.05	110	R											NA		06/23/2003
3009 Jerome St	0.09	220	R											NA		06/23/2003
3009 Jerome St	0.27	200	R											NA		06/23/2003
3009 Ruskin St	0.30	200	N											NA		06/23/2003
3009 Ruskin St	0.25	370	R											NA		1986
3010 Roanoke Ave	0.15	210	R											NA		08/07/2003
3011 Wesley Rd	0.23	60	R											NA		08/18/2003
3011 Wesley Rd	0.06	480	R											NA		08/18/2003
3012 Cooper St	0.18	780	R											NA		07/23/2003
3012 Cooper St	0.20	340	R											NA		07/23/2003
3012 Cooper St	0.19	270	R											NA		07/23/2003

Virginia Department of Transportation
Traffic Engineering Division
2011
Annual Average Daily Traffic Volume Estimates By Section of Route
Fairfax Maintenance Area

Route	Length	AADT	QA	4Tire	Bus	-----Truck-----				QC	K Factor	QK	Dir Factor	AAWDT	QW	Year
						2Axle	3+Axle	1Trail	2Trail							
Fairfax County																
3013	Mayo Ct	0.07	100	R			From: 29-3008 Layton Dr					NA		NA		06/23/2003
						To: Dead End										
3014	Lois Dr	0.06	770	R			From: 29-789 Loisdale Rd					NA		NA		06/23/2003
3014	Lois Dr	0.06	460	R			From: 29-3008 Layton Dr					NA		NA		06/23/2003
3014	Lois Dr	0.09	250	R			From: 29-3009 S, Jerome St					NA		NA		06/23/2003
3014	Lois Dr	0.12	130	R			From: 29-3056 Conway Ct					NA		NA		06/23/2003
3014	Darby Lane	0.22	130	N			From: Darby Lane Lois Dr					NA		NA		06/23/2003
						To: 29-3009										
3015	Fallowfield Dr	0.02	20	R			From: Dead End					NA		NA		1997
3015	Fallowfield Dr	0.16	290	R			From: 29-2498 Brad St					NA		NA		1997
						To: 29-2436 Camp Alger Ave										
3016	Red Pine St	0.03	720	R			From: 29-3024					NA		NA		11/19/2002
3016	Red Pine St	0.05	570	R			From: 29-4063 Chicamuxen Ct					NA		NA		11/19/2002
						To: 29-2774										
3017	Juliet St	0.17	210	R			From: 29-2885 SOUTH					NA		NA		08/06/2003
3017	Juliet St	0.05	370	R			From: 29-3018 Cosgrove Pl					NA		NA		08/06/2003
3017	Juliet St	0.06	550	R			From: 29-2885 NORTH					NA		NA		08/06/2003
3017	Juliet St	0.06	190	R			From: 29-2899					NA		NA		08/06/2003
3017	Juliet St	0.06	240	R			From: 29-3055 Ferber Pl					NA		NA		08/06/2003
3017	Juliet St	0.06	180	R			From: 29-2881					NA		NA		08/06/2003
						To: 29-2866										
3018	Cosgrove Pl	0.05	70	R			From: 29-3017 Juliet St					NA		NA		08/06/2003
						To: Dead End										
3019	Clive Pl	0.05	90	R			From: 29-2885					NA		NA		08/06/2003
						To: Dead End										
3020	Anders Terrace	0.10	160	R			From: Cul-de-Sac					NA		NA		07/31/2003
3020	Anders Terrace	0.04	180	R			From: 0.10 ME Cul-de-Sac					NA		NA		07/31/2003
3020	Anders Terrace	0.10	210	R			From: 29-3021 Bostwick Dr					NA		NA		07/31/2003
3020	Anders Terrace	0.05	260	R			From: 29-3023 Cather Rd					NA		NA		07/31/2003
						To: 29-3022 Dalton Rd										

Virginia Department of Transportation
Traffic Engineering Division
2011
Annual Average Daily Traffic Volume Estimates By Section of Route
Fairfax Maintenance Area

Route	Length	AADT	QA	4Tire	Bus	-----Truck-----				QC	K Factor	QK	Dir Factor	AAWDT	QW	Year
						2Axle	3+Axle	1Trail	2Trail							
Fairfax County																
3020 Anders Terrace	0.05	320	R				29-3022 Dalton Rd				NA			NA		07/31/2003
							29-2671 Montgomery St									
3021 Bostwick Dr	0.10	170	R				29-3020 Anders Ter				NA			NA		07/31/2003
							29-3023 Cather Rd									
3021 Bostwick Dr	0.06	260	R				29-3022 Dalton Rd				NA			NA		07/31/2003
							29-2671									
3021 Bostwick Dr	0.15	520	R				29-712 Columbia Rd				NA			NA		07/31/2003
							29-3028 Gilpin Dr									
3021 Bostwick Dr	0.10	390	R				Dead End				NA			NA		07/31/2003
							29-3021 Bostwick Dr									
3022 Dalton Rd	0.24	130	R				29-3020 Anders Ter				NA			NA		07/31/2003
							29-3021 Bostwick Dr									
3023 Cather Rd	0.15	160	R				29-3020 Anders Ter				NA			NA		07/31/2003
							29-648 Edsall Rd									
3023 Cather Rd	0.06	430	R				SR 7 Leesburg Pike				NA			NA		11/19/2002
							29-3016 Red Pine St									
3024 Magonia Ave	0.16	460	R				29-3403 Clinton Rd				NA			NA		08/11/2003
							29-2919 Mitchell St									
3025 Clinton Rd	0.10	220	R				29-2919; Clinton Rd				NA			NA		08/11/2003
							29-2967 Mitchell St									
3025 Mitchell St	0.03	260	R				29-1502				NA			NA		07/26/2003
							29-632 Belle Haven Rd									
3026 Barrister Pl	0.09	210	R				Cul-de-Sac				NA			NA		07/29/2003
							29-632 Belle Haven Rd									
3027 Olde Towne Ct	0.06	180	R				29-2671				NA			NA		07/31/2003
							29-3029 Forman Ct									
3028 Gilpin Dr	0.06	150	R				29-3021 Bostwick Dr				NA			NA		07/31/2003
							Dead End									
3028 Gilpin Dr	0.15	290	R				29-3028 Gilpin Dr				NA			NA		07/31/2003
							Dead End									
3029 Forman Ct	0.10	240	R				Dead End				NA			NA		07/31/2003
							29-3031 Banff St									
3030 Ardfour Lane	0.06	NA					29-3032 Bonnie Dr				NA			NA		08/14/2003
							29-2275 Lorene Lane									
3030 Ardfour Lane	0.13	350	R								NA			NA		08/14/2003
3030 Ardfour Lane	0.05	240	R								NA			NA		08/14/2003

Virginia Department of Transportation
Traffic Engineering Division
2011
Annual Average Daily Traffic Volume Estimates By Section of Route
Fairfax Maintenance Area

Route	Length	AADT	QA	4Tire	Bus	-----Truck-----				QC	K Factor	QK	Dir Factor	AAWDT	QW	Year
						2Axle	3+Axle	1Trail	2Trail							
Fairfax County																
(3030) Ardfour Lane	0.14	270	R			From: 29-2275 Lorene Lane					NA		NA			08/14/2003
						To: 29-710; 29-4495										
(3031) Banff St	0.09	49	R			From: 29-710 Wakefield Chapel Rd					NA		NA			08/14/2003
(3031) Banff St	0.14	270	R			From: 29-4386 Fidelity Ct					NA		NA			08/14/2003
(3031) Banff St	0.09	330	R			From: 29-3030 Ardfour Lane					NA		NA			08/14/2003
						To: Dead End										
(3032) Bonnie Dr	0.08	280	R			From: 29-1029					NA		NA			08/14/2003
						To: 29-3030 Ardfour Lane										
(3033) Kathleen Pl	0.17	150	R			From: 29-2459 Leesville Blvd					NA		NA			08/06/2003
						To: Cul-de-Sac										
(3034) Camrose Pl	0.07	90	R			From: 29-2480 Dalhouse St					NA		NA			08/06/2003
						To: Dead End										
(3035) Kaywood Pl	0.09	80	R			From: 29-2773 Glen Forest Dr					NA		NA			1997
						To: Dead End										
(3036) Maries Dr	0.09	350	R			From: 29-1024 Lebanon Dr					NA		NA			1997
(3036) Maries Dr	0.02	50	R			From: 29-3037 Jan Mar Dr					NA		NA			1997
						To: Dead End										
(3037) Jan Mar Dr	0.11	260	R			From: Dead End					NA		NA			1997
(3037) Jan Mar Dr	0.10	200	R			From: 29-3036 Maries Dr					NA		NA			1997
						To: Dead End										
(3038) Milland St	0.28	190	R			From: 29-2864 W, Ravensworth Rd					NA		NA			08/14/2003
(3038) Light St	0.20	130	R			From: 29-2899					NA		NA			08/14/2003
						To: 29-2864 E, Ravensworth Rd										
(3039) Moss Dr	0.02	1100	R			From: SR 244 Columbia Pike					NA		NA			11/04/2002
(3039) Moss Dr	0.07	1200	R			From: 29-3065					NA		NA			11/04/2002
(3039) Moss Dr	0.18	470	R			From: 29-3098 Forest Grove Dr					NA		NA			11/04/2002
(3039) Moss Dr	0.07	390	R			From: 29-2293 Murray Lane					NA		NA			11/04/2002
(3039) Moss Dr	0.07	250	R			From: 29-3040 Rosewood St					NA		NA			01/05/2006
(3039) Moss Dr	0.17	350	R			From: 29-3435 Maplecrest Dr					NA		NA			11/06/2002
						To: 29-2466 Fern Lane										
(3040) Rosewood St	0.12	90	R			From: 29-3039 Moss Dr					NA		NA			11/06/2002
						To: 29-2293 Murray Lane										

Virginia Department of Transportation
Traffic Engineering Division
2011
Annual Average Daily Traffic Volume Estimates By Section of Route
Fairfax Maintenance Area

Route	Length	AADT	QA	4Tire	Bus	-----Truck-----				QC	K Factor	QK	Dir Factor	AAWDT	QW	Year
						2Axle	3+Axle	1Trail	2Trail							
Fairfax County																
(3040) Rosewood St	0.09	190	R			From: 29-2293 Murray Lane					NA		NA			11/06/2002
(3040) Rosewood St	0.05	160	R			To: 29-3098 Forest Grove Dr					NA		NA			11/06/2002
(3040) Rosewood St	0.06	110	R			From: 29-3099 Tall Oak Ct					NA		NA			11/04/2002
						To: 29-3093 Ivydale Dr										
(3041) Wynnwood Dr	0.12	140	R			From: Dead End					NA		NA			1997
(3041) Wynnwood Dr	0.08	390	R			To: 29-4047 Northfield Dr					NA		NA			11/04/2002
(3041) Wynnwood Dr	0.02	380	R			From: 29-2240 S. Crossman St					NA		NA			11/04/2002
(3041) Wynnwood Dr	0.13	370	R			To: 29-2240 N. Crossman St					NA		NA			11/04/2002
						From: SR 244; 29-4046										
(3042) Joanne Dr	0.04	20	R			From: Dead End					NA		NA			1997
						To: 29-2543										
(3043) Elwood Dr	0.07	290	R			From: 29-2170 Chanel Dr					NA		NA			11/06/2002
						To: 29-613 Sleepy Hollow Rd										
(3044) Chanel Rd	0.03	40	R			From: 29-2170 Chanel Rd					NA		NA			1997
						To: Dead End										
(3045) Kirklyn St	0.13	370	R			From: 29-703 Shreve Rd					NA		NA			1997
(3045) Kirklyn St	0.10	90	R			To: 29-2670 Roswell Dr					NA		NA			1997
						From: Dead End										
(3046) Ackley St	0.12	190	R			From: 29-3705 Shirley St					NA		NA			07/23/2003
(3046) Ackley St	0.13	290	R			To: 29-3197					NA		NA			07/23/2003
						From: 29-3376 Lawrence St										
(3047) Long Pine Dr	0.06	1200	R			From: 29-3047 Circle					NA		NA			08/04/2003
(3047) Long Pine Dr	0.10	900	R			To: 29-3051 W. Murillo St					NA		NA			08/04/2003
(3047) Long Pine Dr	0.08	640	R			From: 29-3050 W. Hamlet St					NA		NA			08/04/2003
(3047) Long Pine Dr	0.11	520	R			To: 29-3057 W. Boulder St					NA		NA			08/04/2003
(3047) Long Pine Dr	0.10	270	R			From: 29-3418 Webbwood Ct					NA		NA			08/04/2003
(3047) Long Pine Dr	0.07	170	R			To: 29-3419 Anola Ct					NA		NA			08/04/2003
(3047) Long Pine Dr	0.07	120	R			From: 29-3057 E. Boulder St					NA		NA			08/04/2003
(3047) Long Pine Dr	0.08	170	R			To: 29-3052 Dreyfuss St					NA		NA			08/04/2003
						From: 29-3489 Guy Pl										

Virginia Department of Transportation
Traffic Engineering Division
2011
Annual Average Daily Traffic Volume Estimates By Section of Route
Fairfax Maintenance Area

Route	Length	AADT	QA	4Tire	Bus	-----Truck-----				QC	K Factor	QK	Dir Factor	AAWDT	QW	Year
						2Axle	3+Axle	1Trail	2Trail							
Fairfax County																
(3047) Long Pine Dr	0.11	230	R								NA		NA			08/04/2003
(3047) Long Pine Dr	0.11	290	R								NA		NA			08/04/2003
(3047) Long Pine Dr	0.07	450	R								NA		NA			08/04/2003
(3047) Long Pine Dr	0.26	630	R								NA		NA			08/04/2003
(3047) Long Pine Dr	0.05	2000	R								NA		NA			08/04/2003
(3048) Roswell Ct	0.04	80	R								NA		NA			08/04/2003
(3048) Roswell Ct	0.05	110	R								NA		NA			08/04/2003
(3049) Estaban Pl	0.07	90	R								NA		NA			08/04/2003
(3050) Hamlet St	0.17	170	R								NA		NA			08/04/2003
(3050) Hamlet St	0.05	100	R								NA		NA			08/04/2003
(3050) Hamlet St	0.13	170	R								NA		NA			08/04/2003
(3051) Murillo St	0.14	190	R								NA		NA			08/04/2003
(3051) Murillo St	0.16	100	R								NA		NA			08/04/2003
(3052) Dreyfuss St	0.13	48	R								NA		NA			08/04/2003
(3053) Jebb St	0.06	90	R								NA		NA			08/04/2003
(3054) Kipling St	0.06	90	R								NA		NA			08/06/2003
(3054) Kipling St	0.06	200	R								NA		NA			08/06/2003
(3055) Ferber Pl	0.10	80	R								NA		NA			08/06/2003
(3056) Conway Ct	0.04	80	R								NA		NA			08/20/2003
(3057) Boulder St	0.23	110	R								NA		NA			08/04/2003
(3058) Ingle Pl	0.03	47	R								NA		NA			08/06/2003

Virginia Department of Transportation
Traffic Engineering Division
2011
Annual Average Daily Traffic Volume Estimates By Section of Route
Fairfax Maintenance Area

Route	Length	AADT	QA	4Tire	Bus	-----Truck-----				QC	K Factor	QK	Dir Factor	AAWDT	QW	Year
						2Axle	3+Axle	1Trail	2Trail							
Fairfax County																
(3059) Weyburn Dr	0.02	46	R								NA			NA		08/07/2003
						From: Dead End										
						To: 29-2249 Medford Dr										
(3059) Weyburn Dr	0.14	190	R								NA			NA		08/07/2003
						From: 29-3060 Mayfield Dr										
(3059) Weyburn Dr	0.06	750	R								NA			NA		08/07/2003
						From: 29-3072 Kingman Dr										
(3059) Weyburn Dr	0.06	860	R								NA			NA		08/07/2003
						From: 29-3073 Weyburn Ct										
(3059) Weyburn Dr	0.08	930	R								NA			NA		08/07/2003
						From: 29-3087										
						To: 29-2249 Medford Dr										
(3060) Mayfield Dr	0.05	950	R								NA			NA		08/07/2003
						From: 29-3063 Mayfield Ct										
(3060) Mayfield Dr	0.05	840	R								NA			NA		08/07/2003
						From: 29-3062 Gaylord Dr										
(3060) Mayfield Dr	0.03	870	R								NA			NA		08/07/2003
						From: 29-3061 Herald St										
(3060) Mayfield Dr	0.04	660	R								NA			NA		08/07/2003
						From: 29-3059 Weyburn Dr										
						To: Dead End										
(3061) Herald St	0.03	1900	R								NA			NA		08/07/2003
						From: 29-3060 Mayfield Dr										
						To: Dead End										
(3062) Gaylord Dr	0.09	180	R								NA			NA		08/07/2003
						From: 29-3060 Mayfield Dr										
						To: Dead End										
(3063) Mayfield Ct	0.04	70	R								NA			NA		08/07/2003
						From: 29-3060 Mayfield Dr										
						To: 29-3098 Forest Grove Dr										
(3064) Capstan Dr	0.11	210	R								NA			NA		1997
						From: 29-2239										
(3064) Capstan Dr	0.16	510	R								NA			NA		1997
						From: 29-3093 Ivydale Dr										
(3064) Capstan Dr	0.04	50	R								NA			NA		1997
						From: Dead End										
						To: Dead End										
(3065) Columbia Pike Frontage	0.04	20	R								NA			NA		1997
						From: 29-3039 Moss Dr										
(3065) Columbia Pike Frontage	0.07	40	R								NA			NA		1997
						From: Dead End										
						To: 29-2344										
(3066) Watkins Trail	0.07	360	R								NA			NA		11/18/2002
						From: 29-3068 Mason Ridge Dr										
(3066) Watkins Trail	0.10	270	R								NA			NA		11/18/2002
						From: 29-3506 Honey Lane										
(3066) Watkins Trail	0.15	200	R								NA			NA		11/18/2002
						From: 29-3067 Cathcart Rd										
(3066) Watkins Trail	0.07	270	R								NA			NA		11/18/2002
						From: 29-712 Old Columbia Pike										
						To: 29-3068 Mason Ridge Dr										
(3067) Cathcart Rd	0.08	140	R								NA			NA		11/18/2002
						From: 29-3066 Watkins Trail										

Virginia Department of Transportation
Traffic Engineering Division
2011
Annual Average Daily Traffic Volume Estimates By Section of Route
Fairfax Maintenance Area

Route	Length	AADT	QA	4Tire	Bus	-----Truck-----				QC	K Factor	QK	Dir Factor	AAWDT	QW	Year
						2Axle	3+Axle	1Trail	2Trail							
Fairfax County																
(3068) Mason Ridge Dr	0.04	150	R			From: 29-2344					NA			NA		11/06/2002
(3068) Mason Ridge Dr	0.22	180	R			From: 29-3067 Cathcart Rd					NA			NA		11/06/2002
						To: 29-3066 Watkins Trail										
(3069)	0.07	NA				From: Dead End					NA			NA		
(3069)	0.07	NA				From: 29-2606 Beryl Rd					NA			NA		
						To: Dead End										
(3070) Bermuda Ct	0.05	70	R			From: 29-2841 Brookside Rd					NA			NA		10/30/2002
						To: Dead End										
(3071) Joseph Ct	0.03	40	R			From: 29-2214 Bradford Dr					NA			NA		08/20/2003
						To: Cul-de-Sac										
(3072) Kingman Dr	0.15	640	R			From: 29-3059 Weyburn Dr					NA			NA		08/07/2003
						To: 29-2249 Medford Dr										
(3073) Weyburn Ct	0.05	60	R			From: 29-3059 Weyburn Dr					NA			NA		08/07/2003
						To: Dead End										
(3074) Balsam Dr	0.07	310	R			From: 29-2591 Hardwood Lane					NA			NA		10/31/2002
(3074) Balsam Dr	0.16	360	R			From: 29-2594 Crestwood Lane					NA			NA		10/31/2002
						To: 29-3075 Laburnum St										
(3075) Laburnum St	0.23	190	R			From: Dead End					NA			NA		10/31/2002
(3075) Laburnum St	0.06	650	R			From: 29-3902					NA			NA		10/31/2002
						To: 29-3074 Balsam Dr										
(3075) Laburnum St	0.04	510	R			From: 29-2592 Woodacre Dr					NA			NA		10/31/2002
(3075) Laburnum St	0.08	510	R			From: 29-2514 Basswood Ct					NA			NA		10/31/2002
						To: 29-3661 Highwood Dr										
(3076) Farver Rd	0.19	160	R			From: 29-1962 Tompkins Dr					NA			NA		10/31/2002
						To: Dead End										
(3077) Durbin Pl	0.08	70	R			From: 29-2773 Glen Forest Dr					NA			NA		1997
						To: Dead End										
(3078) Robinwood Lane	0.18	880	R			From: 29-2988					NA			NA		10/31/2002
						To: Arlington County Line										
(3079) Sprucedale Dr	0.07	80	R			From: Dead End					NA			NA		1997
(3079) Sprucedale Dr	0.17	250	R			From: 29-2466 Fern Lane					NA			NA		1997
						To: Dead End										
(3080) Woodville Dr	0.16	220	R			From: 29-708 Kerns Rd					NA			NA		11/18/2002
						To: 29-3081 Prince Charles Ct										

Virginia Department of Transportation
Traffic Engineering Division
2011
Annual Average Daily Traffic Volume Estimates By Section of Route
Fairfax Maintenance Area

Route	Length	AADT	QA	4Tire	Bus	-----Truck-----				QC	K Factor	QK	Dir Factor	AAWDT	QW	Year
						2Axle	3+Axle	1Trail	2Trail							
Fairfax County																
3080 Woodville Dr	0.10	180	R								NA			NA		11/18/2002
3081 Prince Charles Ct	0.07	80	R								NA			NA		1997
3082 Queen Anne Ter	0.11	120	R								NA			NA		1997
3083 Kerns Ct	0.03	40	R								NA			NA		1997
3084 Derrell Ct	0.12	120	R								NA			NA		08/20/2003
3085 Little River Tpke Frontage	0.14	280	R								NA			NA		08/20/2003
3086 Buckwood Ct	0.05	70	R								NA			NA		1997
3087 McWhorter Pl	0.01	2500	R								NA			NA		08/07/2003
3087 McWhorter Pl	0.06	2600	R								NA			NA		1987
3087 McWhorter Pl	0.13	360	R								NA			NA		08/07/2003
3088 Walters Woods Dr	0.03	310	R								NA			NA		11/18/2002
3088 Walters Woods Dr	0.20	280	R								NA			NA		11/18/2002
3088 Walters Woods Dr	0.21	380	R								NA			NA		11/18/2002
3089 Copa Ct	0.05	50	R								NA			NA		1997
3090 Port Royal Rd	0.33	4800	R								NA			NA		08/06/2003
3090 Port Royal Rd	0.23	9200	R								NA			NA		08/06/2003
3090 Port Royal Rd	0.21	17000	R								NA			NA		1987
3091 Dunbar St	0.09	150	R								NA			NA		07/28/2003
3092 Friars Ct	0.12	100	R								NA			NA		1986
3093 Ivydale Dr	0.23	270	R								NA			NA		11/06/2002

Virginia Department of Transportation
Traffic Engineering Division
2011
Annual Average Daily Traffic Volume Estimates By Section of Route
Fairfax Maintenance Area

Route	Length	AADT	QA	4Tire	Bus	-----Truck-----				QC	K Factor	QK	Dir Factor	AAWDT	QW	Year
						2Axle	3+Axle	1Trail	2Trail							
Fairfax County																
3093 Ivydale Dr	0.11	290	R			From: 29-3040 Rosewood St					NA		NA			11/06/2002
3093 Ivydale Dr	0.07	320	R			To: 29-3098 Forest Grove Dr					NA		NA			11/16/2002
3093 Ivydale Dr	0.06	530	R			From: 29-3086 Buckwood Ct					NA		NA			11/06/2002
						To: 29-2466 Fern Lane										
3094 Madeira Pl	0.08	160	R			From: 29-2249 Medford Dr					NA		NA			08/07/2003
						To: Dead End										
3095 Denver Ct	0.04	70	R			From: 29-2249 Medford Dr					NA		NA			08/07/2003
						To: Dead End										
3096 Medford Ct	0.03	50	R			From: Dead End					NA		NA			08/07/2003
						To: 29-2249 Medford Dr										
3097 Rawlins Rd	0.02	440	R			From: 29-2249 Medford Dr					NA		NA			11/06/2002
						To: Dead End										
3098 Forest Grove Dr	0.20	280	R			From: 29-3039 Moss Dr					NA		NA			01/05/2006
3098 Forest Grove Dr	0.20	230	R			To: 29-3064 Capstan Dr					NA		NA			11/06/2002
3098 Forest Grove Dr	0.18	340	R			From: 29-3040 Rosewood St					NA		NA			1986
						To: 29-3093 Ivydale Dr										
3099 Tall Oak Ct	0.10	140	R			From: Dead End					NA		NA			1997
						To: 29-3040 Rosewood St										
3100 Flor Lane	0.13	70	R			From: 29-3176					NA		NA			1996
						To: Cul-de-Sac										
3101 Blue Wing Dr	0.06	47	R			From: 29-1510 Beacon Hill Rd					NA		NA			07/29/2003
						To: Dead End										
3102 Mount Vernon Memorial Hwy	0.15	60	R			From: Dead End					NA		NA			07/16/2003
3102 Mount Vernon Memorial Hwy	0.20	90	R			To: 29-1169 Patton Blvd					NA		NA			07/14/2003
						To: Dead End										
3103 Jossie Lane	0.04	40	R			From: 29-3635 Weller Ave					NA		NA			1986
						To: Cul-de-Sac										
3104 Cedar Rd	0.17	350	R			From: 29-3106 Dogue Dr					NA		NA			07/16/2003
3104 Cedar Rd	0.05	350	R			To: 29-3105 Cooper Rd					NA		NA			07/16/2003
3104 Cedar Rd	0.03	340	R			From: 0.05 ME 29-3105					NA		NA			07/16/2003
						To: 29-6988 Black Alder Dr										
3105 Cooper Rd	0.29	2400	R			From: 29-623 Old Mill Rd					NA		NA			11/18/2008
						To: US 1 Richmond Hwy										

Virginia Department of Transportation
Traffic Engineering Division
2011
Annual Average Daily Traffic Volume Estimates By Section of Route
Fairfax Maintenance Area

Route	Length	AADT	QA	4Tire	Bus	-----Truck-----				QC	K Factor	QK	Dir Factor	AAWDT	QW	Year
						2Axle	3+Axle	1Trail	2Trail							
Fairfax County																
3106 Dogue Dr	0.02	100	R								NA			NA		07/16/2003
3106 Dogue Dr	0.08	80	R								NA			NA		07/16/2003
3107 Allwood Dr	0.14	160	R								NA			NA		07/14/2003
3107 Allwood Dr	0.14	140	R								NA			NA		07/14/2003
3108 Forest Haven Dr	0.11	700	R								NA			NA		07/14/2003
3108 Forest Haven Dr	0.14	700	R								NA			NA		07/14/2003
3108 Forest Haven Dr	0.07	1200	R								NA			NA		07/14/2003
3108 Forest Haven Dr	0.15	790	R								NA			NA		07/14/2003
3108 Forest Haven Dr	0.11	970	R								NA			NA		07/14/2003
3108 Forest Haven Dr	0.01	1300	R								NA			NA		07/14/2003
3109 Robertson Blvd	0.18	410	R								NA			NA		07/14/2003
3109 Robertson Blvd	0.07	470	R								NA			NA		07/14/2003
3109 Robertson Blvd	0.06	480	R								NA			NA		07/14/2003
3109 Robertson Blvd	0.06	510	R								NA			NA		07/14/2003
3109 Robertson Blvd	0.06	600	R								NA			NA		07/14/2003
3109 Robertson Blvd	0.06	660	R								NA			NA		07/14/2003
3109 Robertson Blvd	0.07	750	R								NA			NA		07/14/2003
3109 Robertson Blvd	0.06	780	R								NA			NA		07/14/2003
3110 Mt Vernon Mem Hwy Frontage	0.06	70	R								NA			NA		07/16/2003
3110 Mt Vernon Mem Hwy Frontage	0.07	160	R								NA			NA		07/15/2003
3110 Mt Vernon Mem Hwy Frontage	0.04	10	R								NA			NA		07/16/2003
3111 Russell Rd	0.21	7100	G	99%	1%	0%	0%	0%	0%	C	0.089	F	0.571	7200	G	2011
3111 Russell Rd	0.32	5000	G	99%	1%	0%	0%	0%	0%	F	0.092	F	0.559	5100	G	2011

Virginia Department of Transportation
Traffic Engineering Division
2011
Annual Average Daily Traffic Volume Estimates By Section of Route
Fairfax Maintenance Area

Route	Length	AADT	QA	4Tire	Bus	-----Truck-----				QC	K Factor	QK	Dir Factor	AAWDT	QW	Year
						2Axle	3+Axle	1Trail	2Trail							
Fairfax County																
(3111) Russell Rd	0.05	1500	R								NA		NA			07/21/2003
(3111) Russell Rd	0.07	1300	R								NA		NA			07/21/2003
(3111) Russell Rd	0.06	1200	R								NA		NA			07/21/2003
(3112) Keswick Rd	0.03	10	R								NA		NA			07/21/2003
(3112) Keswick Rd	0.07	320	R								NA		NA			07/21/2003
(3112) Keswick Rd	0.06	120	R								NA		NA			07/21/2003
(3113) Norwood Dr	0.10	280	R								NA		NA			07/21/2003
(3113) Norwood Dr	0.22	140	R								NA		NA			07/21/2003
(3114) Lakepark Dr	0.43	1400	R								NA		NA			07/21/2003
(3115) Lea Lane	0.34	270	R								NA		NA			07/13/2003
(3116) Tarpon Lane	0.09	320	R								NA		NA			07/16/2003
(3116) Tarpon Lane	0.11	320	R								NA		NA			07/16/2003
(3116) Tarpon Lane	0.19	490	R								NA		NA			07/16/2003
(3116) Tarpon Lane	0.27	130	R								NA		NA			07/16/2003
(3117) Neptune Dr	0.34	200	R								NA		NA			07/14/2003
(3117) Neptune Dr	0.06	240	R								NA		NA			07/14/2003
(3117) Neptune Dr	0.29	100	R								NA		NA			07/14/2003
(3117) Neptune Dr	0.10	160	R								NA		NA			07/14/2003
(3117) Neptune Dr	0.10	250	R								NA		NA			07/12/2003
(3118) Allwood Ct	0.08	80	R								NA		NA			07/14/2003
(3119) Coral Lane	0.08	110	R								NA		NA			07/16/2003
(3119) Coral Lane	0.14	90	R								NA		NA			07/16/2003

Virginia Department of Transportation
Traffic Engineering Division
2011
Annual Average Daily Traffic Volume Estimates By Section of Route
Fairfax Maintenance Area

Route	Length	AADT	QA	4Tire	Bus	-----Truck-----				QC	K Factor	QK	Dir Factor	AAWDT	QW	Year	
						2Axle	3+Axle	1Trail	2Trail								
Fairfax County																	
(3120) Dolphin Lane	0.17	200	R			From: 29-3116 Tarpon Lane					NA			NA		07/16/2003	
						To: 29-3119 Coral Lane											
(3120) Dolphin Lane	0.06	240	R			From: 29-3119					NA			NA		07/16/2003	
						To: 29-3108											
(3120) Dolphin Lane	0.24	130	R			From: 29-3108					NA			NA		07/16/2003	
						To: 29-3117											
(3120) Dolphin Lane	0.04	20	R			From: 29-3117					NA			NA		07/16/2003	
						To: Dead End											
(3121) Ashton St	0.26	750	R			From: 29-836 Buckman Rd					NA			NA		07/17/2003	
						To: 29-3376 Lawrence St											
(3121) Ashton St	0.18	610	R			From: 29-3376 Lawrence St					NA			NA		07/17/2003	
						To: 29-3123											
(3121) Ashton St	0.18	420	R			From: 29-3123					NA			NA		07/17/2003	
						To: 29-3122 Augustine St											
(3122) Augustine St	0.06	48	R			From: 29-4208 Donelson St					NA			NA		07/17/2003	
						To: 29-781											
(3122) Augustine St	0.07	50	R			From: 29-781					NA			NA		07/17/2003	
						To: 29-3121 Ashton St											
(3122) Augustine St	0.03	3	R			From: 29-3121 Ashton St					NA			NA		07/17/2003	
						To: Dead End											
(3123) Fielding St	0.03	20	R			From: Dead End					NA			NA		07/21/2003	
						To: 29-3128 Ashboro Dr											
(3123) Fielding St	0.07	520	R			From: 29-3128 Ashboro Dr					NA			NA		07/21/2003	
						To: 29-3111 Russell Rd											
(3123) Fielding St	0.11	850	R			From: 29-3111 Russell Rd					NA			NA		07/21/2003	
						To: 29-4208 Donelson St											
(3123) Fielding St	0.06	800	R			From: 29-4208 Donelson St					NA			NA		07/21/2003	
						To: 29-781 Martha Washington St											
(3123) Fielding St	0.07	720	R			From: 29-781 Martha Washington St					NA			NA		07/21/2003	
						To: 29-3121 Ashton St											
(3123) Fielding St	0.27	1400	R			From: 29-3121 Ashton St					NA			NA		07/21/2003	
						To: 29-4252											
(3124) Adrienne Dr	0.14	990	R			From: 29-4232 Southwood Dr					NA			NA		06/30/2003	
						To: 29-4057 Pickering Pl											
(3124) Adrienne Dr	0.05	700	R			From: 29-4057 Pickering Pl					NA			NA		06/30/2003	
						To: 29-4236 Dandridge Ter											
(3124) Adrienne Dr	0.07	810	R			From: 29-4236 Dandridge Ter					NA			NA		06/30/2003	
						To: 29-624 Old Mill Rd											
(3124) Adrienne Dr	0.16	740	R			From: 29-624 Old Mill Rd					NA			NA		06/30/2003	
						To: 29-3133 Menard Ct											
(3124) Adrienne Dr	0.11	840	R			From: 29-3133 Menard Ct					NA			NA		06/30/2003	
						To: 29-3135 Adrienne Ct											
(3124) Adrienne Dr	0.18	580	R			From: 29-3135 Adrienne Ct					NA			NA		06/30/2003	
						To: 29-3126 Beauchamp Dr											
(3124) Adrienne Dr	0.17	460	R			From: 29-3126 Beauchamp Dr					NA			NA		06/30/2003	
						To: 29-3125 Sulgrave Dr											

Virginia Department of Transportation
Traffic Engineering Division
2011
Annual Average Daily Traffic Volume Estimates By Section of Route
Fairfax Maintenance Area

Route	Length	AADT	QA	4Tire	Bus	-----Truck-----				QC	K Factor	QK	Dir Factor	AAWDT	QW	Year
						2Axle	3+Axle	1Trail	2Trail							
Fairfax County																
3124 Adrienne Dr	0.07	300	R									NA		NA		06/30/2003
3125 Sulgrave Dr	0.11	80	R									NA		NA		06/30/2003
3125 Sulgrave Dr	0.15	220	R									NA		NA		06/30/2003
3125 Sulgrave Dr	0.20	270	R									NA		NA		06/30/2003
3126 Beauchamp Dr	0.07	80	R									NA		NA		06/30/2003
3126 Beauchamp Dr	0.09	110	R									NA		NA		06/30/2003
3126 Beauchamp Dr	0.09	180	R									NA		NA		06/30/2003
3127 Aspen Dr	0.03	1200	R									NA		NA		07/21/2003
3127 Aspen Dr	0.14	1300	R									NA		NA		07/21/2003
3127 Main St	0.12	1400	R									NA		NA		07/21/2003
3127 Main St	0.12	940	R									NA		NA		07/21/2003
3128 Ashboro Dr	0.24	280	R									NA		NA		07/21/2003
3128 Ashboro Dr	0.17	560	R									NA		NA		07/21/2003
3128 Ashboro Dr	0.03	440	R									NA		NA		07/21/2003
3128 Ashboro Dr	0.06	450	R									NA		NA		07/21/2003
3129 Bordeaux St	0.09	230	R									NA		NA		06/30/2003
3130 Valley Forge Dr	0.06	160	R									NA		NA		06/30/2003
3130 Valley Forge Dr	0.04	190	R									NA		NA		06/30/2003
3131 Cornwallis Ct	0.04	30	R									NA		NA		06/30/2003
3132 Renault Pl	0.11	60	R									NA		NA		06/30/2003
3133 Menard Ct	0.12	70	R									NA		NA		06/30/2003

Virginia Department of Transportation
Traffic Engineering Division
2011
Annual Average Daily Traffic Volume Estimates By Section of Route
Fairfax Maintenance Area

Route	Length	AADT	QA	4Tire	Bus	-----Truck-----				QC	K Factor	QK	Dir Factor	AAWDT	QW	Year
						2Axle	3+Axle	1Trail	2Trail							
Fairfax County																
(3134) Grist Mill Rd	0.10	60	R			From: 29-3110					NA		NA			1986
						To: Dead End										
(3135) Adrienne Ct	0.05	40	R			From: Dead End					NA		NA			06/30/2003
						To: 29-3124										
(3136) Dolly Dr	0.19	230	R			From: 29-3139 Madison Dr					NA		NA			05/11/2000
						To: 29-601 Belmont Blvd										
(3137) Henry Pl	0.07	70	R			From: Dead End					NA		NA			05/11/2000
						To: 29-601 Belmont Blvd										
(3138) Gunston Dr	0.24	320	R			From: 29-3139 Madison Dr					NA		NA			05/11/2000
						To: 29-601 Belmont Blvd										
(3139) Madison Dr	0.17	60	R			From: Dead End					NA		NA			05/11/2000
						To: 29-3138 Gunston Dr										
(3139) Madison Dr	0.12	180	R			From: 29-3138 Gunston Dr					NA		NA			05/11/2000
						To: 29-3136 Dolly Dr										
(3139) Madison Dr	0.04	30	R			From: 29-3136 Dolly Dr					NA		NA			05/11/2000
						To: Dead End										
(3140) Sunbury Dr	0.03	70	R			From: Dead End					NA		NA			08/20/2003
						To: 29-1660 Towanda Rd										
(3140) Sunbury Dr	0.11	320	R			From: 29-1660 Towanda Rd					NA		NA			08/20/2003
						To: 29-1625; 29-1633										
(3141) Dead Run Dr	0.05	1100	R			From: 29-687 Churchill Rd					NA		NA			11/20/2002
						To: 29-3142 Hector Rd										
(3141) Dead Run Dr	0.11	960	R			From: 29-3142 Hector Rd					NA		NA			11/20/2002
						To: 29-3143 Bright Ave										
(3141) Dead Run Dr	0.15	970	R			From: 29-3143 Bright Ave					NA		NA			11/20/2002
						To: 29-3172 Congress Lane										
(3141) Dead Run Dr	0.08	830	R			From: 29-3172 Congress Lane					NA		NA			11/20/2002
						To: 29-3155 E, Carper St										
(3141) Dead Run Dr	0.14	810	R			From: 29-3155 E, Carper St					NA		NA			01/30/2006
						To: 29-3155 W, Carper St										
(3141) Dead Run Dr	0.30	1300	R			From: 29-3155 W, Carper St					NA		NA			11/20/2002
						To: SR 193 Georgetown Pike										
(3142) Hector Rd	0.09	390	R			From: 29-3155 Carper St					NA		NA			11/20/2002
						To: 29-3143 Bright Ave										
(3142) Hector Rd	0.23	220	R			From: 29-3143 Bright Ave					NA		NA			11/20/2002
						To: 29-3141 Dead Run Dr										
(3143) Bright Ave	0.08	120	R			From: 29-3141 Dead Run Dr					NA		NA			11/20/2002
						To: 29-3156 Roberta Ct										
(3143) Bright Ave	0.09	130	R			From: 29-3156 Roberta Ct					NA		NA			11/20/2002
						To: 29-3144 Sharon Ct										
(3143) Bright Ave	0.06	180	R			From: 29-3144 Sharon Ct					NA		NA			11/20/2002
						To: 29-3141 Dead Run Dr										

Virginia Department of Transportation
Traffic Engineering Division
2011
Annual Average Daily Traffic Volume Estimates By Section of Route
Fairfax Maintenance Area

Route	Length	AADT	QA	4Tire	Bus	-----Truck-----				QC	K Factor	QK	Dir Factor	AAWDT	QW	Year
						2Axle	3+Axle	1Trail	2Trail							
Fairfax County																
3144 Sharon Ct	0.04	50	R				From: Dead End				NA		NA			1997
							To: 29-3143 Bright Ave									
3145 Strawberry Lane	0.10	720	R				From: Dead End				NA		NA			1986
							To: 29-650 Gallows Rd									
3146 Mayor Pl	0.05	40	R				From: 29-1637				NA		NA			07/30/2003
							To: Dead End									
3147 Winston Pl	0.05	47	R				From: Dead End				NA		NA			07/30/2003
							To: 29-1637									
3148 Laurelwood Dr	0.19	150	R				From: 29-760 Brook Rd				NA		NA			1996
							To: Cul-de-Sac									
3149 Jackson Pl	0.10	80	R				From: Dead End				NA		NA			07/17/2003
							To: 29-3576 Springman St									
3149 Jackson Pl	0.09	130	R				From: 29-888				NA		NA			07/17/2003
							To: 29-924 Washington Ave									
3149 Jackson Pl	0.09	230	R				From: Cul-de-Sac				NA		NA			07/17/2003
							To: 29-924 Washington Ave									
3150 Castner Ct	0.12	70	R				From: 29-2953 Gunpowder Rd				NA		NA			08/09/2001
							To: Dead End Gap									
3150 Castner Ct	0.04	70	R				From: Dead End: Gap				NA		NA			08/09/2001
							To: 29-4873 Singing Pines Rd									
3150 Cannonball Rd	0.10	150	N				From: 29-4873 Singing Pines Rd				NA		NA			08/09/2001
							To: Cul-de-Sac									
3150 Cannonball Rd	0.10	150	R				From: Dead End				NA		NA			08/09/2001
							To: 29-3528 McNair Ct									
3151 McNair Dr	0.08	260	R				From: 29-3528 McNair Ct				NA		NA			07/17/2003
							To: 29-624 Old Mill Rd									
3151 McNair Dr	0.12	140	R				From: 29-624 Old Mill Rd				NA		NA			11/17/2008
							To: 29-4266 Wood Dr									
3151 McNair Dr	0.15	250	R				From: 29-4266 Wood Dr				NA		NA			07/17/2003
							To: Dead End									
3151 McNair Dr	0.17	140	R				From: Dead End				NA		NA			07/23/2003
							To: 29-3179 Potomac Lane									
3152 Cyrus Pl	0.17	180	R				From: 29-3179 Potomac Lane				NA		NA			07/23/2003
							To: 29-2158 Waynewood Blvd									
3153 Cushman Pl	0.17	160	R				From: 29-2158 Waynewood Blvd				NA		NA			07/23/2003
							To: 29-924 Washington Ave									
3154 Mount Zephyr St	0.08	280	R				From: 29-924 Washington Ave				NA		NA			07/17/2003
							To: 29-1038 Richmond Ave									
3154 Mount Zephyr St	0.04	130	R				From: 29-1038 Richmond Ave				NA		NA			07/17/2003
							To: 29-1039 Mohawk Lane									
3154 Mount Zephyr St	0.03	980	R				From: 29-1039 Mohawk Lane				NA		NA			07/17/2003
							To: 29-1097									

Virginia Department of Transportation
Traffic Engineering Division
2011
Annual Average Daily Traffic Volume Estimates By Section of Route
Fairfax Maintenance Area

Route	Length	AADT	QA	4Tire	Bus	-----Truck-----				QC	K Factor	QK	Dir Factor	AAWDT	QW	Year
						2Axle	3+Axle	1Trail	2Trail							
Fairfax County																
(3155) Carper St	0.16	580	R			From: 29-687 Churchill Rd					NA		NA			11/20/2002
(3155) Carper St	0.10	480	R			To: 29-3142 Hector Rd					NA		NA			11/20/2002
(3155) Carper St	0.24	80	R			From: 29-3141 W, Dead Run Dr					NA		NA			11/20/2002
						To: 29-3141 E, Dead Run Dr										
(3156) Roberta Ct	0.05	60	R			From: Dead End					NA		NA			1997
						To: 29-3143 Bright Ave										
(3157) Millburn Ct	0.13	70	R			From: 29-623 Ferry Landing Rd					NA		NA			07/16/2003
						To: Dead End										
(3158) Frontage Rd	0.06	70	R			From: Dead End					NA		NA			06/30/2003
(3158) Frontage Rd	0.29	120	R			From: 29-3159 S, Battersea Lane					NA		NA			06/26/2003
(3158) Frontage Rd	0.08	46	R			From: 29-3159 N, Battersea Lane					NA		NA			06/26/2003
						To: Dead End										
(3159) Battersea Lane	0.08	2800	R			From: 29-3158 S, Frontage Rd					NA		NA			06/26/2003
(3159) Battersea Lane	0.07	1300	R			From: 29-3160 SW, Wagon Wheel Rd					NA		NA			06/25/2003
(3159) Battersea Lane	0.06	620	R			From: 29-3186 S, Bound Brook Lane					NA		NA			06/25/2003
(3159) Battersea Lane	0.05	400	R			From: 29-3160 SE, Cherry Valley Lane					NA		NA			06/25/2003
(3159) Battersea Lane	0.13	240	R			From: 29-4203 Little Creek Lane					NA		NA			06/25/2003
(3159) Battersea Lane	0.07	450	R			From: 29-4202 Waterside Lane					NA		NA			06/24/2003
(3159) Battersea Lane	0.13	640	R			From: 29-4201 Mcgeorge Terrace					NA		NA			06/25/2003
(3159) Battersea Lane	0.07	1400	R			From: 29-3160 NE, Cherry Valley Lane					NA		NA			11/12/2008
(3159) Battersea Lane	0.03	760	R			From: 29-3186 N, Bound Brook Lane					NA		NA			06/25/2003
(3159) Battersea Lane	0.08	930	R			From: 29-3160 NW, Wagon Wheel Rd					NA		NA			06/25/2003
						To: 29-3160 NW										
(3159) Battersea Lane	0.01	1400	R			From: 29-3158 N, Frontage Rd					NA		NA			06/25/2003
						To: SR 235 Mount Vernon Hwy										
(3160) Wagon Wheel Rd	0.30	190	R			From: 29-3159 SW, Battersea Lane					NA		NA			06/25/2003
(3160) Wagon Wheel Rd	0.16	760	R			From: 29-3159 NW, Battersea Lane					NA		NA			06/25/2003
(3160) Wagon Wheel Rd	0.13	500	R			From: 29-3161 Ramsgate Terrace					NA		NA			06/25/2003
(3160) Wagon Wheel Rd	0.11	360	R			From: 29-3187 Sabine St					NA		NA			06/25/2003
						To: 29-3185 N, Orange Ct										

Virginia Department of Transportation
Traffic Engineering Division
2011
Annual Average Daily Traffic Volume Estimates By Section of Route
Fairfax Maintenance Area

Route	Length	AADT	QA	4Tire	Bus	-----Truck-----				QC	K Factor	QK	Dir Factor	AAWDT	QW	Year
						2Axle	3+Axle	1Trail	2Trail							
Fairfax County																
(3160) Wagon Wheel Rd	0.10	360	R				From: 29-3185 N, Orange Ct				NA			NA		06/25/2003
(3160) Wagon Wheel Rd	0.22	140	R				To: 29-3199 Brady St				NA			NA		06/25/2003
(3160) Cherry Valley Lane	0.09	240	R				From: 29-3186 E, Bound Brook Lane				NA			NA		06/25/2003
(3160) Cherry Valley Lane	0.06	310	R				To: 29-3704 Blowing Rock Rd				NA			NA		06/25/2003
(3160) Cherry Valley Lane	0.03	370	R				From: 29-3185 S, Orange Ct				NA			NA		06/25/2003
(3160) Cherry Valley Lane	0.11	660	R				To: 29-3186 W, Bound Brook Lane				NA			NA		06/25/2003
(3160) Cherry Valley Lane	0.05	750	R				From: 29-3755 Norwich Terrace				NA			NA		06/25/2003
(3160) Cherry Valley Lane	0.31	180	R				To: 29-3159 NE, Battersea Lane				NA			NA		06/25/2003
(3160) Cherry Valley Lane	0.03	20	R				From: 29-3159 SE, Battersea Lane				NA			NA		06/25/2003
(3161) Ramsgate Ter	0.26	110	R				To: Dead End				NA			NA		06/25/2003
(3161) Ramsgate Ter	0.03	90	R				From: 29-3160				NA			NA		06/25/2003
(3161) Ramsgate Ter	0.03	90	R				To: 29-3716 Ramsgate Ct				NA			NA		06/25/2003
(3161) Ramsgate Ter	0.03	90	R				From: 29-3187 Sabine St				NA			NA		06/25/2003
(3162) Skyline Ct	0.07	120	R				To: 29-1510 Beacon Hill Rd				NA			NA		07/29/2003
(3162) Skyline Ct	0.07	120	R				From: Dead End				NA			NA		07/29/2003
(3163) Marcia Ct	0.07	60	R				To: Dead End				NA			NA		06/25/2003
(3163) Marcia Ct	0.09	80	R				From: 29-3130 Valley Forge Dr				NA			NA		06/30/2003
(3163) Marcia Ct	0.09	80	R				To: Dead End				NA			NA		06/30/2003
(3164) Great Neck Ct	0.17	170	R				From: Dead End				NA			NA		07/17/2003
(3164) Great Neck Ct	0.17	170	R				To: 29-623 Old Mt Vernon Rd				NA			NA		07/17/2003
(3165) Mount Vernon Mem Hwy	0.30	140	R				From: SR 235 Mount Vernon Mem Hwy				NA			NA		07/17/2003
(3165) Mount Vernon Mem Hwy	0.30	140	R				To: 29-3108 Forest Haven Dr				NA			NA		07/17/2003
(3166) Fairglen Dr	0.28	130	R				From: 29-3111 Russell Rd				NA			NA		07/21/2003
(3166) Fairglen Dr	0.28	130	R				To: 29-3111 Russell Rd				NA			NA		07/21/2003
(3167) Split Rock Rd	0.03	9	R				From: Dead End				NA			NA		07/30/2003
(3167) Split Rock Rd	0.03	9	R				To: 29-3170 Haystack Rd				NA			NA		07/30/2003
(3167) Split Rock Rd	0.02	20	R				From: Dead End; Gap				NA			NA		07/30/2003
(3167) Split Rock Rd	0.02	20	R				To: 29-1637 Cottonwood Dr				NA			NA		07/30/2003
(3167) Split Rock Rd	0.05	760	R				From: 29-1637 Cottonwood Dr				NA			NA		07/30/2003
(3167) Split Rock Rd	0.05	760	R				To: 29-3168 Greendale Rd				NA			NA		07/30/2003
(3167) Split Rock Rd	0.04	790	R				From: 29-3168 Greendale Rd				NA			NA		07/30/2003
(3167) Split Rock Rd	0.04	790	R				To: 29-611 Telegraph Rd				NA			NA		07/30/2003
(3168) Greendale Rd	0.02	7	R				From: Dead End				NA			NA		07/30/2003
(3168) Greendale Rd	0.02	7	R				To: 29-3169 Haystack Rd				NA			NA		07/30/2003

Virginia Department of Transportation
Traffic Engineering Division
2011
Annual Average Daily Traffic Volume Estimates By Section of Route
Fairfax Maintenance Area

Route	Length	AADT	QA	4Tire	Bus	-----Truck-----				QC	K Factor	QK	Dir Factor	AAWDT	QW	Year
						2Axle	3+Axle	1Trail	2Trail							
Fairfax County																
(3168) Greendale Rd	0.06	330	R				From: 29-3169 Haystack Rd					NA		NA		07/30/2003
(3168) Greendale Rd	0.04	600	R				To: 29-3170 Carriage Dr					NA		NA		07/30/2003
							From: 29-3167									
(3169) Haystack Rd	0.25	330	R				To: 29-3168 Greendale Rd					NA		NA		07/30/2003
							From: 29-3170 Carriage Dr									
(3170) Haystack Rd	0.04	490	R				To: 29-3167 Split Rock Rd					NA		NA		07/30/2003
							From: 29-3169; Carriage Dr									
(3170) Carriage Dr	0.27	160	R				To: 29-3169 Haystack Rd					NA		NA		07/30/2003
							From: 29-3168 Greendale Rd									
(3171) Emerald Dr	0.07	400	R				To: 29-2141 N. Alden Rd					NA		NA		07/22/2003
							From: 29-4238 N. Eugene Pl									
(3171) Emerald Dr	0.15	250	R				To: 29-4239 W. Fircrest Pl					NA		NA		07/22/2003
							From: 29-4239 E. Fircrest Pl									
(3171) Emerald Dr	0.13	510	R				To: 29-4239 E. Fircrest Pl					NA		NA		07/22/2003
							From: Priscilla Lane									
(3171) Priscilla Lane	0.21	350	N				To: Emerald Dr					NA		NA		07/22/2003
							From: 29-4241 Firglen Pl									
(3171) Priscilla Lane	0.08	370	R				To: 29-4238 S. Eugene Pl					NA		NA		07/22/2003
							From: 29-3179 E. Potomac Lane									
(3171) Priscilla Lane	0.18	180	R				To: 29-3179 W. Potomac Lane					NA		NA		07/22/2003
							From: 29-2158 Wayneood Blvd									
(3172) Congress Lane	0.06	270	R				To: 29-3141 Dead Run Dr					NA		NA		1997
							From: 29-3173 Holsing Lane									
(3172) Congress Lane	0.08	150	R				To: Dead End					NA		NA		1997
							From: 29-3172 Congress Lane									
(3173) Holsing Lane	0.08	110	R				To: 29-3669 Priory Pl					NA		NA		1997
							From: Dead End									
(3174) Greystone Pl	0.08	80	R				To: 29-1098 Gibbs St					NA		NA		07/17/2003
							From: 29-1098 Gibbs St									
(3175) Boland Pl	0.04	40	R				To: Dead End					NA		NA		07/17/2003
							From: Dead End									
(3176) Alvord Ct	0.07	50	R				To: 29-3177 Sparger St					NA		NA		1996
							From: 29-760 Brook Rd									
(3176) Alvord St	0.19	380	R				To: 29-3100 Flor Lane					NA		NA		10/17/2005
							From: 29-3100 Flor Lane									
(3176) Alvord St	0.15	1200	R				To: Cul-de-Sac					NA		NA		1996

Virginia Department of Transportation
Traffic Engineering Division
2011
Annual Average Daily Traffic Volume Estimates By Section of Route
Fairfax Maintenance Area

Route	Length	AADT	QA	4Tire	Bus	-----Truck-----				QC	K Factor	QK	Dir Factor	AAWDT	QW	Year
						2Axle	3+Axle	1Trail	2Trail							
Fairfax County																
(3177) Sparger St	0.11	70	R								NA			NA		1996
(3177) Sparger St	0.17	340	R								NA			NA		10/17/2005
(3177) Sparger St	0.13	150	R								NA			NA		10/17/2005
(3177) Sparger St	0.01	80	R								NA			NA		10/17/2005
(3178) Nielson Ct	0.07	30	R								NA			NA		1996
(3179) Potomac Lane	0.09	1300	R								NA			NA		07/23/2003
(3179) Potomac Lane	0.07	2400	R								NA			NA		07/23/2003
(3179) Potomac Lane	0.06	1100	R								NA			NA		07/23/2003
(3179) Potomac Lane	0.02	990	R								NA			NA		07/23/2003
(3179) Potomac Lane	0.04	920	R								NA			NA		07/23/2003
(3179) Potomac Lane	0.06	700	R								NA			NA		07/23/2003
(3179) Potomac Lane	0.04	790	R								NA			NA		07/23/2003
(3179) Potomac Lane	0.09	900	R								NA			NA		07/17/2003
(3179) Potomac Lane	0.14	80	R								NA			NA		07/23/2003
(3180) Hassett St	0.10	1200	R								NA			NA		08/18/2003
(3180) Hassett St	0.07	2200	R								NA			NA		08/18/2003
(3181) Sudbury Pl	0.09	80	R								NA			NA		07/17/2003
(3182) Badger Dr	0.19	300	R								NA			NA		07/17/2003
(3182) Badger Dr	0.16	240	R								NA			NA		07/17/2003
(3183) Gage Rd	0.06	1300	R								NA			NA		07/22/2003
(3183) Gage Rd	0.06	910	R								NA			NA		07/22/2003
(3183) Gage Rd	0.06	420	R								NA			NA		07/17/2003
(3183) Gage Rd	0.07	370	R								NA			NA		07/22/2003

Virginia Department of Transportation
 Traffic Engineering Division
 2011
 Annual Average Daily Traffic Volume Estimates By Section of Route
 Fairfax Maintenance Area

Route	Length	AADT	QA	4Tire	Bus	-----Truck-----				QC	K Factor	QK	Dir Factor	AAWDT	QW	Year
						2Axle	3+Axle	1Trail	2Trail							
Fairfax County																
(3183) Gage Rd	0.03	20	R											NA		07/22/2003
		From: 29-3754 Glyn St														
		To: Dead End														
(3184) Ingersol Rd	0.13	660	R											NA		07/22/2003
		From: 29-3791 Wyres St														
		To: 29-3183 Gage Rd														
(3185) Orange Ct	0.06	110	R											NA		06/26/2003
		From: 29-3160 SOUTH														
(3185) Orange Ct	0.06	110	R											NA		06/26/2003
		From: 29-3186 Bound Brook Lane														
		To: 29-3160 NORTH														
(3186) Bound Brook Lane	0.30	170	R											NA		06/26/2003
		From: 29-3159 S, Battersea Lane														
(3186) Bound Brook Lane	0.31	330	R											NA		06/26/2003
		From: 29-3159 N, Battersea Lane														
(3186) Bound Brook Lane	0.18	140	R											NA		06/26/2003
		From: 29-3185 Orange Ct														
(3186) Bound Brook Lane	0.36	160	R											NA		06/26/2003
		From: 29-3160 EAST														
		To: 29-3160 WEST														
(3187) Sabine St	0.05	200	R											NA		06/26/2003
		From: 29-3160														
(3187) Sabine St	0.03	20	R											NA		06/26/2003
		From: 29-3161 Ramgate Ter														
		To: Dead End														
(3188) Little Hunting Creek Dr	0.11	90	R											NA		06/26/2003
		From: Dead End														
(3188) Little Hunting Creek Dr	0.19	80	R											NA		06/26/2003
		From: 29-3190 Media St														
(3188) Little Hunting Creek Dr	0.19	180	R											NA		06/26/2003
		From: 29-3189 E, Ayers Dr														
(3188) Little Hunting Creek Dr	0.06	170	R											NA		06/26/2003
		From: 29-1576 Sunny View Dr														
		To: 29-3189 W, Ayers Dr														
(3189) Ayers Dr	0.20	210	R											NA		06/26/2003
		From: Dead End														
(3189) Ayers Dr	0.06	100	R											NA		06/26/2003
		From: 29-3188 W, Little Hunting Creek Dr														
(3189) Ayers Dr	0.10	80	R											NA		06/26/2003
		From: 29-3190 Media St														
		To: 29-3188 E, Little Hunting Creek Dr														
(3190) Media St	0.05	220	R											NA		06/26/2003
		From: 29-3188 Little Hunting Creek Dr														
		To: 29-3189 Ayers Dr														
(3191) Frye Rd	0.34	5800	G	98%	1%	0%	0%	0%	0%	C	0.085	F	0.558	5900	G	2011
		From: US 1 Richmond Hwy														
(3191) Frye Rd	0.41	4100	G	98%	1%	0%	0%	0%	0%	F	0.089	F	0.599	4600	G	2011
		From: 29-622 Pole Rd														
(3191) Frye Rd	0.19	1400	R											NA		11/20/2008
		From: 29-3376 Lawrence St														
(3191) Frye Rd	0.09	560	R											NA		07/22/2003
		From: 29-3723 Stedman St														
		To: 29-5559 Pomegranate Ct														

Virginia Department of Transportation
Traffic Engineering Division
2011
Annual Average Daily Traffic Volume Estimates By Section of Route
Fairfax Maintenance Area

Route	Length	AADT	QA	4Tire	Bus	-----Truck-----				QC	K Factor	QK	Dir Factor	AAWDT	QW	Year	
						2Axle	3+Axle	1Trail	2Trail								
Fairfax County																	
(3191) Frye Rd	0.06	380	R								NA			NA		07/22/2003	
						From: 29-5559 Pomegranate Ct											
						To: 29-5555 Welford St											
(3191) Frye Rd	0.03	30	R								NA			NA		07/22/2003	
						From: Dead End											
						To: Cul-de-Sac											
(3192) Jepson Pl	0.09	110	R								NA			NA		07/22/2003	
						From: 29-3183 Gage Rd											
						To: 29-623 Old Mt Vernon Rd											
(3193) Sexton St	0.07	240	R								NA			NA		06/26/2003	
						From: 29-3194 Curtis Ave											
						To: Dead End											
(3194) Curtis Ave	0.10	180	R								NA			NA		06/26/2003	
						From: 29-3193 Sexton St											
						To: 29-2145											
(3195) Harbor Ter	0.05	70	R								NA			NA		06/26/2003	
						From: 29-1967											
						To: 29-1983 Mangum Pl											
(3195) Harbor Ter	0.07	140	R								NA			NA		06/24/2003	
						From: 29-1966 Stratford Lane											
						To: 29-622 Pole Rd											
(3196) Keeler St	0.25	880	R								NA			NA		07/22/2003	
						From: 29-3197 Sprayer St											
						To: 29-3198 Eubank St											
(3196) Keeler St	0.08	610	R								NA			NA		07/22/2003	
						From: 29-3376 Lawrence St											
						To: 29-3374 Keeler Ct											
(3196) Keeler St	0.07	540	R								NA			NA		07/22/2003	
						From: 29-3796 Van Ct											
						To: 29-3797 Noel St											
(3196) Keeler St	0.05	490	R								NA			NA		07/22/2003	
						From: 29-3191 Frye Rd											
						To: Dead End											
(3197) Sprayer St	0.05	50	R								NA			NA		07/22/2003	
						From: 29-3046 Ackley St											
						To: 29-3196 Keeler St											
(3197) Sprayer St	0.05	210	R								NA			NA		07/22/2003	
						From: 29-3761 Gleaves Ct											
						To: 29-3191 Frye Rd											
(3197) Sprayer St	0.12	250	R								NA			NA		07/22/2003	
						From: 29-3196 Keeler Ct											
						To: 29-3191 Frye Rd											
(3198) Eubank St	0.18	110	R								NA			NA		07/22/2003	
						From: 29-3160											
						To: Cul-de-Sac											
(3199) Brady St	0.11	90	R								NA			NA		08/20/2003	
						From: 29-676 Trap Rd											
						To: Cul-de-Sac											
(3200) Massonoff Ct	0.07	60	R								NA			NA		1996	
						From: 29-676 Trap Rd											
						To: Cul-de-Sac											

Virginia Department of Transportation
Traffic Engineering Division
2011
Annual Average Daily Traffic Volume Estimates By Section of Route
Fairfax Maintenance Area

Route	Length	AADT	QA	4Tire	Bus	Truck				QC	K Factor	QK	Dir Factor	AAWDT	QW	Year
						2Axle	3+Axle	1Trail	2Trail							
Fairfax County																
3201 Besley Rd	0.25	800	R								NA			NA		09/22/2005
3201 Besley Rd	0.08	650	R								NA			NA		09/22/2005
3201 Besley Rd	0.05	50	R								NA			NA		1996
3202 Tetterton Ave	0.21	48	R								NA			NA		1996
3203 Bois Ave	0.23	590	R								NA			NA		12/10/2002
3203 Bois Ave	0.14	720	R								NA			NA		12/10/2002
3203 Bois Ave	0.08	890	R								NA			NA		12/10/2002
3204 Clover Dr	0.10	110	R								NA			NA		11/20/2002
3205 Exeter St	0.05	380	R								NA			NA		08/11/2003
3205 Exeter St	0.10	370	R								NA			NA		08/11/2003
3205 Exeter St	0.05	350	R								NA			NA		08/11/2003
3205 Exeter St	0.06	320	R								NA			NA		08/11/2003
3205 Exeter St	0.04	220	R								NA			NA		08/11/2003
3205 Lanier St	0.30	460	R								NA			NA		08/11/2003
3206 Jayhawk St	0.33	3000	R								NA			NA		10/15/2008
3206 Jayhawk St	0.27	230	R								NA			NA		08/11/2003
3207 Madison Ct	0.14	60	R								NA			NA		1997
3208 Linden Hurst Ave	0.15	190	R								NA			NA		12/10/2002
3209 Colmac Dr	0.12	620	R								NA			NA		11/19/2002
3210	0.05	6	R								NA			NA		1986
3210	0.29	130	R								NA			NA		1986

Virginia Department of Transportation
 Traffic Engineering Division
 2011
 Annual Average Daily Traffic Volume Estimates By Section of Route
 Fairfax Maintenance Area

Route	Length	AADT	QA	4Tire	Bus	-----Truck-----				QC	K Factor	QK	Dir Factor	AAWDT	QW	Year
						2Axle	3+Axle	1Trail	2Trail							
Fairfax County																
(3211) Deming Dr	0.09	45	R				From: 29-656 Legato Rd					NA		NA		08/11/2003
(3211) Deming Dr	0.10	40	R				To: 29-3210					NA		NA		08/11/2003
(3211) Deming Dr	0.03	40	R				From: 29-1579 W, Dixie Hill Rd					NA		NA		08/11/2003
(3211) Deming Dr	0.06	20	R				To: 29-1579 E, Dixie Hill Rd					NA		NA		1986
							From: Dead End									
(3212) Delf Dr	0.13	130	R				To: Dead End					NA		NA		1997
(3212) Delf Dr	0.03	230	R				From: 29-3213 Churchill Rd					NA		NA		1997
(3212) Delf Dr	0.17	110	R				To: 29-687					NA		NA		1997
							From: Dead End									
(3213) Churchill Rd	0.13	100	R				To: 29-3212 Delf Dr					NA		NA		1997
							From: Dead End									
(3215) Calla Dr	0.04	290	R				To: 29-3216 Dahlia Ct					NA		NA		12/09/2002
(3215) Calla Dr	0.09	240	R				From: 29-2841 Brookside Rd					NA		NA		12/01/2002
							To: Cul-de-Sac									
(3216) Dahlia Ct	0.14	140	R				From: 29-3215 Calla Dr					NA		NA		12/09/2002
							To: Dead End									
(3217) Garrett St	0.68	2000	R				From: 29-673 Lawyers Rd					NA		NA		1996
							To: 29-5515									
(3218) Nassau Dr	0.16	270	R				From: 29-4131 Carrleigh Pkwy					NA		NA		1986
							To: 29-617 Backlick Rd									
(3219) Falcon St	0.23	170	R				From: 29-3205 Lanier St					NA		NA		08/11/2003
							To: 29-617 Backlick Rd									
(3220) Galesville Pl	0.13	180	R				From: Dead End					NA		NA		08/11/2003
							To: 29-617 Backlick Rd									
(3221) Vermillion Pl	0.11	230	R				From: Dead End					NA		NA		08/11/2003
							To: 29-617 Backlick Rd									
(3222) Cindy Lane	0.13	1800	R				From: 29-3205 Lanier St					NA		NA		08/11/2003
(3222) Cindy Lane	0.15	2300	R				To: 29-796 Hillbrook Dr					NA		NA		12/16/2008
(3222) Cindy Lane	0.02	630	R				From: 29-3265					NA		NA		08/11/2003
(3222) Cindy Lane	0.03	570	R				To: Dead End					NA		NA		08/11/2003
							From: Dead End									
(3223) Homestead Pl	0.06	90	R				To: 29-822 Woodland Dr					NA		NA		1997

Virginia Department of Transportation
 Traffic Engineering Division
 2011
 Annual Average Daily Traffic Volume Estimates By Section of Route
 Fairfax Maintenance Area

Route	Length	AADT	QA	4Tire	Bus	-----Truck-----				QC	K Factor	QK	Dir Factor	AAWDT	QW	Year
						2Axle	3+Axle	1Trail	2Trail							
Fairfax County																
3224 Brookcrest Pl	0.11	300	R				From: 29-711 Gallows Rd					NA		NA		1997
3224 Brookcrest Pl	0.10	120	R				To: 29-3225 Kendale Rd					NA		NA		1997
							From: Dead End									
3225 Kendale Rd	0.05	80	R				To: 29-3224 Brookcrest Pl					NA		NA		1997
							From: Cul-de-Sac									
3226 Quaint Lane	0.06	20	R				To: 29-3293					NA		NA		1997
3226 Quaint Lane	0.11	90	R				To: 29-697 Woodford Rd					NA		NA		1997
							From: Dead End									
3227 Norwalk St	0.06	50	R				To: 29-3228 Plainfield St					NA		NA		1997
3227 Norwalk St	0.07	110	R				To: 29-695 Idylwood Rd					NA		NA		1997
							From: 29-3227 Norwalk St									
3228 Plainfield St	0.04	10	R				To: Dead End					NA		NA		1997
							From: Dead End									
3229	0.04	40	R				To: 29-2037 Rambling Rd					NA		NA		1997
							From: 29-2816 Dumbarton St									
3230 Corland Ct	0.07	60	R				To: Dead End					NA		NA		11/07/2002
							From: 29-691 Franklin Park Rd									
3231 Atoga Ave	0.04	60	R				To: Dead End					NA		NA		11/07/2002
							From: 29-2694									
3232 Dinneen Dr	0.07	290	R				To: 29-3257 Engel Dr					NA		NA		11/20/2002
3232 Dinneen Dr	0.06	320	R				To: 29-690 Old Chesterbrook Rd					NA		NA		11/20/2002
							From: 29-2075 Warner Ave									
3233 Evers Dr	0.04	700	R				To: 29-3234 Heights Ct					NA		NA		11/19/2002
3233 Evers Dr	0.05	810	R				To: 29-3235 Bayside Ct					NA		NA		11/19/2002
3233 Evers Dr	0.07	620	R				To: 29-5009 Davis Ct					NA		NA		11/09/2002
3233 Evers Dr	0.14	310	R				To: 29-6797 Nathaniel Lane					NA		NA		1997
							From: 29-6797									
3233 Evers Dr	0.10	60	R				To: Dead End					NA		NA		1997
							From: 29-3233 Evers Dr									
3234 Heights Ct	0.03	40	R				To: Dead End					NA		NA		1997
							From: Dead End									
3235 Bayside Ct	0.04	60	R				To: 29-3233 Evers Dr					NA		NA		1997
							From: 29-2075 Warner Ave									
3236 Glen Head Ct	0.05	60	R				To: Dead End					NA		NA		1997

Virginia Department of Transportation
Traffic Engineering Division
2011
Annual Average Daily Traffic Volume Estimates By Section of Route
Fairfax Maintenance Area

Route	Length	AADT	QA	4Tire	Bus	-----Truck-----				QC	K Factor	QK	Dir Factor	AAWDT	QW	Year
						2Axle	3+Axle	1Trail	2Trail							
Fairfax County																
3237 Westbury Rd	0.06	70	R								NA			NA		1997
3237 Westbury Rd	0.07	870	R								NA			NA		11/19/2002
3237 Westbury Rd	0.11	870	R								NA			NA		11/19/2002
3238 Swanee Lane	0.19	100	R								NA			NA		1997
3239 Kellogg Dr	0.04	80	R								NA			NA		1996
3239 Kellogg Dr	0.22	70	R								NA			NA		10/29/2002
3239 Kellogg Dr	0.11	160	R								NA			NA		10/28/2002
3239 Kellogg Dr	0.05	500	R								NA			NA		10/28/2002
3239 Kellogg Dr	0.08	570	R								NA			NA		10/28/2002
3239 Kellogg Dr	0.13	1800	R								NA			NA		1997
3240 Smith St	0.10	110	R								NA			NA		10/28/2002
3240 Smith St	0.04	120	R								NA			NA		10/28/2002
3241 Loch Raven Dr	0.23	290	R								NA			NA		10/28/2002
3241 Loch Raven Dr	0.07	530	R								NA			NA		10/28/2002
3241 Loch Raven Dr	0.04	1100	R								NA			NA		10/28/2002
3242 Colleen Lane	0.17	340	R								NA			NA		1997
3242 Colleen Lane	0.12	140	R								NA			NA		1997
3243 Hardy Dr	0.09	170	R								NA			NA		10/28/2002
3243 Hardy Dr	0.09	180	R								NA			NA		10/28/2002
3243 Hardy Dr	0.07	330	R								NA			NA		10/28/2002
3243 Hardy Dr	0.06	270	R								NA			NA		10/28/2002
3243 Hardy Dr	0.19	290	R								NA			NA		10/28/2002
3243 Hardy Dr	0.06	430	R								NA			NA		10/28/2002

Virginia Department of Transportation
Traffic Engineering Division
2011
Annual Average Daily Traffic Volume Estimates By Section of Route
Fairfax Maintenance Area

Route	Length	AADT	QA	4Tire	Bus	-----Truck-----				QC	K Factor	QK	Dir Factor	AAWDT	QW	Year
						2Axle	3+Axle	1Trail	2Trail							
Fairfax County																
(3243) Hardy Dr	0.06	190	R									NA		NA		10/25/2002
(3244) Layman St	0.17	370	R									NA		NA		10/28/2002
(3244) Layman St	0.09	120	R									NA		NA		10/28/2002
(3245) Dolce Dr	0.16	120	R									NA		NA		10/28/2002
(3245) Dolce Dr	0.09	220	R									NA		NA		10/30/2002
(3246) Largo Lane	0.09	100	R									NA		NA		1997
(3247) Queensberry Ave	0.82	4200	G	98%	1%	1%	0%	0%	0%	F	0.097	F	0.679	4500	G	2011
(3247) Queensberry Ave	0.66	3000	G	98%	1%	1%	0%	0%	0%	C	0.103	F	0.59	3200	G	2011
(3248) Adair Lane	0.21	460	R									NA		NA		08/05/2003
(3249) Bullock Lane	0.23	160	R									NA		NA		1997
(3250) Valley Ct	0.13	100	R									NA		NA		1997
(3251) Peverill Dr	0.07	630	R									NA		NA		08/05/2003
(3252) Picot Rd	0.23	610	R									NA		NA		07/25/2003
(3252) Picot Rd	0.04	860	R									NA		NA		07/25/2003
(3252) Picot Rd	0.11	540	R									NA		NA		07/25/2003
(3253) Carol Raye St	0.09	30	R									NA		NA		11/20/2002
(3254) Tipton Lane	0.31	320	R									NA		NA		07/25/2003
(3255) Cecile St	0.10	60	R									NA		NA		1986
(3256) Westminster Ct	0.11	80	R									NA		NA		1997
(3257) Engel Dr	0.09	120	R									NA		NA		10/28/2002

Virginia Department of Transportation
Traffic Engineering Division
2011
Annual Average Daily Traffic Volume Estimates By Section of Route
Fairfax Maintenance Area

Route	Length	AADT	QA	4Tire	Bus	-----Truck-----				QC	K Factor	QK	Dir Factor	AAWDT	QW	Year
						2Axle	3+Axle	1Trail	2Trail							
Fairfax County																
(3257) Engel Dr	0.07	130	R											NA		10/28/2002
(3258) Morrill Ct	0.08	100	R											NA		1997
(3259) Carey Lane	0.13	120	R											NA		1996
(3259) Carey Lane	0.15	140	R											NA		11/17/2008
(3260) Fairwood Lane	0.76	1800	G	99%	0%	1%	0%	0%	0%	C	0.12	F	0.604	1900	G	2011
(3261) Frey Ct	0.07	80	R											NA		1997
(3262) Hornet Lane	0.07	100	R											NA		1997
(3263) Barnum Lane	0.21	150	R											NA		1997
(3264) Lanier St	0.05	70	R											NA		08/11/2003
(3265) Hillbrook Dr	0.03	45	R											NA		08/11/2003
(3266) Wardell St	0.08	100	R											NA		08/11/2003
(3267) Ravenel Ct	0.06	70	R											NA		08/06/2003
(3268) Cola Dr	0.22	290	R											NA		10/28/2002
(3268) Cola Dr	0.10	110	R											NA		10/28/2002
(3269) Ogden Ct	0.05	80	R											NA		1997
(3270) East Ave	0.17	230	R											NA		12/09/2002
(3270) East Ave	0.05	230	R											NA		05/13/2002
(3271) Roslyn Rd	0.22	170	R											NA		08/06/2003
(3272) Margie Dr	0.06	450	R											NA		11/19/2002
(3272) Margie Dr	0.10	640	R											NA		11/19/2002

Virginia Department of Transportation
Traffic Engineering Division
2011
Annual Average Daily Traffic Volume Estimates By Section of Route
Fairfax Maintenance Area

Route	Length	AADT	QA	4Tire	Bus	-----Truck-----				QC	K Factor	QK	Dir Factor	AAWDT	QW	Year
						2Axle	3+Axle	1Trail	2Trail							
Fairfax County																
(3272) Margie Dr	0.03	20	R			From: 29-2062 Sea Cliff Rd					NA		NA			11/19/2002
						To: Dead End										
(3273) Wolfram Ct	0.05	40	R			From: Dead End					NA		NA			1997
						To: 29-2062 Sea Cliff Rd										
(3274) Thornton St	0.37	450	R			From: 29-711 Gallows Rd					NA		NA			1991
						To: 29-958 Daniels Ave										
(3275) Bay Tree Ct	0.14	1700	R			From: 29-613 Sleepy Hollow Lane					NA		NA			11/18/2002
						To: 29-3276 Bent Branch Rd										
(3275) Bay Tree Ct	0.15	130	R			From: 29-3276 Bent Branch Rd					NA		NA			1997
						To: Cul-de-Sac										
(3276) Bent Branch Rd	0.18	400	R			From: 29-613 Sleepy Hollow Rd					NA		NA			11/18/2002
						To: 29-2393 Oakwood Dr										
(3276) Bent Branch Rd	0.08	1100	R			From: 29-2393 Oakwood Dr					NA		NA			11/18/2002
						To: 29-2396 Mapledale Ct										
(3276) Bent Branch Rd	0.05	1100	R			From: 29-2396 Mapledale Ct					NA		NA			11/18/2002
						To: 29-3355										
(3276) Bent Branch Rd	0.11	1000	R			From: 29-3355					NA		NA			11/18/2002
						To: 29-3275 Bay Tree Ct										
(3276) Bent Branch Ct	0.17	160	R			From: 29-3275 Bay Tree Lane					NA		NA			1997
						To: Dead End										
(3277) Lyons St	0.10	500	R			From: SR 7; FR-759					NA		NA			08/31/2005
						To: 29-3278 Vernon Dr										
(3277) Lyons St	0.04	20	R			From: 29-3278 Vernon Dr					NA		NA			1996
						To: Dead End										
(3278) Vernon Dr	0.19	740	R			From: 29-676 Towlston Rd					NA		NA			08/31/2005
						To: 29-3279 Kenmore Dr										
(3278) Vernon Dr	0.09	330	R			From: 29-3279 Kenmore Dr					NA		NA			08/31/2005
						To: 29-3277 Lyons St										
(3278) Vernon Dr	0.29	130	R			From: 29-3277 Lyons St					NA		NA			1996
						To: Cul-de-Sac										
(3279) Kenmore Dr	0.14	60	R			From: 29-3278 Vernon Dr					NA		NA			1996
						To: Dead End										
(3280) Tazewell St	0.09	70	R			From: Arlington County Line					NA		NA			11/07/2002
						To: Dead End										
(3281) Taylor St	0.03	50	R			From: Arlington County Line					NA		NA			11/07/2002
						To: Dead End										
(3282) Stuart St	0.11	80	R			From: Arlington County Line					NA		NA			11/07/2002
						To: Cul-de-Sac										
(3283) Downing St	0.20	350	R			From: 29-712 S, Old Columbia Pike					NA		NA			1997
						To: 29-3517 Downing Ct										
(3283) Gainer St	0.23	390	R			From: 29-3517 Downing Ct					NA		NA			1997
						To: 29-712 N, Old Columbia Pike										

Virginia Department of Transportation
Traffic Engineering Division
2011
Annual Average Daily Traffic Volume Estimates By Section of Route
Fairfax Maintenance Area

Route	Length	AADT	QA	4Tire	Bus	-----Truck-----				QC	K Factor	QK	Dir Factor	AAWDT	QW	Year
						2Axle	3+Axle	1Trail	2Trail							
Fairfax County																
(3284) Woodrow St	0.07	30	R													1996
						From: Dead End										
(3284) Woodrow St	0.09	120	R													10/05/2005
						To: 29-2598 Stryker Ave										
(3284) Woodrow St	0.12	300	R													10/05/2005
						From: 29-1556 S, Trott Ave										
(3284) Woodrow St	0.30	210	R													10/05/2005
						From: 29-3393 S, Gerken Ave										
(3284) Murname St	0.21	160	R													07/22/2009
						To: Murname St										
						From: Woodrow St										
(3284) Murname St	0.17	310	R													10/05/2005
						From: 29-3393 N, Gerken Ave										
						To: 29-1556 N, Trott Ave										
(3285) Southridge Dr	0.44	1500	G	98%	1%	0%	0%	0%	0%	C	0.147	F	0.665	1600	G	2011
						From: 29-693 Westmoreland St										
						To: 29-694 Great Falls St										
(3286) Maxwell Ct	0.11	130	R													1997
						From: Dead End										
(3286) Maxwell Ct	0.04	40	R													1997
						To: 29-3285 Southridge Dr										
						From: Dead End										
(3287) Fisher Ct	0.04	90	R													1997
						From: 29-2726										
						To: Dead End										
(3288) Heritage Ct	0.10	60	R													01/07/2004
						From: 29-2630 Heritage Dr										
						To: Dead End										
(3289) Lupine Lane	0.48	20	R													11/20/2002
						From: 29-1923 Lawton St										
						To: 29-1990 Wemberly Way										
(3290) Craft Rd	0.18	770	R													07/30/2003
						From: 29-1681										
(3290) Craft Rd	0.08	870	R													07/30/2003
						To: 29-3298 Lillian Dr										
(3290) Craft Rd	0.09	960	R													07/30/2003
						From: 29-3254 Tipton Lane										
(3290) Craft Rd	0.04	990	R													07/30/2003
						To: 29-3252 Picot Rd										
						From: 29-644; 29-9794										
(3291) Thornton Ct	0.05	70	R													1997
						From: Cul-de-Sac										
						To: 29-3274 Thornton St										
(3292) Lincolnshire St	0.11	180	R													1997
						From: Dead End										
(3292) Lincolnshire St	0.05	470	R													11/20/2002
						To: 29-3485 Arnheim St										
(3292) Lincolnshire St	0.13	600	R													11/06/2002
						From: 29-2222										
						To: 29-3274 Thornton St										
(3293) Barkham Lane	0.09	200	R													11/08/2002
						From: 29-3226 Quaint Lane										
(3293) Barkham Lane	0.06	130	R													12/10/2002
						To: 29-696 Wolftrap Rd										
						From: 29-3715 Oak Pl										

Virginia Department of Transportation
 Traffic Engineering Division
 2011
 Annual Average Daily Traffic Volume Estimates By Section of Route
 Fairfax Maintenance Area

Route	Length	AADT	QA	4Tire	Bus	-----Truck-----				QC	K Factor	QK	Dir Factor	AAWDT	QW	Year
						2Axle	3+Axle	1Trail	2Trail							
Fairfax County																
3294 Kings Park Dr	0.53	6000	R				From: 29-620 Braddock Rd					NA		NA		1991
3294 Kings Park Dr	0.36	240	R				From: 29-4450 Kenilworth Dr					NA		NA		01/29/2002
3294 Eastbourne Dr	0.64	800	R				From: 29-3647 Southampton Dr					NA		NA		05/08/2003
							To: 29-3295 E, Clydesdale Rd									
3295 Victoria Rd	0.41	6200	R				From: Clydesdale Rd					NA		NA		1991
3295 Victoria Rd	0.22	470	R				From: 29-3297 Thames St					NA		NA		08/05/2009
3295 Victoria Rd	0.48	530	R				From: 29-3294 N, Kings Park Dr					NA		NA		03/16/2009
3295 Victoria Rd	0.15	620	R				From: 29-3383 W, Parliment Dr					NA		NA		08/05/2009
3295 Clydesdale Dr	0.30	670	R				From: 29-3294 S, Kings Park Dr					NA		NA		07/23/2009
3295 Clydesdale Dr	0.22	660	R				From: Victoria Rd					NA		NA		08/05/2009
3295 Clydesdale Dr	0.27	2900	R				From: 29-3647 Southampton Dr					NA		NA		08/05/2009
							To: 29-3806 Danbury Forest Dr									
3296 Cromwell Dr	0.18	110	R				From: 29-3294 SOUTH					NA		NA		01/29/2002
3296 Cromwell Dr	0.09	260	R				From: 29-3625					NA		NA		01/29/2002
3296 Cromwell Dr	0.10	240	R				From: 29-3351 Piccadilly Pl					NA		NA		01/29/2002
3296 Cromwell Dr	0.35	230	R				From: 29-3383 EAST					NA		NA		01/29/2002
3296 Cromwell Dr	0.18	310	R				From: 29-3294 NORTH					NA		NA		01/29/2002
3296 Cromwell Dr	0.20	200	R				From: 29-3367 Grantham St					NA		NA		01/29/2002
3296 Cromwell Dr	0.05	100	R				From: 29-3383 WEST					NA		NA		01/29/2002
							To: Dead End									
3297 Thames St	0.11	170	R				From: 29-3295 Victoria Rd					NA		NA		01/30/2002
3297 Thames St	0.25	190	R				From: 29-3648 London Ct					NA		NA		01/30/2002
3297 Thames St	0.54	340	R				From: 29-3647 S, Southampton Dr					NA		NA		01/30/2002
3297 Thames St	0.10	130	R				From: 29-3658 Derby Ct					NA		NA		01/30/2002
3297 Lancashire Dr	0.08	120	R				From: 29-3647 N, Southampton Dr					NA		NA		01/29/2002
							To: Dead End									
3298 Lillian Dr	0.21	230	R				From: 29-3290 Craft Rd					NA		NA		07/30/2003
							To: 29-1681 Eaton Place									

Virginia Department of Transportation
Traffic Engineering Division
2011
Annual Average Daily Traffic Volume Estimates By Section of Route
Fairfax Maintenance Area

Route	Length	AADT	QA	4Tire	Bus	-----Truck-----				QC	K Factor	QK	Dir Factor	AAWDT	QW	Year
						2Axle	3+Axle	1Trail	2Trail							
Fairfax County																
3299 Meric Rd	0.04	130	R									NA		NA		1997
3300 Larkmeade Dr	0.17	490	R									NA		NA		12/10/2002
3301 Cullum St	0.04	360	R									NA		NA		06/24/2003
3301 Cullum St	0.11	450	R									NA		NA		01/29/2002
3301 Cullum St	0.03	4	R									NA		NA		01/29/2002
3302 Lagrange St	0.04	140	R									NA		NA		06/24/2003
3302 Lagrange St	0.24	370	R									NA		NA		01/29/2002
3302 Lagrange St	0.06	250	R									NA		NA		06/24/2003
3302 Lagrange St	0.06	370	R									NA		NA		01/29/2002
3302 Lagrange St	0.21	370	R									NA		NA		06/24/2003
3302 Lagrange St	0.05	580	R									NA		NA		06/24/2003
3302 Lagrange St	0.06	760	R									NA		NA		06/24/2003
3302 Lagrange St	0.05	1300	R									NA		NA		06/24/2003
3302 Lagrange St	0.06	1200	R									NA		NA		01/29/2002
3303 Overly Dr	0.19	180	R									NA		NA		06/24/2003
3303 Overly Dr	0.09	290	R									NA		NA		06/24/2003
3303 Overly Dr	0.06	110	R									NA		NA		06/24/2003
3304 Pollen St	0.06	940	R									NA		NA		06/24/2003
3304 Pollen St	0.12	570	R									NA		NA		06/24/2003
3304 Pollen St	0.06	410	R									NA		NA		06/24/2003
3304 Pollen St	0.06	340	R									NA		NA		06/24/2003
3304 Pollen St	0.04	40	R									NA		NA		06/24/2003
3305 Jandell Rd	0.03	70	R									NA		NA		06/24/2003

Virginia Department of Transportation
Traffic Engineering Division
2011
Annual Average Daily Traffic Volume Estimates By Section of Route
Fairfax Maintenance Area

Route	Length	AADT	QA	4Tire	Bus	-----Truck-----				QC	K Factor	QK	Dir Factor	AAWDT	QW	Year
						2Axle	3+Axle	1Trail	2Trail							
Fairfax County																
(3305) Jandell Rd	0.16	110	R			From: 29-3306 Sylvania St					NA			NA		06/24/2003
						To: 29-3304 Pollen St										
(3306) Sylvania St	0.06	320	R			From: 29-3305 Jandell Rd					NA			NA		06/24/2003
						To: 29-3307 Benham St										
(3306) Sylvania St	0.19	310	R			From: 29-3304 Pollen St					NA			NA		06/24/2003
						To: 29-3302 Lagrange St										
(3306) Sylvania St	0.21	160	R			From: 29-3306 Sylvania St					NA			NA		06/24/2003
						To: 29-3345 Billsam Ct										
(3307) Benham St	0.10	190	R			From: 29-3304 Pollen St					NA			NA		06/24/2003
						To: 29-3304 Pollen St										
(3307) Benham St	0.05	160	R			From: Dead End					NA			NA		06/24/2003
						To: 29-3301 Cullum St										
(3308) Cullum Dr	0.07	60	R			From: 29-644 Old Keene Mill Rd					NA			NA		06/24/2003
						To: Dead End										
(3309) Jansen Dr	0.86	970	R			From: 29-3332 W. Greeley Blvd					NA			NA		1991
						To: 29-3309 Jansen Dr										
(3310) Bardu Ave	0.96	1300	R			From: 29-3309 Jansen Dr					NA			NA		1991
						To: Dead End										
(3311) Boyd Ct	0.08	130	R			From: 29-3309 Jansen Dr					NA			NA		12/20/2001
						To: Dead End										
(3312) Bracken Ct	0.14	160	R			From: 29-3588 S. Alberta St					NA			NA		12/20/2001
						To: Dead End										
(3313) Alberta Ct	0.14	130	R			From: Dead End					NA			NA		01/02/2001
						To: 29-3588 N. Alberta St										
(3314) Jansen Ct	0.09	120	R			From: 29-3309 Jansen Dr					NA			NA		12/20/2001
						To: 29-644; 29-9781										
(3315) Ainsworth Ave	0.21	140	R			From: 29-3310					NA			NA		08/18/2003
						To: 29-3310										
(3316) Bardu Ct	0.07	100	R			From: Cul-de-Sac					NA			NA		12/20/2001
						To: 29-3326 Glenister Dr										
(3317) Farley St	0.11	110	R			From: 29-3326 Glenister Dr					NA			NA		01/02/2002
						To: Dead End										
(3318) Admiral Dr	0.05	20	R			From: 29-3377 Belle Vista Dr					NA			NA		07/29/2003
						To: 29-3319 Gatewood Dr										
(3318) Admiral Dr	0.22	210	R			From: 29-1594 Villamay Blvd					NA			NA		07/29/2003
						To: Cul-de-Sac										
(3318) Admiral Dr	0.07	270	R			From: 29-3318					NA			NA		07/29/2003
						To: Cul-de-Sac										

Virginia Department of Transportation
Traffic Engineering Division
2011
Annual Average Daily Traffic Volume Estimates By Section of Route
Fairfax Maintenance Area

Route	Length	AADT	QA	4Tire	Bus	-----Truck-----				QC	K Factor	QK	Dir Factor	AAWDT	QW	Year
						2Axle	3+Axle	1Trail	2Trail							
Fairfax County																
(3319) Gatewood Dr	0.08	130	R				29-3318					NA		NA		07/29/2003
(3319) Gatewood Dr	0.10	150	R				29-3325 Gatewood Ct					NA		NA		07/29/2003
(3319) Gatewood Dr	0.21	350	R				29-1524 Burtonwood Dr					NA		NA		07/29/2003
							29-1594 Villamay Blvd									
(3320) Nordok Place	0.29	480	R				29-2069 Elba Rd					NA		NA		07/29/2003
(3320) Nordok Place	0.07	470	R				29-4237 Range Rd					NA		NA		07/29/2003
							29-2197 Midday Lane									
(3321) Bayberry Dr	0.29	320	R				29-2054 S, Candlewood Dr					NA		NA		07/29/2003
(3321) Bayberry Dr	0.03	130	R				29-2053 Oaklawn Dr					NA		NA		07/29/2003
							29-2054 N, Candlewood Dr									
(3322) Lindberg Dr	0.44	6	R				Cul-de-Sac					NA		NA		1986
							29-1577 Beechcraft Dr									
(3323) Dabney Ave	0.10	670	R				29-4131 Carleigh Pkwy					NA		NA		01/02/2002
(3323) Dabney Ave	0.07	540	R				29-3360 Kerkam Ct					NA		NA		01/02/2002
(3323) Dabney Ave	0.04	540	R				29-3359					NA		NA		01/02/2002
(3323) Dabney Ave	0.11	370	R				29-3358 Femleigh Blvd					NA		NA		01/02/2002
(3323) Dabney Ave	0.05	410	R				29-3357 Dabney Ct					NA		NA		01/02/2002
(3323) Dabney Ave	0.06	400	R				29-3388 Blairton Rd					NA		NA		01/02/2002
							29-3332 Greeley Blvd									
(3324) Rockglen Ct	0.08	170	R				Dead End					NA		NA		01/02/2002
(3324) Rockglen Ct	0.11	110	R				29-3335 Rockglen Dr					NA		NA		01/02/2002
							Dead End									
(3325) Gatewood Ct	0.09	70	R				Cul-de-Sac					NA		NA		1986
							29-3319 Gatewood Dr									
(3326) Glenister Dr	0.05	190	R				29-2082 MID					NA		NA		01/02/2002
(3326) Glenister Dr	0.28	130	R				29-3317 S, Farley St					NA		NA		01/02/2002
(3326) Glenister Dr	0.14	250	R				29-3317 N, Farley St					NA		NA		01/02/2002
(3326) Glenister Dr	0.30	470	R				29-2082 WEST					NA		NA		01/02/2002
							29-2082 EAST									
(3327) Harwood Ct	0.05	100	R				29-2082					NA		NA		12/20/2001
							Dead End									

Virginia Department of Transportation
Traffic Engineering Division
2011
Annual Average Daily Traffic Volume Estimates By Section of Route
Fairfax Maintenance Area

Route	Length	AADT	QA	4Tire	Bus	-----Truck-----				QC	K Factor	QK	Dir Factor	AAWDT	QW	Year
						2Axle	3+Axle	1Trail	2Trail							
Fairfax County																
(3328) Redman St	0.10	320	R									NA		NA		08/18/2003
(3328) Redman St	0.25	460	R									NA		NA		08/18/2003
(3329) Flint St	0.03	30	R									NA		NA		08/18/2003
(3329) Flint St	0.09	210	R									NA		NA		08/18/2003
(3329) Flint St	0.12	420	R									NA		NA		08/18/2003
(3330) Scott St	0.10	340	R									NA		NA		08/18/2003
(3330) Scott St	0.20	220	R									NA		NA		08/18/2003
(3331) Giles St	0.05	46	R									NA		NA		04/02/2002
(3331) Giles St	0.09	180	R									NA		NA		08/18/2003
(3331) Giles St	0.11	45	R									NA		NA		08/18/2003
(3332) Greeley Blvd	0.32	1700	R									NA		NA		12/19/2001
(3332) Greeley Blvd	0.25	1700	R									NA		NA		12/19/2001
(3332) Greeley Blvd	0.77	2400	G	98%	2%	0%	0%	0%	0%	F	0.114	F	0.633	2500	G	2011
(3332) Greeley Blvd	0.55	2100	G	98%	2%	0%	0%	0%	0%	C	0.109	F	0.626	2200	G	2011
(3332) Greeley Blvd	1.20	2500	G	98%	2%	0%	0%	0%	0%	F	0.128	F	0.795	2600	G	2011
(3333) Old Oaks Dr	0.15	180	R									NA		NA		12/20/2001
(3333) Old Oaks Dr	0.17	530	R									NA		NA		01/02/2002
(3333) Old Oaks Dr	0.07	500	R									NA		NA		01/02/2002
(3334) Tanglewood Ct	0.05	49	R									NA		NA		12/20/2001
(3335) Rockglen Dr	0.06	340	R									NA		NA		08/14/2003
(3335) Rockglen Dr	0.12	130	R									NA		NA		12/20/2001
(3336) Tyner St	0.10	80	R									NA		NA		08/14/2003

Virginia Department of Transportation
Traffic Engineering Division
2011
Annual Average Daily Traffic Volume Estimates By Section of Route
Fairfax Maintenance Area

Route	Length	AADT	QA	4Tire	Bus	-----Truck-----				QC	K Factor	QK	Dir Factor	AAWDT	QW	Year
						2Axle	3+Axle	1Trail	2Trail							
Fairfax County																
(3336) Tyner St	0.06	100	R			From: 29-3629 Duntley Pl					NA		NA			12/20/2001
						To: Cul-de-Sac										
(3337) Charnwood St	0.04	60	R			From: Cul-de-Sac					NA		NA			12/20/2001
						To: 29-3684 Limerick Ct										
(3337) Charnwood St	0.10	160	R			From: 29-3338 Brompton St					NA		NA			08/14/2003
						To: 29-3310										
(3337) Charnwood St	0.19	240	R			From: 29-3310					NA		NA			08/14/2003
						To: 29-2082										
(3338) Brompton St	0.11	560	R			From: 29-2082					NA		NA			01/02/2002
						To: 29-3337 Charnwood St										
(3338) Brompton St	0.10	390	R			From: 29-3337 Charnwood St					NA		NA			01/02/2002
						To: 29-3337										
(3338) Brompton St	0.07	530	R			From: 29-3332 Greeley Blvd					NA		NA			01/02/2002
						To: 29-3332 Greeley Blvd										
(3338) Brompton St	0.05	370	R			From: 29-3589 Gornley Pl					NA		NA			01/02/2002
						To: 29-3588 Alberta St										
(3338) Brompton St	0.03	210	R			From: 29-3588 Alberta St					NA		NA			01/02/2002
						To: 29-3629 Duntley Pl										
(3338) Brompton St	0.03	30	R			From: 29-3629 Duntley Pl					NA		NA			08/14/2003
						To: Dead End										
(3339) Lory Ct	0.05	50	R			From: Dead End					NA		NA			07/28/2003
						To: 29-2054 Candlewood Dr										
(3340) Becker Dr	0.03	60	R			From: 29-3008 Layton Dr					NA		NA			06/23/2003
						To: Dead End										
(3341) Dyer Ct	0.06	70	R			From: 29-3008 Layton Dr					NA		NA			06/24/2003
						To: Dead End										
(3342) Casperson Rd	0.21	1100	R			From: 29-613 Beulah St					NA		NA			08/18/2003
						To: Dead End										
(3343) Dubois St	0.07	80	R			From: 29-1671 Javins Dr					NA		NA			07/30/2003
						To: 29-1670										
(3344) Old Oaks Ct	0.03	48	R			From: Dead End					NA		NA			01/02/2002
						To: 29-3333 Old Oaks Dr										
(3345) Billsam Ct	0.04	70	R			From: Cul-de-Sac					NA		NA			08/20/2003
						To: 29-3307 Benham St										
(3346) Nedra Ave	0.07	40	R			From: Dead End					NA		NA			07/28/2003
						To: 29-1667 Sumner Rd										
(3347) Courtland Rd	0.10	140	R			From: 29-2197 Midday Lane					NA		NA			07/24/2003
						To: 29-2102 Wellington Rd										
(3347) Courtland Rd	0.15	140	R			From: 29-2102 Wellington Rd					NA		NA			07/28/2003
						To: 0.15 ME 29-2102										

Virginia Department of Transportation
Traffic Engineering Division
2011
Annual Average Daily Traffic Volume Estimates By Section of Route
Fairfax Maintenance Area

Route	Length	AADT	QA	4Tire	Bus	-----Truck-----				QC	K Factor	QK	Dir Factor	AAWDT	QW	Year
						2Axle	3+Axle	1Trail	2Trail							
Fairfax County																
(3347) Courtland Rd	0.08	210	R			From: 0.15 ME 29-2102						NA		NA		07/28/2003
(3347) Courtland Rd	0.24	310	R			To: 29-4228 Maid Marian Ct						NA		NA		07/26/2003
(3348) Shannon Court	0.05	70	R			To: 29-626 Sherwood Hall Lane						NA		NA		07/30/2003
(3350) Buell St	0.03	20	R			From: 29-2197 Midday Lane						NA		NA		07/31/2003
(3351) Piccadilly Pl	0.24	130	R			To: Cul-de-Sac						NA		NA		08/14/2003
(3352) Deland Dr	0.03	420	R			From: 29-1218						NA		NA		01/02/2002
(3352) Deland Dr	0.06	170	R			To: Dead End						NA		NA		08/14/2003
(3352) Doane Ave	0.16	140	R			From: 29-3294						NA		NA		01/02/2002
(3352) Deland Dr	0.07	130	R			To: 29-3296 Cromwell Dr						NA		NA		01/02/2002
(3352) Deland Dr	0.16	170	R			From: Dead End						NA		NA		10/02/2001
(3353) Anson Ct	0.08	150	R			To: 29-3332 Greeley Blvd						NA		NA		08/14/2003
(3353) Anson Ct	0.06	100	R			From: 29-3332 Greeley Blvd						NA		NA		12/20/2001
(3354) Ava St	0.03	20	R			To: 29-3354 Ava St						NA		NA		12/20/2001
(3355) Pinedale Ct	0.10	80	R			From: Dead End						NA		NA		1997
(3355) Cedarwood Ct	0.09	70	R			To: 29-3276 Bent Branch Rd						NA		NA		1997
(3356) Squire Lane	0.21	130	R			From: 29-1681						NA		NA		07/30/2003
(3357) Dabney Ct	0.04	40	R			To: 29-3298 Lillian Dr						NA		NA		12/20/2001
(3358) Fernleigh Blvd	0.03	20	R			From: 29-3323 Dabney Ave						NA		NA		12/20/2001
(3358) Fernleigh Blvd	0.07	860	R			To: Dead End						NA		NA		08/14/2003
(3358) Fernleigh Blvd	0.06	830	R			From: 29-4133 Donset Dr						NA		NA		08/19/2003
(3358) Fernleigh Blvd	0.06	660	R			To: 29-3333 Old Oaks Dr						NA		NA		08/14/2003
						From: 29-3388 Blairton Rd						NA		NA		08/14/2003
						To: 29-3323 Dabney Ave						NA		NA		08/14/2003

Virginia Department of Transportation
 Traffic Engineering Division
 2011
 Annual Average Daily Traffic Volume Estimates By Section of Route
 Fairfax Maintenance Area

Route	Length	AADT	QA	4Tire	Bus	-----Truck-----				QC	K Factor	QK	Dir Factor	AAWDT	QW	Year
						2Axle	3+Axle	1Trail	2Trail							
Fairfax County																
3358	Ferleigh Blvd	0.07	100	R			From: 29-3323 Dabney Ave					NA		NA		12/20/2001
							To: Dead End									
3359	Manley Pl	0.06	70	R			From: 29-3323 Dabney Ave					NA		NA		12/20/2001
							To: Dead End									
3360	Kerkam Ct	0.08	100	R			From: 29-3323 Dabney Ave					NA		NA		12/20/2001
							To: Dead End									
3361	Cedar Ct	0.05	70	R			From: Dead End					NA		NA		08/20/2003
							To: 29-3106 Dogue Dr									
3362	Giles Run Rd	0.34	1900	R			From: 29-3180 Hassett St					NA		NA		08/18/2003
							To: US 1 Richmond Hwy									
3363	Habersham Way	0.07	150	R			From: 29-887 Upland Dr					NA		NA		07/31/2003
							To: 29-1693 S, La Vista Dr									
3363	Habersham Way	0.18	530	R			From: 29-1693 S, La Vista Dr					NA		NA		07/31/2003
							To: 29-1697 Larpin Lane									
3363	Habersham Way	0.04	450	R			From: 29-1697 Larpin Lane					NA		NA		07/31/2003
							To: 29-1693 N, La Vista Dr									
3363	Habersham Way	0.11	160	R			From: 29-1693 N, La Vista Dr					NA		NA		07/31/2003
							To: 29-1698 Poplar Dr									
3364	Joseph Makell Ct	0.16	40	R			From: Cul-de-Sac					NA		NA		07/28/2003
							To: 29-779 Fordson Rd									
3365	Cranford St	0.16	40	R			From: Dead End					NA		NA		08/18/2003
							To: 29-600 Gunston Rd									
3365	Cranford St	0.04	40	R			From: 29-600 Gunston Rd					NA		NA		04/01/2003
							To: Dead End									
3366	Yuma Ct	0.05	80	R			From: Dead End					NA		NA		08/11/2003
							To: 29-2244									
3367	Grantham St	0.05	730	R			From: 29-3296 Cromwell Dr					NA		NA		08/14/2003
							To: 29-3295									
3367	Grantham St	0.06	310	R			From: 29-3295					NA		NA		08/14/2003
							To: 29-645 Burke Lake Rd									
3368	William And Mary Dr	0.14	180	R			From: Dead End					NA		NA		07/28/2003
							To: 29-3371 Governors Ct									
3368	William And Mary Dr	0.08	270	R			From: 29-3371 Governors Ct					NA		NA		07/28/2003
							To: 29-3370 Kings Arm Dr									
3368	William And Mary Dr	0.07	380	R			From: 29-3370 Kings Arm Dr					NA		NA		07/28/2003
							To: 29-3369 Crown Court Rd									
3368	William And Mary Dr	0.11	850	R			From: 29-3369 Crown Court Rd					NA		NA		07/28/2003
							To: 29-6007 Hensley Ct									
3368	William And Mary Dr	0.05	900	R			From: 29-6007 Hensley Ct					NA		NA		07/28/2003
							To: 29-628 Collingwood Rd									
3369	Crown Court Rd	0.11	180	R			From: Cul-de-Sac					NA		NA		07/28/2003
							To: 29-3700 Lakeshire Dr									

Virginia Department of Transportation
Traffic Engineering Division
2011
Annual Average Daily Traffic Volume Estimates By Section of Route
Fairfax Maintenance Area

Route	Length	AADT	QA	4Tire	Bus	-----Truck-----				QC	K Factor	QK	Dir Factor	AAWDT	QW	Year
						2Axle	3+Axle	1Trail	2Trail							
Fairfax County																
3369 Crown Court Rd	0.11	360	R									NA		NA		07/28/2003
3369 Crown Court Rd	0.14	570	R									NA		NA		07/28/2003
3370 Kings Arm Dr	0.16	160	R									NA		NA		07/28/2003
3371 Governors Ct	0.09	170	R									NA		NA		07/28/2003
3372 Nelway Dr	0.07	530	R									NA		NA		12/09/2002
3372 Nelway Dr	0.12	290	R									NA		NA		12/09/2002
3372 Nelway Dr	0.07	270	R									NA		NA		12/09/2002
3372 Nelway Dr	0.09	180	R									NA		NA		12/09/2002
3372 Nelway Dr	0.07	160	R									NA		NA		12/09/2002
3373 Nelway Ct	0.07	60	R									NA		NA		10/31/2002
3374 Keeler Ct	0.04	50	R									NA		NA		08/20/2003
3375 Millbrook Pl	0.12	120	R									NA		NA		08/20/2003
3376 Lawrence St	0.41	2900	R									NA		NA		1991
3376 Lawrence St	0.59	4900	G	97%	3%	0%	0%	0%	0%	C	0.095	F	0.562	5000	G	2011
3376 Lawrence St	0.26	700	R									NA		NA		1991
3377 Belle Vista Dr	0.19	300	R									NA		NA		07/29/2003
3377 Belle Vista Dr	0.08	170	R									NA		NA		07/29/2003
3378 Nemeth Ct	0.05	50	R									NA		NA		07/29/2003
3379 Woodlawn Ct	0.04	300	R									NA		NA		07/29/2003
3380 Fern Oak Ct	0.01	9	R									NA		NA		1997
3380 Fern Oak Ct	0.09	90	R									NA		NA		1997

Virginia Department of Transportation
Traffic Engineering Division
2011
Annual Average Daily Traffic Volume Estimates By Section of Route
Fairfax Maintenance Area

Route	Length	AADT	QA	4Tire	Bus	-----Truck-----				QC	K Factor	QK	Dir Factor	AAWDT	QW	Year
						2Axle	3+Axle	1Trail	2Trail							
Fairfax County																
3381 Poyntz Pl	0.04	46	R				From: Dead End					NA		NA		07/31/2003
							To: 29-1540 Brookland Rd									
3382 Westridge Ct	0.17	190	R				From: Cul-de-Sac					NA		NA		07/31/2003
							To: 29-1540 Brookland Rd									
3383 Parliment Dr	0.53	1600	R				From: 29-3647 W, Lake Braddock Dr					NA		NA		01/24/2002
							To: 29-638 Rolling Rd									
3383 Parliment Dr	0.84	1600	N				From: Dead End					NA		NA		01/24/2002
							To: Dead End									
3384 Trafalgar Ct	0.15	180	R				From: Dead End					NA		NA		08/14/2003
							To: 29-3294									
3384 Trafalgar Ct	0.02	160	R				From: 0.02 ME 29-3294					NA		NA		08/14/2003
							To: 29-3383									
3385 Parkway Pl	0.03	150	R				From: Dead End					NA		NA		08/14/2003
							To: Dead End									
3386 Upton St	0.06	50	R				From: Dead End					NA		NA		12/09/2002
							To: 29-2841 Brookside Rd									
3387 Maryalice Pl	0.07	40	R				From: Cul-de-Sac					NA		NA		1997
							To: 29-1869 Magnolia Lane									
3388 Blairton Rd	0.15	200	R				From: Cul-de-Sac					NA		NA		12/20/2001
							To: 29-3358 Fernleigh Blvd									
3388 Blairton Rd	0.17	120	R				From: 29-3323 Dabney Ave					NA		NA		01/07/2004
							To: 29-1680									
3389 Talbois Pl	0.04	60	R				From: Cul-de-Sac					NA		NA		07/31/2003
							To: Dead End									
3390 La Ronde Ct	0.07	70	R				From: Cul-de-Sac					NA		NA		07/29/2003
							To: 29-1524 Burtonwood Dr									
3391 Hulvey Ter	0.07	210	R				From: 29-1472 Beddoe St					NA		NA		07/29/2003
							To: Dead End									
3392 Copperfield Ct	0.02	49	R				From: Dead End					NA		NA		08/14/2003
							To: 29-3295									
3393 Gerken Ave	0.05	50	R				From: Dead End					NA		NA		12/10/2002
							To: 29-3284 SOUTH									
3393 Gerken Ave	0.10	200	R				From: 29-3284 NORTH					NA		NA		12/10/2002
							To: 29-3217 Garrett St									
3393 Gerken Ave	0.11	280	R				From: 29-3352					NA		NA		12/10/2002
							To: Dead End									
3394 Doane Ct	0.04	60	R				From: Dead End					NA		NA		12/20/2001
							To: Dead End									
3395 Portland Pl	0.07	50	R				From: Dead End					NA		NA		1996
							To: 29-3634 Orlo Dr									

Virginia Department of Transportation
Traffic Engineering Division
2011
Annual Average Daily Traffic Volume Estimates By Section of Route
Fairfax Maintenance Area

Route	Length	AADT	QA	4Tire	Bus	-----Truck-----				QC	K Factor	QK	Dir Factor	AAWDT	QW	Year
						2Axle	3+Axle	1Trail	2Trail							
Fairfax County																
(3395) Portland Pl	0.11	520	R			From: 29-3634 Orlo Dr					NA			NA		10/17/2005
(3395) Portland Pl	0.08	720	R			To: 29-3635 Weller Ave					NA			NA		10/17/2005
(3396) Hilldale Dr	0.14	150	R			From: 29-760 Brook Rd					NA			NA		07/31/2003
(3396) Hilldale Dr						To: 29-1698 Poplar Dr					NA			NA		07/31/2003
(3397) Leric Lane	0.05	110	R			From: Dead End					NA			NA		01/07/2004
(3397) Leric Lane						To: 29-923 White Oaks Dr					NA			NA		01/07/2004
(3398) Douglas St	0.10	110	R			From: Cul-de-Sac					NA			NA		07/28/2003
(3398) Douglas St	0.10	190	R			From: 0.10 MW 29-779					NA			NA		07/28/2003
(3398) Douglas St						To: 29-779 Fordson Rd					NA			NA		07/28/2003
(3399) Summers Lane	0.13	600	R			From: Dead End					NA			NA		1997
(3399) Summers Lane						To: 29-795					NA			NA		1997
(3400) Reedy Dr	0.07	140	R			From: Cul-de-Sac					NA			NA		1997
(3400) Reedy Dr	0.19	120	R			From: 29-3448 Hayden Lane					NA			NA		1997
(3400) Reedy Dr						To: Dead End					NA			NA		1997
(3401) Arlington Blvd Frontage	0.12	190	R			From: Dead End					NA			NA		1997
(3401) Arlington Blvd Frontage						To: 29-698 Cedar Lane					NA			NA		1997
(3402) Aline Ave	0.02	840	R			From: 29-677; 29-950					NA			NA		06/22/2005
(3402) Aline Ave	0.08	3100	R			From: 0.02 MN 29-677					NA			NA		1986
(3402) Aline Ave	0.10	3100	R			From: 29-786					NA			NA		1986
(3402) Aline Ave						To: SR 7; FR-757					NA			NA		1986
(3403) Clinton Rd	0.20	310	R			From: 29-3025 Clinton Rd					NA			NA		10/14/2008
(3403) Clinton Rd						To: 29-2462 Spring Valley Dr					NA			NA		10/14/2008
(3404) Custis Pkwy	0.08	170	R			From: 29-1718 Woodlawn Ave					NA			NA		11/18/2002
(3404) Custis Pkwy	0.05	270	R			From: 29-1722 Monroe St					NA			NA		11/18/2002
(3404) Custis Pkwy	0.05	310	R			From: 29-1717 Marshall St					NA			NA		11/18/2002
(3404) Custis Pkwy	0.06	300	R			From: 29-1716 George Mason Rd					NA			NA		11/18/2002
(3404) Custis Pkwy	0.07	290	R			From: 29-1715 Greenway Blvd					NA			NA		11/18/2002
(3404) Custis Pkwy						To: 29-1714 Cameron Rd					NA			NA		11/18/2002
(3405) College Lane	0.05	70	R			From: Dead End					NA			NA		08/07/2003
(3405) College Lane	0.05	110	R			From: 29-2797 Killebrew Dr					NA			NA		08/07/2003
(3405) College Lane						To: 29-3406 Banner Ct					NA			NA		08/07/2003

Virginia Department of Transportation
Traffic Engineering Division
2011
Annual Average Daily Traffic Volume Estimates By Section of Route
Fairfax Maintenance Area

Route	Length	AADT	QA	4Tire	Bus	-----Truck-----				QC	K Factor	QK	Dir Factor	AAWDT	QW	Year
						2Axle	3+Axle	1Trail	2Trail							
Fairfax County																
3405 College Lane	0.06	80	R								NA			NA		08/07/2003
From: 29-3406 Banner Ct																
To: 29-3441 Regina Dr																
3406 Banner Ct	0.04	50	R								NA			NA		08/07/2003
From: Dead End																
To: 29-3405 College Lane																
3407 Baxter Ct	0.08	90	R								NA			NA		08/07/2003
From: 29-2797 Killebrew Dr																
To: Dead End																
3408 Santayana Dr	0.09	110	R								NA			NA		1997
From: Cul-de-Sac																
3408 Santayana Dr	0.15	460	R								NA			NA		1997
From: 29-3409 Christopher St																
3408 Santayana Dr	0.14	630	R								NA			NA		1997
From: 29-2902																
3408 Santayana Dr	0.14	450	R								NA			NA		11/04/2002
From: 29-3415 Edenvale Rd																
3408 Santayana Dr	0.04	410	R								NA			NA		11/04/2002
From: 29-3416 Midland Rd																
3408 Santayana Dr	0.13	480	R								NA			NA		1997
From: 29-3515 Rocky Mount Rd																
3408 Santayana Dr	0.13	150	R								NA			NA		1997
From: 29-4420 Mill Springs Dr																
To: Dead End																
3409 Christopher St	0.09	80	R								NA			NA		1997
From: Dead End																
3409 Christopher St	0.07	200	R								NA			NA		1997
From: 29-3414 Saint Pauls Pl																
3409 Christopher St	0.21	310	R								NA			NA		1997
From: 29-3412 Pr William Dr																
3409 Christopher St	0.09	470	R								NA			NA		1997
From: 29-3410 Alba Pl																
To: 29-3408 Santayana Dr																
3410 Alba Pl	0.10	390	R								NA			NA		1997
From: 29-874 Hamilton Dr																
3410 Alba Pl	0.08	460	R								NA			NA		1997
From: 29-3411 Saint Marks Pl																
To: 29-3409 Christopher St																
3411 Saint Marks Pl	0.11	110	R								NA			NA		1997
From: Dead End																
3411 Saint Marks Pl	0.25	190	R								NA			NA		1997
From: 29-3412 Pr William Dr																
To: 29-3410 Alba Pl																
3412 Prince William Dr	1.05	2200	G	98%	0%	1%	0%	0%	0%	C	0.104	F	0.52	2100	G	2011
From: SR 236 Little River Tpk																
3412 Prince William Dr	0.65	1400	R								NA			NA		12/07/2005
From: 29-874 Hamilton Dr																
To: ECL Fairfax																
3413 Parkside Ter	0.22	200	R								NA			NA		1997
From: 29-2902																
To: Dead End																
3414 Saint Pauls Pl	0.07	70	R								NA			NA		1997
From: 29-3409 Christopher St																
To: Dead End																

Virginia Department of Transportation
Traffic Engineering Division
2011
Annual Average Daily Traffic Volume Estimates By Section of Route
Fairfax Maintenance Area

Route	Length	AADT	QA	4Tire	Bus	-----Truck-----				QC	K Factor	QK	Dir Factor	AAWDT	QW	Year
						2Axle	3+Axle	1Trail	2Trail							
Fairfax County																
3415 Edenvale Rd	0.09	80	R			From: 29-3408 Santayana Dr					NA		NA			1997
						To: Dead End										
3416 Midland Rd	0.10	120	R			From: 29-2902					NA		NA			11/04/2002
3416 Midland Rd	0.07	160	R			From: 29-3610 Leghorn Pl					NA		NA			11/04/2002
						To: 29-3408 Santayana Dr										
3417 Gosport Lane	0.06	200	R			From: 29-3420					NA		NA			08/05/2003
						To: 29-3426 SOUTH										
3417 Gosport Lane	0.23	250	R			From: 29-3426 NORTH					NA		NA			08/05/2003
						To: 29-3247 S, Queensberry Ave										
3417 Gosport Lane	0.21	170	R			From: 29-3247 N, Queensberry Ave					NA		NA			08/05/2003
						To: 29-3696 Sedgewick Lane										
3418 Webbwood Ct	0.08	140	R			From: Dead End					NA		NA			08/04/2003
						To: 29-3047 Long Pine Dr										
3418 Webbwood Ct	0.06	80	R			From: 29-3047 Long Pine Dr					NA		NA			08/04/2003
						To: Dead End										
3419 Anola Ct	0.05	80	R			From: 29-3047 Long Pine Dr					NA		NA			08/05/2003
						To: Dead End										
3420 Inverchapel Rd	1.32	2800	R			From: 29-3551 E, Hatteras Lane					NA		NA			1991
						To: 29-620 Braddock Rd										
3421 Carrick Lane	0.13	210	R			From: 29-3420					NA		NA			08/05/2003
						To: 29-3423 Landgrave Lane										
3421 Carrick Lane	0.18	310	R			From: 29-3423 Landgrave Lane					NA		NA			08/05/2003
						To: 29-3247 Queensberry Ave										
3422 Drayton Lane	0.14	310	R			From: 29-3420					NA		NA			08/05/2003
						To: 29-3424 Kepler Lane										
3422 Drayton Lane	0.05	380	R			From: 29-3424 Kepler Lane					NA		NA			08/05/2003
						To: 29-3423 Landgrave Lane										
3422 Drayton Lane	0.06	490	R			From: 29-3423 Landgrave Lane					NA		NA			08/05/2003
						To: 29-3426										
3422 Drayton Lane	0.06	650	R			From: 29-3426					NA		NA			08/05/2003
						To: 29-3427										
3422 Drayton Lane	0.05	770	R			From: 29-3427					NA		NA			08/05/2003
						To: 29-3428 Oldcastle Lane										
3422 Drayton Lane	0.04	860	R			From: 29-3428 Oldcastle Lane					NA		NA			08/05/2003
						To: 29-3247 Queensberry Ave										
3423 Landgrave Lane	0.25	80	R			From: 29-3420					NA		NA			08/05/2003
						To: 29-3422 Drayton Lane										
3423 Landgrave Lane	0.06	170	R			From: 29-3422 Drayton Lane					NA		NA			08/05/2003
						To: 29-3421 Carrick Lane										
3424 Kepler Lane	0.19	140	R			From: 29-3420					NA		NA			08/05/2003
						To: 29-3422 Drayton Lane										

Virginia Department of Transportation
 Traffic Engineering Division
 2011
 Annual Average Daily Traffic Volume Estimates By Section of Route
 Fairfax Maintenance Area

Route	Length	AADT	QA	4Tire	Bus	-----Truck-----				QC	K Factor	QK	Dir Factor	AAWDT	QW	Year
						2Axle	3+Axle	1Trail	2Trail							
Fairfax County																
(3425) Juxon Pl	0.11	190	R			From: 29-3420					NA			NA		08/05/2003
						To: Cul-de-Sac										
(3426) Moultrie Rd	0.19	100	R			From: 29-3420 Inverchapel Rd					NA			NA		08/05/2003
(3426) Moultrie Rd	0.03	140	R			From: 29-3417 S, Gosport Lane					NA			NA		08/05/2003
(3426) Moultrie Rd	0.18	190	R			From: 29-3417 N, Gosport Lane					NA			NA		08/05/2003
(3426) Moultrie Rd	0.23	280	R			From: 29-3429 Ellet Rd					NA			NA		08/05/2003
						To: 29-3422 Drayton Lane										
(3427) Nutting Dr	0.19	110	R			From: 29-3417 Gosport Lane					NA			NA		08/05/2003
(3427) Nutting Dr	0.21	140	R			From: 29-3429 Ellet Rd					NA			NA		08/06/2003
						To: 29-3422 Drayton Lane										
(3428) Oldcastle Lane	0.24	80	R			From: 29-3429					NA			NA		08/05/2003
						To: 29-3422 Drayton Lane										
(3429) Ellet Rd	0.12	330	R			From: 29-3420 Inverchapel Rd					NA			NA		08/05/2003
(3429) Ellet Rd	0.06	360	R			From: 29-3426					NA			NA		08/05/2003
(3429) Ellet Rd	0.06	440	R			From: 29-3427					NA			NA		08/05/2003
(3429) Ellet Rd	0.06	480	R			From: 29-3428 Oldcastle Lane					NA			NA		08/05/2003
(3429) Ellet Rd	0.07	610	R			From: 29-3539 Pillow Lane					NA			NA		08/05/2003
(3429) Ellet Rd	0.06	240	R			From: 29-3247 N, Queensberry Ave					NA			NA		08/05/2003
(3429) Ellet Rd	0.22	140	R			From: 29-3540 Ringold Pl					NA			NA		08/05/2003
(3429) Foote Lane	0.21	200	R			From: 29-3696 Sedgewick Lane					NA			NA		08/05/2003
(3429)	0.03	190	R			From: 29-3247 S, Queensberry Ave					NA			NA		05/12/2003
						To: 29-3247 Queensberry Ave										
						To: Dead End										
(3430) Halleck Pl	0.04	50	R			From: Dead End					NA			NA		08/06/2003
						To: 29-3420										
(3431) Noble Dr	0.06	600	R			From: 29-2807 Birch Rd					NA			NA		12/09/2002
(3431) Noble Dr	0.04	530	R			From: 29-3468 Lansing Ct					NA			NA		12/09/2002
(3431) Noble Dr	0.10	420	R			From: 29-3508 Sheridan Ct					NA			NA		12/09/2002
(3431) Noble Dr	0.05	510	R			From: 29-3901 Alhambra Ct					NA			NA		12/09/2002
(3431) Noble Dr	0.07	620	R			From: 29-2814 Tucker Ave					NA			NA		12/09/2002
						To: 29-695 Kirby Rd										

Virginia Department of Transportation
Traffic Engineering Division
2011
Annual Average Daily Traffic Volume Estimates By Section of Route
Fairfax Maintenance Area

Route	Length	AADT	QA	4Tire	Bus	-----Truck-----				QC	K Factor	QK	Dir Factor	AAWDT	QW	Year
						2Axle	3+Axle	1Trail	2Trail							
Fairfax County																
(3432) Tillman Dr	0.21	220	R			From: 29-2749 Sportsman Dr					NA			NA		12/09/2002
						To: 29-650 Magarity Rd										
(3433) Gilbertson Rd	0.05	20	R			From: 0.05 MS 29-1543					NA			NA		09/22/2001
(3433) Gilbertson Rd	0.04	20	R			From: 29-1543 Glenmere Rd					NA			NA		09/22/2001
						To: Dead End										
(3434) Longfellow Ct	0.14	160	R			From: 29-1809 Longfellow St					NA			NA		1997
						To: Dead End										
(3435) Maplecrest Dr	0.11	80	R			From: 29-3039 Moss Dr					NA			NA		12/10/2002
						To: 29-2293 Murray Lane										
(3436) Bouffant Blvd	0.05	150	R			From: Dead End					NA			NA		1997
(3436) Bouffant Blvd	0.16	290	R			From: 29-2781 North Rosser St					NA			NA		1997
(3436) Bouffant Blvd	0.02	30	R			From: 29-1844 Paul St					NA			NA		1997
						To: Dead End										
(3437) Crescent Lane	0.10	80	R			From: Arlington County Line					NA			NA		12/01/2002
						To: 29-689 Chesterbrook Rd										
(3438) Butternut Ct	0.05	80	R			From: Dead End					NA			NA		1997
						To: 29-1923 Lawton St										
(3439) Tyndale St	0.13	320	R			From: 29-2768 Baldwin Dr					NA			NA		11/19/2002
(3439) Tyndale St	0.06	340	R			From: 29-2759 Susquehannock Dr					NA			NA		11/19/2002
(3439) Tyndale St	0.04	540	R			From: 29-694 Great Falls Street					NA			NA		11/19/2002
(3439) Tyndale St	0.22	290	R			From: 29-3272 Margie Dr					NA			NA		11/19/2002
						To: 29-2043 Rupert St										
(3440) Melissa Ct	0.06	100	R			From: 29-1244 Andes Dr					NA			NA		08/08/2001
						To: Cul-de-Sac										
(3441) Regina Dr	0.16	200	R			From: 29-2686 Kalorama Rd					NA			NA		08/07/2003
(3441) Regina Dr	0.10	130	R			From: 29-3405 College Lane					NA			NA		08/07/2003
(3441) Regina Dr	0.04	60	R			From: 29-2627 Royston St					NA			NA		08/07/2003
						To: Dead End										
(3442) Dempsey St	0.11	400	R			From: 29-2824 Divine St					NA			NA		12/09/2002
(3442) Dempsey St	0.09	520	R			From: 29-3257 Engel Dr					NA			NA		12/09/2002
						To: 29-690 Old Chesterbrook Rd										
(3443) Luckey Ct	0.06	50	R			From: 29-1889 Mansfield Rd					NA			NA		1997
						To: Dead End										

Virginia Department of Transportation
Traffic Engineering Division
2011
Annual Average Daily Traffic Volume Estimates By Section of Route
Fairfax Maintenance Area

Route	Length	AADT	QA	4Tire	Bus	-----Truck-----				QC	K Factor	QK	Dir Factor	AAWDT	QW	Year
						2Axle	3+Axle	1Trail	2Trail							
Fairfax County																
(3444) San Juan Dr	0.05	180	R									NA		NA		01/08/2004
						From: Dead End										
						To: 29-1463 NORTH										
(3444) San Juan Dr	0.06	1100	R									NA		NA		01/08/2004
						From: 29-1463 SOUTH										
(3444) San Juan Dr	0.16	280	R									NA		NA		01/08/2004
						From: 29-1239 Decatur Dr										
(3444) San Juan Dr	0.16	40	R									NA		NA		01/08/2004
						To: Cul-de-Sac										
(3445) Alta Vista Ct	0.06	100	R									NA		NA		08/08/2001
						From: Dead End										
						To: 29-1269 Alta Vista Dr										
(3446) Cherrywood Lane	0.03	70	R									NA		NA		11/06/2002
						From: Dead End										
						To: 29-2293 Murray Lane										
(3447) Beverly Rd	0.06	390	R									NA		NA		11/04/2002
						From: 29-1814 Chelsea Rd										
(3447) Beverly Rd	0.05	280	R									NA		NA		12/10/2002
						From: 29-1815 Saint Albans Rd										
						To: 29-1824 Melrose Dr										
(3448) Hayden Lane	0.09	370	R									NA		NA		11/04/2002
						From: 29-3400 Reedy Dr										
(3448) Hayden Lane	0.11	360	R									NA		NA		11/04/2002
						From: 29-3565										
(3448) Hayden Lane	0.09	470	R									NA		NA		11/19/2002
						From: 29-3566 Knox Rd										
						To: 29-846 Woodburn Rd										
(3449) George Mason Dr S	0.65	20000	G	98%	1%	1%	0%	0%	0%	C	0.086	F	0.556	19000	G	2011
						From: Seminary Rd										
						To: Arlington County Line										
(3450) Arden St	0.12	100	R									NA		NA		1997
						From: 29-974 Elm Pl										
(3450) Arden St	0.37	240	R									NA		NA		05/13/2002
						From: Dead End: Gap										
						To: 29-2713 Arden Ct										
(3451) Avon Lane	0.25	10	R									NA		NA		1997
						From: 29-703 Shreve Rd										
						To: Cul-de-Sac										
(3452) Belvedere Dr	0.16	250	R									NA		NA		07/25/2003
						From: 29-779 Fordson Rd										
						To: Dead End										
(3453) Mullen Lane	0.12	140	R									NA		NA		08/20/2003
						From: Cul-de-Sac										
						To: 29-3552										
(3455) Rosemoor Lane	0.14	90	R									NA		NA		1997
						From: Cul-de-Sac										
(3455) Rosemoor Lane	0.09	250	R									NA		NA		1997
						From: 29-1005 Robin Ridge Rd										
(3455) Rosemoor Lane	0.07	190	R									NA		NA		1997
						From: 29-1126										
						To: 29-4428 Spartan Rd										
(3456) Lookout Ct	0.15	190	R									NA		NA		08/20/2003
						From: Cul-de-Sac										
						To: 29-3749 Wilkinson Place										

Virginia Department of Transportation
Traffic Engineering Division
2011
Annual Average Daily Traffic Volume Estimates By Section of Route
Fairfax Maintenance Area

Route	Length	AADT	QA	4Tire	Bus	-----Truck-----				QC	K Factor	QK	Dir Factor	AAWDT	QW	Year
						2Axle	3+Axle	1Trail	2Trail							
Fairfax County																
(3457) Kenbar Ct	0.14	130	R								NA		NA			1997
(3458) Bargo Ct	0.05	60	R								NA		NA			1997
(3459) Gigner Dr	0.06	250	R								NA		NA			1997
(3460) Andes Ct	0.07	120	R								NA		NA			08/08/2001
(3461) Silas Burke St	0.09	3700	R								NA		NA			11/05/2001
(3461) Silas Burke St	0.09	3700	R								NA		NA			11/05/2001
(3461) Silas Burke St	0.10	3700	R								NA		NA			11/05/2001
(3462) Hannah St	0.04	9	R								NA		NA			11/01/2001
(3463) Eula St	0.04	8	R								NA		NA			11/01/2001
(3464) Court Petit	0.05	50	R								NA		NA			1997
(3465) Espey Lane	0.07	100	R								NA		NA			1997
(3465) Espey Lane	0.09	290	R								NA		NA			1997
(3466) Mann Ct	0.08	40	R								NA		NA			1997
(3467) Westwood Park Lane	0.19	190	R								NA		NA			1997
(3468) Lansing Ct	0.09	130	R								NA		NA			1997
(3468) Lansing Ct	0.05	70	R								NA		NA			1997
(3469) Mary St	0.18	5300	R								NA		NA			11/19/2002
(3469) Mary St	0.03	600	R								NA		NA			11/19/2002
(3470) Morris St	0.13	690	R								NA		NA			11/19/2002
(3471) Boss St	0.10	710	R								NA		NA			12/10/2002

Virginia Department of Transportation
Traffic Engineering Division
2011
Annual Average Daily Traffic Volume Estimates By Section of Route
Fairfax Maintenance Area

Route	Length	AADT	QA	4Tire	Bus	-----Truck-----				QC	K Factor	QK	Dir Factor	AAWDT	QW	Year
						2Axle	3+Axle	1Trail	2Trail							
Fairfax County																
(3472) Tunlaw St	0.10	140	R			From: 29-2462					NA		NA			08/20/2003
(3472) Tunlaw St	0.14	100	R			To: 29-3618 Tunlaw Ct					NA		NA			08/20/2003
(3473) Litton Lane	0.19	60	R			From: 29-1142					NA		NA			1997
(3473) Litton Lane						To: Dead End										
(3474) Forest Villa Lane	0.09	500	R			From: 29-1910 Basil Rd					NA		NA			12/09/2002
(3474) Forest Villa Lane	0.66	560	R			To: 29-2811 Oakview Dr					NA		NA			12/09/2002
(3474) Forest Villa Lane						From: 29-3475 Furlong Rd					NA		NA			12/09/2002
(3474) Forest Villa Lane						To: 29-6469 Carlin Lane										
(3475) Furlong Rd	0.08	90	R			From: Dead End					NA		NA			1997
(3475) Furlong Rd						To: 29-3474										
(3476) Kingston Dr	0.16	470	R			From: Dead End					NA		NA			08/11/2003
(3476) Kingston Lane	0.08	3200	R			To: 29-3477 Winter Lane					NA		NA			08/11/2003
(3476) Kingston Lane						From: 29-2448 Pacific Lane										
(3477) Winter Lane	0.05	130	R			From: Dead End					NA		NA			08/11/2003
(3477) Winter Lane	0.12	100	R			To: 29-3476 Kingston Dr					NA		NA			08/11/2003
(3477) Winter Lane	0.06	20	R			From: 29-3512 Dodson Dr					NA		NA			1986
(3477) Winter Lane						To: Dead End										
(3478) Hessney Dr	0.07	90	R			From: 29-708 Kerns Rd					NA		NA			1997
(3478) Hessney Dr						To: Cul-de-Sac										
(3479) Ampthill Dr	0.17	290	R			From: Cul-de-Sac					NA		NA			08/20/2003
(3479) Ampthill Dr	0.16	480	R			To: 29-2965 Pima St					NA		NA			08/20/2003
(3479) Ampthill Dr						From: 29-2244										
(3480) Olds Dr	0.06	220	R			From: 29-3481 Kimble Ct					NA		NA			1997
(3480) Olds Dr						To: 29-714 Glen Carlyn Rd										
(3481) Kimble Ct	0.07	190	R			From: Dead End					NA		NA			1997
(3481) Kimble Ct	0.06	200	R			To: 29-3480 Olds Dr					NA		NA			1997
(3481) Kimble Ct						From: 0.06 ME 29-3480										
(3482) North Upland St	0.07	430	R			From: Dead End					NA		NA			1986
(3482) North Upland St						To: Arlington County Line										
(3483) Xavier Ct	0.07	60	R			From: 29-2768 Baldwin Dr					NA		NA			1997
(3483) Xavier Ct						To: Cul-de-Sac										
(3484) Purdue Pl	0.07	70	R			From: 29-2768 Baldwin Dr					NA		NA			1997
(3484) Purdue Pl						To: Cul-de-Sac										

Virginia Department of Transportation
Traffic Engineering Division
2011
Annual Average Daily Traffic Volume Estimates By Section of Route
Fairfax Maintenance Area

Route	Length	AADT	QA	4Tire	Bus	-----Truck-----				QC	K Factor	QK	Dir Factor	AAWDT	QW	Year
						2Axle	3+Axle	1Trail	2Trail							
Fairfax County																
(3485) Arnheim St	0.06	520	R			From: 29-3292 Lincolshire St					NA			NA		01/03/2006
						To: 29-711 Gallows Rd										
(3486) Girard St	0.20	290	R			From: 29-3272 Margie Dr					NA			NA		11/19/2002
						To: 29-2043 Rupert St										
(3487) Hillsman St	0.34	10	R			From: Cul-de-Sac					NA			NA		1986
						To: 29-703 Shreve Rd										
(3487) Hillsman St	0.10	310	R			From: 29-703 N, Shreve Rd					NA			NA		11/02/2005
						To: 29-2670 Roswell Dr										
(3487) Hillsman St	0.08	70	R			From: Dead End					NA			NA		1986
						To: 29-1244 Andes Dr										
(3488) Stanrich Ct	0.06	110	R			From: Cul-de-Sac					NA			NA		08/08/2001
						To: 29-3047 Long Pine Dr										
(3489) Guy Pl	0.06	50	R			From: Dead End					NA			NA		1986
						To: 29-649 Annandale Rd										
(3490) Sheffield Ct	0.08	90	R			From: Dead End					NA			NA		1997
						To: 29-3595 Flag Run Dr										
(3491) Viceroy St	0.09	110	R			From: 29-3657 Kevin Ct					NA			NA		10/28/2008
						To: 29-3492 Viceroy Ct										
(3491) Viceroy St	0.16	120	R			From: 29-3247 Queensberry Ave					NA			NA		1986
						To: 29-3491 Viceroy St										
(3492) Viceroy Ct	0.05	290	R			From: Dead End					NA			NA		10/28/2008
						To: 29-3491 Viceroy St										
(3492) Viceroy Ct	0.04	30	R			From: Dead End					NA			NA		1986
						To: 29-3491 Viceroy St										
(3493) Gordon Lane	0.08	30	R			From: Dead End					NA			NA		1996
						To: 29-3494 Odricks Lane										
(3493) Gordon Lane	0.12	230	R			From: 29-3494 Odricks Lane					NA			NA		09/22/2005
						To: 29-694 Lewinsville Rd										
(3494) Odricks Lane	0.03	40	R			From: 29-3493 Gordon Lane					NA			NA		1996
						To: Dead End										
(3495) Corliss Ct	0.08	80	R			From: 29-695 Kirby Rd					NA			NA		11/07/2002
						To: Dead End										
(3496) Larlynn Dr	0.21	210	R			From: 29-2894 Wendy Way					NA			NA		08/11/2003
						To: 29-617 Backlick Rd										
(3497) Annandale St	0.05	130	R			From: Dead End					NA			NA		01/07/2004
						To: 29-2246 Cherokee Ave										
(3498) Alpine Dr	0.09	130	R			From: 29-729 Roberts Ave					NA			NA		1986
						To: Dead End										
(3499) Irvin Ct	0.05	480	R			From: Cul-de-Sac					NA			NA		01/07/2004
						To: 29-620 Braddock Rd										

Virginia Department of Transportation
Traffic Engineering Division
2011
Annual Average Daily Traffic Volume Estimates By Section of Route
Fairfax Maintenance Area

Route	Length	AADT	QA	4Tire	Bus	-----Truck-----				QC	K Factor	QK	Dir Factor	AAWDT	QW	Year
						2Axle	3+Axle	1Trail	2Trail							
Fairfax County																
(3500) Holland Rd	0.56	990	R			From: 29-6008 Tis Well Dr					NA		NA			11/12/2008
						To: 29-626 Sherwood Hall Lane										
(3501) Lorán Rd	0.07	110	R			From: Cul-de-Sac					NA		NA			1996
(3501) Lorán Rd	0.07	440	R			From: 29-6752 Lorán Ct					NA		NA			09/12/2005
						To: 29-717 Utterback Store Rd										
(3502) Bowen Ave	0.34	300	R			From: Dead End					NA		NA			1996
						To: 29-717 Utterback Store Rd										
(3503) Revatom Ct	0.11	110	R			From: 29-650 Gallows Rd					NA		NA			1997
						To: Dead End										
(3504) Glenview Ct	0.09	100	R			From: 29-2786 Crestwood Dr					NA		NA			1997
						To: Dead End										
(3505) Burke View Ave	0.19	140	R			From: Dead End					NA		NA			10/29/2001
						To: 29-645 Burke Lake Rd										
(3506) Honey Lane	0.08	70	R			From: 29-3066 Watkins Trail					NA		NA			1997
						To: Dead End										
(3507) Oreana Dr	0.05	3800	R			From: 29-3619					NA		NA			12/16/2008
(3507) Oreana Dr	0.06	90	R			From: 29-2797 Killebrew Dr					NA		NA			01/30/2003
						To: Dead End										
(3508) Sheridan Ct	0.06	70	R			From: 29-3431 Noble Dr					NA		NA			1997
						To: Dead End										
(3509) Carlyn Hill Dr	0.10	570	R			From: SR 244 Columbia Pike					NA		NA			1986
						To: Dead End										
(3510) Bellington Ave	0.07	100	R			From: Dead End					NA		NA			02/11/2003
(3510) Bellington Ave	0.07	150	R			From: 29-3595 Flag Run Dr					NA		NA			10/28/2008
(3510) Bellington Ave	0.08	190	R			From: 29-3511 Bellington Ct					NA		NA			02/11/2003
						To: 29-3247 Queensberry Ave										
(3511) Bellington Ct	0.07	70	R			From: Dead End					NA		NA			01/23/2003
						To: 29-3510 Bellington Ave										
(3512) Dodson Dr	0.76	700	R			From: 29-620 Braddock Rd					NA		NA			10/15/2008
						To: 29-2448 Pacific Lane										
(3513) Colburn Dr	0.11	190	R			From: 29-3512 Dodson Dr					NA		NA			02/08/2003
						To: 29-6930; Kingston Dr										
(3513) Kingston Dr	0.29	60	R			From: 29-6930 Colburn Dr					NA		NA			02/04/2003
						To: End State Maintenance										
(3514) Shrine Ct	0.04	60	R			From: Dead End					NA		NA			02/04/2003
						To: 29-3512 Dodson Dr										

Virginia Department of Transportation
Traffic Engineering Division
2011
Annual Average Daily Traffic Volume Estimates By Section of Route
Fairfax Maintenance Area

Route	Length	AADT	QA	4Tire	Bus	-----Truck-----				QC	K Factor	QK	Dir Factor	AAWDT	QW	Year
						2Axle	3+Axle	1Trail	2Trail							
Fairfax County																
(3515) Rocky Mount Rd	0.19	160	R				From: 29-2902				NA		NA		12/18/2002	
(3515) Rocky Mount Rd	0.04	110	R				From: 29-3777 Chapel Hill Ter				NA		NA		12/18/2002	
(3516) Patricia St	0.08	130	R				From: 29-3408 Santayana Dr				NA		NA		1997	
(3517) Downing Ct	0.06	40	R				From: 29-711 Gallows Rd				NA		NA		1997	
(3518) Danby Dr	0.08	50	R				From: 29-3283				NA		NA		1997	
(3519) Redwing Dr	0.13	200	R				From: 29-2797 Killebrew Dr				NA		NA		1986	
(3519) Redwing Dr	0.08	50	R				From: 0.13 MS 29-2965				NA		NA		12/15/2008	
(3520) Midway St	0.08	210	R				From: 29-2965 Pima St				NA		NA		1986	
(3520) Midway St	0.15	350	R				From: 29-3260 Fairwood Lane				NA		NA		1986	
(3521) Westgate Dr	0.08	180	R				From: 29-2615 Pinewood St				NA		NA		1986	
(3521) Westgate Dr	0.07	200	R				From: 29-2360 Tower St				NA		NA		1986	
(3521) Westgate Dr	0.14	240	R				From: 29-3533				NA		NA		06/11/2003	
(3522) Volunteer Dr	0.04	40	R				From: 29-3713 Chickawane Ct				NA		NA		06/11/2003	
(3522) Volunteer Dr	0.16	120	R				From: 29-3522 Volunteer Dr				NA		NA		06/11/2003	
(3522) Volunteer Dr	0.06	180	R				From: 29-623 Old Mt Vernon Rd				NA		NA		06/11/2003	
(3522) Volunteer Dr	0.27	150	R				From: Dead End				NA		NA		06/11/2003	
(3522) Volunteer Dr	0.07	190	R				From: 29-3538 Continental Dr				NA		NA		06/11/2003	
(3522) Volunteer Dr	0.07	260	R				From: 29-3712 Tidewater Ct				NA		NA		06/11/2003	
(3523) Densmore Ct	0.06	70	R				From: 29-3533				NA		NA		06/11/2003	
(3524) Antiopi St	0.20	190	R				From: 29-3521 Westgate Dr				NA		NA		1997	
(3525) McLean Park Rd	0.10	760	R				From: 29-3523 Densmore Ct				NA		NA		1986	
							From: 29-624 Old Mill Rd									
							From: 29-3522 Volunteer Dr									
							From: Dead End									
							From: Cul-de-Sac									
							From: 29-1177 Aston St									
							From: Cul-de-Sac									
							From: 29-695 Idylwood Rd									

Virginia Department of Transportation
Traffic Engineering Division
2011
Annual Average Daily Traffic Volume Estimates By Section of Route
Fairfax Maintenance Area

Route	Length	AADT	QA	4Tire	Bus	-----Truck-----				QC	K Factor	QK	Dir Factor	AAWDT	QW	Year
						2Axle	3+Axle	1Trail	2Trail							
Fairfax County																
(3526) Applegarth Ct	0.10	90	R				29-2903							NA		1997
							Cul-de-Sac									
(3527) Deming Ave	0.22	130	R				29-613 Lincolnia Rd							NA		1986
							Cul-de-Sac									
(3528) McNair Ct	0.03	70	R				29-3151 McNair Dr							NA		08/21/2003
							Cul-de-Sac									
(3529) General Green Way	0.23	7100	R				29-3530 General Washington Dr							NA		03/06/2003
							Cul-de-Sac									
(3530) General Washington Dr	0.27	3100	R				Cul-de-Sac							NA		1986
							29-3529 General Green Way									
(3530) General Washington Dr	0.22	7800	R				29-1292 Bren Mar Dr							NA		1986
							Dead End									
(3531) Belden St	0.03	1	R				29-1463							NA		08/08/2001
							29-2916 Dawes Ave									
(3532) David Lane	0.22	270	R				Dead End							NA		1997
							SR 235 Mount Vernon Mem Hwy									
(3533) Cherrytree Lane	0.09	1200	R				29-3521 Westgate Dr							NA		06/09/2003
							29-3541 Nellie Custis Ct									
(3533) Cherrytree Lane	0.06	1100	R				29-3538 Continental Dr							NA		06/09/2003
							29-3542 Congressional Ct									
(3533) Cherrytree Lane	0.08	400	R				29-3522 Volunteer Dr							NA		06/09/2003
							29-3719 Presidential Dr									
(3533) Cherrytree Lane	0.04	500	R				29-3721 Belwood Ct							NA		06/09/2003
							29-623 Old Mt Vernon Rd									
(3533) Riverwood Rd	0.05	800	R				29-4254 Carriage House Ct							NA		11/17/2008
							29-4315 Riverwood Ct									
(3533) Riverwood Rd	0.05	650	R				29-4314 Ludgate Dr							NA		06/09/2003
							29-4319 Old Mansion Rd									
(3533) Riverwood Rd	0.18	470	R				Cul-de-Sac							NA		06/09/2003
							29-620 W, Braddock Rd									
(3534) Red Fox Dr	0.84	560	R				29-620 E, Braddock Rd							NA		01/30/2002

Virginia Department of Transportation
 Traffic Engineering Division
 2011
 Annual Average Daily Traffic Volume Estimates By Section of Route
 Fairfax Maintenance Area

Route	Length	AADT	QA	4Tire	Bus	-----Truck-----				QC	K Factor	QK	Dir Factor	AAWDT	QW	Year
						2Axle	3+Axle	1Trail	2Trail							
Fairfax County																
(3535) Orange Hunt Lane	0.12	310	R								NA			NA		01/30/2002
(3535) Orange Hunt Lane	0.11	300	R								NA			NA		01/30/2002
(3536) Colt Lane	0.10	590	R								NA			NA		01/23/2003
(3537) Chilton Ct	0.05	80	R								NA			NA		1997
(3537) Hawthorne St	0.09	80	R								NA			NA		1997
(3538) Continental Dr	0.19	100	R								NA			NA		09/15/2003
(3539) Pillow Lane	0.21	310	R								NA			NA		08/21/2003
(3540) Ringold Pl	0.05	60	R								NA			NA		01/23/2003
(3541) Nellie Custis Ct	0.05	70	R								NA			NA		06/09/2003
(3542) Congressional Ct	0.04	60	R								NA			NA		06/09/2003
(3543) Old Meadow Rd	0.65	11000	R								NA			NA		1986
(3543) Capital One Dr	0.02	5500	R								NA			NA		1986
(3543) Capital One Dr	0.73	2800	R								NA			NA		1986
(3544) Natahoa Ct	0.09	50	R								NA			NA		1997
(3545) Old Clifton Rd	0.38	450	R								NA			NA		08/02/2001
(3546) Springstone Dr	1.09	NA									NA			NA		
(3546) Springstone Dr	0.27	NA									NA			NA		
(3546) Twin Lakes Dr	1.15	780	R								NA			NA		06/29/2001
(3547) Chain Bridge Rd	0.08	11000	G	99%	1%	1%	0%	0%	0%	F	0.105	F	0.641	12000	G	2011
(3547) Chain Bridge Rd	0.46	7500	G	99%	1%	1%	0%	0%	0%	F	0.125	F	0.639	7000	G	2011
(3547) Chain Bridge Rd	0.71	22000	G	99%	1%	1%	0%	0%	0%	F	0.087	F	0.525	20000	G	2011

Virginia Department of Transportation
Traffic Engineering Division
2011
Annual Average Daily Traffic Volume Estimates By Section of Route
Fairfax Maintenance Area

Route	Length	AADT	QA	4Tire	Bus	-----Truck-----				QC	K Factor	QK	Dir Factor	AAWDT	QW	Year	
						2Axle	3+Axle	1Trail	2Trail								
Fairfax County																	
(3547) Chain Bridge Rd	0.51	23000	G	99%	1%	1%	0%	0%	0%	F	0.088	F	0.586	24000	G	2011	
						From: 29-693 Westmoreland St											
						To: SR 309 Old Dominion Dr											
(3547) Chain Bridge Rd	0.24	18000	G	99%	1%	1%	0%	0%	0%	C	0.089	F	0.561	20000	G	2011	
						From: 29-687 Old Chain Bridge Rd											
						To: SR-123 E, Dolley Madison Blvd											
(3548) Briary Lane	0.06	200	R								NA			NA		12/07/2005	
						From: 29-787 Briary Way											
						To: 29-2554 Okla Dr											
(3548) Briary Lane	0.07	210	R								NA			NA		12/07/2005	
						From: 29-3549 White Clover Ct											
(3548) Briary Lane	0.06	270	R								NA			NA		12/07/2005	
						From: 29-6764 Briarbush Way											
						To: 29-3412 Pr William Dr											
(3549) White Clover Ct	0.04	50	R								NA			NA		1997	
						From: 29-3548 Briary Lane											
						To: Cul-de-Sac											
(3550) Countrywood Ct	0.09	120	R								NA			NA		02/11/2003	
						From: Cul-de-Sac											
						To: 29-822 Woodland Dr											
(3551) Hatteras Lane	0.23	190	R								NA			NA		1986	
						From: 29-3420 WEST											
						To: 29-3420 EAST											
(3551) Hatteras Lane	0.07	390	R								NA			NA		1986	
						From: 29-3247 Queensberry Ave											
(3551) Hatteras Lane	0.21	180	R								NA			NA		1986	
						From: 29-3696 Sedgewick Lane											
						To: 29-4431 Pontiac Dr											
(3552) Willet Dr	0.06	890	R								NA			NA		01/28/2003	
						From: 29-3627 Springbrook Dr											
(3552) Willet Dr	0.15	440	R								NA			NA		01/28/2003	
						From: 29-3686 Eddystone St											
(3552) Willet Dr	0.06	710	R								NA			NA		01/28/2003	
						From: 29-3685 Playfield St											
(3552) Willet Dr	0.05	830	R								NA			NA		01/28/2003	
						From: 29-2430 W, Braeburn Rd											
(3552) Willet Dr	0.10	760	R								NA			NA		01/28/2003	
						From: 29-3628 Rhyme Ct											
(3552) Willet Dr	0.21	310	R								NA			NA		01/28/2003	
						From: 29-1029 MID, Stark Rd											
						To: 29-1029 W, Stark Rd											
(3552) Willow Woods Dr	0.16	470	R								NA			NA		01/28/2003	
						From: 29-2424 Hugh Bennett Dr											
(3552) Willow Woods Dr	0.21	280	R								NA			NA		01/28/2003	
						From: 29-4449 Newdale Dr											
(3552) Willow Woods Dr	0.04	200	R								NA			NA		01/28/2003	
						From: 29-3453 Mullen Lane											
(3552) Willow Woods Dr	0.15	270	R								NA			NA		01/28/2003	
						From: 29-1029 E, Stark Rd											
(3552) Willow Woods Dr	0.06	510	R								NA			NA		01/28/2003	
						From: 29-4463 Willowridge Lane											

Virginia Department of Transportation
Traffic Engineering Division
2011
Annual Average Daily Traffic Volume Estimates By Section of Route
Fairfax Maintenance Area

Route	Length	AADT	QA	4Tire	Bus	-----Truck-----				QC	K Factor	QK	Dir Factor	AAWDT	QW	Year
						2Axle	3+Axle	1Trail	2Trail							
Fairfax County																
3552 Willow Woods Dr	0.08	510	R									NA		NA		01/28/2003
3553 Maurice Lane	0.08	90	R									NA		NA		01/28/2003
3554 Peaceful Ter	0.02	140	R									NA		NA		03/04/2003
3554 Peaceful Ter	0.06	60	R									NA		NA		03/04/2003
3555	0.07	90	R									NA		NA		03/04/2003
3556 Tranquil Ct	0.04	60	R									NA		NA		03/04/2003
3557 Leisure Ct	0.07	70	R									NA		NA		03/04/2003
3558 Altura Ct	0.09	130	R									NA		NA		08/08/2001
3559 Naoma Ct	0.08	120	R									NA		NA		08/08/2001
3560 La Messa Dr	0.07	150	R									NA		NA		10/04/2001
3560 La Messa Dr	0.08	140	R									NA		NA		10/04/2001
3561 Sabra Lane	0.12	410	R									NA		NA		01/23/2003
3562	0.20	20	R									NA		NA		1986
3563 Chain Bridge Rd	0.48	1400	G	98%	1%	1%	0%	0%	0%	C	0.190	F	0.932	1500	G	2011
3564 Second Rd	0.15	60	R									NA		NA		05/11/2000
3565 Beverly Dr	0.93	3200	R									NA		NA		1991
3566 Knox Rd	0.10	80	R									NA		NA		01/15/2003
3566 Knox Rd	0.15	150	R									NA		NA		01/15/2003
3567 Gum St	0.21	200	R									NA		NA		03/05/2003

Virginia Department of Transportation
Traffic Engineering Division
2011
Annual Average Daily Traffic Volume Estimates By Section of Route
Fairfax Maintenance Area

Route	Length	AADT	QA	4Tire	Bus	-----Truck-----				QC	K Factor	QK	Dir Factor	AAWDT	QW	Year
						2Axle	3+Axle	1Trail	2Trail							
Fairfax County																
(3568) Woodway Dr	0.08	70	R			From: 29-973 Edison Dr					NA			NA		1986
(3568) Woodway Dr	0.08	40	R			To: 29-3567 Gum St					NA			NA		1986
						To: Dead End										
(3569) Ruby Dr	0.24	200	R			From: 29-620 Braddock Rd					NA			NA		08/17/2001
(3569) Ruby Dr	0.03	40	R			To: 29-4921 Anderson Ave					NA			NA		05/11/2000
						To: Dead End										
(3570) Sasher Lane	0.20	80	R			From: 29-620 Braddock Rd					NA			NA		08/13/2001
						To: 29-4921 Anderson Ave										
(3571) Hilltop Ave	0.14	110	R			From: 29-896					NA			NA		12/18/2002
						To: 29-698 Cedar Lane										
(3572) Overlook St	0.09	40	R			From: Cul-de-Sac					NA			NA		12/18/2002
(3572) Overlook St	0.07	360	R			To: 29-896					NA			NA		12/18/2002
						To: 29-698 Cedar Lane										
(3573) Covington St	0.05	1700	R			From: US 50 Arlington Blvd					NA			NA		12/18/2002
(3573) Covington St	0.08	1400	R			To: 0.06 MN US 50					NA			NA		12/18/2002
(3573) Covington St	0.05	990	R			To: 29-5178 Jersey Dr					NA			NA		12/18/2002
(3573) Covington St	0.11	770	R			To: 29-5150 Barrick St					NA			NA		12/18/2002
(3573) Covington St	0.13	500	R			To: 29-5151 Bowler Dr					NA			NA		12/18/2002
						To: Cul-de-Sac										
(3574) Weyanoke Ct	0.08	80	R			From: Cul-de-Sac					NA			NA		08/21/2003
						To: 29-620 Braddock Rd										
(3575) Parke Long Circle	0.16	1600	R			From: Cul-de-Sac					NA			NA		05/13/2003
(3575) Westmore St	0.10	NA				To: 29-7680 Sullyfield Circle					NA			NA		
(3575)	0.22	2100	R			From: 29-657 Walney Rd					NA			NA		01/23/2003
						To: 29-1010										
(3576) Springman St	0.10	60	R			From: 29-1037 Laurel Rd					NA			NA		06/17/2003
						To: 29-3149 Jackson Pl										
(3577) Kittery Ct	0.07	60	R			From: Cul-de-Sac					NA			NA		1997
						To: 29-4496 Acosta Rd										
(3578) Kilmarnock Dr	0.05	50	R			From: Cul-de-Sac					NA			NA		1997
(3578) Kilmarnock Dr	0.07	160	R			To: 29-2553 Bosworth Ct					NA			NA		1997
						To: 29-3412 Pr William Dr										

Virginia Department of Transportation
Traffic Engineering Division
2011
Annual Average Daily Traffic Volume Estimates By Section of Route
Fairfax Maintenance Area

Route	Length	AADT	QA	4Tire	Bus	-----Truck-----				QC	K Factor	QK	Dir Factor	AAWDT	QW	Year
						2Axle	3+Axle	1Trail	2Trail							
Fairfax County																
(3579) Thomas Dr	0.21	2700	G	94%	2%	3%	1%	0%	0%	C	0.11	F	0.583	2900	G	2011
From: 29-644 Franconia Rd																
To: 29-3580 Deepford St																
(3579) Thomas Dr	0.44	720	G	94%	2%	3%	1%	0%	0%	F	0.127	F	0.513	770	G	2011
From: 29-2181 Bowie Dr																
To: 29-4106 Rives Ct																
(3579) Thomas Dr	0.09	280	R								NA			NA		02/25/2003
From: 29-4106 Rives Ct																
To: 29-3750 Northanna Dr																
(3580) Deepford St	0.10	1500	R								NA			NA		02/14/2003
From: 29-2178 Deepford St																
To: 29-3579 Thomas Dr																
(3580) Deepford St	0.05	45	R								NA			NA		02/25/2003
From: Dead End																
To: Dead End																
(3581) Burwell St	0.07	310	R								NA			NA		02/25/2003
From: Dead End																
To: 29-3582 Wayles St																
(3581) Burwell St	0.07	450	R								NA			NA		02/25/2003
From: 29-3579 Thomas Dr																
To: Dead End																
(3582) Wayles St	0.03	20	R								NA			NA		02/25/2003
From: 29-3581 Burwell St																
To: 29-2178																
(3583) Mahoney Dr	0.20	140	R								NA			NA		06/12/2003
From: 29-3302 W, Lagrange St																
To: 29-3302 E, Lagrange St																
(3584) Algonquin Ct	0.05	47	R								NA			NA		02/24/2003
From: 29-3512 Dodson Dr																
To: Cul-de-Sac																
(3585) Valon Ct	0.08	80	R								NA			NA		03/20/2003
From: 29-1594 Villamay Blvd																
To: Cul-de-Sac																
(3586) Burtonwood Ct	0.07	80	R								NA			NA		03/20/2003
From: 29-1524 Burtonwood Dr																
To: Cul-de-Sac																
(3587) Gallant Green Dr	0.18	440	R								NA			NA		01/02/2003
From: 29-760 Brook Rd																
To: 29-3832																
(3587) Gallant Green Dr	0.16	320	R								NA			NA		01/02/2003
From: 29-2752																
To: Dead End																
(3588) Alberta St	0.05	70	R								NA			NA		12/20/2001
From: 29-3338 Brompton St																
(3588) Alberta St	0.08	140	R								NA			NA		01/02/2002
From: 29-3313 N, Alberta Ct																
(3588) Alberta St	0.07	170	R								NA			NA		01/02/2002
From: 29-3313 S, Alberta Ct																
(3588) Alberta St	0.06	390	R								NA			NA		01/02/2002
From: 29-3745 Martel Pl																
(3588) Alberta St	0.07	320	R								NA			NA		01/02/2002
From: 29-3746 Camilla St																
(3588) Alberta St	0.07	210	R								NA			NA		01/02/2002
From: 29-3332 Greeley Blvd																

Virginia Department of Transportation
Traffic Engineering Division
2011
Annual Average Daily Traffic Volume Estimates By Section of Route
Fairfax Maintenance Area

Route	Length	AADT	QA	4Tire	Bus	-----Truck-----				QC	K Factor	QK	Dir Factor	AAWDT	QW	Year
						2Axle	3+Axle	1Trail	2Trail							
Fairfax County																
(3589) Gormley Pl	0.13	200	R								NA			NA		12/20/2001
(3590) Knapp Ct	0.03	48	R								NA			NA		1997
(3591) Sonnet Ct	0.04	50	R								NA			NA		12/30/2002
(3592) Hamel Hill Ct	0.09	110	R								NA			NA		12/30/2002
(3593) Floris St	0.11	100	R								NA			NA		1996
(3593) Floris St	0.22	1000	R								NA			NA		08/02/2005
(3594) Clinch Rd	0.26	300	R								NA			NA		1996
(3595) Flag Run Dr	0.18	180	R								NA			NA		1986
(3595) Flag Run Dr	0.07	190	R								NA			NA		1986
(3595) Flag Run Dr	0.08	70	R								NA			NA		1986
(3596) Devries Dr	0.10	160	R								NA			NA		12/20/2001
(3596) Devries Dr	0.18	320	R								NA			NA		12/20/2001
(3597) Devries Ct	0.05	80	R								NA			NA		06/12/2003
(3598) Pennsylvania Blvd	0.02	20	R								NA			NA		06/05/2003
(3598) Pennsylvania Blvd	0.10	270	R								NA			NA		06/05/2003
(3599) Monticello Ave	0.11	230	R								NA			NA		06/05/2003
(3600) Hinson Farm Rd	0.08	2600	R								NA			NA		11/12/2008
(3600) Hinson Farm Rd	0.23	3800	R								NA			NA		11/12/2008
(3601) Cloisters Dr	0.01	30	R								NA			NA		1986
(3601) Cloisters Dr	0.03	30	R								NA			NA		1986

Virginia Department of Transportation
 Traffic Engineering Division
 2011
 Annual Average Daily Traffic Volume Estimates By Section of Route
 Fairfax Maintenance Area

Route	Length	AADT	QA	4Tire	Bus	-----Truck-----				QC	K Factor	QK	Dir Factor	AAWDT	QW	Year
						2Axle	3+Axle	1Trail	2Trail							
Fairfax County																
3602 Cloisters Dr	0.05	70	R								NA			NA		1997
3602 Cloisters Dr	0.09	130	R								NA			NA		1997
3603 Abbey Way	0.05	50	R								NA			NA		1997
3604 Mori St	0.08	350	R								NA			NA		1997
3604 Mori St	0.17	740	R								NA			NA		1997
3604 Mori St	0.13	930	R								NA			NA		1997
3604 Mori St	0.10	1000	R								NA			NA		1997
3604 Mori St	0.11	1300	R								NA			NA		1997
3605 Hardy Ct	0.05	60	R								NA			NA		01/19/2003
3606 Beall Dr	0.04	30	R								NA			NA		01/14/2003
3607 Arlen Ct	0.04	48	R								NA			NA		01/19/2003
3608 Rowan Ct	0.10	100	R								NA			NA		01/18/2003
3609 Windrock Dr	0.60	90	R								NA			NA		1996
3610 Leghorn Pl	0.12	100	R								NA			NA		1997
3611 Albion Ct	0.07	190	R								NA			NA		1997
3611 Albion Ct	0.06	80	R								NA			NA		1997
3612 Swinburne Ct	0.04	60	R								NA			NA		12/30/2002
3613 Forbes Pl	0.13	2600	R								NA			NA		02/05/2003
3614 Masonville Ct	0.04	50	R								NA			NA		1997
3615 Walden Dr	0.12	20	R								NA			NA		1986

Virginia Department of Transportation
Traffic Engineering Division
2011
Annual Average Daily Traffic Volume Estimates By Section of Route
Fairfax Maintenance Area

Route	Length	AADT	QA	4Tire	Bus	-----Truck-----				QC	K Factor	QK	Dir Factor	AAWDT	QW	Year
						2Axle	3+Axle	1Trail	2Trail							
Fairfax County																
(3615) Walden Dr	0.07	60	R				29-3604 Mori St				NA		NA			1986
							Dead End									
(3616) Gifford Pinchot Dr	0.12	110	R				29-2423				NA		NA			08/21/2003
							29-2422				NA		NA			08/21/2003
(3616) Gifford Pinchot Dr	0.05	30	R				Cul-de-Sac				NA		NA			02/04/2003
							29-2912				NA		NA			02/04/2003
(3617) Wenruth Pl	0.05	40	R				29-3472 Tunlaw St				NA		NA			02/04/2003
							Cul-de-Sac				NA		NA			02/04/2003
(3618) Tunlaw Ct	0.09	70	R				Dead End				NA		NA			08/21/2003
							29-3507 Oreana Dr				NA		NA			1987
(3619) Americana Dr	0.15	2900	R				29-3766 Patriot Dr				NA		NA			12/16/2008
							29-2630 Heritage Dr				NA		NA			01/30/2003
(3619) Americana Dr	0.94	3300	R				29-2630 Heritage Dr				NA		NA			01/30/2003
							29-3621 Hoy Pl				NA		NA			01/30/2003
(3619) Americana Dr	0.81	2700	R				29-3620 Barr Pl				NA		NA			01/30/2003
							Dead End				NA		NA			01/30/2003
(3620) Barr Pl	0.03	90	R				Dead End				NA		NA			01/30/2003
							29-2630 Heritage Dr				NA		NA			01/30/2003
(3620) Barr Pl	0.03	30	R				Cul-de-Sac				NA		NA			01/30/2003
							29-2630 Heritage Dr				NA		NA			01/30/2003
(3621) Hoy Pl	0.06	50	R				29-657 Walney Rd				NA		NA			11/20/2008
							29-1010				NA		NA			12/17/2008
(3622) Yeatman Dr	0.03	1000	R				29-3294 Eastbourne Dr				NA		NA			12/17/2008
							29-3647 Southampton Dr				NA		NA			01/29/2002
(3623) Maris Ct	0.03	60	R				29-4450 Kenilworth Dr				NA		NA			01/29/2003
							29-4450				NA		NA			01/29/2003
(3624) Vernon St	0.24	1300	R				29-3295				NA		NA			01/29/2003
							29-3296 Cromwell Dr				NA		NA			01/29/2003
(3625) Yorkshire St	0.06	580	R				29-2902 Glenbrook Rd				NA		NA			1997
							Dead End				NA		NA			01/28/2003
(3625) Yorkshire St	0.28	360	R				29-2430 Braeburn Rd				NA		NA			01/28/2003
							29-3685				NA		NA			01/28/2003
(3625) Yorkshire St	0.06	220	R				29-3686				NA		NA			01/28/2003
											NA		NA			01/28/2003

Virginia Department of Transportation
Traffic Engineering Division
2011
Annual Average Daily Traffic Volume Estimates By Section of Route
Fairfax Maintenance Area

Route	Length	AADT	QA	4Tire	Bus	-----Truck-----				QC	K Factor	QK	Dir Factor	AAWDT	QW	Year
						2Axle	3+Axle	1Trail	2Trail							
Fairfax County																
(3627) Springbrook Dr	0.03	1000	R			From: 29-3686					NA			NA		01/28/2003
(3627) Springbrook Dr	0.04	460	R			To: 29-4455					NA			NA		01/28/2003
(3627) Springbrook Dr	0.13	650	R			From: 29-4429 Redfern Ct					NA			NA		01/28/2003
(3627) Springbrook Dr						To: 29-3552										
(3628) Rhyme Ct	0.04	60	R			From: 29-3552					NA			NA		01/29/2003
(3629) Duntley Pl	0.05	100	R			To: Cul-de-Sac										
(3629) Duntley Pl	0.05	90	R			From: 29-3338 Brompton St					NA			NA		03/19/2003
(3629) Duntley Pl	0.05	90	R			To: 29-3630 Duntley Ct					NA			NA		03/13/2003
(3630) Duntley Ct	0.05	70	R			From: 29-3336 Tyner St										
(3630) Duntley Ct	0.05	70	R			To: 29-3629 Duntley Pl					NA			NA		12/20/2001
(3631) Canal Dr	0.04	20	R			From: Cul-de-Sac										
(3631) Canal Dr	0.04	50	R			To: Dead End					NA			NA		1997
(3631) Canal Dr	0.25	160	R			From: 29-3632 Canal St					NA			NA		1997
(3631) Canal Dr	0.25	160	R			To: 29-3633 Loughran Rd					NA			NA		1997
(3632) Canal St	0.07	40	R			From: SR 193 Georgetown Pike										
(3632) Canal St	0.07	40	R			To: 29-3631 Canal Dr					NA			NA		1997
(3633) Loughran Rd	0.05	6	R			From: Cul-de-Sac										
(3633) Loughran Rd	0.05	6	R			To: Dead End					NA			NA		1986
(3634) Orlo Dr	0.16	380	R			From: 29-3631 Canal Dr										
(3634) Orlo Dr	0.28	1200	R			To: Dead End					NA			NA		01/02/2003
(3635) Weller Ave	0.10	740	R			From: 29-7843 Brookewood Ct					NA			NA		01/12/2003
(3635) Weller Ave	0.05	390	R			To: 29-3395 Portland Pl					NA			NA		01/12/2003
(3635) Weller Ave	0.11	280	R			From: 29-3395 Portland Pl					NA			NA		10/17/2005
(3635) Weller Ave	0.05	390	R			To: 29-3814 Vinita Lane					NA			NA		10/17/2005
(3635) Weller Ave	0.11	280	R			From: 29-3815 Ina Lane					NA			NA		10/17/2005
(3635) Weller Ave	0.21	140	R			To: 29-3103 Jossie Lane					NA			NA		1996
(3636) Stonewall Dr	0.08	2600	R			From: Cul-de-Sac										
(3636) Stonewall Dr	0.12	1900	R			To: 29-698 Cedar Lane					NA			NA		12/16/2002
(3636) Stonewall Dr	0.08	1800	R			From: 29-3639 Rockbridge St					NA			NA		12/16/2002
(3636) Stonewall Dr	0.09	1600	R			To: 29-3637 Shenandoah St					NA			NA		12/16/2002
(3636) Stonewall Dr	0.09	1600	R			From: 29-3642					NA			NA		12/16/2002
(3636) Stonewall Dr						To: 29-2417										

Virginia Department of Transportation
Traffic Engineering Division
2011
Annual Average Daily Traffic Volume Estimates By Section of Route
Fairfax Maintenance Area

Route	Length	AADT	QA	4Tire	Bus	-----Truck-----				QC	K Factor	QK	Dir Factor	AAWDT	QW	Year
						2Axle	3+Axle	1Trail	2Trail							
Fairfax County																
(3636) Stonewall Dr	0.28	440	R				From: 29-2417					NA		NA		12/16/2002
(3636) Stonewall Dr	0.08	40	R				To: 29-2418					NA		NA		12/16/2002
(3637) Shenandoah St	0.11	190	R				From: Cul-de-Sac					NA		NA		12/16/2002
(3637) Shenandoah St	0.05	170	R				To: 29-3636 Stonewall Dr					NA		NA		12/16/2002
(3637) Shenandoah St	0.04	120	R				From: 29-3638 Manassas Cir					NA		NA		12/16/2002
(3637) Shenandoah St							To: 29-3640 Winchester Cir					NA		NA		12/16/2002
(3638) Manassas Cir	0.07	30	R				From: 29-3639 Rockbridge St					NA		NA		12/20/2001
(3639) Rockbridge St	0.14	640	R				To: Cul-de-Sac					NA		NA		12/16/2002
(3639) Rockbridge St	0.09	430	R				From: 29-3637 Shenandoah St					NA		NA		12/16/2002
(3639) Rockbridge St	0.10	120	R				To: 29-3636 Stonewall Dr					NA		NA		12/16/2002
(3640) Winchester Cir	0.05	70	R				From: 29-3641 Academy St					NA		NA		12/16/2002
(3641) Academy St	0.09	150	R				To: Cul-de-Sac					NA		NA		12/16/2002
(3642) Jackson Pkwy	0.13	160	R				From: 29-3639 Rockbridge St					NA		NA		12/16/2002
(3642) Jackson Pkwy	0.08	420	R				To: 29-3642					NA		NA		1997
(3642) Jackson Pkwy	0.23	130	R				From: Dead End					NA		NA		1997
(3642) Jackson Pkwy	0.10	220	R				To: 29-3643 Swift Run St					NA		NA		1997
(3642) Jackson Pkwy	0.08	230	R				From: 29-3636 Stonewall Dr					NA		NA		12/16/2002
(3642) Jackson Pkwy	0.17	170	R				To: 29-3641 Academy St					NA		NA		1997
(3642) Jackson Pkwy	0.17	170	R				From: 29-3819 Little Sorrel Ct					NA		NA		1997
(3643) Swift Run St	0.17	210	R				To: 29-2417 Drexel St					NA		NA		1997
(3644) Winder St	0.21	170	R				From: 29-3817 Holt St					NA		NA		1997
(3645) McNeil St	0.07	300	R				To: Dead End					NA		NA		1997
(3645) McNeil St	0.09	270	R				From: 29-3642					NA		NA		1997
(3645) McNeil St	0.14	190	R				From: 29-2417					NA		NA		12/16/2002
(3645) McNeil St	0.09	270	R				To: 29-2418					NA		NA		12/16/2002
(3645) McNeil St	0.14	190	R				From: 29-2417					NA		NA		12/16/2002
(3645) McNeil St	0.09	270	R				To: 29-3817 Holt St					NA		NA		12/16/2002
(3645) McNeil St	0.14	190	R				From: 29-3816 McClintic Ct					NA		NA		12/16/2002
(3645) McNeil St	0.14	190	R				To: 29-2418					NA		NA		12/16/2002

Virginia Department of Transportation
Traffic Engineering Division
2011
Annual Average Daily Traffic Volume Estimates By Section of Route
Fairfax Maintenance Area

Route	Length	AADT	QA	4Tire	Bus	-----Truck-----				QC	K Factor	QK	Dir Factor	AAWDT	QW	Year
						2Axle	3+Axle	1Trail	2Trail							
Fairfax County																
(3646) Dalewood Pl	0.06	120	R								NA		NA			1997
			From:	29-2693 Fairlawn Dr												
			To:	29-1951 Elnido Dr												
(3646) Dalewood Pl	0.04	60	R								NA		NA			1997
			From:	Cul-de-Sac												
			To:	29-8248 Old Burke Lake Rd												
(3647) Lake Braddock Dr	1.07	2200	G	99%	1%	0%	0%	0%	0%	F	0.121	F	0.532	2400	G	2011
			From:	29-638 Rolling Rd												
(3647) Southhampton Dr	1.19	5300	G	99%	1%	0%	0%	0%	0%	C	0.122	F	0.799	5600	G	2011
			From:	29-620 Braddock Rd												
(3647) Southhampton Dr	0.23	640	R								NA		NA			1991
			From:	Blackpool Dr												
			To:	Southampton Dr												
(3647) Blackpool Dr	0.18	NA									NA		NA			
			From:	29-4675 Althea Dr												
			To:	29-3297												
(3648) London Ct	0.10	130	R								NA		NA			01/29/2002
			From:	Cul-de-Sac												
			To:	29-1008 Savile Lane												
(3649) Crimson Ct	0.13	110	R								NA		NA			1997
			From:	Cul-de-Sac												
			To:	Cul-de-Sac												
(3650) Matt Ct	0.04	30	R								NA		NA			1986
			From:	29-3450 Arden St												
			To:	29-3534 Red Fox Dr												
(3651) Andrea Ave	0.08	720	R								NA		NA			01/30/2002
			From:	29-3653 Linette Lane												
(3651) Andrea Ave	0.17	570	R								NA		NA			01/30/2002
			From:	29-4692 Fleming Dr												
(3651) Andrea Ave	0.08	730	R								NA		NA			01/30/2002
			From:	29-4693 Woodland Way												
(3651) Andrea Ave	0.07	60	R								NA		NA			1986
			From:	Cul-de-Sac												
			To:	Cul-de-Sac												
(3652) Falling Creek Ct	0.13	110	R								NA		NA			1986
			From:	29-3534 Red Fox Dr												
			To:	Dead End												
(3653) Linette Lane	0.13	170	R								NA		NA			01/29/2003
			From:	29-3534 Red Fox Dr												
(3653) Linette Lane	0.30	270	R								NA		NA			01/30/2002
			From:	29-4472 Karver Lane												
(3653) Linette Lane	0.05	190	R								NA		NA			01/30/2002
			From:	29-3651 Andrea Ave												
			To:	29-2430 Braeburn Rd												
(3654) Ashmeade Dr	0.63	1500	R								NA		NA			12/03/2008
			From:	29-651 Guinea Rd												
			To:	29-687 Churchill Rd												
(3655) Thrasher Rd	0.07	360	R								NA		NA			10/17/2006
			From:	29-1984 Warbler Lane												
(3655) Thrasher Rd	0.08	210	R								NA		NA			01/30/2006
			From:	29-1999 Thrasher Pl; Thrasher Rd												
			To:	Cul-de-Sac												
(3656) Durham Ct	0.11	170	R								NA		NA			01/29/2002
			From:	29-3647 Southampton Dr												

Virginia Department of Transportation
Traffic Engineering Division
2011
Annual Average Daily Traffic Volume Estimates By Section of Route
Fairfax Maintenance Area

Route	Length	AADT	QA	4Tire	Bus	-----Truck-----				QC	K Factor	QK	Dir Factor	AAWDT	QW	Year
						2Axle	3+Axle	1Trail	2Trail							
Fairfax County																
(3657) Kevin Ct	0.04	60	R			From: 29-3491 Viceroy St					NA			NA		02/05/2003
						To: Cul-de-Sac										
(3658) Derby Ct	0.07	120	R			From: 29-3297					NA			NA		01/29/2002
						To: Cul-de-Sac										
(3659) Warbler Pl	0.05	48	R			From: 29-1984 Warbler Lane					NA			NA		1997
						To: Cul-de-Sac										
(3660) Stoneleigh Ct	0.08	100	R			From: Dead End					NA			NA		1997
						To: 29-979										
(3660) Stoneleigh Ct	0.08	210	R			From: 29-979					NA			NA		1997
						To: 29-2796										
(3661) Highwood Dr	0.04	70	R			From: Dead End					NA			NA		01/14/2003
						To: 29-2592 Woodacre Dr										
(3661) Highwood Dr	0.19	200	R			From: 29-2592 Woodacre Dr					NA			NA		01/14/2003
						To: 29-3075 Laburnum St										
(3661) Highwood Dr	0.04	560	R			From: 29-3075 Laburnum St					NA			NA		01/17/2003
						To: 29-6083 Grady Randall Ct										
(3661) Highwood Dr	0.07	890	R			From: 29-6083 Grady Randall Ct					NA			NA		01/14/2003
						To: 29-3989										
(3661) Highwood Dr	0.16	170	R			From: 29-3989					NA			NA		01/14/2003
						To: Dead End										
(3662) Columbia Pike Frontage	0.06	20	R			From: 29-2344 Whispering Lane					NA			NA		1997
						To: Dead End										
(3663) King David Blvd	0.66	3100	R			From: 29-620 Braddock Rd					NA			NA		1991
						To: 29-651 Guinea Rd										
(3663) El James Dr	0.29	720	R			From: 29-651 Guinea Rd					NA			NA		07/23/2009
						To: Dead End										
(3664) Lido Pl	0.14	2800	R			From: 29-2571 Homer Ct					NA			NA		12/18/2002
						To: 29-978										
(3664) Lido Pl	0.12	340	R			From: 29-978					NA			NA		12/18/2002
						To: 29-3666 Coronado Ter										
(3665) Landon Ct	0.04	40	R			From: 29-978					NA			NA		1997
						To: Cul-de-Sac										
(3666) Coronado Ter	0.15	120	R			From: Dead End					NA			NA		1997
						To: 29-3412 Pr William Dr										
(3666) Coronado Ter	0.11	340	R			From: 29-3412 Pr William Dr					NA			NA		1997
						To: 29-3664 Lido Pl										
(3666) Coronado Ter	0.09	90	R			From: 29-3664 Lido Pl					NA			NA		1997
						To: Dead End										
(3667) Stark Pl	0.10	100	R			From: 29-1029					NA			NA		01/29/2003
						To: Cul-de-Sac										
(3668) Hartland Rd	0.35	8400	R			From: US 29 Lee Highway					NA			NA		01/15/2003
						To: Dead End										

Virginia Department of Transportation
Traffic Engineering Division
2011
Annual Average Daily Traffic Volume Estimates By Section of Route
Fairfax Maintenance Area

Route	Length	AADT	QA	4Tire	Bus	-----Truck-----				QC	K Factor	QK	Dir Factor	AAWDT	QW	Year
						2Axle	3+Axle	1Trail	2Trail							
Fairfax County																
(3669) Priory Pl	0.04	60	R			From: 0.04 MS 29-3173					NA			NA		1997
(3669) Priory Pl	0.04	60	R			To: 29-3173 Holsing Lane					NA			NA		1997
						From: Dead End										
(3670) Mims St	0.28	830	R			To: US 1 Richmond Hwy					NA			NA		06/18/2003
(3671) Elm St	0.05	160	R			From: 29-1813 Ingleside Ave					NA			NA		10/20/2005
(3671) Elm St	0.06	130	R			To: 29-1814 Chelsea Rd					NA			NA		10/20/2005
(3671) Elm St	0.04	3000	R			From: SR 123 Dolley Madison Blvd					NA			NA		10/20/2005
(3671) Elm St	0.02	3600	R			To: 29-1805 Moyer Pl					NA			NA		10/20/2005
(3671) Elm St	0.21	4900	R			From: 29-1825 Fleetwood Rd					NA			NA		10/20/2005
(3671) Elm St	0.15	5600	R			To: 29-1898 Beverly Dr					NA			NA		10/20/2005
						From: SR 309 Old Dominion Dr										
(3672) Corner Lane	0.13	1900	R			To: SR 309 Old Dominion Drive					NA			NA		1986
						From: 29-3547 Chain Bridge Rd										
(3673) Heming Pl	0.09	100	R			To: Cul-de-Sac					NA			NA		02/11/2003
						From: 29-2652 Heming Ave										
(3674) Sleaford Rd	0.06	250	R			To: 29-2430 Braeburn Rd					NA			NA		01/28/2003
						From: 29-3676										
(3674) Sleaford Rd	0.09	300	R			To: 29-3677 Moreland Lane					NA			NA		01/28/2003
(3674) Sleaford Rd	0.04	240	R			From: 29-3675 Sleaford Pl					NA			NA		01/21/2003
(3674) Sleaford Rd	0.06	370	R			To: 29-1029					NA			NA		01/28/2003
(3674) Sleaford Rd	0.08	110	R			From: Dead End										
(3675) Sleaford Pl	0.04	47	R			To: Dead End					NA			NA		01/28/2003
						From: 29-3674 Sleaford Rd										
(3676) Cheltenham Pl	0.04	50	R			To: 29-3674 Sleaford Rd					NA			NA		01/28/2003
(3676) Narem Pl	0.07	70	R			From: Dead End					NA			NA		01/28/2003
(3677) Moreland Lane	0.11	140	R			To: 29-3674 Sleaford Rd					NA			NA		01/29/2003
						From: Cul-de-Sac										
(3678) Beauford Cir	0.04	50	R			To: Cul-de-Sac					NA			NA		1997
						From: 29-2976										

Virginia Department of Transportation
Traffic Engineering Division
2011
Annual Average Daily Traffic Volume Estimates By Section of Route
Fairfax Maintenance Area

Route	Length	AADT	QA	4Tire	Bus	-----Truck-----				QC	K Factor	QK	Dir Factor	AAWDT	QW	Year
						2Axle	3+Axle	1Trail	2Trail							
Fairfax County																
(3679) King Arthur	1.52	2500	G	98%	1%	From: SR 236 Little River Tpke To: 29-650 Gallows Rd				C	0.13	F	0.796	2700	G	2011
(3680) Brittainy Dr	0.08	290	R			From: 29-3679 King Arthur To: 29-3782					NA			NA		01/15/2003
(3680) Brittainy Dr	0.06	450	R			From: 29-1063 Hillcrest Rd To: 29-3782					NA			NA		01/15/2003
(3681) Frontage Rd	0.06	2000	R			From: SR 236; 29-2687 To: 29-3679 King Arthur					NA			NA		01/15/2003
(3681) Frontage Rd	0.05	2100	R			From: 29-3679 King Arthur To: Dead End					NA			NA		01/15/2003
(3682) Renwood Lane	0.07	410	R			From: 29-4001 Sleepy Hollow Rd To: 29-4003 Parkedge Lane					NA			NA		01/15/2003
(3682) Renwood Lane	0.12	310	R			From: 29-2344 To: 29-2344					NA			NA		01/15/2003
(3683) Columbia Pike Frontage	0.16	230	R			From: 0.16 MW 29-1845 To: 29-1845 Carlin Spring Rd					NA			NA		1986
(3683) Columbia Pike Frontage	0.09	280	R			From: 29-1845 Carlin Spring Rd To: Dead End					NA			NA		1986
(3684) Limerick Ct	0.06	49	R			From: Cul-de-Sac To: 29-3337 Charnwood St					NA			NA		12/20/2001
(3685) Playfield St	0.23	130	R			From: 29-3627 Springbrook Dr To: 29-3552 Willet Dr					NA			NA		01/29/2003
(3686) Eddystone St	0.15	310	R			From: 29-3627 Springbrook Dr To: 29-3552 Willet Dr					NA			NA		01/29/2003
(3687) Manchester Way	0.30	440	R			From: Cul-de-Sac To: WCL Alexandria					NA			NA		1986
(3688) Reservoir Heights Ave	0.22	70	R			From: Cul-de-Sac To: Carver Pl					NA			NA		1997
(3688) Reservoir Heights Ave	0.07	360	R			From: Carver Pl To: 29-795					NA			NA		1997
(3689) Fourth St	0.10	50	R			From: 29-2246 Cherokee Ave To: Dead End					NA			NA		1986
(3690) Sixth St	0.15	150	R			From: 29-2246 Cherokee Ave To: 29-2241					NA			NA		12/15/2008
(3691) Colesbury Pl	0.13	140	R			From: Dead End To: 29-2796					NA			NA		1997
(3691) Colesbury Pl	0.11	290	R			From: 29-2796 To: 29-3691 End Circle					NA			NA		1997
(3691) Colesbury Pl	0.44	590	R			From: 29-3691 End Circle To: 29-2573 Laurel Leaf Lane					NA			NA		1997
(3691) Colesbury Pl	0.20	350	R			From: 29-2573 Laurel Leaf Lane To: 29-3691 Begin Circle					NA			NA		1997

Virginia Department of Transportation
Traffic Engineering Division
2011
Annual Average Daily Traffic Volume Estimates By Section of Route
Fairfax Maintenance Area

Route	Length	AADT	QA	4Tire	Bus	-----Truck-----				QC	K Factor	QK	Dir Factor	AAWDT	QW	Year
						2Axle	3+Axle	1Trail	2Trail							
Fairfax County																
(3692) Dowell Pl	0.07	180	R			From: 29-2426 Selkirk Dr						NA		NA		12/03/2008
						To: 29-3654 Ashmeade Dr										
(3693) Dauphine Rd	0.14	170	R			From: 29-649 Annandale Rd						NA		NA		01/15/2003
						To: Dead End										
(3694) Galanis Dr	0.16	110	R			From: Cul-de-Sac						NA		NA		1997
						To: 29-650 Annandale Rd										
(3695) Perth Ct	0.09	160	R			From: 29-3383						NA		NA		01/29/2002
						To: Cul-de-Sac										
(3696) Sedgewick Lane	0.11	160	R			From: 29-3698 Ravenel Lane						NA		NA		02/05/2003
						To: 29-3697 Slidell Lane										
(3696) Sedgewick Lane	0.07	450	R			From: 29-3247 Queensberry Ave						NA		NA		02/05/2003
						To: 29-3247 Queensberry Ave										
(3696) Sedgewick Lane	0.07	320	R			From: 29-3551 Hatteras Lane						NA		NA		03/23/2003
						To: 29-3551 Hatteras Lane										
(3696) Sedgewick Lane	0.06	200	R			From: 29-3417 Gosport Lane						NA		NA		02/05/2003
						To: 29-3417 Gosport Lane										
(3696) Sedgewick Lane	0.06	140	R			From: 29-3429						NA		NA		02/05/2003
						To: 29-3429										
(3697) Slidell Lane	0.15	120	R			From: 29-3698 Ravenel Lane						NA		NA		02/05/2003
						To: 29-3696 Sedgewick Lane										
(3698) Ravenel Lane	0.10	290	R			From: 29-3247 W, Queensberry Ave						NA		NA		02/05/2003
						To: 29-3699 Rathbone Pl										
(3698) Ravenel Lane	0.05	320	R			From: 29-3697 Slidell Lane						NA		NA		02/25/2003
						To: 29-3697 Slidell Lane										
(3698) Ravenel Lane	0.11	160	R			From: 29-3696 Sedgewick Lane						NA		NA		02/25/2003
						To: 29-3696 Sedgewick Lane										
(3698) Ravenel Lane	0.26	170	R			From: 29-3763 Penley Pl						NA		NA		02/08/2003
						To: 29-3763 Penley Pl										
(3698) Ravenel Lane	0.08	260	R			From: 29-3267 Ravenel Ct						NA		NA		02/05/2003
						To: 29-3267 Ravenel Ct										
(3698) Ravenel Lane	0.14	140	R			From: 29-3247 E, Queensberry Ave						NA		NA		02/05/2003
						To: Dead End										
(3699) Rathbone Pl	0.04	60	R			From: Cul-de-Sac						NA		NA		02/05/2003
						To: 29-3698 Ravenel Lane										
(3700) Lakeshire Dr	0.07	110	R			From: Cul-de-Sac						NA		NA		04/01/2003
						To: 29-8004 Marble Dale Ct										
(3700) Lakeshire Dr	0.07	340	R			From: 29-8003 Centerbrook Pl						NA		NA		04/01/2003
						To: 29-8003 Centerbrook Pl										
(3700) Lakeshire Dr	0.06	490	R			From: 29-8002 Riverton Lane						NA		NA		04/01/2003
						To: 29-8002 Riverton Lane										
(3700) Lakeshire Dr	0.08	640	R			From: 29-8001 Simsbury Pl						NA		NA		04/01/2003
						To: 29-8001 Simsbury Pl										

Virginia Department of Transportation
 Traffic Engineering Division
 2011
 Annual Average Daily Traffic Volume Estimates By Section of Route
 Fairfax Maintenance Area

Route	Length	AADT	QA	4Tire	Bus	-----Truck-----				QC	K Factor	QK	Dir Factor	AAWDT	QW	Year
						2Axle	3+Axle	1Trail	2Trail							
Fairfax County																
(3700) Lakeshire Dr	0.05	1500	R				From: 29-8001 Simsbury Pl				NA		NA		04/01/2003	
(3700) Lakeshire Dr	0.07	990	R				From: 29-3369 Crown Court Rd				NA		NA		06/05/2003	
							To: 29-627 Elkin & Riverside									
(3701) Larkspur Dr	0.12	500	R				From: 29-644 Franconia Rd				NA		NA		03/05/2003	
(3701) Larkspur Dr	0.29	280	R				From: 29-3702 Marilyn Dr				NA		NA		03/05/2003	
							To: Dead End									
(3702) Marilyn Dr	0.06	590	R				From: 29-5225 Tammy Dr				NA		NA		03/05/2003	
(3702) Marilyn Dr	0.06	300	R				From: 29-5226 Lynley Ter				NA		NA		03/05/2003	
							To: 29-3701 Larkspur Dr									
(3702) Marilyn Dr	0.16	360	R				From: 29-3703 Scotch Dr				NA		NA		03/05/2003	
(3702) Marilyn Dr	0.20	250	R				From: Cul-de-Sac				NA		NA		03/05/2003	
(3703) Scotch Dr	0.15	450	R				From: 29-718 Valley View Dr				NA		NA		03/05/2003	
							To: 29-3702 Marilyn Dr									
(3704) Blowing Rock Rd	0.10	130	R				From: 29-3160				NA		NA		03/30/2003	
							To: Cul-de-Sac									
(3705) Shirley St	0.03	30	R				From: Dead End				NA		NA		08/21/2003	
(3705) Shirley St	0.07	90	R				From: 29-2961 Orville St				NA		NA		08/21/2003	
							To: 29-3012 Gap									
(3705) Shirley St	0.08	180	R				From: 29-3046 Ackley St				NA		NA		08/21/2003	
(3705) Shirley St	0.05	80	R				From: Dead End				NA		NA		08/21/2003	
(3706) Kirkside Dr	0.08	430	R				From: 29-626 Sherwood Hall Lane				NA		NA		03/27/2003	
(3706) Kirkside Dr	0.05	350	R				From: 29-3707 Lida Ct				NA		NA		03/27/2003	
							To: 29-3708 Traies Ct									
(3706) Kirkside Dr	0.08	180	R				From: 29-3749 Wilkinson Rd				NA		NA		03/27/2003	
(3707) Lida Ct	0.05	60	R				From: Cul-de-Sac				NA		NA		03/27/2003	
							To: 29-3706 Kirkside Dr									
(3708) Traies Ct	0.05	60	R				From: Dead End				NA		NA		03/27/2003	
(3708) Traies Ct	0.16	130	R				From: 29-3706 Kirkside Dr				NA		NA		03/27/2003	
							To: Cul-de-Sac									
(3709) Corinth Dr	0.08	80	R				From: 29-3734 Lisbon Lane				NA		NA		03/27/2003	
							To: Cul-de-Sac									

Virginia Department of Transportation
Traffic Engineering Division
2011
Annual Average Daily Traffic Volume Estimates By Section of Route
Fairfax Maintenance Area

Route	Length	AADT	QA	4Tire	Bus	-----Truck-----				QC	K Factor	QK	Dir Factor	AAWDT	QW	Year	
						2Axle	3+Axle	1Trail	2Trail								
Fairfax County																	
(3710) Forest Pl	0.17	640	R			From: US 1 Richmond Hwy					NA			NA		07/21/2009	
						To: Gateshead Rd											
(3710) Gateshead Rd	0.33	830	R			From: Forest Pl					NA			NA		07/21/2009	
						To: 29-888 Radford Ave											
(3710) Gateshead Rd	0.60	1600	R			From: 29-624 Old Mill Rd					NA			NA		1991	
						To: 29-624 Old Mill Rd											
(3710) Union Farm Rd	0.18	1600	N			From: Dead End					NA			NA		1991	
						To: Dead End											
(3711) Phylliss St	0.08	60	R			From: Cul-de-Sac					NA			NA		06/09/2003	
						To: 29-3182 Badger Dr											
(3711) Phylliss St	0.12	160	R			From: 29-3710					NA			NA		06/09/2003	
						To: 29-3710											
(3712) Tidewater Ct	0.06	60	R			From: Cul-de-Sac					NA			NA		06/09/2003	
						To: 29-3522 Volunteer Dr											
(3713) Chickawane Ct	0.11	90	R			From: 0.11 MS 29-3521					NA			NA		08/21/2003	
						To: 29-3521 Westgate Dr											
(3713) Chickawane Ct	0.06	120	R			From: Dead End					NA			NA		08/21/2003	
						To: Dead End											
(3714) Anthony St	0.06	50	R			From: 29-1510; 29-3084					NA			NA		03/20/2003	
						To: Dead End											
(3715) Oak Pl	0.13	250	R			From: Dead End					NA			NA		1997	
						To: Dead End											
(3716) Ramsgate Ct	0.07	70	R			From: Cul-de-Sac					NA			NA		03/30/2003	
						To: 29-3161 Ramsgate Ter											
(3717) Midwood St	0.09	150	R			From: 29-4248 Rampart Dr					NA			NA		08/21/2003	
						To: 29-2159											
(3718) Blyth Pl	0.05	48	R			From: Cul-de-Sac					NA			NA		08/21/2003	
						To: 29-3710											
(3719) Presidential Dr	0.09	120	R			From: 29-3533					NA			NA		06/09/2003	
						To: 29-3720 Mavis Ct											
(3719) Presidential Dr	0.11	150	R			From: 29-623 Old Mt Vernon Rd					NA			NA		06/09/2003	
						To: 29-623 Old Mt Vernon Rd											
(3720) Mavis Ct	0.04	90	R			From: Cul-de-Sac					NA			NA		03/30/2003	
						To: 29-3719 Presidential Dr											
(3721) Belwood Ct	0.05	80	R			From: 29-3533					NA			NA		03/30/2003	
						To: Cul-de-Sac											
(3722) Kidd St	0.06	520	R			From: 29-3191 Frye Rd					NA			NA		06/16/2003	
						To: 29-3723 Steadman St											
(3722) Kidd St	0.11	400	R			From: 29-3798 Kemper St					NA			NA		06/16/2003	
						To: 29-3798 Kemper St											
(3722) Kidd St	0.16	350	R			From: 29-3376 Lawrence St					NA			NA		06/16/2003	
						To: 29-3376 Lawrence St											

Virginia Department of Transportation
Traffic Engineering Division
2011
Annual Average Daily Traffic Volume Estimates By Section of Route
Fairfax Maintenance Area

Route	Length	AADT	QA	4Tire	Bus	-----Truck-----				QC	K Factor	QK	Dir Factor	AAWDT	QW	Year
						2Axle	3+Axle	1Trail	2Trail							
Fairfax County																
(3722) Kidd St	0.17	520	R								NA		NA			06/16/2003
(3722) Kidd St	0.10	270	R								NA		NA			06/16/2003
(3723) Steadman St	0.03	40	R								NA		NA			06/16/2003
(3723) Steadman St	0.03	470	R								NA		NA			06/16/2003
(3723) Steadman St	0.03	410	R								NA		NA			06/14/2003
(3723) Steadman St	0.06	430	R								NA		NA			06/16/2003
(3723) Steadman St	0.05	50	R								NA		NA			06/16/2003
(3723) Steadman St	0.23	220	R								NA		NA			06/15/2003
(3723) Steadman St	0.05	130	R								NA		NA			06/16/2003
(3723) Steadman St	0.09	140	R								NA		NA			06/16/2003
(3724) Steadman Pl	0.03	60	R								NA		NA			06/16/2003
(3725)	0.12	40	R								NA		NA			08/21/2003
(3726) Terminal Rd	0.65	8900	R								NA		NA			1991
(3726) Terminal Rd	0.03	8900	R								NA		NA			1991
(3727) Fox Den Lane	0.09	50	R								NA		NA			1997
(3727) Fox Den Lane	0.19	230	R								NA		NA			1997
(3727) Fox Den Lane	0.13	530	R								NA		NA			1997
(3727) Fox Den Lane	0.09	700	R								NA		NA			1997
(3727) Fox Den Lane	0.15	930	R								NA		NA			1997
(3728) Sorrel Ridge Lane	0.30	140	R								NA		NA			1997
(3729) Sweetwood Lane	0.18	510	R								NA		NA			01/02/2003
(3729) Sweetwood Lane	0.07	290	R								NA		NA			01/02/2003

Virginia Department of Transportation
Traffic Engineering Division
2011
Annual Average Daily Traffic Volume Estimates By Section of Route
Fairfax Maintenance Area

Route	Length	AADT	QA	4Tire	Bus	-----Truck-----				QC	K Factor	QK	Dir Factor	AAWDT	QW	Year
						2Axle	3+Axle	1Trail	2Trail							
Fairfax County																
(3729) Sweetwood Lane	0.24	30	R			From: 0.07 ME 29-3880 To: Cul-de-Sac					NA			NA		01/02/2003
(3730) Rivanna Dr	0.07	140	R			From: 29-2178 To: 29-3732 Ashlawn Ct					NA			NA		02/25/2003
(3730) Rivanna Dr	0.16	160	R			From: 29-3731 Lovington Cir To: 29-2181 Bowie St					NA			NA		02/25/2003
(3730) Rivanna Dr	0.07	220	R			From: 29-3730 Rivanna Dr To: Cul-de-Sac					NA			NA		02/24/2003
(3731) Lovington Cir	0.05	60	R			From: Cul-de-Sac To: 29-3730 Rivanna Dr					NA			NA		02/25/2003
(3732) Ashlawn Ct	0.10	130	R			From: 29-2178 To: Dead End					NA			NA		1986
(3733) Crozet Ct	0.07	70	R			From: 29-4230 Milway Dr To: 29-4296 Toll Ct					NA			NA		1986
(3734) Lisbon Lane	0.06	340	R			From: 29-3709 Corinth Dr To: 29-2069 Elba Rd					NA			NA		1986
(3734) Lisbon Lane	0.06	430	R			From: 29-3736 Stable Drive To: 29-3737 Buckboard Drive					NA			NA		06/04/2003
(3734) Lisbon Lane	0.10	530	R			From: 29-3737 Buckboard Dr To: 29-3792 Stirrup Lane					NA			NA		06/04/2003
(3735) Hackamore Lane	0.27	170	R			From: 29-3735 Hackamore Lane To: 29-1032 Stage Rd					NA			NA		06/04/2003
(3736) Stable Dr	0.14	180	R			From: 29-1032 Stage Rd To: Dead End					NA			NA		06/04/2003
(3736) Stable Dr	0.08	270	R			From: 29-3736 Stable Dr To: 29-3793 Hitching Post Lane					NA			NA		06/04/2003
(3736) Stable Dr	0.06	370	R			From: 29-3794 Birdle Lane To: 29-3792 Stirrup Lane					NA			NA		06/04/2003
(3736) Stable Dr	0.03	20	R			From: 29-3792 Stirrup Lane To: 29-3735 Hackamore Lane					NA			NA		06/04/2003
(3736) Stable Dr	0.03	20	R			From: 29-3735 Hackamore Lane To: 29-1032 Stage Rd					NA			NA		06/04/2003
(3737) Buckboard Dr	0.06	130	R			From: 29-6935 Northbourne Dr To: Cul-de-Sac					NA			NA		08/21/2003
(3737) Buckboard Dr	0.13	190	R								NA			NA		08/21/2003
(3737) Buckboard Dr	0.07	440	R								NA			NA		08/21/2003
(3737) Buckboard Dr	0.06	830	R								NA			NA		08/21/2003
(3737) Buckboard Dr	0.05	1000	R								NA			NA		08/21/2003
(3738) Doyle Lane	0.39	800	R								NA			NA		08/21/2003

Virginia Department of Transportation
Traffic Engineering Division
2011
Annual Average Daily Traffic Volume Estimates By Section of Route
Fairfax Maintenance Area

Route	Length	AADT	QA	4Tire	Bus	-----Truck-----				QC	K Factor	QK	Dir Factor	AAWDT	QW	Year
						2Axle	3+Axle	1Trail	2Trail							
Fairfax County																
(3739) First Rd	0.24	300	R			From: 29-3740 Washington St					NA			NA		08/21/2003
						To: 29-620 Braddock Rd										
(3740) Washington St	0.34	120	R			From: Dead End					NA			NA		08/21/2003
						To: 29-3739 First Rd										
(3741) Old Lee Hwy	0.34	4900	R			From: US 29 Lee Highway					NA			NA		12/18/2002
						To: 29-744 Hilltop Rd										
(3742) Gladstone Pl	0.26	170	R			From: 29-629 Fort Hunt Rd					NA			NA		06/10/2003
						To: Mt Vernon Mem Hwy										
(3743) Kahle St	0.03	40	R			From: 29-804 Hunt Rd					NA			NA		01/28/2003
						To: Dead End										
(3744) Shearman St	0.06	60	R			From: 29-804 Hunt Rd					NA			NA		01/28/2003
						To: Dead End										
(3745) Martel Pl	0.05	200	R			From: 29-3588 Alberta St					NA			NA		03/13/2003
						To: 29-3746 Camilla St										
(3745) Martel Pl	0.08	150	R			From: Dead End					NA			NA		12/20/2001
						To: Dead End										
(3746) Camilla St	0.15	110	R			From: 29-3588 Alberta St					NA			NA		03/13/2003
						To: 29-3745 Martel Pl										
(3747) Woodacre St	0.09	340	R			From: 29-4248 Rampart Dr					NA			NA		04/01/2003
						To: 29-2159										
(3747) Woodacre St	0.06	90	R			From: Dead End					NA			NA		04/01/2003
						To: Dead End										
(3748) Fleetwood Ct	0.04	NA				From: Cul-de-Sac					NA			NA		
						To: 29-2159										
(3749) Wilkinson Place	0.07	70	R			From: Dead End					NA			NA		08/21/2003
						To: 29-3706 Kirkside Dr										
(3749) Wilkinson Pl	0.13	380	R			From: 29-2197 Midday Lane					NA			NA		03/27/2003
						To: 29-3456 Lookout Ct										
(3749) Wilkinson Pl	0.10	570	R			From: 29-3456 Lookout Ct					NA			NA		03/27/2003
						To: Dead End										
(3750) Northanna Dr	0.03	9	R			From: 29-2181 Bowie St					NA			NA		02/25/2003
						To: Dead End; Gap										
(3750) Northanna Dr	0.04	45	R			From: Dead End; Gap Terminus					NA			NA		02/25/2003
						To: 29-3579 Thomas Dr										
(3750) Northanna Dr	0.08	80	R			From: 29-3579 Thomas Dr					NA			NA		02/25/2003
						To: Dead End										
(3751) Waynesboro Cir	0.07	80	R			From: Cul-de-Sac					NA			NA		03/25/2003
						To: 29-2181 Bowie St										

Virginia Department of Transportation
Traffic Engineering Division
2011
Annual Average Daily Traffic Volume Estimates By Section of Route
Fairfax Maintenance Area

Route	Length	AADT	QA	4Tire	Bus	-----Truck-----				QC	K Factor	QK	Dir Factor	AAWDT	QW	Year
						2Axle	3+Axle	1Trail	2Trail							
Fairfax County																
(3752) Carrsbrook Ct	0.07	80	R									NA		NA		02/25/2003
(3753) Hocking Pl	0.06	80	R									NA		NA		06/16/2003
(3754) Glyn St	0.14	420	R									NA		NA		06/16/2003
(3755) Norwich Ter	0.08	70	R									NA		NA		08/21/2003
(3756) Childs Lane	0.13	190	R									NA		NA		06/05/2003
(3756) Childs Lane	0.12	290	R									NA		NA		06/05/2003
(3756) Childs Lane	0.07	930	R									NA		NA		06/05/2003
(3756) Childs Lane	0.20	520	R									NA		NA		06/05/2003
(3756) Childs Lane	0.06	800	R									NA		NA		06/05/2003
(3757) Wendell Dr	0.06	270	R									NA		NA		06/05/2003
(3757) Wendell Dr	0.09	170	R									NA		NA		06/05/2003
(3758) Candlewood Dr	0.18	250	R									NA		NA		06/10/2003
(3758) Candlewood Dr	0.11	440	R									NA		NA		06/10/2003
(3759) Oxbow Ct	0.03	60	R									NA		NA		06/05/2003
(3760) Beckner Ct	0.08	45	R									NA		NA		08/21/2003
(3761) Gleaves Ct	0.07	60	R									NA		NA		06/16/2003
(3762) Good Spring Ave	0.12	100	R									NA		NA		12/30/2002
(3763) Penley Pl	0.06	80	R									NA		NA		02/25/2003
(3764) Lake Ridge Dr	0.09	80	R									NA		NA		1996
(3764) Lake Ridge Dr	0.11	200	R									NA		NA		08/17/2005

Virginia Department of Transportation
 Traffic Engineering Division
 2011
 Annual Average Daily Traffic Volume Estimates By Section of Route
 Fairfax Maintenance Area

Route	Length	AADT	QA	4Tire	Bus	-----Truck-----				QC	K Factor	QK	Dir Factor	AAWDT	QW	Year
						2Axle	3+Axle	1Trail	2Trail							
Fairfax County																
(3765) Lake Ridge Ct	0.03	50	R									NA		NA		1996
(3766) Patriot Dr	0.56	2700	R									NA		NA		01/30/2003
(3767) Weymouth Dr	0.15	440	R									NA		NA		01/29/2003
(3767) Weymouth Dr	0.16	190	R									NA		NA		01/29/2003
(3768) Strand Ct	0.04	50	R									NA		NA		01/29/2003
(3769) Salisbury Ct	0.05	70	R									NA		NA		01/29/2002
(3770) Eton Ct	0.04	450	R									NA		NA		1986
(3771) Harrow Way	0.03	1500	R									NA		NA		01/30/2003
(3772) Care Dr	0.11	220	R									NA		NA		03/04/2003
(3773) Justis Pl	0.07	80	R									NA		NA		03/04/2003
(3773) Justis Pl	0.10	110	R									NA		NA		03/04/2003
(3774) Deland Ct	0.04	70	R									NA		NA		12/20/2001
(3775) Jennings Lane	0.16	160	R									NA		NA		02/25/2003
(3775) Jennings Lane	0.07	60	R									NA		NA		02/25/2003
(3776) Polo Pl	0.09	NA										NA		NA		
(3776) Polo Pl	0.34	190	R									NA		NA		04/22/2002
(3777) Chapel Hill Ter	0.07	70	R									NA		NA		1997
(3778) Dorado Ct	0.16	150	R									NA		NA		1997
(3779) Ponce Pl	0.07	160	R									NA		NA		1997
(3779) Ponce Pl	0.07	50	R									NA		NA		1997

Virginia Department of Transportation
Traffic Engineering Division
2011
Annual Average Daily Traffic Volume Estimates By Section of Route
Fairfax Maintenance Area

Route	Length	AADT	QA	4Tire	Bus	-----Truck-----				QC	K Factor	QK	Dir Factor	AAWDT	QW	Year
						2Axle	3+Axle	1Trail	2Trail							
Fairfax County																
(3780) Cordova Pl	0.08	70	R			From: 29-3779 Ponce Pl To: Cul-de-Sac					NA			NA		1997
(3781) Kay Ct	0.18	320	R			From: 29-4916 Frost Lane To: 29-4915 Whitman Rd					NA			NA		01/15/2003
(3781) Kay Ct	0.08	290	R			From: 29-2687 Winterset Dr To: 29-3679 King Arthur					NA			NA		01/15/2003
(3781) Kay Ct	0.07	450	R			From: 29-3679 King Arthur To: Dead End					NA			NA		1997
(3782) Lavaine Ct	0.05	40	R			From: Cul-de-Sac To: 29-3680 Brittainy Dr					NA			NA		1997
(3783) Culpeper Rd	0.05	290	R			From: 29-2051 Londonderry Rd To: 29-2090 Duxbury Pl					NA			NA		06/05/2003
(3783) Culpeper Rd	0.08	260	R			From: 29-2090 Duxbury Pl To: 29-2073 Cavendish Dr					NA			NA		06/05/2003
(3783) Culpeper Rd	0.06	380	R			From: 29-2073 Cavendish Dr To: 29-3756 Childs Lane					NA			NA		06/05/2003
(3783) Culpeper Rd	0.24	170	R			From: 29-3756 Childs Lane To: 29-3757 Wendell Dr					NA			NA		06/05/2003
(3784) Canterbury Dr	0.06	100	R			From: Cul-de-Sac To: 29-3785 Fortune Ct					NA			NA		01/31/2002
(3784) Canterbury Dr	0.10	340	R			From: 29-3785 Fortune Ct To: 29-3647					NA			NA		08/21/2003
(3784) Canterbury Dr	0.09	260	R			From: 29-3647 To: 29-4417 Bede Pl					NA			NA		08/21/2003
(3784) Canterbury Dr	0.12	190	R			From: 29-4417 Bede Pl To: Dead End					NA			NA		01/31/2002
(3785) Fortune Ct	0.04	60	R			From: Cul-de-Sac To: 29-3784 Canterbury Dr					NA			NA		01/31/2002
(3786) Monza Rd	0.08	70	R			From: Dead End To: 29-2827 Strine Dr					NA			NA		1986
(3787) Dade Dr	0.14	NA				From: Cul-de-Sac To: 29-854 Walton Lane					NA			NA		
(3787) Dade Dr	0.06	50	R			From: 29-854 Walton Lane To: Dead End					NA			NA		1997
(3788) Lipsner Ct	0.06	80	R			From: 29-3535 Orange Hunt Lane To: Cul-de-Sac					NA			NA		01/29/2003
(3789) Charleson St	0.27	250	R			From: Dead End To: 29-2976					NA			NA		1997
(3789) Charleson St	0.10	450	R			From: 29-2976 To: 29-2610					NA			NA		1997

Virginia Department of Transportation
Traffic Engineering Division
2011
Annual Average Daily Traffic Volume Estimates By Section of Route
Fairfax Maintenance Area

Route	Length	AADT	QA	4Tire	Bus	-----Truck-----				QC	K Factor	QK	Dir Factor	AAWDT	QW	Year
						2Axle	3+Axle	1Trail	2Trail							
Fairfax County																
(3790) Callander Dr	0.33	130	R									NA		NA		01/29/2002
(3791) Wyres St	0.10	560	R									NA		NA		06/16/2003
(3791) Wyres St	0.02	1100	R									NA		NA		06/16/2003
(3791) Wyres St	0.13	900	R									NA		NA		06/16/2003
(3792) Stirrup Lane	0.05	720	R									NA		NA		06/04/2003
(3792) Stirrup Lane	0.06	700	R									NA		NA		06/04/2003
(3792) Stirrup Lane	0.05	670	R									NA		NA		06/04/2003
(3792) Stirrup Lane	0.06	540	R									NA		NA		06/04/2003
(3792) Stirrup Lane	0.18	500	R									NA		NA		06/04/2003
(3793) Hitching Post Lane	0.08	160	R									NA		NA		06/04/2003
(3793) Hitching Post Lane	0.06	130	R									NA		NA		06/04/2003
(3794) Birdle Lane	0.13	120	R									NA		NA		08/21/2003
(3795) Chancery Ct	0.03	20	R									NA		NA		06/10/2003
(3795) Chancery Ct	0.18	120	R									NA		NA		06/10/2003
(3795) Chancery Ct	0.08	90	R									NA		NA		06/10/2003
(3796) Van Ct	0.05	110	R									NA		NA		1997
(3797) Noel St	0.13	90	R									NA		NA		11/20/2008
(3797) Noel St	0.05	120	R									NA		NA		06/17/2003
(3798) Kemper St	0.09	170	R									NA		NA		06/17/2003
(3799) Hammond St	0.17	280	R									NA		NA		06/17/2003
(3799) Hammond St	0.07	160	R									NA		NA		06/17/2003
(3799) Hammond St	0.04	30	R									NA		NA		06/17/2003

Virginia Department of Transportation
Traffic Engineering Division
2011
Annual Average Daily Traffic Volume Estimates By Section of Route
Fairfax Maintenance Area

Route	Length	AADT	QA	4Tire	Bus	-----Truck-----				QC	K Factor	QK	Dir Factor	AAWDT	QW	Year	
						2Axle	3+Axle	1Trail	2Trail								
Fairfax County																	
3800	Vernon Palmer Ct	0.06	48	R			From: 29-3807 Perry William Dr					NA		NA		1997	
							To: Cul-de-Sac										
3801	Carrhill Rd	0.09	1200	R			From: 29-673 Lawyers Rd					NA		NA		09/28/2006	
3801	Carrhill Rd	0.12	750	R			From: 29-3802 Post Rd					NA		NA		09/28/2006	
3801	Carrhill Rd	0.12	650	R			From: 29-3803 Coach Rd					NA		NA		09/28/2006	
3801	Carrhill Rd	0.22	350	R			From: 29-3804 Saddle Rd					NA		NA		09/28/2006	
3801	Carrhill Rd	0.05	90	R			From: 29-3805 Carrhill Ct					NA		NA		11/17/2008	
3801	Carrhill Rd	0.08	10	R			From: 0.05 ME 29-3805					NA		NA		1996	
							To: Cul-de-Sac										
3802	Post Rd	0.27	470	R			From: 29-3801 Carrhill Rd					NA		NA		09/28/2006	
3802	Post Rd	0.10	340	R			From: 29-3803 Coach Rd					NA		NA		09/28/2006	
3802	Post Rd	0.06	220	R			From: 29-4394 Carriage Ct					NA		NA		09/28/2006	
							To: 29-4397 Bridleridge Ct										
3803	Coach Rd	0.10	20	R			From: Cul-de-Sac					NA		NA		1993	
3803	Coach Rd	0.20	170	R			From: 29-3801 Carrhill Rd					NA		NA		01/29/2003	
							To: 29-3802 Post Rd										
3804	Saddle Rd	0.12	270	R			From: 29-6381					NA		NA		01/25/2003	
							To: 29-3801 Carrhill Rd										
3805	Carrhill Ct	0.05	110	R			From: Dead End					NA		NA		1996	
							To: 29-3801 Carrhill Rd										
3806	Danbury Forest Dr	0.13	1600	R			From: Cul-de-Sac					NA		NA		01/29/2003	
3806	Danbury Forest Dr	0.64	3600	R			From: 29-3295					NA		NA		01/29/2003	
							To: 29-620 Braddock Rd										
3807	Perry William Dr	0.03	40	R			From: Cul-de-Sac					NA		NA		1997	
3807	Perry William Dr	0.10	220	R			From: 29-3800 Vernon Palmer Ct					NA		NA		1997	
3807	Perry William Dr	0.06	690	R			From: 29-1981					NA		NA		01/14/2003	
3807	Perry William Dr	0.12	110	R			From: 29-3955					NA		NA		1997	
							To: Dead End										
3808	Arabian Ave	0.07	530	R			From: 29-677 Old Courthouse Rd					NA		NA		12/30/2002	
3808	Arabian Ave	0.05	470	R			From: 29-1908 Hicks Dr					NA		NA		12/30/2002	
							To: 29-3809 Galloway Dr										

Virginia Department of Transportation
Traffic Engineering Division
2011
Annual Average Daily Traffic Volume Estimates By Section of Route
Fairfax Maintenance Area

Route	Length	AADT	QA	4Tire	Bus	-----Truck-----				QC	K Factor	QK	Dir Factor	AAWDT	QW	Year
						2Axle	3+Axle	1Trail	2Trail							
Fairfax County																
3808 Arabian Ave	0.05	410	R			From: 29-3809 Galloway Dr					NA			NA		12/30/2002
3808 Arabian Ave	0.08	100	R			From: 29-3810 Gelding Lane					NA			NA		1996
						To: Dead End										
3809 Galloway Dr	0.10	80	R			From: Cul-de-Sac					NA			NA		1996
						To: 29-3808 Arabian Ave										
3810 Gelding Lane	0.09	400	R			From: 29-3808 Arabian Ave					NA			NA		12/30/2002
3810 Gelding Lane	0.07	430	R			From: 29-3811 Hambletonian Pl					NA			NA		12/30/2002
3810 Gelding Lane	0.03	540	R			From: 29-3203 Bois Ave					NA			NA		12/30/2002
						To: 29-676 Trap Rd										
3811 Hambletonian Pl	0.03	140	R			From: 29-3810 Gelding Lane					NA			NA		08/25/2005
3811 Hambletonian Pl	0.06	60	R			From: 29-3812 Bronco Lane					NA			NA		1996
						To: Cul-de-Sac										
3812 Bronco Lane	0.05	40	R			From: Cul-de-Sac					NA			NA		1996
						To: 29-3811 Hambletonian Pl										
3813 Mill Pond Valley Dr	0.14	90	R			From: Cul-de-Sac					NA			NA		1996
						To: 29-1199										
3814 Vinita Lane	0.08	60	R			From: Dead End					NA			NA		1996
						To: 29-3635 Weller Ave										
3815 Ina Lane	0.08	70	R			From: 29-3635 Weller Ave					NA			NA		1996
						To: Cul-de-Sac										
3816 McClintic Ct	0.04	47	R			From: 29-3645 McNeil St					NA			NA		12/18/2002
						To: Cul-de-Sac										
3817 Holt St	0.14	290	R			From: 29-3645 McNeil St					NA			NA		12/16/2002
3817 Holt St	0.08	150	R			From: 29-3818 Garnett Ct					NA			NA		12/16/2002
3817 Holt St	0.08	100	R			From: 29-3642					NA			NA		12/16/2002
						To: Dead End										
3818 Garnett Ct	0.03	50	R			From: 29-3817 Holt St					NA			NA		12/18/2002
						To: Cul-de-Sac										
3819 Little Sorrel Ct	0.04	50	R			From: 29-3642					NA			NA		12/18/2002
						To: Cul-de-Sac										
3820 Miller Lane	0.09	320	R			From: 29-724 Creek Crossing Rd					NA			NA		11/18/2008
3820 Miller Lane	0.05	220	R			From: 29-3821 Kildownet Ct					NA			NA		11/18/2008
3820 Miller Lane	0.08	50	R			From: 29-3900 Clovelly Ct					NA			NA		1996
						To: Cul-de-Sac										

Virginia Department of Transportation
Traffic Engineering Division
2011
Annual Average Daily Traffic Volume Estimates By Section of Route
Fairfax Maintenance Area

Route	Length	AADT	QA	4Tire	Bus	-----Truck-----				QC	K Factor	QK	Dir Factor	AAWDT	QW	Year
						2Axle	3+Axle	1Trail	2Trail							
Fairfax County																
3821 Kildownet Ct	0.06	50	R			From: 29-3820 Miller Lane						NA		NA		1996
						To: Cul-de-Sac										
3822 Mountain View Ct	0.17	150	R			From: Cul-de-Sac						NA		NA		1996
						To: 29-2527 Mustang Dr										
3823 Columbine St	0.04	130	R			From: 29-5699 Follin Farm Lane						NA		NA		01/13/2003
						To: 29-5698 Hickory Vale Lane								NA		01/13/2003
3823 Columbine St	0.09	450	R			From: 29-5665 Lunenburg Rd						NA		NA		01/13/2003
						To: 29-3827 Golden Arrow St								NA		01/13/2003
3823 Columbine St	0.07	670	R			From: 29-3826 Constellation Dr						NA		NA		01/13/2003
						To: 29-681 Walker Rd								NA		09/15/2005
3824 Minburn St	0.11	70	R			From: Cul-de-Sac						NA		NA		1996
						To: 29-5667 Treton Woods Ave								NA		09/15/2005
3824 Minburn St	0.06	280	R			From: 29-5665 Lunenburg Rd						NA		NA		09/15/2005
						To: 29-5666 Aaron Ct								NA		09/15/2005
3824 Minburn St	0.09	510	R			From: 29-3827 Golden Arrow St						NA		NA		09/15/2005
						To: 29-3826 Constellation Dr								NA		09/15/2005
3824 Minburn St	0.08	450	R			From: 29-681 Walker Rd						NA		NA		09/15/2005
						To: 29-3827 Golden Arrow St								NA		09/15/2005
3825 Golden Falcon St	0.08	220	R			From: 29-3826 Constellation Dr						NA		NA		09/15/2005
						To: 29-681 Walker Rd								NA		09/15/2005
3826 Constellation Dr	0.23	90	R			From: Cul-de-Sac						NA		NA		09/09/1999
						To: 29-3825								NA		09/09/1999
3826 Constellation Dr	0.21	180	R			From: 29-3824 Minburn St						NA		NA		09/09/1999
						To: 29-3823 Columbine St								NA		09/09/1999
3827 Golden Arrow St	0.09	80	R			From: Dead End						NA		NA		1996
						To: 29-3825								NA		09/15/2005
3827 Golden Arrow St	0.24	230	R			From: 29-3824 Minburn St						NA		NA		09/15/2005
						To: 29-3823 Columbine St								NA		09/15/2005
3828 Chesapeake Dr	0.13	110	R			From: Dead End						NA		NA		1996
						To: 29-3829 Watts Rd										

Virginia Department of Transportation
Traffic Engineering Division
2011
Annual Average Daily Traffic Volume Estimates By Section of Route
Fairfax Maintenance Area

Route	Length	AADT	QA	4Tire	Bus	-----Truck-----				QC	K Factor	QK	Dir Factor	AAWDT	QW	Year
						2Axle	3+Axle	1Trail	2Trail							
Fairfax County																
(3828) Chesapeake Dr	0.14	260	R								NA			NA		08/16/2005
(3828) Chesapeake Dr	0.11	780	R								NA			NA		08/16/2005
(3828) Chesapeake Dr	0.17	510	R								NA			NA		08/16/2005
(3828) Chesapeake Dr	0.17	460	R								NA			NA		08/16/2005
(3828) Chesapeake Dr	0.37	340	R								NA			NA		08/16/2005
(3829) Watts Rd	0.18	80	R								NA			NA		1996
(3830) Arnon Meadow Rd	0.28	140	R								NA			NA		1996
(3831) Millwood Lane	0.21	120	R								NA			NA		1996
(3832) Gunnell Ct	0.11	80	R								NA			NA		1996
(3833) Birch Dr	0.27	30	R								NA			NA		1997
(3834) Southern Pines Ct	0.06	40	R								NA			NA		1996
(3835) Westwood Dr	0.09	490	R								NA			NA		12/30/2002
(3835) Westwood Dr	0.15	210	R								NA			NA		12/18/2002
(3836) Burning Tree Dr	0.14	160	R								NA			NA		1996
(3836) Burning Tree Dr	0.08	280	R								NA			NA		12/30/2002
(3836) Burning Tree Dr	0.13	210	R								NA			NA		12/30/2002
(3837) Pine Needles Ct	0.03	50	R								NA			NA		1996
(3838) Vesper St	0.03	20	R								NA			NA		1996
(3839) Pebble Beach Dr	0.10	390	R								NA			NA		12/30/2002
(3839) Pebble Beach Dr	0.15	280	R								NA			NA		12/30/2002
(3840) Palm Springs Dr	0.02	20	R								NA			NA		1996

Virginia Department of Transportation
Traffic Engineering Division
2011
Annual Average Daily Traffic Volume Estimates By Section of Route
Fairfax Maintenance Area

Route	Length	AADT	QA	4Tire	Bus	-----Truck-----				QC	K Factor	QK	Dir Factor	AAWDT	QW	Year
						2Axle	3+Axle	1Trail	2Trail							
Fairfax County																
(3840) Palm Springs Dr	0.06	200	R				From: 29-3841 Olympia Fields Lane				NA		NA		09/22/2005	
(3840) Palm Springs Dr	0.07	160	R				From: 29-3842 Skokie Lane				NA		NA		09/22/2005	
(3840) Palm Springs Dr	0.06	220	R				From: 29-1544 Higdon Dr				NA		NA		09/22/2005	
(3840) Palm Springs Dr	0.20	60	R				From: 29-3843 Doral Ct				NA		NA		1996	
							To: Cul-de-Sac									
(3841) Olympia Fields Lane	0.06	290	R				From: 29-3840 Palm Springs Dr				NA		NA		1997	
(3841) Olympia Fields Lane	0.04	60	R				From: 29-3839 Pebble Beach Dr				NA		NA		1996	
							To: Cul-de-Sac									
(3842) Skokie Lane	0.12	160	R				From: 29-3840 Palm Springs Dr				NA		NA		1996	
							To: Cul-de-Sac									
(3843) Doral Ct	0.03	40	R				From: 29-3840 Palm Springs Dr				NA		NA		1996	
							To: Cul-de-Sac									
(3844) Whitley Dr	0.10	40	R				From: Cul-de-Sac				NA		NA		1996	
							To: 29-678 Atwood Rd									
(3845) Montague Dr	0.12	60	R				From: Cul-de-Sac				NA		NA		1996	
(3845) Montague Dr	0.01	180	R				From: 29-3847 Verveille Dr				NA		NA		1996	
(3845) Montague Dr	0.26	450	R				From: 0.01 MN 29-3847				NA		NA		08/30/2005	
							To: 29-678 Atwood Rd									
(3846) Pembroke Pl	0.12	80	R				From: Cul-de-Sac				NA		NA		1996	
							To: 29-3845 Montague Dr									
(3847) Verveille Dr	0.11	80	R				From: Cul-de-Sac				NA		NA		1996	
							To: 29-3845 Montague Dr									
(3848) Carrington Lane	0.13	140	R				From: Cul-de-Sac				NA		NA		1996	
(3848) Carrington Lane	0.08	630	R				From: 29-5037 Bixler Lane				NA		NA		08/30/2005	
							To: 29-678 Atwood Rd									
(3849) Martingale Dr	0.16	160	R				From: Cul-de-Sac				NA		NA		1996	
							To: 29-3850 Kimberwicke Rd									
(3850) Kimberwicke Rd	0.15	1200	R				From: 29-738 Old Dominion Dr				NA		NA		10/17/2005	
(3850) Kimberwicke Rd	0.06	1100	R				From: 29-3849 Martingale Dr				NA		NA		10/17/2005	
(3850) Kimberwicke Rd	0.19	1100	R				From: 29-3855 Hunting Hill Lane				NA		NA		10/17/2005	
(3850) Kimberwicke Rd	0.11	880	R				From: 29-3851 Riding Ridge Pl				NA		NA		10/17/2005	
							To: SR 193 Georgetown Pike									

Virginia Department of Transportation
Traffic Engineering Division
2011
Annual Average Daily Traffic Volume Estimates By Section of Route
Fairfax Maintenance Area

Route	Length	AADT	QA	4Tire	Bus	-----Truck-----				QC	K Factor	QK	Dir Factor	AAWDT	QW	Year
						2Axle	3+Axle	1Trail	2Trail							
Fairfax County																
(3851) Riding Ridge Pl	0.08	300	R									NA		NA		1997
(3851) Riding Ridge Pl	0.06	170	R									NA		NA		1997
(3851) Riding Ridge Pl	0.07	210	R									NA		NA		1997
(3851) Riding Ridge Pl	0.10	210	R									NA		NA		1997
(3851) Riding Ridge Pl	0.13	110	R									NA		NA		1997
(3852) Rail Ct	0.07	60	R									NA		NA		1996
(3853) Banbury Ct	0.05	40	R									NA		NA		1996
(3854) Brook Valley Lane	0.50	180	R									NA		NA		1996
(3855) Hunting Hill Lane	0.08	230	R									NA		NA		10/17/2005
(3855) Hunting Hill Lane	0.23	140	R									NA		NA		1996
(3855) Hunting Hill Lane	0.04	90	R									NA		NA		1996
(3856) Shetland Ct	0.06	30	R									NA		NA		1996
(3857) Beekay Ct	0.15	240	R									NA		NA		1996
(3858) Crowell Rd	0.27	750	R									NA		NA		01/23/2006
(3858) Crowell Rd	0.06	130	R									NA		NA		1996
(3859) Westford Dr	0.11	250	R									NA		NA		01/23/2006
(3859) Westford Dr	0.16	80	R									NA		NA		1996
(3860) Blandfield Dr	0.08	60	R									NA		NA		1996
(3861) Towerview Rd	0.18	9900	G	94%	2%	2%	1%	1%	0%	C	0.093	F	0.735	9400	G	2011
(3861) Towerview Rd	0.11	3800	R									NA		NA		1986
(3861) Towerview Rd	0.07	970	R									NA		NA		1986

Virginia Department of Transportation
Traffic Engineering Division
2011
Annual Average Daily Traffic Volume Estimates By Section of Route
Fairfax Maintenance Area

Route	Length	AADT	QA	4Tire	Bus	-----Truck-----				QC	K Factor	QK	Dir Factor	AAWDT	QW	Year
						2Axle	3+Axle	1Trail	2Trail							
Fairfax County																
3862 Redskin Dr	0.22	2000	R									NA		NA		1986
3863 Glyndon St	0.03	290	R									NA		NA		12/18/2002
3863 Glyndon St	0.09	250	R									NA		NA		12/18/2002
3864 Otis Ct	0.05	40	R									NA		NA		12/18/2002
3865 Park Center Rd	0.72	5800	G	96%	1%	2%	0%	1%	0%	C	0.087	F	0.661	5500	G	2011
3866 Helmont Dr	0.18	140	R									NA		NA		1996
3867 Jerry Lane	0.06	140	R									NA		NA		12/16/2002
3868 Riviera Dr	0.17	150	R									NA		NA		12/17/2002
3868 Riviera Dr	0.15	260	R									NA		NA		12/17/2002
3868 Riviera Dr	0.14	380	R									NA		NA		12/17/2002
3868 Riviera Dr	0.18	570	R									NA		NA		12/17/2002
3869 Montclair Ct	0.07	140	R									NA		NA		1996
3870 Tanglevale Dr	0.12	280	R									NA		NA		12/17/2002
3870 Tanglevale Dr	0.14	130	R									NA		NA		12/17/2002
3871 Minuet Ct	0.05	60	R									NA		NA		1996
3871 Madrigal Way	0.05	50	R									NA		NA		1996
3872 Bruton Pl	0.04	40	R									NA		NA		1997
3873 Vista Dr	0.16	50	R									NA		NA		1997
3874 Rocky Branch Rd	0.24	240	R									NA		NA		1996
3874 Rocky Branch Rd	0.26	400	R									NA		NA		09/27/2006
3874 Corsica St	0.30	390	R									NA		NA		11/17/2008

Virginia Department of Transportation
Traffic Engineering Division
2011
Annual Average Daily Traffic Volume Estimates By Section of Route
Fairfax Maintenance Area

Route	Length	AADT	QA	4Tire	Bus	-----Truck-----				QC	K Factor	QK	Dir Factor	AAWDT	QW	Year
						2Axle	3+Axle	1Trail	2Trail							
Fairfax County																
(3874) Corsica St	0.10	140	R			From: 29-3868 Riviera Dr					NA			NA		1996
						To: Cul-de-Sac										
(3875) Pine Valley Dr	0.06	1100	R			From: 29-677 Old Courthouse Rd					NA			NA		12/30/2002
(3875) Pine Valley Dr	0.09	900	R			From: 29-3834 Southern Pines Ct					NA			NA		12/30/2002
(3875) Pine Valley Dr	0.06	830	R			From: 29-3835 Westwood Dr					NA			NA		12/30/2002
(3875) Pine Valley Dr	0.06	720	R			From: 29-3876 Thunderbird Ct					NA			NA		1997
(3875) Pine Valley Dr	0.01	480	R			From: 29-1544 Higdon Dr					NA			NA		1997
(3875) Pine Valley Dr	0.07	60	R			From: 29-3878 Coral Gables Lane					NA			NA		1996
						To: Dead End										
(3876) Thunderbird Ct	0.04	60	R			From: Cul-de-Sac					NA			NA		1996
(3876) Thunderbird Ct	0.05	180	R			From: 29-3877 Tamerisk Ct					NA			NA		09/22/2005
						To: 29-3875 Pine Valley Dr										
(3877) Tamerisk Ct	0.05	70	R			From: Cul-de-Sac					NA			NA		1996
						To: 29-3876 Thunderbird Ct										
(3878) Coral Gables Lane	0.06	490	R			From: 29-3875 Pine Valley Dr					NA			NA		09/22/2005
(3878) Coral Gables Lane	0.06	280	R			From: 29-6050 Paisley Blue Ct					NA			NA		09/22/2005
(3878) Coral Gables Lane	0.06	150	R			From: 29-6051					NA			NA		1996
						To: Cul-de-Sac										
(3879) Lloyds Lane	0.05	45	R			From: 29-3881 Vale Spring Dr					NA			NA		1996
						To: Cul-de-Sac										
(3880) Country Pl	0.29	70	R			From: 29-3729 Sweetwood Lane					NA			NA		1997
						To: Dead End										
(3881) Vale Spring Dr	0.09	90	R			From: Dead End					NA			NA		1996
(3881) Vale Spring Dr	0.20	170	R			From: 29-3879 Lloyds Lane					NA			NA		08/17/2005
(3881) Vale Spring Dr	0.08	260	R			From: 29-3882					NA			NA		08/17/2005
						To: 29-672 Vale Rd										
(3882) Lakin Pl	0.09	70	R			From: 29-3881 Vale Spring Dr					NA			NA		1996
						To: Cul-de-Sac										
(3883) Alps Dr	0.33	240	R			From: 29-760 Brook Rd					NA			NA		1996
						To: Dead End										
(3884) Miller Ave	0.24	420	R			From: SR 193 Georgetown Pike					NA			NA		09/15/2005
						To: 29-3886										

Virginia Department of Transportation
Traffic Engineering Division
2011
Annual Average Daily Traffic Volume Estimates By Section of Route
Fairfax Maintenance Area

Route	Length	AADT	QA	4Tire	Bus	-----Truck-----				QC	K Factor	QK	Dir Factor	AAWDT	QW	Year
						2Axle	3+Axle	1Trail	2Trail							
Fairfax County																
3884 Miller Ave	0.24	270	R									NA		NA		09/15/2005
3884 Miller Ave	0.05	30	R									NA		NA		1996
3885 Ellsworth Ave	0.24	810	R									NA		NA		09/15/2005
3885 Ellsworth Ave	0.23	240	R									NA		NA		09/15/2005
3886 Carol Court	0.22	20	R									NA		NA		1996
3886 Carol St	0.09	110	R									NA		NA		09/15/2005
3886 Carol St	0.11	670	R									NA		NA		09/15/2005
3886 Carol St	0.10	490	R									NA		NA		09/15/2005
3887 Elizabeth St	0.15	370	R									NA		NA		09/15/2005
3888 Westwood Center Dr	0.33	7900	R									NA		NA		07/20/2009
3888 Tyco Rd	0.46	4900	R									NA		NA		1991
3889 Chilcott Ct	0.03	20	R									NA		NA		1996
3889 Chilcott Ct	0.08	80	R									NA		NA		1996
3890 Babcock Rd	0.50	360	R									NA		NA		1997
3890 Babcock Rd	0.03	9	R									NA		NA		1997
3890 Babcock Rd	0.07	420	R									NA		NA		1997
3890 Babcock Rd	0.07	490	R									NA		NA		1997
3890 Babcock Rd	0.20	430	R									NA		NA		1997
3890 Babcock Rd	0.05	550	R									NA		NA		1997
3891 Oak Valley Dr	0.44	2400	G	96%	1%	2%	0%	0%	0%	C	0.096	F	0.674	2300	G	2011
3891 Oak Valley Dr	0.93	1600	G	96%	1%	2%	0%	0%	0%	F	0.099	F	0.538	1500	G	2011
3892 Newton St	0.20	100	R									NA		NA		01/02/2003

Virginia Department of Transportation
Traffic Engineering Division
2011
Annual Average Daily Traffic Volume Estimates By Section of Route
Fairfax Maintenance Area

Route	Length	AADT	QA	4Tire	Bus	-----Truck-----				QC	K Factor	QK	Dir Factor	AAWDT	QW	Year
						2Axle	3+Axle	1Trail	2Trail							
Fairfax County																
(3892) Newton St	0.05	170	R								NA			NA		01/02/2003
(3892) Newton St	0.01	300	R								NA			NA		01/12/2003
(3893) Lindel Lane	0.26	160	R								NA			NA		1997
(3893) Lindel Lane	0.09	110	R								NA			NA		1997
(3894) West Meredith Dr	0.20	190	R								NA			NA		12/17/2002
(3894) West Meredith Dr	0.21	220	R								NA			NA		12/17/2002
(3894) West Meredith Dr	0.07	270	R								NA			NA		12/17/2002
(3894) East Meredith Dr	0.12	260	R								NA			NA		12/17/2002
(3894) East Meredith Dr	0.20	290	R								NA			NA		12/17/2002
(3894) East Meredith Dr	0.22	330	R								NA			NA		12/17/2002
(3894) East Meredith Dr	0.10	90	R								NA			NA		12/17/2002
(3895) Lakevale Dr	0.07	70	R								NA			NA		12/17/2002
(3895) Lakevale Dr	0.20	280	R								NA			NA		12/17/2002
(3895) Lakevale Dr	0.21	890	R								NA			NA		12/17/2002
(3895) Lakevale Dr	0.08	1500	R								NA			NA		12/17/2002
(3895) Lakevale Dr	0.06	1400	G								NA		1400	G	2011	
(3896) Brighton Ct	0.06	100	R								NA			NA		1996
(3898) Fernwood Dr	0.19	210	R								NA			NA		1996
(3899) Kenbrooke Ct	0.08	80	R								NA			NA		1996
(3900) Clovelly Ct	0.05	50	R								NA			NA		1996
(3901) Alhambra Ct	0.05	60	R								NA			NA		1997
(3902) Copely Lane	0.17	150	R								NA			NA		01/14/2003

Virginia Department of Transportation
Traffic Engineering Division
2011
Annual Average Daily Traffic Volume Estimates By Section of Route
Fairfax Maintenance Area

Route	Length	AADT	QA	4Tire	Bus	-----Truck-----				QC	K Factor	QK	Dir Factor	AAWDT	QW	Year
						2Axle	3+Axle	1Trail	2Trail							
Fairfax County																
3903 Virginia Ave	0.13	390	R			From: Arlington County Line To: 29-2805 Nottingham St					NA			NA		10/26/2005
3904 Elliott Ave	0.14	820	R			From: 29-2833 Powhatan St To: 29-2805					NA			NA		10/26/2005
3905 Arnon Lake Dr	0.21	130	R			From: Cul-de-Sac To: 29-682 Arnon Chapel Rd					NA			NA		12/30/2002
3906 Eighth Pl	0.04	70	R			From: Dead End To: 29-3907 Washburn Ct					NA			NA		1997
3906 Eighth Pl	0.05	170	R			From: 29-3906 Eighth Pl To: 29-2808 Hitt Ave					NA			NA		1997
3907 Washburn Ct	0.08	100	R			From: 29-3906 Eighth Pl To: Cul-de-Sac					NA			NA		1997
3908 Machodoc Ct	0.08	80	R			From: Cul-de-Sac To: 29-2839					NA			NA		1986
3909 East Ave	0.09	220	R			From: 29-689 Linway Terrace To: 29-3910 Munhall Ct					NA			NA		1997
3909 East Ave	0.09	110	R			From: 29-3910 Munhall Ct To: Dead End					NA			NA		1997
3910 Munhall Ct	0.07	70	R			From: Cul-de-Sac To: 29-3909 East Ave					NA			NA		1997
3911 Titania Lane	0.30	300	R			From: 29-3915 To: 29-3912 Birnam Wood Dr					NA			NA		12/31/2002
3911 Titania Lane	0.08	690	R			From: 29-3912 Birnam Wood Dr To: 29-694 Lewinsville Rd					NA			NA		12/31/2002
3912 Birnam Wood Dr	0.08	200	R			From: 29-694 Lewinsville Rd To: 29-3950 Dunsinane Ct					NA			NA		12/31/2002
3912 Birnam Wood Dr	0.19	280	R			From: 29-3950 Dunsinane Ct To: 29-3917 W, Macbeth St					NA			NA		12/31/2002
3912 Birnam Wood Dr	0.23	200	R			From: 29-3917 W, Macbeth St To: 29-3915					NA			NA		12/31/2002
3912 Birnam Wood Dr	0.07	240	R			From: 29-3915 To: 29-3917 E, Macbeth St					NA			NA		12/31/2002
3912 Birnam Wood Dr	0.07	260	R			From: 29-3917 E, Macbeth St To: 29-3911 Titania Lane					NA			NA		12/31/2002
3912 Birnam Wood Dr	0.19	460	R			From: 29-3911 Titania Lane To: 29-3919 Oberon Way					NA			NA		12/31/2002
3913 Elsinore Ave	0.16	190	R			From: 29-3919 Oberon Way To: 29-3913 Elsinore Ave					NA			NA		12/31/2002
3913 Elsinore Ave	0.07	290	R			From: 29-3913 Elsinore Ave To: 29-3915					NA			NA		12/31/2002
3913 Elsinore Ave	0.07	390	R			From: 29-3915 To: 29-3914 Timon Dr					NA			NA		12/21/2002
3913 Elsinore Ave	0.07	390	R			From: 29-3914 Timon Dr To: 29-3948 Calpurnia Ct					NA			NA		12/31/2002
3913 Elsinore Ave	0.07	390	R			From: 29-3948 Calpurnia Ct To: 29-3912 Birnam Wood Dr					NA			NA		12/31/2002

Virginia Department of Transportation
Traffic Engineering Division
2011
Annual Average Daily Traffic Volume Estimates By Section of Route
Fairfax Maintenance Area

Route	Length	AADT	QA	4Tire	Bus	-----Truck-----				QC	K Factor	QK	Dir Factor	AAWDT	QW	Year
						2Axle	3+Axle	1Trail	2Trail							
Fairfax County																
3913	Elsinore Ave	0.05	720	R								NA		NA		12/31/2002
3914	Timon Dr	0.10	190	R								NA		NA		12/31/2002
3915	Falstaff Rd	0.35	750	R								NA		NA		10/19/2005
3915	Falstaff Rd	0.71	700	R								NA		NA		10/19/2005
3915	Falstaff Rd	0.08	1600	R								NA		NA		10/19/2005
3916	Touchstone Ter	0.14	140	R								NA		NA		1997
3917	Macbeth St	0.09	250	R								NA		NA		12/31/2002
3917	Macbeth St	0.13	180	R								NA		NA		12/31/2002
3917	Macbeth St	0.09	180	R								NA		NA		12/31/2002
3917	Macbeth St	0.28	160	R								NA		NA		12/31/2002
3918	Cawdor Ct	0.11	120	R								NA		NA		12/31/2002
3919	Oberon Way	0.06	170	R								NA		NA		12/31/2002
3919	Oberon Way	0.06	190	R								NA		NA		12/03/2002
3919	Oberon Way	0.09	290	R								NA		NA		12/31/2002
3919	Oberon Way	0.11	500	R								NA		NA		12/31/2002
3920	Gower Ct	0.03	40	R								NA		NA		1997
3921	Old Dominion Dr	0.15	70	R								NA		NA		1997
3922	Chesterford Way	0.03	620	R								NA		NA		01/14/2003
3922	Chesterford Way	0.05	380	R								NA		NA		01/19/2003
3922	Chesterford Way	0.16	120	R								NA		NA		01/04/2003
3923	Nethercombe Ct	0.05	100	R								NA		NA		01/14/2003

Virginia Department of Transportation
Traffic Engineering Division
2011
Annual Average Daily Traffic Volume Estimates By Section of Route
Fairfax Maintenance Area

Route	Length	AADT	QA	4Tire	Bus	-----Truck-----				QC	K Factor	QK	Dir Factor	AAWDT	QW	Year
						2Axle	3+Axle	1Trail	2Trail							
Fairfax County																
3923	Nethercombe Ct	0.08	70	R			From: 29-3922 Chesterford Way				NA			NA		01/14/2003
							To: Dead End									
3924	Kilcullen Dr	0.08	80	R			From: Cul-de-Sac				NA			NA		01/19/2003
							To: 29-3922 Chesterford Way									
3925	Division Ave	0.07	20	R			From: Dead End				NA			NA		1986
							To: 29-769 Oak St									
3926	Briar Ridge Ct	0.12	140	R			From: Dead End				NA			NA		01/04/2003
							To: 29-3927 Callista Lane									
3926	Briar Ridge Ct	0.15	360	R			From: 29-1127 Briar Ridge Rd				NA			NA		01/14/2003
							To: 29-3926 Briar Ridge Ct									
3927	Callista Lane	0.03	60	R			From: 29-3926 Briar Ridge Ct				NA			NA		01/14/2003
							To: Cul-de-Sac									
3928	Gelston Cir	0.33	230	R			From: 29-685 Swinks Mill Rd				NA			NA		1997
							To: Cul-de-Sac									
3929	James Payne Cir	0.10	80	R			From: Cul-de-Sac				NA			NA		01/15/2003
							To: 29-1949 Woodland Ter									
3930	Green Oak Dr	0.12	90	R			From: FR-269 Live Oak Dr				NA			NA		1997
							To: Dead End									
3931	Lear Rd	0.08	130	R			From: 29-3915				NA			NA		1997
							To: Cul-de-Sac									
3932	Shipyards Pl	0.06	310	R			From: 29-3933 Wellfleet Ct				NA			NA		1997
							To: 29-3975 Freedom Lane									
3932	Shipyards Pl	0.06	60	R			From: 29-3975 Freedom Lane				NA			NA		1997
							To: Dead End									
3933	Wellfleet Ct	0.10	150	R			From: 0.10 MS 29-3932				NA			NA		1997
							To: 29-3932 Shipyards Pl									
3933	Wellfleet Ct	0.07	120	R			From: 29-3932 Shipyards Pl				NA			NA		1997
							To: Dead End									
3934	Cape Ct	0.03	60	R			From: Cul-de-Sac				NA			NA		01/13/2003
							To: 29-3975 Freedom Lane									
3935	Yarmouth Ct	0.04	50	R			From: 29-3975 Freedom Lane				NA			NA		1997
							To: Cul-de-Sac									
3936	Byrns Pl	0.16	170	R			From: 29-1809 Longfellow St				NA			NA		1997
							To: Cul-de-Sac									
3937	Oakdale Rd	0.06	30	R			From: Dead End				NA			NA		1986
							To: 29-1007 Woodley Rd									
3938	Merriewood Lane	0.13	100	R			From: SR 193 Georgetown Pike				NA			NA		12/30/2002
							To: Cul-de-Sac									

Virginia Department of Transportation
Traffic Engineering Division
2011
Annual Average Daily Traffic Volume Estimates By Section of Route
Fairfax Maintenance Area

Route	Length	AADT	QA	4Tire	Bus	-----Truck-----				QC	K Factor	QK	Dir Factor	AAWDT	QW	Year
						2Axle	3+Axle	1Trail	2Trail							
Fairfax County																
3939 Lysander Ct	0.03	50	R											NA	NA	1997
			From:	Cul-de-Sac												
			To:	29-3919 Oberon Way												
3940 Banquo Ct	0.06	70	R											NA	NA	1997
			From:	29-3917 Macbeth St												
			To:	Dead End												
3941 Capulet Ct	0.08	210	R											NA	NA	1997
			From:	29-3919 Oberon Way												
			To:	29-3945 Horatio St												
3941 Capulet Ct	0.06	60	R											NA	NA	1997
			From:	29-3919 Oberon Way												
			To:	Dead End												
3942 Ariel Way	0.06	160	R											NA	NA	1997
			From:	29-3919 Oberon Way												
			To:	29-3943 Cordelia Ct												
3942 Ariel Way	0.09	90	R											NA	NA	1997
			From:	29-3919 Oberon Way												
			To:	Dead End												
3943 Cordelia Ct	0.05	40	R											NA	NA	1997
			From:	Cul-de-Sac												
			To:	29-3942 Ariel Way												
3944 Portia Pl	0.04	40	R											NA	NA	1997
			From:	29-3915												
			To:	Cul-de-Sac												
3945 Horatio St	0.07	80	R											NA	NA	1997
			From:	29-3941 Capulet Ct												
			To:	Cul-de-Sac												
3946 Anderson Rd	0.44	7900	G	98%	1%	1%	0%	0%	0%	C	0.109	F	0.686	8500	G	2011
			From:	29-650 Magarity Rd												
			To:	29-3547 Chain Bridge Rd												
			From:	Dead End												
3947 Long Meadow Rd	0.11	110	R											NA	NA	1997
			From:	Dead End												
			To:	29-688 Potomac School Rd												
3948 Calpurnia Ct	0.08	40	R											NA	NA	1997
			From:	Cul-de-Sac												
			To:	29-3913 Elsinore Ave												
3949 Agin Ct	0.07	90	R											NA	NA	1997
			From:	29-3915												
			To:	Cul-de-Sac												
3950 Dunsinane Ct	0.12	120	R											NA	NA	1997
			From:	Cul-de-Sac												
			To:	29-3912 Birnam Wood Dr												
3950 Dunsinane Ct	0.07	80	R											NA	NA	1997
			From:	29-3912 Birnam Wood Dr												
			To:	0.07 ME 29-3912												
3951 Falstaff Ct	0.08	90	R											NA	NA	1997
			From:	29-3915												
			To:	Cul-de-Sac												
3952 Desdemona Ct	0.07	80	R											NA	NA	1997
			From:	Cul-de-Sac												
			To:	29-3915												
3953 Romeo Ct	0.05	60	R											NA	NA	1997
			From:	29-3915												
			To:	Cul-de-Sac												
3954 Evermay Ct	0.05	60	R											NA	NA	1997
			From:	29-3956 Evermay Dr												
			To:	Cul-de-Sac												

Virginia Department of Transportation
Traffic Engineering Division
2011
Annual Average Daily Traffic Volume Estimates By Section of Route
Fairfax Maintenance Area

Route	Length	AADT	QA	4Tire	Bus	-----Truck-----				QC	K Factor	QK	Dir Factor	AAWDT	QW	Year
						2Axle	3+Axle	1Trail	2Trail							
Fairfax County																
(3955) Stoneham Lane	0.05	60	R											NA	NA	1997
						From: Cul-de-Sac										
						To: 0.05 ME Cul-de-Sac										
(3955) Stoneham Lane	0.21	240	R											NA	NA	1997
						From: 29-688 Potomac School Rd										
(3955) Stoneham Lane	0.06	1100	R											NA	NA	01/14/2003
						From: 29-3807 Perry William Dr										
(3955) Stoneham Lane	0.05	140	R											NA	NA	1997
						From: Dead End										
						To: Dead End										
(3956) Evermay Dr	0.05	40	R											NA	NA	1997
						From: 29-3954 Evermay Ct										
(3956) Evermay Dr	0.09	150	R											NA	NA	1997
						From: 29-3957 Meyer Ct										
(3956) Evermay Dr	0.07	280	R											NA	NA	01/14/2003
						From: 29-688 Potomac School Rd										
(3957) Meyer Ct	0.18	160	R											NA	NA	1997
						From: Cul-de-Sac										
						To: 29-3956 Evermay Dr										
(3958) Friendship Lane	0.14	730	R											NA	NA	1997
						From: 29-3959 Penguin Pl										
						To: 29-695 Idylwood Rd										
(3959) Penguin Pl	0.06	40	R											NA	NA	1997
						From: 29-10387										
						To: 29-3958 Friendship Lane										
(3959) Penguin Pl	0.06	380	R											NA	NA	1997
						From: 29-4090 Diplomat Ct										
(3959) Penguin Pl	0.07	280	R											NA	NA	1997
						From: 29-4064 Miracle Lane										
(3959) Penguin Pl	0.05	80	R											NA	NA	1997
						From: Cul-de-Sac										
						To: 29-674 Hunter Mill Rd										
(3960) Hunt Country Lane	0.12	860	R											NA	NA	01/21/2003
						From: 29-3962 Horseback Trail										
(3960) Hunt Country Lane	0.07	710	R											NA	NA	01/02/2003
						From: 29-3963 Trumpeter Ct										
(3960) Hunt Country Lane	0.06	640	R											NA	NA	01/17/2003
						From: 29-3965 Stone Ridge Lane										
(3960) Hunt Country Lane	0.06	480	R											NA	NA	01/02/2003
						From: 29-3964 Jumper Ct										
(3960) Hunt Country Lane	0.08	390	R											NA	NA	01/02/2003
						From: 29-3967 Fox Run Ct										
(3960) Hunt Country Lane	0.07	210	R											NA	NA	01/02/2003
						From: 29-3968 Saddle Ridge Ct										
(3960) Hunt Country Lane	0.03	120	R											NA	NA	01/02/2003
						From: 29-3969 Hunts End Ct										
(3960) Hunt Country Lane	0.05	70	R											NA	NA	1996
						From: Dead End										
						To: 29-674; 29-7495										
(3961) Huntrace Way	0.16	160	R											NA	NA	1997
						From: 29-3962 Horseback Trail										

Virginia Department of Transportation
Traffic Engineering Division
2011
Annual Average Daily Traffic Volume Estimates By Section of Route
Fairfax Maintenance Area

Route	Length	AADT	QA	4Tire	Bus	-----Truck-----				QC	K Factor	QK	Dir Factor	AAWDT	QW	Year
						2Axle	3+Axle	1Trail	2Trail							
Fairfax County																
3962 Horseback Trail	0.09	110	R			From: Dead End					NA			NA		1996
3962 Horseback Trail	0.05	360	R			From: 29-5046 Whipping Post Way					NA			NA		1997
3962 Horseback Trail	0.07	420	R			From: 29-5045 Saddle View Ct					NA			NA		1997
3962 Horseback Trail	0.21	290	R			From: 29-3966 Tamarack Dr					NA			NA		1997
3962 Horseback Trail	0.07	360	R			From: 29-3961 Huntrace Way					NA			NA		1997
3963 Trumpeter Ct	0.07	70	R			From: Cul-de-Sac					NA			NA		1996
3964 Jumper Ct	0.09	160	R			From: 29-3960 Hunt Country Lane					NA			NA		1996
3964 Jumper Ct	0.03	30	R			From: Cul-de-Sac; Gap					NA			NA		1996
3964 Jumper Ct	0.03	47	R			From: Cul-de-Sac; Gap Terminus					NA			NA		1996
3964 Jumper Ct	0.03	47	R			From: T-Intersection					NA			NA		1996
3965 Stone Ridge Lane	0.14	120	R			From: Dead End					NA			NA		1997
3966 Tamarack Dr	0.20	780	R			From: 29-674 Hunter Mill Rd					NA			NA		01/02/2003
3966 Tamarack Dr	0.30	310	R			From: 29-3962 Horseback Trail					NA			NA		1997
3966 Tamarack Dr	0.11	180	R			From: 29-3999 Satinwood Ct					NA			NA		1996
3967 Fox Run Ct	0.19	140	R			From: Dead End					NA			NA		1996
3967 Fox Run Ct	0.09	80	R			From: 29-3960 Hunt Country Lane					NA			NA		1996
3968 Saddle Ridge Ct	0.11	80	R			From: Cul-de-Sac					NA			NA		1996
3969 Hunts End Ct	0.06	60	R			From: 29-3960 Hunt Country Lane					NA			NA		1996
3970 Westerholme Way	0.07	180	R			From: Dead End					NA			NA		12/30/2002
3970 Westerholme Way	0.09	280	R			From: 29-3973 Killamey Ct					NA			NA		12/17/2002
3970 Westerholme Way	0.03	340	R			From: 29-3971 Santillane Cir					NA			NA		12/17/2002
3970 Westerholme Way	0.07	370	R			From: 29-3972 Lockerbie Lane					NA			NA		12/30/2002
3971 Santillane Cir	0.04	40	R			From: 29-724 Creek Crossing Rd					NA			NA		1996
						From: 29-3970 Westerholme Way					NA			NA		
						From: Cul-de-Sac					NA			NA		

Virginia Department of Transportation
Traffic Engineering Division
2011
Annual Average Daily Traffic Volume Estimates By Section of Route
Fairfax Maintenance Area

Route	Length	AADT	QA	4Tire	Bus	-----Truck-----				QC	K Factor	QK	Dir Factor	AAWDT	QW	Year
						2Axle	3+Axle	1Trail	2Trail							
Fairfax County																
3972 Lockerbie Lane	0.05	70	R											NA	NA	12/30/2002
From: 29-6616 Wexford Dr						To: 0.06 MN 29-6616										
3972 Lockerbie Lane	0.08	70	R											NA	NA	12/30/2002
From: 29-3970 Westerholme Way						To: 29-3970 Westerholme Way										
3973 Killarney Ct	0.08	100	R											NA	NA	1996
From: Cul-de-Sac						To: 29-697 Woodford Rd										
3974 Tysons Ct	0.18	200	R											NA	NA	1997
From: Cul-de-Sac						To: 29-695 Kirby Rd										
3975 Freedom Lane	0.04	1100	R											NA	NA	12/30/2002
From: 29-3976 Truman Lane						To: 29-3976 Truman Lane										
3975 Freedom Lane	0.23	1100	R											NA	NA	12/30/2002
From: 29-3932 Shipyard Pl						To: 29-3932 Shipyard Pl										
3975 Freedom Lane	0.06	510	R											NA	NA	12/30/2002
From: 29-3934 Cape Ct						To: 29-3934 Cape Ct										
3975 Freedom Lane	0.05	450	R											NA	NA	12/30/2002
From: 29-2839						To: 29-2839										
3975 Freedom Lane	0.04	490	R											NA	NA	12/17/2002
From: 29-3935 Yarmouth Ct						To: 29-3935 Yarmouth Ct										
3975 Freedom Lane	0.09	600	R											NA	NA	12/17/2002
From: 29-3977 Powhatan St						To: 29-3977 Powhatan St										
From: Cul-de-Sac						To: Cul-de-Sac										
3976 Truman Lane	0.13	150	R											NA	NA	1997
From: 29-3975 Freedom Lane						To: 29-3975 Freedom Lane										
3977 Powhatan St	0.56	2000	G	98%	0%	1%	1%	0%	0%	C	0.119	F	0.624	2200	G	2011
From: 29-695 Kirby St						To: 29-695 Kirby St										
From: Cul-de-Sac						To: Cul-de-Sac										
3978 Relda Ct	0.12	140	R											NA	NA	1997
From: 29-3977 Powhatan St						To: 29-3977 Powhatan St										
3979 Gerard Ct	0.07	90	R											NA	NA	1997
From: Cul-de-Sac						To: Cul-de-Sac										
From: 29-3977 Powhatan St						To: 29-3977 Powhatan St										
3980 Sienna Ct	0.04	50	R											NA	NA	1997
From: Cul-de-Sac						To: Cul-de-Sac										
From: 29-3977 Powhatan St						To: 29-3977 Powhatan St										
3981 Johns Rd	0.08	150	R											NA	NA	1997
From: Cul-de-Sac						To: Cul-de-Sac										
From: 29-3977 Powhatan St						To: 29-3977 Powhatan St										
3982 Echo Pl	0.03	40	R											NA	NA	1997
From: Cul-de-Sac						To: Cul-de-Sac										
From: Cul-de-Sac						To: Cul-de-Sac										
3983 Stratton Pl	0.03	50	R											NA	NA	1997
From: 29-3977 Powhatan St						To: 29-3977 Powhatan St										
From: Cul-de-Sac						To: Cul-de-Sac										
3984 Addey Ct	0.05	40	R											NA	NA	1997
From: 29-3977 Powhatan St						To: 29-3977 Powhatan St										
From: Cul-de-Sac						To: Cul-de-Sac										
3985 Foxstone Dr	0.10	NA												NA	NA	
From: 29-817 Ridge Lane						To: 29-817 Ridge Lane										

Virginia Department of Transportation
 Traffic Engineering Division
 2011
 Annual Average Daily Traffic Volume Estimates By Section of Route
 Fairfax Maintenance Area

Route	Length	AADT	QA	4Tire	Bus	-----Truck-----				QC	K Factor	QK	Dir Factor	AAWDT	QW	Year
						2Axle	3+Axle	1Trail	2Trail							
Fairfax County																
(3985) Foxstone Dr	0.35	230	R			From: 29-817 Ridge Lane To: 29-724 Creek Crossing Rd					NA			NA		11/18/2008
(3986) Randolph Rd	0.22	1500	R			From: 29-1824 Melrose Dr To: 29-1813 Baron Rd					NA			NA		1986
(3987) Wheystone Ct	0.15	360	R			From: 29-697 Electric Ave To: 29-697 Electric Ave					NA			NA		1997
(3988) Upton St	0.10	700	R			From: 29-2841 Brookside Rd To: 29-3989, N River St					NA			NA		10/24/2005
(3989) N River St	0.08	1300	R			From: Dead End To: 29-3988					NA			NA		1986
(3989) N River St	0.17	940	R			From: 29-3661 Highwood Dr To: Dead End					NA			NA		10/24/2005
(3989) N River St	0.14	110	R			From: 29-2823 To: Cul-de-Sac					NA			NA		1986
(3990) Torregrossa Ct	0.07	100	R			From: 29-4395 Rhapsody Dr To: 29-673 Lawyers Rd					NA			NA		1997
(3991) Abbotsford Dr	0.32	NA				From: 29-4359 Center St To: 0.04 NE 29-4359 Gap 0.02 MS 29-4058 Gap					NA			NA		
(3991) Abbotsford Dr	0.42	1600	R			From: 29-4058 Delancey Dr To: 29-4062 Broome Ct					NA			NA		11/17/2008
(3991) Abbotsford Dr	0.04	10	R			From: 29-4072 Percussion Way To: 29-4068 Saint Boniface St					NA			NA		11/17/2008
(3991) Abbotsford Dr	0.02	NA				From: 29-4061 Clifdale Ct To: 29-675 Beulah Rd					NA			NA		
(3991) Abbotsford Dr	0.04	300	R			From: 29-3992 Saint Roman Dr To: 29-3994 Midlothian Ct					NA			NA		11/18/2008
(3991) Abbotsford Dr	0.10	370	R			From: 29-3994 Midlothian Ct To: Dead End					NA			NA		11/18/2008
(3991) Abbotsford Dr	0.08	2000	R			From: 29-3996 To: 29-3998 Clachan Ct					NA			NA		11/18/2008
(3991) Abbotsford Dr	0.05	2400	R			From: 29-3998 Clachan Ct To: 29-3993 Telfer Ct					NA			NA		11/18/2008
(3991) Abbotsford Dr	0.05	2400	R			From: 29-3993 Telfer Ct To: 29-3993 Telfer Ct					NA			NA		11/18/2008
(3991) Abbotsford Dr	0.06	670	R			From: 29-3992 Saint Roman Dr To: 29-3994 Midlothian Ct					NA			NA		11/18/2008
(3991) Abbotsford Dr	0.18	470	R			From: 29-3994 Midlothian Ct To: Dead End					NA			NA		11/18/2008
(3991) Abbotsford Dr	0.08	100	R			From: Dead End To: 29-3996					NA			NA		1996
(3992) Saint Roman Dr	0.04	550	R			From: 29-3996 To: 29-3998 Clachan Ct					NA			NA		09/22/2005
(3992) Saint Roman Dr	0.16	400	R			From: 29-3998 Clachan Ct To: 29-3993 Telfer Ct					NA			NA		09/22/2005

Virginia Department of Transportation
Traffic Engineering Division
2011
Annual Average Daily Traffic Volume Estimates By Section of Route
Fairfax Maintenance Area

Route	Length	AADT	QA	4Tire	Bus	-----Truck-----				QC	K Factor	QK	Dir Factor	AAWDT	QW	Year
						2Axle	3+Axle	1Trail	2Trail							
Fairfax County																
(3992) Saint Roman Dr	0.05	520	R								NA			NA		09/22/2005
(3993) Telfer Ct	0.06	80	R								NA			NA		1996
(3994) Midlothian Ct	0.08	80	R								NA			NA		1986
(3994) Midlothian Ct	0.10	260	R								NA			NA		09/22/2005
(3995) Kilport Ct	0.04	30	R								NA			NA		1986
(3996) Talisman Dr	0.14	140	R								NA			NA		1986
(3996) Talisman Dr	0.18	270	R								NA			NA		1986
(3996) Talisman Dr	0.06	640	R								NA			NA		09/22/2005
(3996) Talisman Dr	0.07	900	R								NA			NA		09/22/2005
(3996) Talisman Dr	0.09	510	R								NA			NA		09/22/2005
(3996) Talisman Dr	0.24	220	R								NA			NA		09/22/2005
(3997) Nigel Ct	0.09	120	R								NA			NA		1996
(3998) Clachan Ct	0.14	190	R								NA			NA		1996
(3999) Satinwood Ct	0.08	130	R								NA			NA		1996
(4000) Labrador Lane	0.10	140	R								NA			NA		1996
(4000) Labrador Lane	0.12	470	R								NA			NA		11/18/2008
(4000) Labrador Lane	0.15	690	R								NA			NA		11/18/2008
(4001) Sleepy Hollow Rd	0.47	260	G	96%	3%	1%	1%	0%	0%	C	0.104	F	0.719	280	G	2011
(4002) Breezewood Lane	0.14	170	R								NA			NA		1997
(4003) Parkedge Lane	0.08	150	R								NA			NA		1997
(4004) Sulky Lane	0.03	20	R								NA			NA		1997

Virginia Department of Transportation
Traffic Engineering Division
2011
Annual Average Daily Traffic Volume Estimates By Section of Route
Fairfax Maintenance Area

Route	Length	AADT	QA	4Tire	Bus	-----Truck-----				QC	K Factor	QK	Dir Factor	AAWDT	QW	Year
						2Axle	3+Axle	1Trail	2Trail							
Fairfax County																
(4004) Sulky Lane	0.05	70	R			From: 29-4003 Parkedge Lane					NA			NA		1997
						To: Dead End										
(4005) Wolftree Lane	0.04	30	R			From: Dead End					NA			NA		1997
						To: 29-4001 Sleepy Hollow Rd										
(4006) Kings Mill Lane	0.14	160	R			From: 29-4001 Sleepy Hollow Rd					NA			NA		1997
						To: Cul-de-Sac										
(4007) Commercial Dr	0.60	1800	R			From: 29-2723 Industrial Rd					NA			NA		12/02/2008
						To: 29-2723 Industrial Rd										
(4008) Altamira Ct	0.14	90	R			From: 29-694 Lewinsville Rd					NA			NA		1996
						To: Cul-de-Sac										
(4009) Wherside St	0.21	5400	R			From: 29-638 Pohick Rd					NA			NA		05/06/2003
						To: 29-8449										
(4010) Royce St	0.15	220	R			From: 29-2990 Linda Lane					NA			NA		1997
						To: 29-649 Hummer Rd										
(4010) Royce Ct	0.13	110	R			From: Dead End					NA			NA		1997
						To: Dead End										
(4011) Remington St	0.06	50	R			From: 29-1782 Allan Ave					NA			NA		1997
						To: Dead End										
(4012) Landing Lane	0.06	170	R			From: 29-2631 Pioneer Lane					NA			NA		1997
						To: 29-4013 Westford Ct										
(4013) Westford Ct	0.08	100	R			From: 0.08 MSE 20-4012					NA			NA		1997
						To: 29-4012 Landing Lane										
(4013) Westford Ct	0.03	40	R			From: Dead End					NA			NA		1997
						To: Dead End										
(4014) Columbia Pike Frontage	0.03	20	R			From: 0.03 MN 29-2239					NA			NA		1986
						To: 29-2239 Oak Hill Dr										
(4014) Columbia Pike Frontage	0.07	120	R			From: Dead End					NA			NA		1986
						To: Dead End										
(4015) Lainey Ct	0.04	48	R			From: 29-2239					NA			NA		1997
						To: Cul-de-Sac										
(4016) Ramblewood Ct	0.11	80	R			From: 29-2295 Wayne Dr					NA			NA		1997
						To: Cul-de-Sac										
(4017) Pleasant Ridge Rd	0.06	490	R			From: 29-854 Walton Lane					NA			NA		01/03/2006
						To: 29-6045 Rust Rd										
(4017) Pleasant Ridge Rd	0.14	280	R			From: 29-865 Marshall Dr					NA			NA		01/03/2006
						To: 29-865 Marshall Dr										
(4018) Tyspring St	0.05	1900	R			From: Dead End					NA			NA		1986
						To: 29-939 Gosnell Rd										
(4019) Pinecrest Pkwy	0.14	820	R			From: SR 236; FR-236					NA			NA		1986
						To: Dead End										

Virginia Department of Transportation
Traffic Engineering Division
2011
Annual Average Daily Traffic Volume Estimates By Section of Route
Fairfax Maintenance Area

Route	Length	AADT	QA	4Tire	Bus	-----Truck-----				QC	K Factor	QK	Dir Factor	AAWDT	QW	Year
						2Axle	3+Axle	1Trail	2Trail							
Fairfax County																
4020 Saxony Dr	0.09	440	R				From: 29-4474 Camelot Dr					NA		NA		01/12/2006
4020 Saxony Dr	0.05	1100	R				To: 29-3679 King Arthur					NA		NA		01/12/2006
4020 Saxony Dr	0.12	1100	R				From: 29-4021 Garth Ct					NA		NA		01/12/2006
							To: 29-4024 Guinevere Dr									
4021 Garth Ct	0.04	40	R				From: Cul-de-Sac					NA		NA		1997
							To: 29-4020 Saxony Dr									
4022 Balin Ct	0.05	30	R				From: Cul-de-Sac					NA		NA		1997
							To: 29-4474 Camelot Dr									
4023 Garlot Dr	0.25	220	R				From: 29-3679 King Arthur					NA		NA		1997
							To: 29-3679 King Arthur									
4024 Guinevere Dr	0.06	960	R				From: 29-846 Woodburn Rd					NA		NA		01/12/2006
4024 Guinevere Dr	0.10	940	R				To: 29-4025 Chivalry Rd					NA		NA		01/12/2006
4024 Guinevere Dr	0.11	910	R				From: 29-4026 Valor Ct					NA		NA		01/12/2006
4024 Guinevere Dr	0.05	970	R				To: 29-4027 Round Table Ct					NA		NA		01/12/2006
4024 Guinevere Dr	0.07	960	R				From: 29-4478 Launcelot Way					NA		NA		01/12/2006
4024 Guinevere Dr	0.03	370	R				To: 29-4020 Saxony Dr					NA		NA		1986
							To: Dead End									
4025 Chivalry Rd	0.03	50	R				From: Dead End					NA		NA		1997
							To: 29-4024 Guinevere Dr									
4025 Chivalry Rd	0.30	440	R				From: 29-4478 Launcelot Way					NA		NA		01/12/2006
4025 Chivalry Rd	0.07	60	R				To: 29-4478 Launcelot Way					NA		NA		1986
							To: Dead End									
4026 Valor Ct	0.03	40	R				From: 29-4024 Guinevere Dr					NA		NA		1997
							To: Cul-de-Sac									
4027 Round Table Ct	0.03	40	R				From: 29-4024 Guinevere Dr					NA		NA		1997
							To: Cul-de-Sac									
4028 Bannerwood Dr	0.08	40	R				From: Cul-de-Sac					NA		NA		1997
							To: 29-4029 Gale St									
4028 Bannerwood Dr	0.12	300	R				From: 29-4034 Collins St					NA		NA		01/12/2006
4028 Bannerwood Dr	0.04	220	R				To: 29-4034 Collins St					NA		NA		1986
							To: Dead End									
4029 Gale St	0.18	180	R				From: 29-4028 Bannerwood Dr					NA		NA		01/12/2006
							To: 29-3679 King Arthur									

Virginia Department of Transportation
Traffic Engineering Division
2011
Annual Average Daily Traffic Volume Estimates By Section of Route
Fairfax Maintenance Area

Route	Length	AADT	QA	4Tire	Bus	-----Truck-----				QC	K Factor	QK	Dir Factor	AAWDT	QW	Year
						2Axle	3+Axle	1Trail	2Trail							
Fairfax County																
4030 Goldsboro Rd	0.03	20	R			From: Dead End					NA			NA		1997
4030 Goldsboro Rd	0.08	300	R			From: 29-4032 Goldsboro Ct					NA			NA		1997
4030 Goldsboro Rd	0.07	330	R			From: 29-4033 Goldsboro Pl					NA			NA		1997
4030 Goldsboro Rd	0.07	400	R			From: 29-4031 Clearwood Ct					NA			NA		1997
4031 Clearwood Ct	0.08	80	R			From: 29-613 Sleepy Hollow Rd					NA			NA		1997
4031 Clearwood Ct	0.08	80	R			From: 29-4030 Goldsboro Rd					NA			NA		1997
4032 Goldsboro Ct	0.03	40	R			From: Dead End					NA			NA		1997
4032 Goldsboro Ct	0.03	40	R			From: 29-4030 Goldsboro Rd					NA			NA		1997
4033 Goldsboro Pl	0.03	30	R			From: Cul-de-Sac					NA			NA		1997
4033 Goldsboro Pl	0.03	30	R			From: 29-4030 Goldsboro Rd					NA			NA		1997
4034 Collins St	0.06	400	R			From: 29-4028 Bannerwood Dr					NA			NA		01/12/2006
4034 Collins St	0.06	490	R			From: 29-4035 Pellinore Pl					NA			NA		01/12/2006
4034 Collins St	0.06	610	R			From: 29-4036 Bedivere Ct					NA			NA		01/12/2006
4035 Pellinore Pl	0.07	50	R			From: 29-3679 King Arthur					NA			NA		1997
4035 Pellinore Pl	0.07	50	R			From: Cul-de-Sac					NA			NA		1997
4036 Bedivere Ct	0.07	70	R			From: 29-4034 Collins St					NA			NA		1997
4036 Bedivere Ct	0.07	70	R			From: Cul-de-Sac					NA			NA		1997
4037 Gatehouse Rd	0.26	8900	N			From: FR-904 Arlington Blvd Frontage					NA			NA		11/02/2005
4037 Gatehouse Rd	0.26	8900	R			From: 29-650 Gallows Rd					NA			NA		11/02/2005
4037 Gatehouse Rd	0.26	8900	R			From: 29-4038 Telstar Ct					NA			NA		11/02/2005
4038 Telstar Ct	0.28	1800	R			From: 29-4037 Gatehouse Rd					NA			NA		1986
4038 Telstar Ct	0.28	1800	R			From: 29-8807 Porter Rd					NA			NA		1986
4039 Normac Dr	0.02	20	R			From: 29-2222					NA			NA		1997
4039 Normac Dr	0.02	20	R			From: Dead End					NA			NA		1997
4040 Frenora Ct	0.14	160	R			From: Dead End					NA			NA		1997
4040 Frenora Ct	0.14	160	R			From: 29-2468 Rose Lane					NA			NA		1997
4041 Beechtree Lane	0.07	160	R			From: 29-2468 Rose Lane					NA			NA		1986
4041 Beechtree Lane	0.07	160	R			From: End State Maintenance					NA			NA		1986
4042 Wheatley Ct	0.07	90	R			From: 29-2468 Rose Lane					NA			NA		1997
4042 Wheatley Ct	0.07	90	R			From: Cul-de-Sac					NA			NA		1997
4043 Ashford Lane	0.27	340	R			From: 29-651 Guinea Rd					NA			NA		12/17/2003
4043 Ashford Lane	0.27	340	R			From: 29-3654					NA			NA		12/17/2003

Virginia Department of Transportation
Traffic Engineering Division
2011
Annual Average Daily Traffic Volume Estimates By Section of Route
Fairfax Maintenance Area

Route	Length	AADT	QA	4Tire	Bus	-----Truck-----				QC	K Factor	QK	Dir Factor	AAWDT	QW	Year
						2Axle	3+Axle	1Trail	2Trail							
Fairfax County																
(4044) Ordinary Ct	0.06	140	R								NA			NA		12/17/2003
(4045) Cordell St	0.14	490	R								NA			NA		01/05/2006
(4046) Columbia Pike Frontage	0.03	10	R								NA			NA		1997
(4046) Columbia Pike Frontage	0.05	20	R								NA			NA		1997
(4047) Northfield Dr	0.04	40	R								NA			NA		1997
(4047) Northfield Dr	0.07	480	R								NA			NA		01/05/2006
(4047) Northfield Dr	0.04	380	R								NA			NA		01/05/2006
(4047) Northfield Dr	0.06	420	R								NA			NA		01/05/2006
(4047) Northfield Dr	0.06	350	R								NA			NA		01/05/2006
(4048) Webster Ct	0.08	100	R								NA			NA		1997
(4049) Sandhurst Ct	0.06	90	R								NA			NA		1997
(4050) Thompson Rd	0.04	120	R								NA			NA		1997
(4050) Thompson Rd	0.11	1400	R								NA			NA		1997
(4051) Breckenridge Ct	0.04	190	R								NA			NA		1986
(4052) Stable Gate Ct	0.09	110	R								NA			NA		1997
(4053) Jube Ct	0.09	80	R								NA			NA		12/11/2003
(4054) Medford Dr	0.43	4200	G	99%	1%	0%	0%	0%	0%	C	0.092	F	0.57	4500	G	2011
(4055) Powell Lane	0.10	1600	R								NA			NA		1986
(4056) Little River Tpke Frontage	0.23	530	R								NA			NA		12/16/2008
(4057) Pickering Pl	0.16	150	R								NA			NA		12/15/2003

Virginia Department of Transportation
Traffic Engineering Division
2011
Annual Average Daily Traffic Volume Estimates By Section of Route
Fairfax Maintenance Area

Route	Length	AADT	QA	4Tire	Bus	-----Truck-----				QC	K Factor	QK	Dir Factor	AAWDT	QW	Year
						2Axle	3+Axle	1Trail	2Trail							
Fairfax County																
(4058) Delancey Dr	0.10	440	R			From: 29-3991					NA		NA			09/21/2005
(4058) Delancey Dr	0.10	280	R			To: 29-4060 Grand Ct					NA		NA			09/21/2005
(4058) Delancey Dr	0.09	750	R			From: 29-4059 Quartet Cir					NA		NA			09/21/2005
						To: 29-675 Beulah Rd										
(4059) Quartet Cir	0.11	360	R			From: 29-4058 Delancey Dr					NA		NA			09/21/2005
						To: 29-3996										
(4060) Grand Ct	0.07	70	R			From: 29-4058 Delancey Dr					NA		NA			1996
						To: Cul-de-Sac										
(4061) Clifdale Ct	0.04	60	R			From: 29-3991					NA		NA			1996
						To: Cul-de-Sac										
(4062) Broome Ct	0.05	50	R			From: Cul-de-Sac					NA		NA			1996
						To: 29-3991										
(4063) Chicamuxen Ct	0.07	60	R			From: 29-3016 Red Pine St					NA		NA			1986
						To: Cul-de-Sac										
(4064) Miracle Lane	0.11	170	R			From: 0.11 MNW 29-3959					NA		NA			1997
(4064) Miracle Lane	0.08	90	R			To: 29-3959 Penguin Pl					NA		NA			1997
						To: Dead End										
(4065) Shiver Dr	0.10	300	R			From: 29-1352 N, Colgate Dr					NA		NA			12/11/2003
(4065) Shiver Dr	0.04	180	R			To: 29-4066 Ancilla Ct					NA		NA			12/11/2003
(4065) Shiver Dr	0.15	140	R			To: 29-4067 Joliette Ct					NA		NA			12/11/2003
(4065) Shiver Dr	0.14	110	R			To: 29-1352 S, Colgate Dr					NA		NA			12/11/2003
(4065) Shiver Dr	0.23	140	R			To: 29-4053 Jube Ct					NA		NA			12/11/2003
						To: 29-1355										
(4066) Ancilla Ct	0.03	60	R			From: 29-4065 Shiver Dr					NA		NA			12/11/2003
						To: Cul-de-Sac										
(4067) Joliette Ct	0.07	10	R			From: Cul-de-Sac					NA		NA			12/11/2003
						To: 29-4065 Shiver Dr										
(4068) Saint Boniface St	0.12	550	R			From: 29-3991					NA		NA			11/18/2008
(4068) Saint Boniface St	0.02	220	R			To: 29-4069 Scarab St					NA		NA			11/18/2008
(4068) Saint Boniface St	0.08	50	R			To: 0.02 MN 29-4069					NA		NA			1996
						To: Cul-de-Sac										
(4069) Scarab St	0.15	350	R			From: 29-4070 Toyon Way					NA		NA			11/18/2008
						To: 29-4068 Saint Boniface St										

Virginia Department of Transportation
Traffic Engineering Division
2011
Annual Average Daily Traffic Volume Estimates By Section of Route
Fairfax Maintenance Area

Route	Length	AADT	QA	4Tire	Bus	-----Truck-----				QC	K Factor	QK	Dir Factor	AAWDT	QW	Year
						2Axle	3+Axle	1Trail	2Trail							
Fairfax County																
(4070) Toyon Way	0.05	60	R									NA		NA		1996
(4070) Toyon Way	0.12	160	R									NA		NA		1996
(4071) Grampion Pl	0.08	100	R									NA		NA		1996
(4072) Percussion Way	0.08	700	R									NA		NA		09/21/2005
(4072) Percussion Way	0.07	660	R									NA		NA		09/21/2005
(4072) Percussion Way	0.16	900	R									NA		NA		09/21/2005
(4072) Percussion Way	0.05	890	R									NA		NA		09/21/2005
(4072) Percussion Way	0.04	990	R									NA		NA		09/21/2005
(4072) Percussion Way	0.07	1400	R									NA		NA		09/21/2005
(4072) Percussion Way	0.04	2200	R									NA		NA		09/21/2005
(4072) Percussion Way	0.05	2700	R									NA		NA		09/21/2005
(4073) Prelude Ct	0.06	60	R									NA		NA		1996
(4074) Alto Ct	0.04	40	R									NA		NA		1996
(4075) Trumpet Ct	0.05	60	R									NA		NA		1996
(4075) Trumpet Ct	0.09	130	R									NA		NA		11/18/2008
(4076) Prelude Dr	0.07	690	R									NA		NA		09/21/2005
(4076) Prelude Dr	0.05	570	R									NA		NA		09/21/2005
(4076) Prelude Dr	0.14	200	R									NA		NA		09/21/2005
(4076) Prelude Dr	0.10	290	R									NA		NA		09/21/2005
(4076) Prelude Dr	0.11	350	R									NA		NA		09/21/2005
(4076) Prelude Dr	0.12	110	R									NA		NA		11/18/2008
(4077) Baton Dr	0.12	80	R									NA		NA		10/05/2005

Virginia Department of Transportation
Traffic Engineering Division
2011
Annual Average Daily Traffic Volume Estimates By Section of Route
Fairfax Maintenance Area

Route	Length	AADT	QA	4Tire	Bus	-----Truck-----				QC	K Factor	QK	Dir Factor	AAWDT	QW	Year
						2Axle	3+Axle	1Trail	2Trail							
Fairfax County																
(4077) Baton Dr	0.04	140	R			From: 29-4079 Concerto Cir					NA			NA		10/05/2005
(4077) Baton Dr	0.18	430	R			To: 29-4078 Podium Dr					NA			NA		10/05/2005
						From: 29-4072 Percussion Way										
(4078) Podium Dr	0.10	140	R			To: Cul-de-Sac					NA			NA		1996
(4078) Podium Dr	0.11	240	R			From: 29-4084 Cantata Ct					NA			NA		11/18/2008
(4078) Podium Dr	0.06	220	R			To: 29-4076 Prelude Dr					NA			NA		11/18/2008
(4079) Concerto Cir	0.04	30	R			From: 29-4077 Baton Dr					NA			NA		1986
						To: Cul-de-Sac										
(4080) Memory Ct	0.08	70	R			From: Cul-de-Sac					NA			NA		1996
						To: 29-4072 Percussion Way										
(4081) Bridle Path Lane	0.11	520	R			From: 29-694 Lewinsville Rd					NA			NA		1997
(4081) Bridle Path Lane	0.09	470	R			To: 29-4083 Old Bridge Rd					NA			NA		1997
(4081) Bridle Path Lane	0.08	460	R			From: 29-4082 Huntmaster Lane					NA			NA		1997
(4081) Bridle Path Lane	0.16	540	R			To: 29-4052 Stable Gate Ct					NA			NA		1997
						From: 29-685 Swinks Mill Rd										
(4082) Huntmaster Lane	0.14	180	R			To: 29-4081 Bridle Path Lane					NA			NA		1986
(4082) Huntmaster Lane	0.01	140	R			From: 29-6198 Timberly Lane					NA			NA		1986
(4082) Huntmaster Lane	0.18	NA				To: 0.01 ME 29-6198					NA			NA		
						From: Cul-de-Sac										
(4083) Old Bridge Rd	0.03	30	R			To: 29-4081					NA			NA		1997
						From: Dead End										
(4084) Cantata Ct	0.06	90	R			To: Cul-de-Sac					NA			NA		1996
						From: 29-4078 Podium Dr										
(4085) Reprise Ct	0.05	50	R			To: Cul-de-Sac					NA			NA		1996
						From: 29-4076 Prelude Dr										
(4086) Woodwind Way	0.11	220	R			To: 29-4088 Contralto Ct					NA			NA		11/18/2008
						From: 29-4076 Prelude Dr										
(4087) Holly Tree Dr	0.17	100	R			To: Cul-de-Sac					NA			NA		1986
						From: 29-1458 Beech Tree Dr										
(4088) Contralto Ct	0.11	180	R			To: Cul-de-Sac					NA			NA		1996
(4088) Contralto Ct	0.09	120	R			From: 29-4086 Woodwind Way					NA			NA		11/18/2008
						To: 29-4089 Cymbal Dr										

Virginia Department of Transportation
Traffic Engineering Division
2011
Annual Average Daily Traffic Volume Estimates By Section of Route
Fairfax Maintenance Area

Route	Length	AADT	QA	4Tire	Bus	-----Truck-----				QC	K Factor	QK	Dir Factor	AAWDT	QW	Year
						2Axle	3+Axle	1Trail	2Trail							
Fairfax County																
(4089) Cymbal Dr	0.03	80	R			From: Dead End					NA		NA			1996
(4089) Cymbal Dr	0.07	20	R			From: 29-4088 Contralto Ct					NA		NA			1996
						To: Dead End										
(4090) Diplomat Ct	0.10	130	R			From: Cul-de-Sac					NA		NA			1997
						To: 29-3959 Penguin Pl										
(4091) Idylwood Ct	0.08	100	R			From: Dead End					NA		NA			1997
(4091) Idylwood Ct	0.12	280	R			From: 29-4092 Crofton Pl					NA		NA			1997
						To: 29-695 Idylwood Rd										
(4092) Crofton Pl	0.06	240	R			From: 29-4091 Idylwood Ct					NA		NA			10/20/2005
(4092) Crofton Pl	0.10	920	R			From: 29-5006 Idylbrook Ct					NA		NA			06/22/2005
						To: 29-1012										
(4093) Forestwood Dr	0.13	280	R			From: 29-738 Old Dominion Dr					NA		NA			1997
(4093) Forestwood Dr	0.15	170	R			From: 29-4094 Forestwood Ct					NA		NA			1997
						To: Dead End										
(4094) Forestwood Ct	0.05	40	R			From: Cul-de-Sac					NA		NA			1997
						To: 29-4093 Forestwood Dr										
(4095)	0.11	210	R			From: 29-738 E, Old Dominion Dr					NA		NA			1997
(4095)	0.03	50	R			From: T-Intersection					NA		NA			1997
						To: Cul-de-Sac; Gap Terminus										
(4095)	0.11	80	R			From: Gap: T-INT					NA		NA			1997
						To: 29-738 W, Old Dominion Dr										
(4096) Joy Lane	0.06	190	R			From: 29-4097 Nadine Dr					NA		NA			11/17/2008
(4096) Joy Lane	0.14	120	R			From: 29-3891 Oak Valley Dr					NA		NA			1996
						To: Cul-de-Sac										
(4097) Nadine Dr	0.05	20	R			From: Dead End					NA		NA			1996
(4097) Nadine Dr	0.04	150	R			From: 29-4096					NA		NA			11/17/2008
(4097) Nadine Dr	0.05	60	R			From: 29-4098 Tricia Ct					NA		NA			1996
						To: Dead End										
(4098) Tricia Ct	0.05	50	R			From: Cul-de-Sac					NA		NA			1996
						To: 29-4097 Nadine Dr										
(4099) Center St	0.06	20	R			From: 29-2085 Salem Rd					NA		NA			1986
						To: Dead End										
(4100) Andrus Rd	0.02	NA				From: 0.02 MW 29-4200					NA		NA			
						To: 29-4200 Seaton St										

Virginia Department of Transportation
Traffic Engineering Division
2011
Annual Average Daily Traffic Volume Estimates By Section of Route
Fairfax Maintenance Area

Route	Length	AADT	QA	4Tire	Bus	-----Truck-----				QC	K Factor	QK	Dir Factor	AAWDT	QW	Year
						2Axle	3+Axle	1Trail	2Trail							
Fairfax County																
(4100) Andrus Rd	0.17	330	R			From: 29-4200 Seaton St					NA			NA		11/12/2008
						To: 29-626 Sherwood Hall Lane										
(4101) Hopark Dr	0.09	100	R			From: Dead End					NA			NA		12/16/2003
(4101) Hopark Dr	0.05	420	R			From: 29-4103 Waycross Dr					NA			NA		12/16/2003
						To: 29-782 Westchester St										
(4102) Neville Ct	0.20	190	R			From: 29-782 Westchester St					NA			NA		12/16/2003
						To: Cul-de-Sac										
(4103) Waycross Dr	0.07	290	R			From: 29-4101 Hopark Dr					NA			NA		12/16/2003
(4103) Waycross Dr	0.16	170	R			From: 29-4104 Thetford Pl					NA			NA		04/01/2003
						To: 29-782 Westchester St										
(4104) Thetford Pl	0.09	200	R			From: Cul-de-Sac					NA			NA		12/16/2003
						To: 29-4103 Waycross Dr										
(4105) Meriwether Lane	0.13	240	R			From: 29-2181 Bowie St					NA			NA		11/05/2003
(4105) Meriwether Lane	0.09	280	R			From: 29-3752 Carrsbrook Ct					NA			NA		11/05/2003
(4105) Meriwether Lane	0.16	380	R			From: 29-3775 Jennings Lane					NA			NA		11/05/2003
(4105) Meriwether Lane	0.11	1000	R			From: 29-3579 Thomas Dr					NA			NA		11/03/2003
(4105) Meriwether Lane	0.09	840	R			From: 29-4110 Cloud Dr					NA			NA		11/05/2003
(4105) Meriwether Lane	0.03	670	R			From: 29-4113 Zekan Lane					NA			NA		11/05/2003
(4105) Meriwether Lane	0.10	NA				From: 29-8117 Tobey Ct					NA			NA		
						To: 29-10189 Deer Ridge Trail										
(4106) Rives Ct	0.04	70	R			From: 29-3579 Thomas Dr					NA			NA		11/05/2003
						To: Cul-de-Sac										
(4107) Rotunda Ct	0.05	80	R			From: Cul-de-Sac					NA			NA		11/05/2003
						To: 29-3579 Thomas Dr										
(4108) Floridon Ct	0.04	60	R			From: 29-3579 Thomas Dr					NA			NA		11/05/2003
						To: Cul-de-Sac										
(4109) Cabell Ct	0.04	60	R			From: Cul-de-Sac					NA			NA		11/05/2003
						To: 29-3579 Thomas Dr										
(4110) Cloud Dr	0.11	80	R			From: Dead End					NA			NA		11/05/2003
(4110) Cloud Dr	0.04	370	R			From: 29-4105 Meriwether Lane					NA			NA		11/05/2003
(4110) Cloud Dr	0.06	190	R			From: 29-4111 Twin Ct					NA			NA		11/05/2003
						To: 29-4112 Kroy Dr										

Virginia Department of Transportation
Traffic Engineering Division
2011
Annual Average Daily Traffic Volume Estimates By Section of Route
Fairfax Maintenance Area

Route	Length	AADT	QA	4Tire	Bus	-----Truck-----				QC	K Factor	QK	Dir Factor	AAWDT	QW	Year
						2Axle	3+Axle	1Trail	2Trail							
Fairfax County																
(4110) Cloud Dr	0.05	49	R				From: 29-4112 Kroy Dr					NA		NA		11/15/2003
							To: Cul-de-Sac									
(4111) Twin Ct	0.06	80	R				From: Cul-de-Sac					NA		NA		11/15/2003
							To: 29-4110 Cloud Dr									
(4112) Kroy Dr	0.11	120	R				From: Cul-de-Sac					NA		NA		1986
							To: 29-4110 Cloud Dr									
(4113) Zekan Lane	0.16	280	R				From: Cul-de-Sac					NA		NA		12/16/2003
							To: 29-4115 True Lane									
(4113) Zekan Lane	0.07	510	R				From: 29-4115 True Lane					NA		NA		12/16/2003
							To: 29-4114 Cory Pl									
(4113) Zekan Lane	0.09	680	R				From: 29-4114 Cory Pl					NA		NA		12/16/2003
							To: 29-4105 Meriwether Lane									
(4114) Cory Pl	0.03	40	R				From: Dead End					NA		NA		12/16/2003
							To: 29-4113 Zekan Lane									
(4115) True Lane	0.10	220	R				From: Cul-de-Sac					NA		NA		12/16/2003
							To: 29-4113 Zekan Lane									
(4116) Forest Ave	0.08	110	R				From: 29-803 Old Rolling Rd					NA		NA		12/16/2003
							To: Dead End									
(4118) Locust Lane	0.09	70	R				From: 29-1551 Pine Brook Rd					NA		NA		11/13/2008
							To: 0.09 ME 29-1551									
(4118) Locust Lane	0.10	100	R				From: 0.09 ME 29-1551					NA		NA		1986
							To: 29-1500 Benfield Dr									
(4119) Silver Lane	0.05	100	R				From: 0.08 ME 29-3512					NA		NA		10/27/2003
							To: 29-3512 S, Dodson Dr									
(4119) Silver Lane	0.08	60	R				From: 29-3512 N, Dodson Dr					NA		NA		10/27/2003
							To: Dead End									
(4120) Conti Ct	0.06	30	R				From: 29-3512 Dodson Dr					NA		NA		1986
							To: Cul-de-Sac									
(4121) Riefton Ct	0.17	350	R				From: 29-1006 Delia Dr					NA		NA		12/16/2003
							To: 29-1006 Delia Dr									
(4122) Colebrook Pl	0.13	90	R				From: Cul-de-Sac					NA		NA		1986
							To: 29-2462									
(4123) Gravel Ave	0.24	3000	R				From: Dead End					NA		NA		12/16/2003
							To: 29-635 Fleet Dr									
(4124) Woodruff Ct	0.14	2100	R				From: Cul-de-Sac					NA		NA		1986
							To: 29-3090 Port Royal Rd									
(4125) Helmsdale Lane	0.29	780	R				From: 29-634 Old Telegraph Rd					NA		NA		11/17/2003
							To: 29-611 Telegraph Rd									
(4125) Helmsdale Lane	0.09	1100	R				From: 29-611 Telegraph Rd					NA		NA		11/17/2003
							To: 29-4129 Berwick Ct									

Virginia Department of Transportation
Traffic Engineering Division
2011
Annual Average Daily Traffic Volume Estimates By Section of Route
Fairfax Maintenance Area

Route	Length	AADT	QA	4Tire	Bus	-----Truck-----				QC	K Factor	QK	Dir Factor	AAWDT	QW	Year
						2Axle	3+Axle	1Trail	2Trail							
Fairfax County																
(4125) Helmsdale Lane	0.10	840	R				From: 29-4129 Berwick Ct				NA		NA		11/17/2003	
(4125) Helmsdale Lane	0.19	920	R				From: 29-4127 Wexford Pl				NA		NA		11/17/2003	
(4125) Helmsdale Lane	0.15	380	R				From: 29-4162 Lund Ct				NA		NA		11/17/2003	
(4125) Helmsdale Lane	0.03	5	R				From: 29-4128 Kingsbury Rd				NA		NA		11/17/2003	
							To: Dead End									
(4126) Bing Ct	0.08	130	R				From: Cul-de-Sac				NA		NA		12/01/2003	
(4126) Bing Ct	0.05	1100	R				From: 29-4193				NA		NA		12/01/2003	
(4126) Bing Ct	0.04	1200	R				From: 29-4335 Wivenhoe Ct				NA		NA		12/01/2003	
							To: 29-4129									
(4127) Wexford Pl	0.05	390	R				From: 29-4129				NA		NA		12/01/2003	
(4127) Wexford Pl	0.07	420	R				From: 29-4161 Ashfield Rd				NA		NA		12/01/2003	
(4127) Wexford Pl	0.04	60	R				From: 29-4125				NA		NA		12/01/2003	
							To: Cul-de-Sac									
(4128) Kingsbury Rd	0.13	270	R				From: 29-4129				NA		NA		12/01/2003	
(4128) Kingsbury Rd	0.08	290	R				From: 29-4161 Ashfield Rd				NA		NA		12/01/2003	
(4128) Kingsbury Rd	0.11	140	R				From: 29-4125				NA		NA		12/01/2003	
							To: Dead End									
(4129) Broadmoor St	0.21	1300	R				From: 29-611 Telegraph Rd				NA		NA		11/17/2003	
(4129) Broadmoor St	0.18	720	R				From: 29-4194 Welch Ct				NA		NA		11/17/2003	
(4129) Broadmoor St	0.08	690	R				From: 29-4340 Derth Ct				NA		NA		11/17/2003	
(4129) Broadmoor St	0.06	890	R				From: 29-4199 Cornish Way				NA		NA		11/17/2003	
(4129) Broadmoor St	0.07	990	R				From: 29-4193 Hayfield Rd				NA		NA		11/17/2003	
(4129) Broadmoor St	0.07	370	R				From: 29-4165 Marble Arch Way				NA		NA		11/17/2003	
(4129) Broadmoor St	0.06	660	R				From: 29-4164 Buckingham Palace Ct				NA		NA		11/17/2003	
(4129) Broadmoor St	0.05	480	R				From: 29-4160 Farmwood Ct				NA		NA		11/19/2008	
(4129) Broadmoor St	0.05	990	R				From: 29-4128 Kingsbury Rd				NA		NA		11/17/2003	
(4129) Broadmoor St	0.05	510	R				From: 29-4130 Crawford Ct				NA		NA		11/17/2003	
(4129) Broadmoor St	0.11	590	R				From: 29-4329 S. Glamis Dr				NA		NA		11/17/2003	
							To: 29-4127 Wexford Pl									

Virginia Department of Transportation
Traffic Engineering Division
2011
Annual Average Daily Traffic Volume Estimates By Section of Route
Fairfax Maintenance Area

Route	Length	AADT	QA	4Tire	Bus	-----Truck-----				QC	K Factor	QK	Dir Factor	AAWDT	QW	Year
						2Axle	3+Axle	1Trail	2Trail							
Fairfax County																
(4129) Broadmoor St	0.07	840	R									NA		NA		11/17/2003
						From: 29-4127 Wexford Pl										
						To: 29-4329 N, Glamis Dr										
(4129) Broadmoor St	0.10	670	R									NA		NA		11/17/2003
						From: 29-4126 Bing Ct										
(4129) Berwick Ct	0.04	1000	R									NA		NA		11/17/2003
						From: 29-4336 Sandringham Ct										
(4129) Berwick Ct	0.04	880	R									NA		NA		11/17/2003
						From: 29-4337 Castle Riding Ct										
(4129) Berwick Ct	0.06	860	R									NA		NA		11/17/2003
						From: 29-4338 Farland Ct										
(4129) Berwick Ct	0.05	400	R									NA		NA		11/19/2008
						From: 29-4125 Helmsdale Lane										
(4129) Berwick Ct	0.04	30	R									NA		NA		1986
						To: Dead End										
						From: Dead End										
(4130) Crawford Ct	0.11	120	R									NA		NA		12/01/2003
						From: 29-4129										
(4130) Crawford Ct	0.03	49	R									NA		NA		12/01/2003
						To: Dead End										
						From: 29-644 Old Keene Mill Rd										
(4131) Carrleigh Pkwy	0.66	5400	G	99%	0%	0%	0%	0%	0%	C	0.087	F	0.608	5800	G	2011
						From: 29-4183 Forrester Blvd										
(4131) Carrleigh Pkwy	0.27	3800	G	99%	0%	0%	0%	0%	0%	F	0.115	F	0.609	4000	G	2011
						From: 29-3332 Greeley Blvd										
(4131) Carrleigh Pkwy	1.10	2300	R									NA		NA		1991
						To: Cul-de-Sac										
						From: 29-638 Rollind Rd										
(4132) Traford Lane	0.23	6200	R									NA		NA		10/29/2003
						To: 29-4131 Carrleigh Pkwy										
						From: 29-4131 Carrleigh Pkwy										
(4133) Donset Dr	0.18	1000	R									NA		NA		10/29/2003
						To: 29-3358 Fernleigh Blvd										
						From: 29-4136 Roxbury Ave										
(4134) Winslow Ave	0.09	1500	R									NA		NA		10/29/2003
						From: 29-4135 Botsford Ct										
(4134) Winslow Ave	0.06	1600	R									NA		NA		10/29/2003
						To: 29-4131 Carrleigh Pkwy										
						From: Cul-de-Sac										
(4135) Botsford Ct	0.11	150	R									NA		NA		12/20/2001
						To: 29-4134 Winslow Ave										
						From: 29-638; 29-4138										
(4136) Roxbury Ave	0.04	1600	R									NA		NA		10/29/2003
						From: 29-4137 Sherborn Lane										
(4136) Roxbury Ave	0.15	940	R									NA		NA		10/29/2003
						From: 29-4134 Winslow Ave										
(4136) Roxbury Ave	0.12	710	R									NA		NA		10/26/2003
						From: 29-4140 Wyoma Ct										
(4136) Roxbury Ave	0.05	660	R									NA		NA		10/29/2003
						From: 29-4139 Dominican Dr										
(4136) Roxbury Ave	0.12	670	R									NA		NA		10/29/2003
						To: 29-4181 Fenwood Dr										

Virginia Department of Transportation
Traffic Engineering Division
2011
Annual Average Daily Traffic Volume Estimates By Section of Route
Fairfax Maintenance Area

Route	Length	AADT	QA	4Tire	Bus	-----Truck-----				QC	K Factor	QK	Dir Factor	AAWDT	QW	Year
						2Axle	3+Axle	1Trail	2Trail							
Fairfax County																
(4136) Roxbury Ave	0.12	490	R				From: 29-4181 Fenwood Dr					NA		NA		10/29/2003
(4136) Roxbury Ave	0.07	370	R				To: 29-4179 Grigsby Dr					NA		NA		10/29/2003
							From: 29-4180 Oakford Dr									
(4137) Sherborn Lane	0.20	370	R				To: Dead End					NA		NA		10/29/2003
(4137) Sherborn Lane	0.20	460	R				From: 29-4183 Forrester Blvd					NA		NA		10/29/2003
(4137) Sherborn Lane	0.29	330	R				To: 29-4179 Grigsby Dr					NA		NA		10/29/2003
(4137) Sherborn Lane	0.08	440	R				From: 29-4139 Dominican Dr					NA		NA		10/29/2003
							To: 29-4136 Roxbury Ave									
(4138)	0.03	230	R				From: Dead End					NA		NA		10/29/2003
							To: 29-638; 29-4136									
(4139) Dominican Dr	0.10	140	R				From: 29-4137 Sherborn Lane					NA		NA		10/29/2003
							To: 29-4136 Roxbury Ave									
(4140) Wyoma Ct	0.07	70	R				From: Cul-de-Sac					NA		NA		12/20/2001
							To: 29-4136 Roxbury Ave									
(4141) Caneel Ct	0.06	48	R				From: Cul-de-Sac					NA		NA		10/29/2003
(4141) Caneel Ct	0.28	280	R				To: 29-3332 Greeley Blvd					NA		NA		10/29/2003
							To: Dead End									
(4142) Norview Ct	0.15	190	R				From: 29-3332 Greeley Blvd					NA		NA		12/30/2001
							To: Dead End									
(4143) Seton Ct	0.04	50	R				From: Cul-de-Sac					NA		NA		11/04/2003
							To: 29-3332 Greeley Blvd									
(4144) Bellamy Ave	0.05	220	R				From: 29-3332 W, Greeley Blvd					NA		NA		01/02/2002
(4144) Bellamy Ave	0.07	1600	R				To: 29-4148 Marcy Ave					NA		NA		11/04/2003
(4144) Bellamy Ave	0.09	140	R				To: 29-4149 Ashtonbirch Dr					NA		NA		01/02/2002
(4144) Bellamy Ave	0.07	230	R				From: 29-4145 Emporia Ct					NA		NA		01/02/2002
(4144) Bellamy Ave	0.06	1500	R				To: 29-3332 E, Greeley Blvd					NA		NA		12/15/2008
(4144) Bellamy Ave	0.08	2500	R				From: 29-4147 Smithfield Ave					NA		NA		11/04/2003
(4144) Bellamy Ave	0.08	3300	R				To: 29-4168 Brisbane St					NA		NA		11/04/2003
							To: 29-638 Rolling Lane									
(4145) Emporia Ct	0.06	70	R				From: 29-4144 Bellamy Ave					NA		NA		01/02/2002
							To: Cul-de-Sac									

Virginia Department of Transportation
Traffic Engineering Division
2011
Annual Average Daily Traffic Volume Estimates By Section of Route
Fairfax Maintenance Area

Route	Length	AADT	QA	4Tire	Bus	-----Truck-----				QC	K Factor	QK	Dir Factor	AAWDT	QW	Year
						2Axle	3+Axle	1Trail	2Trail							
Fairfax County																
(4146) Clelia Ct	0.05	70	R			From: 29-3332 Greeley Blvd To: Cul-de-Sac					NA			NA		11/04/2003
(4147) Smithfield Ave	0.17	210	R			From: 29-3332 Greeley Blvd To: 29-4167 Taft Dr					NA			NA		11/04/2003
(4147) Smithfield Ave	0.32	240	R			From: 29-4167 Taft Dr To: 29-4144 Bellamy Ave					NA			NA		11/04/2003
(4148) Marcy Ave	0.08	160	R			From: Dead End To: 29-4150 Carr Pl					NA			NA		11/04/2003
(4148) Marcy Ave	0.11	190	R			From: 29-4150 Carr Pl To: 29-4149 Ashtonbirch Dr					NA			NA		11/04/2003
(4148) Marcy Ave	0.10	120	R			From: 29-4149 Ashtonbirch Dr To: 29-4144 Bellamy Ave					NA			NA		11/04/2003
(4149) Ashtonbirch Dr	0.17	190	R			From: 29-4144 Bellamy Ave To: 29-4148 Marcy Ave					NA			NA		11/04/2003
(4150) Carr Pl	0.05	370	R			From: 29-3332 Greeley Blvd To: 29-4148 Marcy Ave					NA			NA		11/04/2003
(4150) Carr Pl	0.08	110	R			From: 29-4148 Marcy Ave To: Cul-de-Sac					NA			NA		01/02/2002
(4151) Springfield Village Dr	0.13	140	R			From: Dead End To: 29-4174 Bamack Dr					NA			NA		11/03/2003
(4151) Springfield Village Dr	0.06	390	R			From: 29-4174 Bamack Dr To: 29-4173 Vancouver Rd					NA			NA		11/03/2003
(4151) Springfield Village Dr	0.08	620	R			From: 29-4173 Vancouver Rd To: 29-4152 Ontario St					NA			NA		11/03/2003
(4151) Springfield Village Dr	0.10	850	R			From: 29-4152 Ontario St To: 29-4166 Sherbrooke Ct					NA			NA		11/03/2003
(4151) Springfield Village Dr	0.05	970	R			From: 29-4166 Sherbrooke Ct To: 29-638 Rolling Rd					NA			NA		11/03/2003
(4151) Springfield Village Dr	0.07	470	R			From: 29-638 Rolling Rd To: 29-4168 Brisbane St					NA			NA		11/03/2003
(4151) Springfield Village Dr	0.11	380	R			From: 29-4168 Brisbane St To: 29-4341 Springfield Village Ct					NA			NA		11/03/2003
(4151) Springfield Village Dr	0.13	280	R			From: 29-4341 Springfield Village Ct To: Dead End					NA			NA		11/03/2003
(4152) Ontario St	0.07	110	R			From: Dead End To: 29-4177 Landor Lane					NA			NA		11/03/2003
(4152) Ontario St	0.06	310	R			From: 29-4177 Landor Lane To: 29-4153 Birmingham Lane					NA			NA		11/03/2003
(4152) Ontario St	0.13	230	R			From: 29-4153 Birmingham Lane To: 29-4154 Edmonton Ct					NA			NA		11/03/2003
(4152) Ontario St	0.14	170	R			From: 29-4154 Edmonton Ct To: 29-4151					NA			NA		11/03/2003
(4153) Birmingham Lane	0.06	490	R			From: 29-4151 To: 29-4152 Ontario St					NA			NA		11/03/2003
(4153) Birmingham Lane	0.06	490	R			From: 29-4152 Ontario St To: 29-638 Rolling Lane					NA			NA		11/03/2003

Virginia Department of Transportation
Traffic Engineering Division
2011
Annual Average Daily Traffic Volume Estimates By Section of Route
Fairfax Maintenance Area

Route	Length	AADT	QA	4Tire	Bus	-----Truck-----				QC	K Factor	QK	Dir Factor	AAWDT	QW	Year
						2Axle	3+Axle	1Trail	2Trail							
Fairfax County																
(4154) Edmonton Ct	0.15	230	R											NA		11/03/2003
(4155) Miller Dr	0.05	330	R											NA		11/18/2008
(4155) Miller Dr	0.05	250	R											NA		11/18/2008
(4155) Miller Dr	0.20	150	R											NA		11/19/2008
(4155) Miller Dr	0.03	20	R											NA		1986
(4156) Colette Dr	0.13	130	R											NA		11/18/2008
(4156) Colette Dr	0.10	110	R											NA		11/18/2008
(4156) Colette Dr	0.07	60	R											NA		1986
(4157) Simms Rd	0.06	140	R											NA		04/01/2003
(4158) Kincardine Ct	0.11	210	R											NA		12/01/2003
(4159) Grovenor Ct	0.09	90	R											NA		1986
(4160) Farmwood Ct	0.09	160	R											NA		12/01/2003
(4161) Ashfield Rd	0.04	80	R											NA		12/01/2003
(4161) Ashfield Rd	0.06	210	R											NA		12/01/2003
(4161) Ashfield Rd	0.32	200	R											NA		12/01/2003
(4162) Lund Ct	0.03	48	R											NA		12/01/2003
(4163) Freshwood Ct	0.05	70	R											NA		12/01/2003
(4164) Buckingham Palace Ct	0.04	60	R											NA		12/01/2003
(4164) Buckingham Palace Ct	0.13	180	R											NA		12/01/2003
(4165) Marble Arch Way	0.08	100	R											NA		12/01/2003
(4165) Marble Arch Way	0.07	320	R											NA		12/01/2003

Virginia Department of Transportation
Traffic Engineering Division
2011
Annual Average Daily Traffic Volume Estimates By Section of Route
Fairfax Maintenance Area

Route	Length	AADT	QA	4Tire	Bus	-----Truck-----				QC	K Factor	QK	Dir Factor	AAWDT	QW	Year
						2Axle	3+Axle	1Trail	2Trail							
Fairfax County																
(4165) Marble Arch Way	0.11	280	R			From: 29-4129						NA		NA		12/01/2003
(4165) Marble Arch Way	0.07	100	R			To: 29-4159 Grovenor Ct						NA		NA		12/01/2003
						From: Cul-de-Sac										
(4166) Sherbrooke Ct	0.03	60	R			To: Dead End						NA		NA		11/03/2003
						From: 29-4151										
(4167) Taft Dr	0.04	170	R			To: 29-638 Rolling Lane						NA		NA		11/04/2003
						From: 29-4147 Smithfield Ave										
(4168) Brisbane St	0.05	490	R			To: 29-4144 Bellamy Ave						NA		NA		11/05/2003
						From: 29-4169						NA		NA		11/05/2003
(4168) Brisbane St	0.04	260	R			To: 29-4170 Hathaway St						NA		NA		11/05/2003
						From: 29-4151						NA		NA		11/05/2003
(4168) Brisbane St	0.10	100	R			To: Dead End						NA		NA		11/05/2003
						From: Cul-de-Sac										
(4169) Cabot Ct	0.05	80	R			To: 29-4168 Brisbane St						NA		NA		11/05/2003
						From: Cul-de-Sac						NA		NA		11/05/2003
(4170) Hathaway St	0.09	90	R			To: 29-4168 Brisbane St						NA		NA		11/05/2003
						From: Dead End										
(4171) Glover Ct	0.06	100	R			To: 29-638 Rolling Lane						NA		NA		11/05/2003
						From: Cul-de-Sac										
(4172) Ashford Ct	0.04	60	R			To: Cul-de-Sac						NA		NA		11/05/2003
						From: 29-638 Rolling Lane										
(4173) Vancouver Rd	0.05	310	R			To: 29-4174 Bamack Dr						NA		NA		11/03/2003
						From: 29-4188 Bluefield Ct						NA		NA		11/03/2003
(4173) Vancouver Rd	0.07	210	R			To: 29-4177 Landor Lane						NA		NA		11/03/2003
						From: 29-4175 Truro Ct						NA		NA		11/03/2003
(4173) Vancouver Rd	0.10	260	R			To: 29-4175 Truro Ct						NA		NA		11/03/2003
						From: 29-4151						NA		NA		11/03/2003
(4174) Barnack Dr	0.08	90	R			To: Dead End						NA		NA		11/04/2003
						From: 29-4151						NA		NA		11/04/2003
(4174) Barnack Dr	0.13	330	R			To: 29-4185 Elkton Dr						NA		NA		11/04/2003
						From: 29-4187 Smyth St						NA		NA		11/04/2003
(4174) Barnack Dr	0.04	390	R			To: 29-4186 Loudoun Lane						NA		NA		11/04/2003
						From: 29-4186 Loudoun Lane						NA		NA		11/04/2003
(4174) Barnack Dr	0.06	410	R			To: 29-4173 Vancouver Rd						NA		NA		11/04/2003

Virginia Department of Transportation
Traffic Engineering Division
2011
Annual Average Daily Traffic Volume Estimates By Section of Route
Fairfax Maintenance Area

Route	Length	AADT	QA	4Tire	Bus	-----Truck-----				QC	K Factor	QK	Dir Factor	AAWDT	QW	Year
						2Axle	3+Axle	1Trail	2Trail							
Fairfax County																
(4174) Barnack Dr	0.15	870	R									NA		NA		11/04/2003
						From: 29-4173 Vancouver Rd										
						To: 29-4189 Wythe Lane										
(4174) Barnack Dr	0.15	1100	R									NA		NA		11/04/2003
						From: 29-4514 Harland Dr										
						To: 29-638 Rolling Lane										
(4174) Barnack Dr	0.05	990	R									NA		NA		11/04/2003
						From: 29-4173 Vancouver Rd										
						To: Cul-de-Sac										
(4175) Truro Ct	0.04	50	R									NA		NA		11/03/2003
						From: 29-811 Virginia St										
						To: 29-2246 Cherokee Ave										
(4177) Landor Lane	0.17	230	R									NA		NA		11/03/2003
						From: 29-4173 Vancouver Rd										
						To: 29-4152 Ontario St										
(4178) Hereford Ct	0.11	120	R									NA		NA		12/01/2003
						From: 29-4165 Marble Arch Way										
						To: Cul-de-Sac										
(4179) Grigsby Dr	0.05	640	R									NA		NA		10/29/2003
						From: 29-638 Rollind Rd										
						To: 29-4137 Sherborn Lane										
(4179) Grigsby Dr	0.07	370	R									NA		NA		10/29/2003
						From: 29-4136 Roxbury Ave										
						To: 29-4136 Roxbury Ave										
(4180) Oakford Dr	0.20	460	R									NA		NA		10/29/2003
						From: 29-4183 Forrester Blvd										
						To: 29-4136 Roxbury Ave										
(4180) Oakford Dr	0.13	200	R									NA		NA		10/29/2003
						From: 29-4182 Filbert Ct										
						To: 29-4182 Filbert Ct										
(4180) Oakford Dr	0.08	230	R									NA		NA		10/29/2003
						From: 29-4181 Fenwood Dr										
						To: Dead End										
(4180) Oakford Dr	0.15	230	R									NA		NA		12/20/2001
						From: 29-4136 Roxbury Ave										
						To: 29-4180 Oakford Dr										
(4181) Fenwood Dr	0.16	400	R									NA		NA		10/29/2003
						From: Cul-de-Sac										
						To: 29-4180 Oakford Dr										
(4182) Filbert Ct	0.05	90	R									NA		NA		12/20/2001
						From: 29-638 Rolling Rd										
						To: 29-4131 Carleigh Pkwy										
(4183) Forrester Blvd	0.77	5500	G	99%	1%	0%	0%	0%	0%	C	0.104	F	0.518	5900	G	2011
						From: Cul-de-Sac										
						To: 29-4199 Cornish Way										
(4184) Worthing Ct	0.10	130	R									NA		NA		12/02/2003
						From: Cul-de-Sac										
						To: 29-4174 Barnack Dr										
(4185) Elkton Dr	0.08	100	R									NA		NA		11/03/2003
						From: Dead End										
						To: 29-4174 Barnack Dr										
(4186) Loudoun Lane	0.08	110	R									NA		NA		11/03/2003
						From: Dead End										
						To: 29-4174 Barnack Dr										
(4187) Smyth St	0.06	60	R									NA		NA		11/03/2003
						From: 29-4174 Barnack Dr										

Virginia Department of Transportation
Traffic Engineering Division
2011
Annual Average Daily Traffic Volume Estimates By Section of Route
Fairfax Maintenance Area

Route	Length	AADT	QA	4Tire	Bus	-----Truck-----				QC	K Factor	QK	Dir Factor	AAWDT	QW	Year
						2Axle	3+Axle	1Trail	2Trail							
Fairfax County																
(4188) Bluefield Ct	0.11	170	R									NA		NA		11/03/2003
(4189) Wythe Lane	0.05	90	R									NA		NA		11/04/2003
(4189) Wythe Lane	0.05	210	R									NA		NA		11/04/2003
(4190) Dante Ct	0.04	60	R									NA		NA		11/04/2003
(4190) Dante Ct	0.04	49	R									NA		NA		11/04/2003
(4191) Palin Pl	0.03	10	R									NA		NA		1986
(4191) Palin Pl	0.03	90	R									NA		NA		1986
(4191) Palin Pl	0.04	45	R									NA		NA		1986
(4192) Tennessee Dr	0.05	30	R									NA		NA		1986
(4193) Hayfield Rd	0.08	2600	R									NA		NA		11/19/2008
(4193) Hayfield Rd	0.06	1400	R									NA		NA		11/19/2008
(4193) Hayfield Rd	0.06	680	R									NA		NA		11/19/2008
(4193) Hayfield Rd	0.25	1200	R									NA		NA		11/19/2008
(4193) Hayfield Rd	0.18	120	R									NA		NA		1986
(4194) Welch Ct	0.04	900	R									NA		NA		12/02/2003
(4194) Welch Ct	0.05	390	R									NA		NA		12/02/2003
(4194) Welch Ct	0.08	190	R									NA		NA		12/02/2003
(4194) Welch Ct	0.05	80	R									NA		NA		12/02/2003
(4195) Shropshire Ct	0.09	350	R									NA		NA		12/02/2003
(4195) Shropshire Ct	0.11	170	R									NA		NA		12/02/2003
(4196) Suffolk Ct	0.09	160	R									NA		NA		12/02/2003
(4197) Strathdon Ct	0.03	60	R									NA		NA		12/02/2003

Virginia Department of Transportation
 Traffic Engineering Division
 2011
 Annual Average Daily Traffic Volume Estimates By Section of Route
 Fairfax Maintenance Area

Route	Length	AADT	QA	4Tire	Bus	-----Truck-----				QC	K Factor	QK	Dir Factor	AAWDT	QW	Year
						2Axle	3+Axle	1Trail	2Trail							
Fairfax County																
(4198) Buckhaven Ct	0.05	70	R				From: 29-4194 Welch Ct					NA		NA		12/02/2003
							To: Cul-de-Sac									
(4199) Cornish Way	0.12	140	R				From: Dead End					NA		NA		12/02/2003
(4199) Cornish Way	0.07	300	R				From: 29-4184 Worthing Ct					NA		NA		12/02/2003
(4199) Cornish Way	0.04	370	R				From: 29-4158 Kincardine Ct					NA		NA		12/02/2003
							To: 29-4129									
(4200) Seaton St	0.09	90	R				From: Dead End					NA		NA		1986
							To: 29-4100 Andrus Rd									
(4201) Mcgeorge Ter	0.17	220	R				From: Cul-de-Sac					NA		NA		12/03/2003
							To: 29-3159 Battersea Lane									
(4202) Waterside Lane	0.18	200	R				From: 29-3159 Battersea Lane					NA		NA		12/03/2003
							To: Cul-de-Sac									
(4203) Little Creek Lane	0.18	180	R				From: 29-3159 Battersea Lane					NA		NA		12/03/2003
							To: Cul-de-Sac									
(4204) Sulky Ct	0.10	140	R				From: 29-3792 Stirrup Lane					NA		NA		12/08/2003
							To: Cul-de-Sac									
(4205) Masters Ct	0.11	130	R				From: 29-3792 Stirrup Lane					NA		NA		12/08/2003
							To: Cul-de-Sac									
(4206) Oxley St	0.06	50	R				From: 29-3799 Hammond St					NA		NA		12/03/2003
							To: 29-3722 Kidd St									
(4206) Oxley St	0.03	50	R				From: Dead End					NA		NA		12/03/2003
							To: Dead End									
(4207) Imperial St	0.24	420	R				From: 29-3376 Lawrence St					NA		NA		12/03/2003
							To: 29-4212 Perch Pl									
(4208) Donelson St	0.08	390	R				From: 29-3123					NA		NA		12/03/2003
							To: 29-4209 Corcoran St									
(4208) Donelson St	0.06	240	R				From: 29-4210 Alcott St					NA		NA		12/03/2003
							To: 29-4210 Alcott St									
(4208) Donelson St	0.04	100	R				From: 29-3122 Augustine St					NA		NA		12/03/2003
							To: Dead End									
(4209) Corcoran St	0.03	10	R				From: Dead End					NA		NA		12/03/2003
							To: 29-4210 Alcott St									
(4209) Corcoran St	0.10	180	R				From: 29-3128 Ashboro Dr					NA		NA		12/03/2003
							To: 29-4208 Donelson St									
(4209) Corcoran St	0.19	410	R				From: 29-4209 Corcoran St					NA		NA		12/08/2003
							To: 29-4208 Donelson St									

Virginia Department of Transportation
Traffic Engineering Division
2011
Annual Average Daily Traffic Volume Estimates By Section of Route
Fairfax Maintenance Area

Route	Length	AADT	QA	4Tire	Bus	-----Truck-----				QC	K Factor	QK	Dir Factor	AAWDT	QW	Year
						2Axle	3+Axle	1Trail	2Trail							
Fairfax County																
(4211) McClelland Pl	0.05	490	R									NA		NA		12/03/2003
(4212) Perch Pl	0.05	70	R									NA		NA		12/03/2003
(4212) Perch Pl	0.06	120	R									NA		NA		12/03/2003
(4213) Central Park Dr	0.30	2600	R									NA		NA		1986
(4214) Spring Mall Dr	0.49	8400	R									NA		NA		1986
(4215) Toron Ct	0.09	120	R									NA		NA		12/10/2003
(4216) Apple Hill Rd	0.22	320	R									NA		NA		12/10/2003
(4217) Lynnfield Dr	0.10	150	R									NA		NA		12/10/2003
(4217) Lynnfield Dr	0.06	180	R									NA		NA		12/10/2003
(4217) Lynnfield Dr	0.11	170	R									NA		NA		12/10/2003
(4218) Arrow Park Dr	0.04	49	R									NA		NA		12/10/2003
(4219) Stovepoint Ct	0.04	47	R									NA		NA		12/10/2003
(4220) Mason Hill Dr	0.84	2400	R									NA		NA		1991
(4221) Windmill Lane	0.14	230	R									NA		NA		12/11/2003
(4221) Windmill Lane	0.07	650	R									NA		NA		12/11/2003
(4221) Windmill Lane	0.07	430	R									NA		NA		12/11/2003
(4221) Windmill Lane	0.08	260	R									NA		NA		12/11/2003
(4221) Windmill Lane	0.09	180	R									NA		NA		12/11/2003
(4222) Hollingwood Dr	0.21	260	R									NA		NA		12/11/2003
(4223) Leith Place	0.05	60	R									NA		NA		12/11/2003

Virginia Department of Transportation
Traffic Engineering Division
2011
Annual Average Daily Traffic Volume Estimates By Section of Route
Fairfax Maintenance Area

Route	Length	AADT	QA	4Tire	Bus	-----Truck-----				QC	K Factor	QK	Dir Factor	AAWDT	QW	Year
						2Axle	3+Axle	1Trail	2Trail							
Fairfax County																
(4224) Elba Ct	0.06	60	R								NA		NA			12/10/2003
(4225) McCloud Ct	0.09	70	R								NA		NA			1986
(4226) Hopa Ct	0.06	80	R								NA		NA			12/11/2003
(4227) Kimbro St	0.17	180	R								NA		NA			12/11/2003
(4228) Maid Marian Ct	0.07	70	R								NA		NA			12/10/2003
(4229) Saville Ct	0.05	30	R								NA		NA			1986
(4230) Millway Dr	0.05	320	R								NA		NA			12/10/2003
(4230) Millway Dr	0.06	490	R								NA		NA			12/10/2003
(4230) Millway Dr	0.07	730	R								NA		NA			12/10/2003
(4230) Millway Dr	0.07	80	R								NA		NA			12/10/2003
(4231) Appian Ct	0.11	160	R								NA		NA			12/10/2003
(4232) Southwood Dr	0.04	30	R								NA		NA			12/15/2003
(4232) Southwood Dr	0.17	360	R								NA		NA			12/15/2003
(4232) Southwood Dr	0.05	390	R								NA		NA			12/15/2003
(4233) Mount Vernon Mem Hwy Frontage	0.08	10	R								NA		NA			12/15/2003
(4233) Mount Vernon Mem Hwy Frontage	0.08	120	R								NA		NA			12/15/2003
(4233) Mount Vernon Mem Hwy Frontage	0.08	8	R								NA		NA			12/15/2003
(4234) Nomini Lane	0.13	110	R								NA		NA			12/15/2003
(4235) Admiral Vernon Terrace	0.02	90	R								NA		NA			12/15/2003
(4236) Dandridge Ter	0.23	240	R								NA		NA			12/15/2003

Virginia Department of Transportation
Traffic Engineering Division
2011
Annual Average Daily Traffic Volume Estimates By Section of Route
Fairfax Maintenance Area

Route	Length	AADT	QA	4Tire	Bus	-----Truck-----				QC	K Factor	QK	Dir Factor	AAWDT	QW	Year
						2Axle	3+Axle	1Trail	2Trail							
Fairfax County																
(4237) Range Rd	0.19	440	R								NA			NA		12/15/2003
						From: 29-3320 Nodok Pl										
						To: 29-4220 Mason Hill Dr										
(4237) Range Rd	0.10	570	R								NA			NA		12/11/2003
						From: 29-1450 Rebecca Dr										
(4237) Range Rd	0.05	1100	G	99%	0%	1%	0%	0%	0%	C	0.093	F	0.676	1200	G	2011
						From: 29-2069 Elba Rd										
(4237) Range Rd	0.06	250	R								NA			NA		12/11/2003
						From: 29-4226 Hopa Ct										
(4237) Range Rd	0.23	120	R								NA			NA		12/11/2003
						To: Cul-de-Sac										
						From: 29-3171										
(4238) Eugene Pl	0.10	140	R								NA			NA		12/08/2003
						To: 29-3171										
						From: 29-3171										
(4239) Fircrest Pl	0.23	160	R								NA			NA		12/08/2003
						To: 29-3171										
						From: Cul-de-Sac										
(4240) Eaglebrook Ct	0.13	200	R								NA			NA		12/08/2003
						To: 29-2158 Waynewood Blvd										
						From: Dead End										
(4241) Firglen Pl	0.03	130	R								NA			NA		12/08/2003
						To: 29-3171										
						From: Dead End										
(4242) Stirrup Lane	0.06	80	R								NA			NA		12/08/2003
						From: 29-4256 Blakiston Lane										
(4242) Stirrup Lane	0.07	170	R								NA			NA		12/08/2003
						From: 29-3756 Childs Lane										
(4242) Stirrup Lane	0.11	230	R								NA			NA		12/08/2003
						From: 29-4243 Porter Lane										
(4242) Stirrup Lane	0.21	480	R								NA			NA		12/08/2003
						From: 29-3757 Wendell Dr										
(4242) Stirrup Lane	0.02	620	R								NA			NA		12/08/2003
						From: 29-4244 Brewster Dr										
(4242) Stirrup Lane	0.05	790	R								NA			NA		12/08/2003
						From: 29-2052										
(4242) Stirrup Lane	0.05	30	R								NA			NA		12/08/2003
						To: Dead End										
						From: 29-3756 Childs Lane										
(4243) Porter Lane	0.16	130	R								NA			NA		12/08/2003
						From: 29-4242 Stirrup Lane										
(4243) Porter Lane	0.23	180	R								NA			NA		12/08/2003
						To: 29-4244 Brewster Dr										
						From: Cul-de-Sac										
(4244) Brewster Dr	0.06	100	R								NA			NA		12/08/2003
						From: 29-4243 Porter Lane										
(4244) Brewster Dr	0.15	260	R								NA			NA		12/08/2003
						To: 29-4242 Stirrup Lane										
						From: 29-2192										
(4245) Leo Lane	0.15	330	R								NA			NA		12/08/2003
						To: 29-4246 Sword Lane										
						From: 29-2192										
(4246) Sword Lane	0.15	120	R								NA			NA		12/08/2003
						To: 29-4245 Leo Lane										

Virginia Department of Transportation
Traffic Engineering Division
2011
Annual Average Daily Traffic Volume Estimates By Section of Route
Fairfax Maintenance Area

Route	Length	AADT	QA	4Tire	Bus	-----Truck-----				QC	K Factor	QK	Dir Factor	AAWDT	QW	Year
						2Axle	3+Axle	1Trail	2Trail							
Fairfax County																
(4246) Sword Lane	0.04	250	R											NA		12/08/2003
(4247) Parry Lane	0.11	60	R											NA		12/08/2003
(4247) Parry Lane	0.03	180	R											NA		12/08/2003
(4248) Rampart Dr	0.19	260	R											NA		12/10/2003
(4248) Rampart Dr	0.13	360	R											NA		12/10/2003
(4248) Rampart Dr	0.03	350	R											NA		12/10/2003
(4248) Rampart Dr	0.16	260	R											NA		12/10/2003
(4248) Rampart Dr	0.05	210	R											NA		04/01/2003
(4248) Rampart Dr	0.07	80	R											NA		04/01/2003
(4249) Stockade Dr	0.11	170	R											NA		12/10/2003
(4249) Stockade Dr	0.05	170	R											NA		12/10/2003
(4249) Stockade Dr	0.08	270	R											NA		12/10/2003
(4250) Kenley Ct	0.06	80	R											NA		12/10/2003
(4251) Volley Ct	0.05	70	R											NA		12/08/2003
(4252) Seven Woods Dr	0.30	3100	R											NA		12/03/2003
(4252) Seven Woods Dr	0.18	3000	R											NA		12/03/2003
(4252) Seven Woods Dr	0.07	1900	R											NA		12/03/2003
(4253) Windbreak Dr	0.26	1900	R											NA		12/10/2003
(4254) Carriage House Ct	0.14	220	R											NA		12/15/2003
(4255) Craig Ave	0.13	100	R											NA		11/12/2008
(4255) Craig Ave	0.13	70	R											NA		11/12/2008

Virginia Department of Transportation
 Traffic Engineering Division
 2011
 Annual Average Daily Traffic Volume Estimates By Section of Route
 Fairfax Maintenance Area

Route	Length	AADT	QA	4Tire	Bus	-----Truck-----				QC	K Factor	QK	Dir Factor	AAWDT	QW	Year
						2Axle	3+Axle	1Trail	2Trail							
Fairfax County																
(4256) Blakiston Lane	0.25	120	R									NA		NA		12/08/2003
(4257) Boothe St	0.13	100	R									NA		NA		11/12/2008
(4257) Boothe St	0.13	80	R									NA		NA		11/12/2008
(4258) Maybrook Pl	0.05	40	R									NA		NA		1986
(4258) Maybrook Pl	0.13	120	R									NA		NA		11/12/2008
(4259) Fairfax St	0.17	90	R									NA		NA		1986
(4260) Brambly Lane	0.10	110	R									NA		NA		12/15/2003
(4261) Scotland Rd	0.06	45	R									NA		NA		11/12/2008
(4261) Scotland Rd	0.12	40	R									NA		NA		11/12/2008
(4262) Wilton Woods Lane	0.09	90	R									NA		NA		1986
(4262) Wilton Woods Lane	0.07	690	R									NA		NA		1986
(4263) Shannon Hill Rd	0.18	580	R									NA		NA		11/13/2008
(4264) Falkstone Lane	0.09	980	R									NA		NA		12/03/2003
(4264) Falkstone Lane	0.06	980	R									NA		NA		12/03/2003
(4264) Falkstone Lane	0.21	970	R									NA		NA		12/03/2003
(4264) Falkstone Lane	0.07	910	R									NA		NA		12/03/2003
(4264) Falkstone Lane	0.08	900	R									NA		NA		12/03/2003
(4265) Fenimore Pl	0.08	60	R									NA		NA		1986
(4266) Wood Dr	0.04	40	R									NA		NA		12/15/2003
(4266) Wood Dr	0.08	190	R									NA		NA		12/15/2003
(4267) Granada St	0.08	170	R									NA		NA		12/15/2003

Virginia Department of Transportation
Traffic Engineering Division
2011
Annual Average Daily Traffic Volume Estimates By Section of Route
Fairfax Maintenance Area

Route	Length	AADT	QA	4Tire	Bus	-----Truck-----				QC	K Factor	QK	Dir Factor	AAWDT	QW	Year
						2Axle	3+Axle	1Trail	2Trail							
Fairfax County																
(4267) Granada St	0.21	330	R			From: 29-3182 Badger Dr					NA			NA		12/15/2003
						To: 29-3710										
(4268) Aragon Pl	0.09	120	R			From: 29-4264 Falkstone Lane					NA			NA		12/03/2003
						To: Cul-de-Sac										
(4269) Sevor Lane	0.12	120	R			From: 29-4270 Wessynton Way					NA			NA		12/09/2003
						To: Cul-de-Sac										
(4270) Wessynton Way	0.09	170	R			From: Dead End					NA			NA		12/09/2003
						To: 29-4297 Four Seasons Ct										
(4270) Wessynton Way	0.09	210	R			From: SR 235; 29-4298					NA			NA		12/09/2003
						To: 29-4271 Anne Tucker Lane										
(4270) Wessynton Way	0.11	300	R			From: 29-4271 Anne Tucker Lane					NA			NA		12/09/2003
						To: 29-4273 Doeg Indian Ct										
(4270) Wessynton Way	0.04	220	R			From: 29-4273 Doeg Indian Ct					NA			NA		12/09/2003
						To: 29-4269 Sevor Lane										
(4270) Wessynton Way	0.05	170	R			From: 29-4269 Sevor Lane					NA			NA		12/09/2003
						To: 29-4272 Cunningham Dr										
(4271) Anne Tucker Lane	0.07	160	R			From: Cul-de-Sac					NA			NA		12/09/2003
						To: 29-4270 Wessynton Way										
(4272) Cunningham Dr	0.50	580	R			From: SR 235 Mount Vernon Hwy					NA			NA		1991
						To: Dead End										
(4273) Doeg Indian Ct	0.07	140	R			From: 29-4270 Wessynton Way					NA			NA		12/09/2003
						To: Cul-de-Sac										
(4274) Edward Gibbs Pl	0.05	70	R			From: 29-4272 Cunningham Dr					NA			NA		12/09/2003
						To: Cul-de-Sac										
(4275) Mansion Farm Pl	0.06	80	R			From: 29-4272 Cunningham Dr					NA			NA		12/09/2003
						To: Cul-de-Sac										
(4276) Day St	0.20	710	R			From: 29-3726 Terminal Rd					NA			NA		1986
						To: Dead End										
(4277) Woodward Ave	0.19	220	R			From: 29-4278 Braddock Ave					NA			NA		12/09/2003
						To: 29-2145										
(4278) Braddock Ave	0.14	230	R			From: SR 235; 29-4279					NA			NA		12/09/2003
						To: 29-4277 Woodward Ave										
(4278) Braddock Ave	0.22	180	R			From: 29-4277 Woodward Ave					NA			NA		12/09/2003
						To: 29-2145										
(4279)	0.01	NA				From: 0.01 MS 29-4278					NA			NA		
						To: SR 235; 29-4278										
(4279)	0.01	60	R			From: SR 235; 29-4278					NA			NA		1986
						To: Dead End										

Virginia Department of Transportation
Traffic Engineering Division
2011
Annual Average Daily Traffic Volume Estimates By Section of Route
Fairfax Maintenance Area

Route	Length	AADT	QA	4Tire	Bus	-----Truck-----				QC	K Factor	QK	Dir Factor	AAWDT	QW	Year
						2Axle	3+Axle	1Trail	2Trail							
Fairfax County																
(4280) Vernon Ave	0.15	260	R									NA		NA		12/09/2003
(4281)	0.16	100	R									NA		NA		1986
(4282) Hadrian Ct	0.04	48	R									NA		NA		12/16/2003
(4282) Hadrian Ct	0.04	60	R									NA		NA		12/16/2003
(4283) Kerrybrooke Dr	0.05	45	R									NA		NA		12/16/2003
(4283) Kerrybrooke Dr	0.05	310	R									NA		NA		12/16/2003
(4283) Kerrybrooke Dr	0.10	510	R									NA		NA		12/16/2003
(4283) Kerrybrooke Dr	0.04	50	R									NA		NA		12/16/2003
(4284) Wessex Lane	0.10	140	R									NA		NA		12/16/2003
(4284) Wessex Lane	0.13	200	R									NA		NA		12/16/2003
(4284) Wessex Lane	0.05	47	R									NA		NA		12/16/2003
(4285) Shalott Ct	0.08	100	R									NA		NA		12/16/2003
(4286) Dartmoor Lane	0.07	70	R									NA		NA		1986
(4286) Dartmoor Lane	0.06	40	R									NA		NA		1986
(4287) Arcross Ct	0.04	40	R									NA		NA		1986
(4288) Montell Dr	0.18	190	R									NA		NA		12/16/2003
(4289) Parkridge Lane	0.07	240	R									NA		NA		06/02/2003
(4289) Parkridge Lane	0.09	10	R									NA		NA		12/16/2003
(4290) Bedford Dr	0.17	1500	R									NA		NA		12/03/2003
(4291) Cheshire Lane	0.03	60	R									NA		NA		12/11/2003
(4291) Cheshire Lane	0.06	130	R									NA		NA		12/11/2003

Virginia Department of Transportation
 Traffic Engineering Division
 2011
 Annual Average Daily Traffic Volume Estimates By Section of Route
 Fairfax Maintenance Area

Route	Length	AADT	QA	4Tire	Bus	-----Truck-----				QC	K Factor	QK	Dir Factor	AAWDT	QW	Year
						2Axle	3+Axle	1Trail	2Trail							
Fairfax County																
4292 Cheshire Court	0.05	45	R									NA		NA		12/11/2003
						From: Dead End										
						To: 29-4291 Cheshire Lane										
4293 Arlington Dr	0.61	6900	R									NA		NA		12/10/2003
						From: Dead End										
						To: US 1 Richmond Hwy										
4294 Delafield Place	0.13	600	R									NA		NA		1986
						From: 29-2070 Brentwood Place										
						To: Dead End										
4295 Richmond Hwy Frontage	0.03	60	R									NA		NA		1986
						From: US 1 Richmond Hwy										
						To: Dead End										
4296 Toll Ct	0.09	130	R									NA		NA		12/10/2003
						From: 29-3734 Lisbon Lane										
						To: Cul-de-Sac										
4297 Four Seasons Ct	0.05	60	R									NA		NA		12/09/2003
						From: 29-4270 Wessynton Way										
						To: Cul-de-Sac										
4298 Service Dr	0.06	80	R									NA		NA		12/09/2003
						From: SR 235; 29-4270										
						To: SR 235; 29-801										
4299 Currey Lane	0.06	550	R									NA		NA		12/17/2008
						From: 29-4662 Briarton Dr										
						To: 29-6479 Braxton Rd										
4299 Currey Lane	0.06	390	R									NA		NA		12/17/2008
						From: 29-6476										
4299 Currey Lane	0.03	3	R									NA		NA		1986
						From: Dead End										
4300 Macy Ave	0.13	100	R									NA		NA		1996
						From: 29-4000 Labrador Lane										
						To: Cul-de-Sac										
4301 Anita Dr	0.08	590	R									NA		NA		12/08/2008
						From: 29-611 S, Old Colchester Rd										
						To: 29-4303 Alverton St										
4301 Anita Dr	0.08	520	R									NA		NA		12/08/2008
						From: 29-4304 Amity St										
4301 Anita Dr	0.07	710	R									NA		NA		1986
						From: 29-4305 S, Arcade St										
4301 Anita Dr	0.07	400	R									NA		NA		12/08/2008
						From: 29-4306 S, Apollo St										
4301 Anita Dr	0.07	320	R									NA		NA		12/08/2008
						From: 29-4307 W, Cardiff St										
4301 Anita Dr	0.17	230	R									NA		NA		12/08/2008
						From: 29-4308 W, Crosby St										
4301 Anita Dr	0.07	150	R									NA		NA		12/08/2008
						From: 29-4309 W, Dayton St										
4301 Anita Dr	0.12	100	R									NA		NA		12/08/2008
						From: 29-4310 Lazy Point Lane										
4301 Greene Dr	0.20	190	R									NA		NA		1986
						From: 29-4309 E, Dayton St										
4301 Greene Dr	0.10	70	R									NA		NA		12/08/2008
						From: 29-4308 E, Crosby St										
4301 Greene Dr	0.19	90	R									NA		NA		12/08/2008
						From: 29-4307 E, Cardiff St										

Virginia Department of Transportation
 Traffic Engineering Division
 2011
 Annual Average Daily Traffic Volume Estimates By Section of Route
 Fairfax Maintenance Area

Route	Length	AADT	QA	4Tire	Bus	-----Truck-----				QC	K Factor	QK	Dir Factor	AAWDT	QW	Year
						2Axle	3+Axle	1Trail	2Trail							
Fairfax County																
(4301) Greene Dr	0.14	160	R								NA			NA		12/08/2008
(4301) Greene Dr	0.08	660	R								NA			NA		07/07/2000
(4301) Greene Dr	0.07	670	R								NA			NA		07/07/2000
(4301) Greene Dr	0.06	45	R								NA			NA		07/07/2000
(4301) Greene Dr	0.18	120	R								NA			NA		07/07/2000
(4302) Bard St	0.09	820	R								NA			NA		07/07/2000
(4302) Bard St	0.08	730	R								NA			NA		07/07/2000
(4302) Bard St	0.09	700	R								NA			NA		07/07/2000
(4303) Alverton St	0.12	150	R								NA			NA		07/07/2000
(4304) Amity St	0.13	190	R								NA			NA		07/07/2000
(4305) Arcade St	0.16	180	R								NA			NA		07/07/2000
(4306) Apollo St	0.15	170	R								NA			NA		07/07/2000
(4307) Cardiff St	0.06	20	R								NA			NA		07/07/2000
(4307) Cardiff St	0.08	190	R								NA			NA		07/07/2000
(4308) Crosby St	0.08	100	R								NA			NA		07/07/2000
(4309) Dayton St	0.10	80	R								NA			NA		07/07/2000
(4310) Lazy Point Lane	0.04	60	R								NA			NA		07/07/2000
(4311) Rive Dr	0.04	460	R								NA			NA		12/15/2003
(4311) Rive Dr	0.15	440	R								NA			NA		12/15/2003
(4312) Belle Rive Ter	0.17	270	R								NA			NA		12/15/2003
(4312) Belle Rive Ter	0.04	40	R								NA			NA		12/15/2003

Virginia Department of Transportation
Traffic Engineering Division
2011
Annual Average Daily Traffic Volume Estimates By Section of Route
Fairfax Maintenance Area

Route	Length	AADT	QA	4Tire	Bus	-----Truck-----				QC	K Factor	QK	Dir Factor	AAWDT	QW	Year
						2Axle	3+Axle	1Trail	2Trail							
Fairfax County																
4313 Macklin Ct	0.09	80	R								NA			NA		12/15/2003
4314 Ludgate Dr	0.05	150	R								NA			NA		05/21/2003
4314 Ludgate Dr	0.15	80	R								NA			NA		05/21/2003
4315 Riverwood Ct	0.07	60	R								NA			NA		1986
4316 McKinley St	0.13	640	R								NA			NA		11/18/2008
4316 McKinley St	0.06	540	R								NA			NA		09/27/2006
4316 McKinley St	0.03	470	R								NA			NA		1986
4317 Wareham Ct	0.10	320	R								NA			NA		09/27/2006
4317 Wareham Ct	0.03	40	R								NA			NA		1986
4318 Saybrook Ct	0.03	30	R								NA			NA		1986
4319 Old Mansion Rd	0.13	100	R								NA			NA		12/15/2003
4319 Old Mansion Rd	0.06	60	R								NA			NA		12/15/2003
4320 River Rd	0.15	80	R								NA			NA		07/07/2000
4320 River Rd	0.05	100	R								NA			NA		07/07/2000
4320 River Rd	0.05	90	R								NA			NA		07/07/2000
4321 Hunter Ridge Dr	0.10	500	R								NA			NA		08/22/2005
4321 Hunter Ridge Dr	0.20	560	R								NA			NA		08/22/2005
4322 Ankeny St	0.16	80	R								NA			NA		07/07/2000
4323 Evergreen Trail	0.20	70	R								NA			NA		12/08/2008
4323 Evergreen Trail	0.13	30	R								NA			NA		1987
4324 Shaffer Dr	0.19	1900	R								NA			NA		11/13/2008

Virginia Department of Transportation
Traffic Engineering Division
2011
Annual Average Daily Traffic Volume Estimates By Section of Route
Fairfax Maintenance Area

Route	Length	AADT	QA	4Tire	Bus	-----Truck-----				QC	K Factor	QK	Dir Factor	AAWDT	QW	Year
						2Axle	3+Axle	1Trail	2Trail							
Fairfax County																
4324 Shaffer Dr	0.08	810	R				From: 29-1647 School St				NA			NA		05/19/2003
4324 Shaffer Dr	0.09	420	R				To: 29-8206 Bayliss Pl				NA			NA		05/19/2003
4324 Shaffer Dr	0.04	220	R				From: 29-8118 Bayliss Knoll Ct				NA			NA		05/19/2003
							To: Cul-de-Sac									
4325 Budd Way	0.10	110	R				From: Cul-de-Sac				NA			NA		1986
							To: 29-1536									
4326 Stegen Dr	0.28	130	R				From: Cul-de-Sac				NA			NA		1986
							To: 29-891 Florence Lane									
4327 Teresa Ann Ct	0.13	300	R				From: 29-629 Vernon View Dr				NA			NA		12/09/2003
							To: Cul-de-Sac									
4328 Lantana Trail	0.15	80	R				From: Dead End				NA			NA		07/07/1997
							To: 29-1085 Gunston Road Way									
4329 Glamis Dr	0.05	170	R				From: 29-4129 NORTH				NA			NA		12/02/2003
4329 Glamis Dr	0.04	110	R				To: 29-4332 Charlton Ct				NA			NA		12/02/2003
4329 Glamis Dr	0.05	190	R				From: 29-4331 Sunderland Ct				NA			NA		12/02/2003
4329 Glamis Dr	0.06	210	R				To: 29-4330 Gifford Ct				NA			NA		12/02/2003
4330 Gifford Ct	0.05	110	R				From: 29-4329 Glamis Dr				NA			NA		12/02/2003
							To: Cul-de-Sac									
4331 Sunderland Ct	0.07	140	R				From: Cul-de-Sac				NA			NA		12/02/2003
							To: 29-4329 Glamis Dr									
4332 Charlton Ct	0.06	50	R				From: Cul-de-Sac				NA			NA		12/02/2003
							To: 29-4329 Glamis Dr									
4333 Luton Pl	0.10	380	R				From: 29-4339 Bond Ct				NA			NA		12/02/2003
							To: 29-4193									
4334 Bridgewater Ct	0.03	48	R				From: Cul-de-Sac				NA			NA		12/02/2003
							To: 29-4193									
4335 Wivenhoe Ct	0.05	80	R				From: Cul-de-Sac				NA			NA		10/22/2001
							To: 29-4126 Bing Ct									
4336 Sandringham Ct	0.05	60	R				From: Cul-de-Sac				NA			NA		11/17/2003
							To: 29-4129									
4337 Castle Riding Ct	0.05	40	R				From: Cul-de-Sac				NA			NA		11/17/2003
							To: 29-4129									
4338 Farland Ct	0.04	60	R				From: Cul-de-Sac				NA			NA		11/17/2003
							To: 29-4129									

Virginia Department of Transportation
Traffic Engineering Division
2011
Annual Average Daily Traffic Volume Estimates By Section of Route
Fairfax Maintenance Area

Route	Length	AADT	QA	4Tire	Bus	-----Truck-----				QC	K Factor	QK	Dir Factor	AAWDT	QW	Year
						2Axle	3+Axle	1Trail	2Trail							
Fairfax County																
(4339) Bond Ct	0.10	70	R			From: 0.10 MNW 29-4333					NA			NA		12/03/2003
(4339) Bond Ct	0.05	190	R			To: 29-4333 Luton Pl					NA			NA		12/03/2003
						To: Dead End										
(4340)	0.03	40	R			From: Cul-de-Sac					NA			NA		1986
						To: 29-4129										
(4341) Springfield Village Ct	0.05	80	R			From: Cul-de-Sac					NA			NA		11/05/2003
						To: 29-4151										
(4342) Ferry Harbour Ct	0.12	130	R			From: Cul-de-Sac					NA			NA		12/15/2003
						To: 29-623 Ferry Landing Rd										
(4343) Picardy Ct	0.07	70	R			From: 29-623 Old Mt Vernon Rd					NA			NA		12/15/2003
						To: Cul-de-Sac										
(4344) Hoover Lane	0.13	230	R			From: Cul-de-Sac					NA			NA		12/08/2003
						To: 29-2192										
(4345) Yardley Dr	0.08	140	R			From: Wittington Blvd					NA			NA		12/08/2003
						To: 29-4346										
(4345) Yardley Dr	0.11	190	R			From: 29-2051 Londonderry Rd					NA			NA		12/08/2003
						To: 29-4345 Yardley Dr										
(4346) Yardley Ct	0.05	40	R			From: Cul-de-Sac					NA			NA		1986
						To: 29-2092										
(4347) Creek Dr	0.26	230	R			From: 29-2052					NA			NA		12/09/2003
						To: Dead End										
(4348) Juneberry Ct	0.05	80	R			From: Cul-de-Sac					NA			NA		1986
						To: 29-1664 Redwood Lane										
(4349) Mulberry Ct	0.05	70	R			From: Cul-de-Sac					NA			NA		1986
						To: 29-1664 Redwood Lane										
(4350) Counsellor Dr	0.09	210	R			From: 29-10250 Bonaventure Dr					NA			NA		11/17/2008
						To: 29-4351 Decree Lane										
(4350) Counsellor Dr	0.10	370	R			From: 29-4352 Deed Ct					NA			NA		09/27/2006
						To: 29-3991										
(4350) Counsellor Dr	0.06	490	R			From: 29-4353					NA			NA		09/27/2006
						To: 29-3991										
(4350) Counsellor Dr	0.06	190	R			From: 29-4353					NA			NA		11/17/2008
						To: Dead End										
(4350) Counsellor Dr	0.17	140	R			From: 29-4350 Counsellor Dr					NA			NA		1986
						To: Cul-de-Sac										

Virginia Department of Transportation
Traffic Engineering Division
2011
Annual Average Daily Traffic Volume Estimates By Section of Route
Fairfax Maintenance Area

Route	Length	AADT	QA	4Tire	Bus	-----Truck-----				QC	K Factor	QK	Dir Factor	AAWDT	QW	Year
						2Axle	3+Axle	1Trail	2Trail							
Fairfax County																
(4352) Deed Ct	0.04	40	R			From: 29-4350 Counsellor Dr					NA		NA			1986
						To: Cul-de-Sac										
(4353) Witness Ct	0.01	30	R			From: Dead End					NA		NA			1986
						To: 29-4350 Counsellor Dr										
(4354) Darrow Ct	0.04	40	R			From: 29-4355 Statute Lane					NA		NA			1986
						To: Cul-de-Sac										
(4355) Statute Lane	0.08	70	R			From: Dead End					NA		NA			1986
						To: 29-4354 Darrow Ct										09/28/2006
(4355) Statute Lane	0.07	380	R			From: 29-4358 Client Dr					NA		NA			09/28/2006
						To: 29-4356 Judge Ct										09/28/2006
(4355) Statute Lane	0.07	350	R			From: 29-4356 Judge Ct					NA		NA			09/28/2006
						To: 29-4359										
(4356) Judge Ct	0.06	40	R			From: 29-4355 Statute Lane					NA		NA			1986
						To: Cul-de-Sac										
(4357) Sheriff Ct	0.15	120	R			From: Cul-de-Sac					NA		NA			1986
						To: 29-4359										
(4358) Client Dr	0.04	230	R			From: 29-3991					NA		NA			10/05/2005
						To: 29-4355 Statute Lane										
(4359) Center St	0.05	60	R			From: Dead End					NA		NA			1986
						To: 29-4361 Verdict Dr										10/05/2005
(4359) Center St	0.06	690	R			From: 29-3991 Abbotsford Dr					NA		NA			10/05/2005
						To: 29-4355 Statute Lane										10/05/2005
(4359) Center St	0.08	2200	R			From: 29-4357 Sheriff Ct					NA		NA			1986
						To: Dead End										
(4360) Docket Lane	0.10	90	R			From: Cul-de-Sac					NA		NA			1986
						To: 29-3991										
(4361) Verdict Dr	0.04	50	R			From: Cul-de-Sac					NA		NA			1986
						To: 29-4362 Freda Dr										10/05/2005
(4361) Verdict Dr	0.08	620	R			From: 29-4359					NA		NA			10/05/2005
						To: Cul-de-Sac										
(4362) Freda Dr	0.22	180	R			From: 29-4361 Verdict Dr					NA		NA			1986
						To: 29-4365 Malraux Dr										
(4363) Richelieu Dr	0.05	160	R			From: 29-4364 Minerva Ct					NA		NA			1997
						To: 29-695										

Virginia Department of Transportation
Traffic Engineering Division
2011
Annual Average Daily Traffic Volume Estimates By Section of Route
Fairfax Maintenance Area

Route	Length	AADT	QA	4Tire	Bus	-----Truck-----				QC	K Factor	QK	Dir Factor	AAWDT	QW	Year
						2Axle	3+Axle	1Trail	2Trail							
Fairfax County																
4363 Richelieu Dr	0.06	710	R			From: 29-695					NA		NA			1997
						To: 29-5071 Chestertown Dr										
4364 Minerva Ct	0.06	80	R			From: Cul-de-Sac					NA		NA			1997
						To: 29-4363 Richelieu Dr										
4365 Malraux Dr	0.07	70	R			From: Dead End					NA		NA			1997
4365 Malraux Dr	0.15	170	R			From: 29-4363 Richelieu Dr					NA		NA			1997
4365 Malraux Dr	0.11	130	R			From: 29-5071 Chestertown Dr					NA		NA			1997
						To: Cul-de-Sac										
4366 Loch Lomond Dr	0.05	680	R			From: 29-673 Lawyers Rd					NA		NA			09/27/2006
4366 Loch Lomond Dr	0.06	320	R			From: Begin Loop					NA		NA			09/27/2006
4366 Loch Lomond Dr	0.16	210	R			From: 29-4367					NA		NA			09/27/2006
4366 Loch Lomond Dr	0.04	180	R			From: 29-4368 Carmichael Dr					NA		NA			09/27/2006
4366 Loch Lomond Dr	0.06	150	R			From: 29-4369 Arroyo Ct					NA		NA			09/27/2006
4366 Loch Lomond Dr	0.13	340	R			From: 29-4370 Marcliff Ct					NA		NA			09/27/2006
						To: End Loop										
4367 Clyde Ct	0.05	270	R			From: 0.05 MW 29-4366					NA		NA			11/17/2008
4367 Firth Ct	0.04	40	R			From: 29-4366 Loch Lomond Dr					NA		NA			1996
						To: Dead End										
4368 Carmichael Dr	0.12	100	R			From: 29-4366 Loch Lomond Dr					NA		NA			1996
						To: Cul-de-Sac										
4369 Arroyo Ct	0.03	45	R			From: Cul-de-Sac					NA		NA			1996
						To: 29-4366 Loch Lomond Dr										
4370 Marcliff Ct	0.15	170	R			From: 29-4366 Loch Lomond Dr					NA		NA			1996
						To: Cul-de-Sac										
4371 McChesney Ct	0.06	140	R			From: 29-3217 Garrett St					NA		NA			11/17/2008
4371 McChesney Ct	0.06	70	R			From: 29-4372 Lochness Ct					NA		NA			1996
						To: Cul-de-Sac										
4372 Lochness Ct	0.11	90	R			From: 29-4371 McChesney Ct					NA		NA			1996
						To: Cul-de-Sac										
4373 Tartan Ct	0.08	70	R			From: 29-3217 Garrett St					NA		NA			1996
						To: Cul-de-Sac										
4374 Steeple Run	0.09	90	R			From: 29-3217 Garrett St					NA		NA			1996
						To: Cul-de-Sac										

Virginia Department of Transportation
Traffic Engineering Division
2011
Annual Average Daily Traffic Volume Estimates By Section of Route
Fairfax Maintenance Area

Route	Length	AADT	QA	4Tire	Bus	-----Truck-----				QC	K Factor	QK	Dir Factor	AAWDT	QW	Year
						2Axle	3+Axle	1Trail	2Trail							
Fairfax County																
(4375) McDuff Ct	0.08	70	R									NA		NA		1996
(4376) Triumph Ct	0.07	110	R									NA		NA		12/08/2003
(4377) Mercedes Ct	0.08	70	R									NA		NA		1986
(4378) Windmill Ct	0.07	90	R									NA		NA		12/11/2003
(4379) Pilgrim Ct	0.10	80	R									NA		NA		12/08/2003
(4380) Delphinium Trail	0.15	70	R									NA		NA		07/07/2000
(4381) Phyllmar Pl	0.11	60	R									NA		NA		1986
(4382) Samaga Dr	0.43	2	R									NA		NA		1997
(4382) Samaga Dr	0.02	110	R									NA		NA		1996
(4382) Samaga Dr	0.10	510	R									NA		NA		1996
(4382) Samaga Dr	0.13	800	R									NA		NA		1997
(4382) Samaga Dr	0.03	890	R									NA		NA		1997
(4382) Samaga Dr	0.23	910	R									NA		NA		1997
(4383) Clide Ct	0.11	60	R									NA		NA		1996
(4384) Chariton St	0.16	90	R									NA		NA		08/22/2005
(4384) Chariton St	0.12	70	R									NA		NA		1996
(4385) Adel Rd	0.13	90	R									NA		NA		1996
(4385) Adel Rd	0.16	190	R									NA		NA		1997
(4385) Adel Rd	0.29	310	R									NA		NA		1997
(4386) Fidelity Ct	0.13	190	R									NA		NA		12/17/2003
(4387) Sugarbush Ct	0.09	190	R									NA		NA		12/17/2003

Virginia Department of Transportation
Traffic Engineering Division
2011
Annual Average Daily Traffic Volume Estimates By Section of Route
Fairfax Maintenance Area

Route	Length	AADT	QA	4Tire	Bus	-----Truck-----				QC	K Factor	QK	Dir Factor	AAWDT	QW	Year
						2Axle	3+Axle	1Trail	2Trail							
Fairfax County																
(4388) Bromley Ct	0.06	110	R								NA			NA		12/17/2003
(4389) Whistler Ct	0.04	60	R								NA			NA		12/17/2003
(4390) Gunnell Farms Dr	0.04	500	R								NA			NA		11/17/2008
(4390) Gunnell Farms Dr	0.10	390	R								NA			NA		11/17/2008
(4390) Gunnell Farms Dr	0.11	190	R								NA			NA		11/17/2008
(4390) Gunnell Farms Dr	0.05	100	R								NA			NA		1996
(4391) Meadow Dale Ct	0.06	110	R								NA			NA		1996
(4392) Meadow Valley Dr	0.11	110	R								NA			NA		1996
(4392) Meadow Valley Dr	0.19	100	R								NA			NA		11/17/2008
(4392) Meadow Valley Dr	0.04	6	R								NA			NA		11/17/2008
(4393) Meadow Knoll Ct	0.06	90	R								NA			NA		1996
(4394) Carriage Ct	0.07	90	R								NA			NA		1996
(4395) Rhapsody Dr	0.09	110	R								NA			NA		1997
(4395) Rhapsody Dr	0.05	220	R								NA			NA		1997
(4396) Concert Ct	0.14	120	R								NA			NA		1996
(4397) Bridleridge Ct	0.07	70	R								NA			NA		11/17/2008
(4397) Bridleridge Ct	0.08	80	R								NA			NA		1996
(4398) Pulley Ct	0.06	50	R								NA			NA		1996
(4399) Saddleback Ct	0.04	50	R								NA			NA		1996
(4400) Westmeath Ct	0.05	80	R								NA			NA		12/10/2008
(4400) Canima Spring Ct	0.03	20	R								NA			NA		1986

Virginia Department of Transportation
Traffic Engineering Division
2011
Annual Average Daily Traffic Volume Estimates By Section of Route
Fairfax Maintenance Area

Route	Length	AADT	QA	4Tire	Bus	-----Truck-----				QC	K Factor	QK	Dir Factor	AAWDT	QW	Year
						2Axle	3+Axle	1Trail	2Trail							
Fairfax County																
(4401) Marlborough Rd	0.13	560	R			From: SR 123 Ox Rd					NA			NA		09/11/2001
(4401) Marlborough Rd	0.13	400	R			From: 29-4402 Buckingham Rd					NA			NA		09/11/2001
(4401) Marlborough Rd						To: 29-4406 Portsmouth Rd										
(4402) Buckingham Rd	0.05	560	R			From: 29-4401 Marlborough Rd					NA			NA		09/11/2001
(4402) Buckingham Rd	0.02	90	R			From: 29-4403 Princess Anne Ct					NA			NA		1986
(4402) Buckingham Rd	0.05	410	R			From: 0.02 ME 29-4403					NA			NA		1986
(4402) Buckingham Rd						To: 29-4406 Portsmouth Rd										
(4403) Princess Anne Ct	0.06	70	R			From: 29-4402 Buckingham Rd					NA			NA		08/15/2001
(4403) Princess Anne Ct						To: Cul-de-Sac										
(4405) Ames St	0.22	140	R			From: 29-4404					NA			NA		09/11/2001
(4405) Ames St	0.05	160	R			From: 29-4685 Almond St					NA			NA		1986
(4405) Ames St						To: 29-4406 Portsmouth Rd										
(4406) Portsmouth Rd	0.08	510	R			From: 29-4404					NA			NA		1986
(4406) Portsmouth Rd	0.05	440	R			From: 29-4685 Almond St					NA			NA		09/10/2001
(4406) Portsmouth Rd	0.29	390	R			From: 29-4686					NA			NA		09/10/2001
(4406) Portsmouth Rd	0.10	500	R			From: 29-4405 Ames St					NA			NA		09/10/2001
(4406) Portsmouth Rd	0.10	430	R			From: 29-4401 Marlborough Rd					NA			NA		09/10/2001
(4406) Portsmouth Rd	0.16	820	R			From: 29-4402 Buckingham Rd					NA			NA		09/10/2001
(4406) Portsmouth Rd	0.07	840	R			From: 29-4835 Glenville St					NA			NA		09/10/2001
(4406) Portsmouth Rd	0.21	710	R			From: 29-4871 Gadsen Dr					NA			NA		09/10/2001
(4406) Portsmouth Rd	0.17	840	R			From: 29-4611 Elmira Ct					NA			NA		09/10/2001
(4406) Portsmouth Rd	0.07	2100	R			From: 29-4610 Earham St					NA			NA		09/10/2001
(4406) Portsmouth Rd						To: 29-653 Sideburn Rd										
(4407) Mauck Ct	0.11	130	R			From: Cul-de-Sac					NA			NA		12/17/2003
(4407) Mauck Ct						To: 29-4408										
(4408) Glen Rose St	0.03	47	R			From: Dead End					NA			NA		12/17/2003
(4408) Glen Rose St	0.10	290	R			From: 29-4407 Mauck Ct					NA			NA		12/17/2003
(4408) Glen Rose St	0.14	420	R			From: 29-4409 Winterberry Lane					NA			NA		12/17/2003
(4408) Glen Rose St						To: 29-1596 Athens Rd										

Virginia Department of Transportation
Traffic Engineering Division
2011
Annual Average Daily Traffic Volume Estimates By Section of Route
Fairfax Maintenance Area

Route	Length	AADT	QA	4Tire	Bus	-----Truck-----				QC	K Factor	QK	Dir Factor	AAWDT	QW	Year
						2Axle	3+Axle	1Trail	2Trail							
Fairfax County																
4409 Winterberry Lane	0.12	110	R			From: 29-4410					NA			NA		12/17/2003
						To: 29-4408										
4410 Pickett Rd	0.26	1300	R			From: 29-620 Braddock Rd					NA			NA		01/29/2002
4410 Pickett Rd	0.30	350	R			From: 29-4617 Helenwood Dr					NA			NA		01/29/2002
4410 Pickett Rd	0.22	1600	R			To: 29-4619 Twinbrook Rd; Gap										
						From: Dead End; Gap					NA			NA		1991
4410 Pickett Rd	0.23	800	R			To: 29-1596 Athens Rd					NA			NA		07/30/2009
						From: Dead End										
4411 Ardath Pl	0.03	49	R			From: 29-4410					NA			NA		12/17/2003
						To: Cul-de-Sac										
4412 Old Creek Dr	0.09	840	R			From: 29-4410					NA			NA		12/17/2003
4412 Old Creek Dr	0.05	790	R			To: 29-4413 Hollowview Ct					NA			NA		12/17/2003
4412 Old Creek Dr	0.17	590	R			From: 29-4414 Branchview Way					NA			NA		12/17/2003
4412 Old Creek Dr	0.13	1100	R			To: 29-4425 Waller Rd					NA			NA		12/17/2003
						From: 29-4423 Nutwood Way										
4413 Hollowview Ct	0.07	170	R			From: Cul-de-Sac					NA			NA		12/17/2003
						To: 29-4412 Old Creek Dr										
4414 Branchview Way	0.08	210	R			From: 29-4415 Barkwood Ct					NA			NA		12/17/2003
						To: 29-4412 Old Creek Dr										
4415 Barkwood Ct	0.03	60	R			From: 0.03 MW 29-4414					NA			NA		12/17/2003
4415 Barkwood Ct	0.04	70	R			To: 29-4414 Branchview Way					NA			NA		12/17/2003
						From: Dead End										
4416 Savoy Dr	0.20	150	R			From: Cul-de-Sac					NA			NA		1986
4416 Savoy Dr	0.09	330	R			To: 29-4949					NA			NA		05/14/2002
						From: Cul-de-Sac										
4417 Bede Pl	0.03	40	R			From: 29-3784 Canterbury Dr					NA			NA		01/31/2002
						To: Cul-de-Sac										
4418 Convento Ter	0.05	290	R			From: 29-3412 Pr William Dr					NA			NA		1997
4418 Convento Ter	0.08	210	R			To: 29-4419 Prado Pl					NA			NA		1997
4418 Convento Ter	0.10	80	R			From: 29-4496 Acosta Rd					NA			NA		1997
						To: Dead End										
4419 Prado Pl	0.17	140	R			From: Dead End					NA			NA		1997
						To: 29-4418 Convento Ter										

Virginia Department of Transportation
Traffic Engineering Division
2011
Annual Average Daily Traffic Volume Estimates By Section of Route
Fairfax Maintenance Area

Route	Length	AADT	QA	4Tire	Bus	-----Truck-----				QC	K Factor	QK	Dir Factor	AAWDT	QW	Year
						2Axle	3+Axle	1Trail	2Trail							
Fairfax County																
(4420) Mill Springs Dr	0.06	190	R			From: 29-2902					NA			NA		01/07/2006
(4420) Mill Springs Dr	0.06	130	R			To: 29-4422 Brookings Ct					NA			NA		01/07/2006
(4420) Mill Springs Dr	0.08	250	R			To: 29-3412 Pr William Dr					NA			NA		01/07/2006
(4420) Mill Springs Dr	0.04	NA				From: 29-3408 Santayana Dr					NA			NA		
						To: 0.04 MN 29-3408										
(4421) Pentland Pl	0.04	180	R			From: Dead End					NA			NA		1997
						To: 29-2902										
(4422) Brookings Ct	0.08	100	R			From: ECL Fairfax					NA			NA		1997
						To: 29-4420 Mill Springs Dr										
(4423) Nutwood Way	0.04	1600	R			From: 29-4410 Pickett Rd					NA			NA		12/03/2008
(4423) Nutwood Way	0.07	1800	R			To: 29-4424 Farmview Ct					NA			NA		12/03/2008
(4423) Nutwood Way	0.06	2000	R			To: 29-4412 Old Creek Dr					NA			NA		12/03/2008
(4423) Nutwood Way	0.04	40	R			To: 29-5155 Spode Ct					NA			NA		1986
(4424) Farmview Ct	0.13	110	R			From: Cul-de-Sac					NA			NA		1986
						To: 29-4423 Nutwood Way										
(4425) Waller Rd	0.03	80	R			From: 29-4412 Old Creek Dr					NA			NA		1986
(4425) Waller Rd	0.03	9	R			To: 29-4426 Smokewood Pl					NA			NA		1986
						To: Dead End										
(4426) Smokewood Pl	0.07	60	R			From: Cul-de-Sac					NA			NA		1986
						To: 29-4425 Waller Rd										
(4427) Kilbourne Dr	0.08	250	R			From: 29-2430 Braeburn Rd					NA			NA		12/03/2008
(4427) Kilbourne Dr	0.14	210	R			To: 29-4438 Murdock Rd					NA			NA		12/03/2008
						To: 29-3654 Ashmeade Dr										
(4428) Spartan Rd	0.03	60	R			From: 0.03 MW 29-3455					NA			NA		06/06/2000
(4428) Spartan Rd	0.12	120	R			To: 29-3455 Rosemoor Lane					NA			NA		06/06/2000
						To: Dead End										
(4429) Redfern Ct	0.03	30	R			From: Cul-de-Sac					NA			NA		1986
						To: 29-3627 Springbrook Dr										
(4430) Hercules Ct	0.07	90	R			From: Cul-de-Sac					NA			NA		01/31/2002
						To: 29-4455										
(4431) Pontiac Dr	0.09	700	R			From: 29-3552 Willet Dr					NA			NA		12/04/2008
						To: 29-2430 Braeburn Rd										

Virginia Department of Transportation
Traffic Engineering Division
2011
Annual Average Daily Traffic Volume Estimates By Section of Route
Fairfax Maintenance Area

Route	Length	AADT	QA	4Tire	Bus	-----Truck-----				QC	K Factor	QK	Dir Factor	AAWDT	QW	Year
						2Axle	3+Axle	1Trail	2Trail							
Fairfax County																
4432 Tempest Pl	0.11	90	R			From: 29-1029					NA			NA		1986
						To: Cul-de-Sac										
4433 Rockcrest Dr	0.10	740	R			From: 29-2433 E, Kristin Lane					NA			NA		1986
4433 Rockcrest Dr	0.04	770	R			From: 29-4434 Sonata Ct					NA			NA		1986
4433 Rockcrest Dr	0.25	820	R			From: 29-2433 W, Kristin Lane					NA			NA		1986
						To: 29-787 Olley Lane										
4434 Sonata Ct	0.13	20	R			From: Cul-de-Sac					NA			NA		1986
						To: 29-4433 Rockcrest Dr										
4435 Woodfield St	0.03	40	R			From: Dead End					NA			NA		1986
						To: 29-2433 Kristin Lane										
4436 Marley Rd	0.08	30	R			From: Dead End					NA			NA		1986
						To: 29-2433 Kristin Lane										
4437 Hillyer St	0.12	120	R			From: 29-2430 Braeburn Rd					NA			NA		12/04/2008
4437 Hillyer St	0.12	90	R			From: 29-4439 Hurst Ct					NA			NA		12/04/2008
						To: 29-4438 Murdock Rd										
4438 Murdock Rd	0.08	190	R			From: 29-4427 Kilbourne Dr					NA			NA		1986
4438 Murdock Rd	0.12	60	R			From: 29-4437 Hillyer St					NA			NA		12/03/2008
						To: 29-2426 Selkirk Dr										
4439 Hurst Ct	0.04	40	R			From: 29-4437 Hillyer St					NA			NA		1986
						To: Cul-de-Sac										
4440 Westfield Dr	0.13	110	R			From: Cul-de-Sac					NA			NA		1986
						To: 29-4410										
4441 Ruffin Dr	0.08	110	R			From: Dead End					NA			NA		07/05/2000
4441 Ruffin Dr	0.09	210	R			From: 29-4442 Butler Dr					NA			NA		07/05/2000
4441 Ruffin Dr	0.06	320	R			From: 29-4443 Rhett Lane					NA			NA		07/05/2000
						To: 29-656 Legato Rd										
4442 Butler Dr	0.05	60	R			From: 29-4441 Ruffin Dr					NA			NA		07/05/2000
						To: Dead End										
4443 Rhett Lane	0.14	110	R			From: Cul-de-Sac					NA			NA		07/05/2000
						To: 29-4441 Ruffin Dr										
4444 Georgian Pl	0.04	30	R			From: Dead End					NA			NA		1986
4444 Georgian Way	0.21	170	R			From: 29-710 Wakefield Chapel Rd					NA			NA		12/09/2008
4444 Georgian Way	0.08	150	R			From: 29-4594 Oak Forest Dr					NA			NA		12/09/2008
						To: 29-4604 Declaration Ct										

Virginia Department of Transportation
Traffic Engineering Division
2011
Annual Average Daily Traffic Volume Estimates By Section of Route
Fairfax Maintenance Area

Route	Length	AADT	QA	4Tire	Bus	-----Truck-----				QC	K Factor	QK	Dir Factor	AAWDT	QW	Year
						2Axle	3+Axle	1Trail	2Trail							
Fairfax County																
4445 Paul Revere Ct	0.12	100	R									NA		NA		1986
4446 Leamington Ct	0.09	50	R									NA		NA		1986
4447 Latrobe Ct	0.03	40	R									NA		NA		1997
4448 Lynn Regis Ct	0.11	70	R									NA		NA		1986
4449 Newdale Dr	0.08	130	R									NA		NA		12/16/2008
4450 Kenilworth Dr	0.35	690	R									NA		NA		1991
4450 Kenilworth Dr	0.09	1500	R									NA		NA		05/08/2003
4450 Kenilworth Dr	0.47	1100	R									NA		NA		01/29/2002
4451 Kempton Dr	0.07	190	R									NA		NA		01/29/2002
4451 Kempton Dr	0.15	210	R									NA		NA		01/29/2002
4452 Margate St	0.16	120	R									NA		NA		01/29/2002
4453 Avon Ct	0.05	70	R									NA		NA		01/29/2002
4454 Ventnor Lane	0.34	180	R									NA		NA		01/29/2002
4455 Queen Elizabeth Blvd	0.99	1500	R									NA		NA		12/09/2008
4455 Queen Elizabeth Blvd	0.47	830	R									NA		NA		05/12/2003
4456 King Richard Dr	0.29	140	R									NA		NA		12/09/2008
4456 King Richard Dr	0.05	200	R									NA		NA		12/09/2008
4456 King Richard Dr	0.10	470	R									NA		NA		1986
4456 King Richard Dr	0.05	410	R									NA		NA		12/09/2008
4456 King Richard Dr	0.19	210	R									NA		NA		12/09/2008
4456 King Richard Dr	0.10	210	R									NA		NA		12/09/2008

Virginia Department of Transportation
Traffic Engineering Division
2011
Annual Average Daily Traffic Volume Estimates By Section of Route
Fairfax Maintenance Area

Route	Length	AADT	QA	4Tire	Bus	-----Truck-----				QC	K Factor	QK	Dir Factor	AAWDT	QW	Year
						2Axle	3+Axle	1Trail	2Trail							
Fairfax County																
4457	Damian Ct	0.04	30	R								NA		NA		1986
4458	Ganelon Ct	0.05	40	R								NA		NA		1986
4459	Chanticleer Ave	0.24	90	R								NA		NA		12/09/2008
4459	Chanticleer Ave	0.12	270	R								NA		NA		12/09/2008
4459	Chanticleer Ave	0.02	20	R								NA		NA		1986
4460	Centaurs Ct	0.05	70	R								NA		NA		01/31/2002
4460	Centaurs Ct	0.12	190	R								NA		NA		01/31/2002
4461	Ponderosa Dr	0.04	790	R								NA		NA		12/09/2008
4461	Ponderosa Dr	0.08	400	R								NA		NA		12/09/2008
4461	Ponderosa Dr	0.08	600	R								NA		NA		12/09/2008
4461	Ponderosa Dr	0.05	630	R								NA		NA		12/09/2008
4461	Ponderosa Dr	0.15	730	R								NA		NA		12/09/2008
4461	Ponderosa Dr	0.05	580	R								NA		NA		12/09/2008
4462	Regor Lane	0.10	100	R								NA		NA		12/09/2008
4463	Willowridge Lane	0.07	50	R								NA		NA		1986
4464	Harling Lane	0.03	20	R								NA		NA		1986
4465	Pixie Ct	0.07	630	R								NA		NA		1997
4465	Pixie Ct	0.05	60	R								NA		NA		1997
4466	Chantal Lane	0.09	340	R								NA		NA		1997
4466	Chantal Lane	0.07	140	R								NA		NA		1997
4466	Chantal Lane	0.03	40	R								NA		NA		1997

Virginia Department of Transportation
Traffic Engineering Division
2011
Annual Average Daily Traffic Volume Estimates By Section of Route
Fairfax Maintenance Area

Route	Length	AADT	QA	4Tire	Bus	-----Truck-----				QC	K Factor	QK	Dir Factor	AAWDT	QW	Year
						2Axle	3+Axle	1Trail	2Trail							
Fairfax County																
(4467) Petros Ct	0.05	40	R								NA		NA			1997
(4468) Denise Lane	0.14	170	R								NA		NA			12/07/2005
(4469) Taylor Lane	0.08	210	R								NA		NA			01/12/2006
(4469) Taylor Lane	0.06	180	R								NA		NA			1986
(4470) Palmer St	0.16	90	G	97%	1%	1%	2%	0%	0%	C	0.129	F	0.769	100	G	2011
(4471) Willowmere Dr	0.08	580	R								NA		NA			11/02/2005
(4471) Willowmere Dr	0.09	510	R								NA		NA			11/02/2005
(4471) Willowmere Dr	0.11	670	R								NA		NA			11/02/2005
(4472) Karver Lane	0.11	250	R								NA		NA			12/17/2008
(4473) Ector Ct	0.03	40	R								NA		NA			1997
(4474) Camelot Dr	0.29	270	R								NA		NA			01/12/2006
(4474) Camelot Dr	0.10	220	R								NA		NA			1997
(4474) Camelot Dr	0.09	110	R								NA		NA			1997
(4475) Merlin Way	0.07	90	R								NA		NA			1986
(4475) Merlin Way	0.05	490	R								NA		NA			01/12/2006
(4475) Merlin Way	0.08	680	R								NA		NA			01/12/2006
(4476) Galahad Ct	0.06	60	R								NA		NA			1997
(4477) Druid Lane	0.10	40	R								NA		NA			1997
(4478) Launcelot Way	0.02	30	R								NA		NA			1986
(4478) Launcelot Way	0.05	150	R								NA		NA			01/12/2006
(4478) Launcelot Way	0.14	280	R								NA		NA			01/12/2006

Virginia Department of Transportation
Traffic Engineering Division
2011
Annual Average Daily Traffic Volume Estimates By Section of Route
Fairfax Maintenance Area

Route	Length	AADT	QA	4Tire	Bus	-----Truck-----				QC	K Factor	QK	Dir Factor	AAWDT	QW	Year
						2Axle	3+Axle	1Trail	2Trail							
Fairfax County																
(4478) Launcelot Way	0.07	260	R			From: 29-4499 Excalibur Ct					NA		NA			01/12/2006
(4478) Launcelot Way	0.08	290	R			To: 29-4473 Ector Ct					NA		NA			01/12/2006
(4478) Launcelot Way	0.10	190	R			From: 29-4024 Guinevere Dr					NA		NA			01/12/2006
						To: 29-4025 Chivalry Rd										
(4479) Gawaine Ct	0.03	50	R			From: 29-4475 Merlin Way					NA		NA			1997
						To: Cul-de-Sac										
(4480) Tristan Ct	0.05	40	R			From: Cul-de-Sac					NA		NA			1986
						To: 29-4478 Launcelot Way										
(4481) Sedgfield Rd	0.10	130	R			From: 29-4483 Forsgate Pl					NA		NA			09/15/2001
(4481) Sedgfield Rd	0.10	80	R			To: 29-2538					NA		NA			09/15/2001
						To: 29-4482 Brookridge Pl										
(4482) Brookridge Pl	0.10	90	R			From: 0.10 MS 29-4481					NA		NA			08/08/2001
(4482) Brookridge Pl	0.04	20	R			To: 29-4481 Sedgfield Rd					NA		NA			08/08/2001
						To: Dead End										
(4483) Forsgate Pl	0.05	100	R			From: 0.05 MS 29-4481					NA		NA			09/15/2001
(4483) Forsgate Pl	0.04	50	R			To: 29-4481 Sedgfield Rd					NA		NA			09/15/2001
						To: Dead End										
(4484) Ramsey Ct	0.04	30	R			From: Cul-de-Sac					NA		NA			1986
						To: 29-3294										
(4485) Minton Dr	0.07	90	R			From: Dead End					NA		NA			01/30/2002
(4485) Minton Dr	0.06	220	R			To: 29-4498 Limoges Dr					NA		NA			01/30/2002
(4485) Minton Dr	0.10	230	R			To: 29-1229 Laurel St					NA		NA			01/30/2002
(4485) Minton Dr	0.14	150	R			From: 29-4486 Haviland Ct					NA		NA			01/30/2002
						To: 29-1558 Maple Ave										
(4486) Haviland Ct	0.09	100	R			From: Cul-de-Sac					NA		NA			01/30/2002
						To: 29-4485 Minton Dr										
(4487) Worcester Dr	0.22	90	R			From: 29-1229 Laurel St					NA		NA			12/16/2008
(4487) Worcester Dr	0.04	40	R			To: 29-1558 Maple Ave					NA		NA			1986
						To: Cul-de-Sac										
(4488) Toll House Rd	0.12	750	R			From: 29-710 Wakefield Chapel Rd					NA		NA			12/09/2008
(4488) Toll House Rd	0.05	680	R			To: 29-4389 Whistler Ct					NA		NA			12/09/2008
						To: 29-823 Country Lane										

Virginia Department of Transportation
Traffic Engineering Division
2011
Annual Average Daily Traffic Volume Estimates By Section of Route
Fairfax Maintenance Area

Route	Length	AADT	QA	4Tire	Bus	-----Truck-----				QC	K Factor	QK	Dir Factor	AAWDT	QW	Year
						2Axle	3+Axle	1Trail	2Trail							
Fairfax County																
(4488) Toll House Rd	0.17	260	R			From: 29-823 Country Lane					NA		NA			12/09/2008
(4488) Toll Houe Rd	0.18	1200	R			To: 29-4491 Holborn Ave					NA		NA			12/09/2008
(4488) Toll House Rd	0.09	600	R			From: 29-4489 Quarter Charge Dr					NA		NA			12/09/2008
(4488) Toll House Rd	0.35	210	R			To: 29-2453 Duncan Dr					NA		NA			12/09/2008
(4488) Toll House Rd	0.15	130	R			From: 29-4684					NA		NA			12/09/2008
(4488) Toll House Rd						To: 29-4684					NA		NA			12/09/2008
(4489) Quarter Charge Dr	0.17	90	R			From: Cul-de-Sac					NA		NA			1986
(4489) Quarter Charge Dr	0.08	240	R			To: 29-4490 Chartwell Ct					NA		NA			12/09/2008
(4490) Chartwell Ct	0.04	30	R			From: 29-4488					NA		NA			1986
(4490) Chartwell Ct						To: Cul-de-Sac					NA		NA			1986
(4491) Holborn Ave	1.16	2500	R			From: 29-4489 Quarter Charge Dr					NA		NA			1991
(4491) Holborn Ave						To: 29-710 Wakefield Chapel Rd					NA		NA			1991
(4492) Planters Ct	0.11	90	R			From: 29-2453 Duncan Dr					NA		NA			1986
(4492) Planters Ct						To: Cul-de-Sac					NA		NA			1986
(4493) Valiant Ct	0.06	47	R			From: 29-4491					NA		NA			1986
(4493) Valiant Ct	0.06	50	R			To: 0.06 MS 29-4491					NA		NA			1986
(4493) Valiant Ct						From: 29-4491					NA		NA			1986
(4493) Valiant Ct						To: Dead End					NA		NA			1986
(4494) Mockingbird Dr	0.17	1200	R			From: 29-2453 Duncan Dr					NA		NA			1987
(4494) Mockingbird Dr						To: 29-2461					NA		NA			1987
(4495) Briar Creek Dr	0.62	1500	R			From: 29-710 Wakefield Chapel Rd					NA		NA			1991
(4495) Briar Creek Dr	0.43	190	R			To: 29-2453 S, Duncan Dr					NA		NA			07/30/2009
(4495) Briar Creek Dr	0.14	80	R			From: 29-2453 N, Duncan Dr					NA		NA			07/30/2009
(4495) Briar Creek Dr						To: 29-4676 Fox Harrow Lane					NA		NA			07/30/2009
(4496) Acosta Rd	0.08	770	R			From: 29-2554 Okla Dr					NA		NA			12/07/2005
(4496) Acosta Rd	0.26	690	R			To: 29-3577 Kittery Ct					NA		NA			12/07/2005
(4496) Acosta Rd	0.07	610	R			From: 29-4448 Lynn Regis Ct					NA		NA			12/07/2005
(4496) Acosta Rd	0.07	470	R			To: 29-4447 Latrobe Ct					NA		NA			12/07/2005
(4496) Acosta Rd	0.23	430	R			From: 29-4665 Tovito Dr					NA		NA			12/07/2005
(4496) Acosta Rd						To: 29-4418 Convento Ter					NA		NA			12/07/2005
(4497) Woodchuck Ct	0.05	40	R			From: Cul-de-Sac					NA		NA			1986
(4497) Woodchuck Ct						To: 29-4495					NA		NA			1986

Virginia Department of Transportation
Traffic Engineering Division
2011
Annual Average Daily Traffic Volume Estimates By Section of Route
Fairfax Maintenance Area

Route	Length	AADT	QA	4Tire	Bus	-----Truck-----				QC	K Factor	QK	Dir Factor	AAWDT	QW	Year
						2Axle	3+Axle	1Trail	2Trail							
Fairfax County																
(4498) Limoges Dr	0.07	40	R								NA			NA		1986
(4498) Limoges Dr	0.17	80	R								NA			NA		12/16/2008
(4498) Limoges Dr	0.06	50	R								NA			NA		1986
(4499) Excalibur Ct	0.05	40	R								NA			NA		1986
(4500) Old Keene Mill Rd	0.15	49	R								NA			NA		1986
(4501) Roxann Rd	0.30	120	R								NA			NA		1986
(4502) Fullerton Rd	1.04	15000	R								NA			NA		1991
(4502) Boudinot Dr	0.12	NA									NA			NA		
(4503) Haute Ct	0.06	1400	R								NA			NA		1986
(4504) Walking Horse Ct	0.05	90	R								NA			NA		12/07/2001
(4505) Sydney Rd	0.38	60	R								NA			NA		09/08/2000
(4506) Woodfair Dr	0.06	60	R								NA			NA		09/05/2001
(4507) Craftown Rd	0.05	48	R								NA			NA		09/05/2001
(4507) Craftown Rd	0.03	70	R								NA			NA		09/08/2000
(4507) Craftown Rd	0.23	190	R								NA			NA		11/05/2001
(4508) Wild Acre Way	0.12	80	R								NA			NA		11/05/2001
(4509) Wedo Lane	0.05	30	R								NA			NA		11/05/2001
(4510) Rivington Rd	0.07	270	R								NA			NA		01/02/2002
(4510) Rivington Rd	0.20	420	R								NA			NA		01/02/2002
(4510) Rivington Rd	0.06	720	R								NA			NA		01/02/2002

Virginia Department of Transportation
Traffic Engineering Division
2011
Annual Average Daily Traffic Volume Estimates By Section of Route
Fairfax Maintenance Area

Route	Length	AADT	QA	4Tire	Bus	-----Truck-----				QC	K Factor	QK	Dir Factor	AAWDT	QW	Year
						2Axle	3+Axle	1Trail	2Trail							
Fairfax County																
(4511) Greenview Lane	0.12	210	R								NA			NA		12/09/2008
						From: 29-4516 Holford Lane										
						To: 29-4515 Portree Ct										
(4511) Greenview Lane	0.09	320	R								NA			NA		12/09/2008
						From: 29-4514 Harland Dr										
(4511) Greenview Lane	0.14	560	R								NA			NA		12/09/2008
						From: 29-3332 Greeley Blvd										
(4511) Greenview Lane	0.06	260	R								NA			NA		01/02/2002
						From: 29-4513 Brixton St										
(4511) Greenview Lane	0.05	280	R								NA			NA		01/02/2002
						From: 29-4512 Newby Ct										
(4511) Greenview Lane	0.14	470	R								NA			NA		01/02/2002
						From: 29-4510 Rivington Rd										
(4512) Newby Ct	0.05	60	R								NA			NA		01/02/2002
						From: Cul-de-Sac										
						To: 29-4511										
(4513) Brixton St	0.12	50	R								NA			NA		12/09/2008
						From: 29-4510 Rivington Rd										
						To: 29-4511										
(4514) Harland Dr	0.08	140	R								NA			NA		01/02/2002
						From: 29-4516 Holford Lane										
						To: 29-4518 Kensal Ct										
(4514) Harland Dr	0.08	230	R								NA			NA		01/02/2002
						From: 29-4517 Sandover Ct										
(4514) Harland Dr	0.04	450	R								NA			NA		12/09/2008
						From: 29-4511										
(4514) Harland Dr	0.09	610	R								NA			NA		12/09/2008
						From: 29-4174 Bamack Dr										
(4515) Portree Ct	0.08	70	R								NA			NA		1986
						From: Cul-de-Sac										
						To: 29-4511										
(4516) Holford Lane	0.12	110	R								NA			NA		1986
						From: Cul-de-Sac										
						To: 29-4511										
(4516) Holford Lane	0.06	90	R								NA			NA		12/09/2008
						From: 29-4514 Harland Dr										
(4516) Holford Lane	0.24	250	R								NA			NA		01/02/2002
						From: 29-3332 Greeley Blvd										
(4517) Sandover Ct	0.17	210	R								NA			NA		01/02/2002
						From: Cul-de-Sac										
						To: 29-4514 Harland Dr										
(4518) Kensal Ct	0.09	130	R								NA			NA		01/02/2002
						From: 29-4514 Harland Dr										
						To: Cul-de-Sac										
(4519) Sue Paige Ct	0.04	30	R								NA			NA		1986
						From: 29-4520 Side Saddle Rd										
						To: Cul-de-Sac										
(4520) Side Saddle Rd	0.07	1200	R								NA			NA		1986
						From: 29-4521 Huntsman Blvd										
						To: 29-4525 Reynard Dr										
(4520) Side Saddle Rd	0.10	270	R								NA			NA		12/10/2008
						From: 29-4519 Sue Paige Ct										
(4520) Side Saddle Rd	0.10	230	R								NA			NA		12/10/2008
						From: 29-4530 Houndmaster Rd										

Virginia Department of Transportation
Traffic Engineering Division
2011
Annual Average Daily Traffic Volume Estimates By Section of Route
Fairfax Maintenance Area

Route	Length	AADT	QA	4Tire	Bus	-----Truck-----				QC	K Factor	QK	Dir Factor	AAWDT	QW	Year
						2Axle	3+Axle	1Trail	2Trail							
Fairfax County																
(4520) Side Saddle Rd	0.07	1400	R								NA			NA		12/10/2008
(4521) Huntsman Blvd	0.45	820	R								NA			NA		12/03/2001
(4521) Huntsman Blvd	0.22	1900	R								NA			NA		12/17/2008
(4521) Huntsman Blvd	0.05	2500	R								NA			NA		12/17/2008
(4521) Huntsman Blvd	1.27	7400	G	98%	1%	1%	0%	0%	0%	F	0.099	F	0.531	7800	G	2011
(4521) Huntsman Blvd	0.65	7500	G	98%	1%	1%	0%	0%	0%	C	0.093	F	0.642	7900	G	2011
(4521) Huntsman Blvd	0.64	3300	R								NA			NA		1991
(4522) Bridle Wood Dr	0.08	60	R								NA			NA		1986
(4522) Bridle Wood Dr	0.07	290	R								NA			NA		12/09/2008
(4522) Bridle Wood Dr	0.07	500	R								NA			NA		12/10/2008
(4522) Bridle Wood Dr	0.07	350	R								NA			NA		12/10/2008
(4522) Bridle Wood Dr	0.03	20	R								NA			NA		1986
(4523) Jenny Dee Pl	0.06	180	R								NA			NA		12/10/2008
(4523) Jenny Dee Pl	0.05	60	R								NA			NA		1986
(4524) Fox Ridge Rd	0.15	100	R								NA			NA		1986
(4525) Reynard Dr	0.04	30	R								NA			NA		1986
(4525) Reynard Dr	0.19	100	R								NA			NA		12/10/2008
(4525) Reynard Dr	0.16	240	R								NA			NA		12/10/2008
(4525) Reynard Dr	0.06	270	R								NA			NA		12/10/2008
(4525) Reynard Dr	0.09	210	R								NA			NA		12/10/2008
(4525) Reynard Dr	0.02	160	R								NA			NA		12/10/2008
(4525) Reynard Dr	0.13	110	R								NA			NA		1986
(4526) Lynn Susan Ct	0.03	20	R								NA			NA		1986

Virginia Department of Transportation
Traffic Engineering Division
2011
Annual Average Daily Traffic Volume Estimates By Section of Route
Fairfax Maintenance Area

Route	Length	AADT	QA	4Tire	Bus	-----Truck-----				QC	K Factor	QK	Dir Factor	AAWDT	QW	Year
						2Axle	3+Axle	1Trail	2Trail							
Fairfax County																
(4527) Sandy Dr	0.03	10	R			From: 29-4525 Reynard Dr					NA		NA			1986
						To: Dead End										
(4528) Grey Fox Dr	0.03	6	R			From: Dead End					NA		NA			1986
						To: 29-4564										
(4528) Grey Fox Dr	0.10	310	R			From: 29-4565 Jackie Deneese Ct					NA		NA			12/09/2008
						To: 29-4561 Coachman Dr										
(4528) Grey Fox Dr	0.05	300	R			From: 29-4560 Little Ann Ct					NA		NA			12/09/2008
						To: 29-4529 Red Jacket Rd										
(4528) Grey Fox Dr	0.11	310	R			From: 29-4522					NA		NA			12/09/2008
						To: Dead End										
(4529) Red Jacket Rd	0.06	310	R			From: 29-4521 Huntsman Blvd					NA		NA			12/09/2008
						To: 29-4528 Grey Fox Dr										
(4529) Red Jacket Rd	0.07	260	R			From: 29-4531 Terry Lynn Ct					NA		NA			12/09/2008
						To: 29-4532 Law Ct										
(4529) Red Jacket Rd	0.06	40	R			From: Dead End					NA		NA			1986
						To: 29-4520 Side Saddle Rd										
(4530) Houndmaster Rd	0.28	3400	R			From: 29-4521 Huntsman Blvd					NA		NA			1991
						To: 29-4529 Red Jacket Rd										
(4531) Terry Lynn Ct	0.06	47	R			From: Cul-de-Sac					NA		NA			1986
						To: 29-4529 Red Jacket Rd										
(4532) Law Ct	0.05	47	R			From: Cul-de-Sac					NA		NA			1986
						To: Nanlee Dr										
(4533) Etta Dr	0.27	230	R			From: 29-4541 W, Powder Horn Rd					NA		NA			12/10/2008
						To: 29-4541 E, Kerry Lane; Powder Horn Rd										
(4533) Nanlee Dr	0.17	150	R			From: 29-4813 Trefor Ct					NA		NA			12/10/2008
						To: 29-4542 Lavant Dr										
(4533) Nanlee Dr	0.08	360	R			From: Etta Dr					NA		NA			1986
						To: Nanlee Dr										
(4533) Etta Dr	0.06	620	R			From: 29-4520 Side Saddle Rd					NA		NA			12/10/2008
						To: 29-640 Sydenstricker Rd										

Virginia Department of Transportation
Traffic Engineering Division
2011
Annual Average Daily Traffic Volume Estimates By Section of Route
Fairfax Maintenance Area

Route	Length	AADT	QA	4Tire	Bus	-----Truck-----				QC	K Factor	QK	Dir Factor	AAWDT	QW	Year
						2Axle	3+Axle	1Trail	2Trail							
Fairfax County																
(4534) Dianne Pl	0.09	80	R								NA			NA		1986
From: Cul-de-Sac						To: 29-4530 Houndmaster Rd										
(4535) Belleair Rd	0.14	580	R								NA			NA		10/29/2001
From: 29-645 Burke Lake Rd						To: 29-6490 Ormandy Dr										
(4535) Belleair Rd	0.06	450	R								NA			NA		10/29/2001
From: 29-5976 Winnipeg Dr						To: Cul-de-Sac										
(4535) Belleair Rd	0.08	60	R								NA			NA		1986
From: Cul-de-Sac						To: Cul-de-Sac										
(4536) Willow Oak Pl	0.12	100	R								NA			NA		1986
From: Cul-de-Sac						To: 29-4576 Woodview Dr										
(4537) Ashview Dr	0.15	140	R								NA			NA		1986
From: Cul-de-Sac						To: 29-4576 Woodview Dr										
(4537) Ashview Dr	0.10	90	R								NA			NA		1986
From: 0.10 MN 29-4576						To: Dead End										
(4538) One Penny Dr	0.23	140	R								NA			NA		08/31/2001
From: 0.23 ME Dead End						To: 29-660 Fairfax Station Rd										
(4538) One Penny Dr	0.20	250	R								NA			NA		08/31/2001
From: 29-4538 One Penny Dr						To: Dead End										
(4539) Two Penny Lane	0.05	30	R								NA			NA		08/31/2001
From: 29-714 Glen Caryln Rd						To: Arlington County Line										
(4540) Manchester St	0.21	8100	G	99%	0%	1%	0%	0%	0%	C	0.097	F	0.741	8900	G	2011
From: 29-4530 Houndmaster Rd						To: 29-4547 Deborann Ct										
(4541) Powder Horn Rd	0.07	2600	R								NA			NA		1986
From: 29-4533 Etta Dr						To: 29-4533 Nanlee Dr; Etta Dr										
(4541) Powder Horn Rd	0.19	2500	R								NA			NA		1986
(4541) Powder Horn Rd	0.10	750	R								NA			NA		12/10/2008
From: 29-4543 Gillings Rd						To: 29-4545 Dawley Ct										
(4541) Kerry Lane	0.10	1200	R								NA			NA		1987
From: 29-4543 Gillings Rd						To: 29-4542 Lavant Dr										
(4541) Kerry Lane	0.12	400	R								NA			NA		1986
From: 29-4545 Dawley Ct						To: 29-4542 Lavant Dr										
(4541) Kerry Lane	0.06	440	R								NA			NA		1986
From: 29-4542 Lavant Dr						To: 29-640 Sydenstricker Rd										
(4541) Kerry Lane	0.17	490	R								NA			NA		1986
From: 29-640 Sydenstricker Rd						To: 29-4533 Nanlee Dr										
(4542) Lavant Dr	0.06	170	R								NA			NA		12/10/2008
From: 29-4541 Kerry Lane						To: 29-4546 Madley Ct										
(4542) Lavant Dr	0.06	190	R								NA			NA		12/10/2008
From: 29-4546 Madley Ct						To: 29-4544 Langport Dr										
(4542) Lavant Dr	0.06	140	R								NA			NA		12/10/2008
From: 29-4544 Langport Dr						To: 29-4551 SOUTH										
(4543) Gillings Rd	0.09	190	R								NA			NA		12/10/2008
From: 29-4551 SOUTH						To: 29-4552 Fairburn Dr										

Virginia Department of Transportation
Traffic Engineering Division
2011
Annual Average Daily Traffic Volume Estimates By Section of Route
Fairfax Maintenance Area

Route	Length	AADT	QA	4Tire	Bus	-----Truck-----				QC	K Factor	QK	Dir Factor	AAWDT	QW	Year
						2Axle	3+Axle	1Trail	2Trail							
Fairfax County																
(4543) Gillings Rd	0.10	210	R				From: 29-4552 Fairburn Dr					NA		NA		12/10/2008
(4543) Gillings Rd	0.07	360	R				To: 29-4551 NORTH					NA		NA		12/10/2008
(4543) Gillings Rd	0.06	490	R				From: 29-4548 Kentford Dr					NA		NA		12/10/2008
(4543) Gillings Rd	0.10	570	R				To: 29-4544 Langport Dr					NA		NA		12/10/2008
							From: 29-4541									
(4544) Langport Dr	0.07	60	R				To: Dead End					NA		NA		1986
(4544) Langport Dr	0.05	210	R				From: 29-4549 Hadlow Dr					NA		NA		12/10/2008
(4544) Langport Dr	0.18	130	R				To: 29-4542					NA		NA		12/10/2008
							From: 29-4543 Gillings Rd									
(4545) Dawley Ct	0.06	50	R				To: Cul-de-Sac					NA		NA		1986
							From: 29-4541									
(4546) Madley Ct	0.05	40	R				To: Cul-de-Sac					NA		NA		1986
							From: 29-4542									
(4547) Deborann Ct	0.03	30	R				To: 29-4541					NA		NA		1986
							From: Cul-de-Sac									
(4548) Kentford Dr	0.13	1100	R				To: 29-640 Sydenstricker Rd					NA		NA		1986
(4548) Kentford Dr	0.06	360	R				From: 29-4549 Hadlow Dr					NA		NA		12/10/2008
(4548) Kentford Dr	0.16	270	R				To: 29-4550 Galgate Dr					NA		NA		12/10/2008
							From: 29-4543 Gillings Rd									
(4549) Hadlow Dr	0.06	200	R				To: 29-4544 Langport Dr					NA		NA		12/10/2008
(4549) Hadlow Dr	0.22	270	R				From: 29-4548 Kentford Dr					NA		NA		12/10/2008
(4549) Hadlow Dr	0.11	490	R				To: 29-4551					NA		NA		12/10/2008
(4549) Hadlow Dr	0.18	350	R				From: 29-4570 Danford Lane					NA		NA		12/10/2008
(4549) Hadlow Dr	0.07	390	R				To: 29-4573 Hadlow Ct					NA		NA		12/10/2008
(4549) Hadlow Dr	0.06	80	R				From: 29-4567 Linden Tree Lane					NA		NA		12/10/2008
							To: 29-4574 Dryburgh Ct									
(4550) Galgate Dr	0.14	230	R				From: 29-4548 Kentford Dr					NA		NA		12/10/2008
(4550) Galgate Dr	0.09	200	R				To: 29-4552 Fairburn Dr					NA		NA		12/10/2008
							From: 29-4551									
(4551) Galgate Dr	0.04	49	R				To: Dead End					NA		NA		01/08/2004
							From: 29-4588 Whitson Dr									

Virginia Department of Transportation
 Traffic Engineering Division
 2011
 Annual Average Daily Traffic Volume Estimates By Section of Route
 Fairfax Maintenance Area

Route	Length	AADT	QA	4Tire	Bus	-----Truck-----				QC	K Factor	QK	Dir Factor	AAWDT	QW	Year
						2Axle	3+Axle	1Trail	2Trail							
Fairfax County																
(4551) Galgate Dr	0.07	320	R				From: 29-4588 Whitson Dr				NA		NA		01/08/2004	
(4551) Galgate Dr	0.07	670	R				To: 29-4576 Woodview Dr				NA		NA		01/18/2004	
(4551) Galgate Dr	0.05	940	R				From: 29-4575 Bristlecone Pl				NA		NA		01/08/2004	
(4551) Galgate Dr	0.06	1100	R				To: 29-640 Sydenstricker Rd				NA		NA		01/08/2004	
(4551) Galgate Dr	0.07	1000	R				From: 29-4400				NA		NA		01/08/2004	
(4551) Galgate Dr	0.03	1000	R				To: 29-4554 Arley Dr				NA		NA		01/18/2004	
(4551) Galgate Dr	0.10	910	R				From: 29-4553 Ivybridge Ct				NA		NA		01/08/2004	
(4551) Galgate Dr	0.04	620	R				To: 29-4549 Hadlow Dr				NA		NA		01/08/2004	
(4551) Ashbury Dr	0.04	620	R				From: 29-4550; Ashbury Dr 29-4550 Galgate Dr				NA		NA		01/08/2004	
(4551) Ashbury Dr	0.34	250	R				To: 29-4543 S, Gillings Rd				NA		NA		01/08/2004	
(4551) Ashbury Dr							From: 29-4543 N, Gillings Rd									
(4552) Fairburn Dr	0.25	60	R				To: 29-4550 Galgate Dr				NA		NA		12/10/2008	
(4552) Fairburn Dr							From: 29-4543 Gillings Rd									
(4553) Ivybridge Ct	0.11	80	R				To: 29-4551				NA		NA		1986	
(4553) Ivybridge Ct							From: Cul-de-Sac									
(4554) Arley Dr	0.16	300	R				To: 29-5538				NA		NA		02/05/2004	
(4554) Arley Dr	0.08	610	R				From: 29-6139 Hanks Pl				NA		NA		02/05/2004	
(4554) Arley Dr	0.14	620	R				To: 29-6130 Freshaire Dr				NA		NA		02/05/2004	
(4554) Arley Dr	0.07	640	R				From: 29-5535 Sontag Way				NA		NA		02/05/2004	
(4554) Arley Dr	0.04	680	R				To: 29-6137 Flower Tuft Ct				NA		NA		02/05/2004	
(4554) Arley Dr	0.05	700	R				From: 29-5248 Redbridge Ct				NA		NA		02/05/2004	
(4554) Arley Dr	0.03	740	R				To: 29-5245 Cuttermill Pl				NA		NA		02/05/2004	
(4554) Arley Dr	0.25	880	R				From: 29-5258 Applecross Lane				NA		NA		02/05/2004	
(4554) Arley Dr	0.03	1100	R				To: 29-4569 Sampal Pl				NA		NA		02/05/2004	
(4554) Arley Dr	0.05	1300	R				From: 29-4588 Whitson Dr				NA		NA		02/05/2004	
(4554) Arley Dr	0.03	1500	R				To: 29-4568 Arley Pl				NA		NA		02/05/2004	
(4554) Arley Dr	0.18	1600	R				From: 29-640 Sydenstricker Rd				NA		NA		02/05/2004	
(4554) Arley Dr							To: 29-4551 Galgate Dr									

Virginia Department of Transportation
Traffic Engineering Division
2011
Annual Average Daily Traffic Volume Estimates By Section of Route
Fairfax Maintenance Area

Route	Length	AADT	QA	4Tire	Bus	-----Truck-----				QC	K Factor	QK	Dir Factor	AAWDT	QW	Year
						2Axle	3+Axle	1Trail	2Trail							
Fairfax County																
(4555) Greeley Ct	0.05	60	R											NA		12/19/2001
(4556) Wyngate Dr	0.13	390	R											NA		12/09/2008
(4556) Wyngate Dr	0.07	510	R											NA		12/19/2001
(4557) Alloway Ct	0.16	190	R											NA		12/19/2001
(4558) Brentford Dr	0.14	190	R											NA		12/09/2008
(4558) Brentford Dr	0.02	NA												NA		
(4559) Cub Den Ct	0.19	50	R											NA		06/28/2001
(4560) Little Ann Ct	0.07	60	R											NA		1986
(4561) Coachman Dr	0.04	490	R											NA		12/09/2008
(4561) Coachman Dr	0.05	390	R											NA		12/09/2008
(4561) Coachman Dr	0.12	230	R											NA		12/09/2008
(4561) Coachman Dr	0.07	48	R											NA		1986
(4562) Barb Anne Ct	0.03	30	R											NA		1986
(4563) Teddy Rae Ct	0.04	30	R											NA		1986
(4564) Spur Rd	0.23	2900	R											NA		1991
(4564) Spur Rd	0.45	1400	R											NA		12/09/2008
(4565) Jackie Deneese Ct	0.03	20	R											NA		1986
(4566) Wolf Den Rd	0.08	70	R											NA		07/19/2000
(4567) Linden Tree Lane	0.18	460	R											NA		12/10/2008
(4568) Arley Pl	0.05	40	R											NA		1986

Virginia Department of Transportation
Traffic Engineering Division
2011
Annual Average Daily Traffic Volume Estimates By Section of Route
Fairfax Maintenance Area

Route	Length	AADT	QA	4Tire	Bus	-----Truck-----				QC	K Factor	QK	Dir Factor	AAWDT	QW	Year
						2Axle	3+Axle	1Trail	2Trail							
Fairfax County																
(4569) Sampal Pl	0.13	110	R			From: 29-4554					NA		NA			1986
						To: Cul-de-Sac										
(4570) Danford Lane	0.11	30	R			From: Dead End					NA		NA			1986
(4570) Danford Lane	0.07	230	R			From: 29-4571 Danford Pl					NA		NA			12/10/2008
						To: 29-4549 Hadlow Dr										
(4571) Danford Pl	0.07	120	R			From: 29-4570 Danford Lane					NA		NA			12/10/2008
(4571) Danford Pl	0.03	40	R			From: 29-4572 Danford Ct					NA		NA			1986
						To: Cul-de-Sac										
(4572) Danford Ct	0.05	46	R			From: 29-4571 Danford Pl					NA		NA			1986
						To: Cul-de-Sac										
(4573) Hadlow Ct	0.16	140	R			From: 29-4549 Hadlow Dr					NA		NA			1986
						To: Cul-de-Sac										
(4574) Dryburgh Ct	0.06	60	R			From: 29-4549 Hadlow Dr					NA		NA			1986
						To: Cul-de-Sac										
(4575) Bristlecone Pl	0.06	60	R			From: Cul-de-Sac					NA		NA			1986
						To: 29-4551										
(4576) Woodview Dr	0.06	60	R			From: Cul-de-Sac					NA		NA			1986
(4576) Woodview Dr	0.05	220	R			From: 29-4551 Galgate Dr					NA		NA			12/10/2008
						To: 29-4536 Willow Oak Pl										
(4576) Woodview Dr	0.06	150	R			From: 29-4537 Ashview Dr					NA		NA			1986
(4576) Woodview Dr	0.08	270	R			From: 29-5569 Briarcliff Dr					NA		NA			1986
						To: 29-4564										
(4577) Joyce Phillip Ct	0.08	70	R			From: Cul-de-Sac					NA		NA			1986
						To: 29-4564										
(4578) Steven Irving Ct	0.09	80	R			From: 29-4582 Conservation Dr					NA		NA			1986
						To: 29-4564 Spur Rd										
(4579) Donna Dean Dr	0.17	290	R			From: 29-4564 Spur Rd					NA		NA			12/09/2008
(4579) Donna Dean Dr	0.04	30	R			From: Dead End					NA		NA			1986
						To: 29-4582 Conservation Dr										
(4580) Field Master Dr	0.18	2100	R			From: 29-640 Sydenstricker Rd					NA		NA			07/28/2009
(4580) Field Master Dr	0.31	4000	R			From: 29-644 Old Keene Mill Rd					NA		NA			1991
(4580) Field Master Dr	0.31	1400	R			From: Dead End					NA		NA			07/28/2009
						To: 29-787 Olley Lane										
(4581) Shari Dr	0.18	130	R			From: 29-4601 Middlebrook St					NA		NA			1986
						To: 29-4601 Middlebrook St										

Virginia Department of Transportation
Traffic Engineering Division
2011
Annual Average Daily Traffic Volume Estimates By Section of Route
Fairfax Maintenance Area

Route	Length	AADT	QA	4Tire	Bus	-----Truck-----				QC	K Factor	QK	Dir Factor	AAWDT	QW	Year
						2Axle	3+Axle	1Trail	2Trail							
Fairfax County																
(4581) Shari Dr	0.05	30	R								NA			NA		1986
(4582) Conservation Dr	0.10	1400	R								NA			NA		12/09/2008
(4582) Conservation Dr	0.06	1500	R								NA			NA		12/09/2008
(4582) Conservation Dr	0.03	1700	R								NA			NA		12/09/2008
(4582) Conservation Dr	0.04	1700	R								NA			NA		12/09/2008
(4582) Conservation Dr	0.03	1000	R								NA			NA		12/09/2008
(4582) Conservation Dr	0.46	780	R								NA			NA		12/07/2001
(4582) Conservation Dr	0.06	1700	R								NA			NA		12/07/2001
(4583) Antelope Pl	0.05	45	R								NA			NA		1986
(4583) Antelope Pl	0.05	190	R								NA			NA		12/09/2008
(4584) Riata Ct	0.05	80	R								NA			NA		12/07/2001
(4585) Cutting Horse Ct	0.13	220	R								NA			NA		12/07/2001
(4586) Setter Pl	0.13	200	R								NA			NA		12/07/2001
(4587) Spaniel Rd	0.15	150	R								NA			NA		1986
(4587) Spaniel Rd	0.10	370	R								NA			NA		12/09/2008
(4588) Whitson Dr	0.23	150	R								NA			NA		12/10/2008
(4589) Wolf Run Lane	0.58	160	R								NA			NA		06/28/2001
(4590) Candace Lane	0.09	460	R								NA			NA		12/09/2008
(4591) Shotgun Ct	0.15	180	R								NA			NA		02/05/2004
(4591) Shotgun Ct	0.06	70	R								NA			NA		02/05/2004
(4592) Cottontail Ct	0.08	170	R								NA			NA		02/05/2004

Virginia Department of Transportation
Traffic Engineering Division
2011
Annual Average Daily Traffic Volume Estimates By Section of Route
Fairfax Maintenance Area

Route	Length	AADT	QA	4Tire	Bus	-----Truck-----				QC	K Factor	QK	Dir Factor	AAWDT	QW	Year
						2Axle	3+Axle	1Trail	2Trail							
Fairfax County																
4592 Cottontail Ct	0.35	230	R									NA		NA		02/05/2004
4593 Thiban Ter	0.06	100	R									NA		NA		01/31/2002
4594 Oak Forest Dr	0.08	40	R									NA		NA		1986
4595 Epinard Ct	0.19	170	R									NA		NA		1986
4596 Philadelphia Pl	0.10	80	R									NA		NA		1986
4597 Federal Ct	0.09	70	R									NA		NA		1986
4598 King Carter Ct	0.07	46	R									NA		NA		1986
4599 Howrey Ct	0.09	70	R									NA		NA		1986
4600 Fullerton Rd	0.21	11000	R									NA		NA		1987
4600 Fullerton Rd	0.39	11000	R									NA		NA		1987
4601 Middlebrook St	0.07	80	R									NA		NA		1986
4601 Middlebrook St	0.05	120	R									NA		NA		1986
4601 Middlebrook St	0.06	120	R									NA		NA		1986
4602 Annapolis Ct	0.04	30	R									NA		NA		1986
4604 Declaration Ct	0.06	200	R									NA		NA		12/09/2008
4604 Declaration Ct	0.07	60	R									NA		NA		1986
4605 Dorr Ave	0.25	5400	R									NA		NA		11/02/2005
4605 Dorr Ave	0.16	2900	R									NA		NA		1986
4606 Merrifield Ave	0.14	2400	R									NA		NA		11/02/2005
4607 Wynford Dr	0.22	190	R									NA		NA		1997

Virginia Department of Transportation
Traffic Engineering Division
2011
Annual Average Daily Traffic Volume Estimates By Section of Route
Fairfax Maintenance Area

Route	Length	AADT	QA	4Tire	Bus	-----Truck-----				QC	K Factor	QK	Dir Factor	AAWDT	QW	Year
						2Axle	3+Axle	1Trail	2Trail							
Fairfax County																
(4607) Wynford Dr	0.06	320	R				From: 29-4614 Lothbury Ct					NA		NA		1997
(4607) Wynford Dr	0.09	390	R				To: 29-4613 Pembridge Ct					NA		NA		1997
(4607) Wynford Dr	0.07	250	R				From: 29-812 Crestview Dr					NA		NA		1997
(4607) Wynford Dr	0.14	200	R				To: 29-4609 Grosvenor Ct					NA		NA		1997
(4607) Wynford Dr	0.05	290	R				From: 29-4608 Cranleigh Ct					NA		NA		11/14/2005
(4608) Cranleigh Ct	0.09	70	R				To: Cul-de-Sac					NA		NA		1997
(4609) Grosvenor Ct	0.07	60	R				From: 29-4607 Wynford Dr					NA		NA		1997
(4610) Earlham St	0.06	280	R				To: Cul-de-Sac					NA		NA		09/12/2001
(4610) Earlham St	0.05	490	R				From: 29-4870 Briar St					NA		NA		09/12/2001
(4611) Elmira Ct	0.04	40	R				To: 29-4406 Portsmouth Rd					NA		NA		08/15/2001
(4612) Mantua Dr	0.26	210	R				From: 29-4406 Portsmouth Rd					NA		NA		08/15/2001
(4613) Pembridge Ct	0.06	50	R				To: Cul-de-Sac					NA		NA		1997
(4614) Lothbury Ct	0.04	30	R				From: 29-4607 Wynford Dr					NA		NA		1986
(4615) Nan Mill Lane	0.03	9	R				To: Cul-de-Sac					NA		NA		1986
(4615) Nan Mill Lane	0.05	60	R				From: 29-4410					NA		NA		01/24/2002
(4616) Sonjo Ct	0.05	47	R				To: Dead End; Gap					NA		NA		01/24/2002
(4617) Helenwood Dr	0.08	100	R				From: 29-4619 Twinbrook Rd					NA		NA		1997
(4617) Helenwood Dr	0.03	40	R				To: Cul-de-Sac					NA		NA		1997
(4618) Gramlee Cir	0.13	200	R				From: 29-4410					NA		NA		01/24/2002
(4619) Twinbrook Rd	0.67	1600	R				To: Cul-de-Sac					NA		NA		01/24/2002
(4619) Twinbrook Rd	0.67	1600	R				From: 29-620; 29-652					NA		NA		01/28/2002
(4619) Twinbrook Rd	0.67	1600	R				To: 29-4410					NA		NA		01/28/2002

Virginia Department of Transportation
Traffic Engineering Division
2011
Annual Average Daily Traffic Volume Estimates By Section of Route
Fairfax Maintenance Area

Route	Length	AADT	QA	4Tire	Bus	-----Truck-----				QC	K Factor	QK	Dir Factor	AAWDT	QW	Year
						2Axle	3+Axle	1Trail	2Trail							
Fairfax County																
4620 Babson Ct	0.09	180	R			From: 29-4619 Twinbrook Rd					NA			NA		01/24/2002
						To: Cul-de-Sac										
4621 Olde Forge Ct	0.04	60	R			From: 0.14 MS 29-4617					NA			NA		01/24/2002
						To: 29-4617 Helenwood Dr										
4621 Olde Forge Ct	0.04	60	R			From: Dead End					NA			NA		01/24/2002
						To: Dead End										
4622 Jomar Dr	0.13	180	R			From: Dead End					NA			NA		01/24/2001
						To: 29-4624 Libbey Dr										
4622 Jomar Dr	0.04	190	R			From: 29-4623 Stevebrook Rd					NA			NA		1986
						To: 29-4623										
4622 Jomar Dr	0.13	440	R			From: 29-4410					NA			NA		1986
						To: 29-4622 Jomar Dr										
4623 Stevebrook Rd	0.18	240	R			From: Cul-de-Sac					NA			NA		01/24/2002
						To: 29-4622 Jomar Dr										
4624 Libbey Dr	0.10	120	R			From: Cul-de-Sac					NA			NA		01/24/2002
						To: 29-4410 Pickett Rd										
4625 St Charles Pl	0.08	130	R			From: Cul-de-Sac					NA			NA		01/24/2002
						To: Dead End										
4626 Tara Dr	0.12	240	R			From: 29-4619 S, Twinbrook Rd					NA			NA		01/24/2002
						To: 29-4619 N, Twinbrook Rd										
4626 Tara Dr	0.11	170	R			From: Dead End					NA			NA		01/24/2002
						To: 29-4619 Twinbrook Rd										
4627 Lawn Ct	0.14	220	R			From: Cul-de-Sac					NA			NA		01/24/2002
						To: 29-2560 Berwynd Dr										
4628 Berwynd Ct	0.03	40	R			From: Dead End					NA			NA		08/08/2001
						To: 29-4630 Midas Ct										
4629 Helen Ter	0.03	30	R			From: 29-4459 Chanticleer Ave					NA			NA		1986
						To: Cul-de-Sac										
4629 Helen Ter	0.05	170	R			From: 29-4629 Helen Ter					NA			NA		12/09/2008
						To: Cul-de-Sac										
4630 Midas Ct	0.03	30	R			From: Cul-de-Sac					NA			NA		1986
						To: 29-4455										
4631 Magdalene Ct	0.05	60	R			From: Cul-de-Sac					NA			NA		01/31/2002
						To: Cul-de-Sac										
4631 Magdalene Ct	0.03	40	R			From: 29-4455					NA			NA		01/31/2002
						To: Cul-de-Sac										
4632 Dora Ct	0.10	150	R			From: 29-4455					NA			NA		01/31/2002
						To: Cul-de-Sac										

Virginia Department of Transportation
Traffic Engineering Division
2011
Annual Average Daily Traffic Volume Estimates By Section of Route
Fairfax Maintenance Area

Route	Length	AADT	QA	4Tire	Bus	-----Truck-----				QC	K Factor	QK	Dir Factor	AAWDT	QW	Year
						2Axle	3+Axle	1Trail	2Trail							
Fairfax County																
(4633) Sinon St	0.13	600	R			From: 29-4461					NA		NA			12/09/2008
(4633) Sinon St	0.07	650	R			From: 29-4599 Howrey Ct					NA		NA			12/09/2008
						To: 29-2430 Braeburn Rd										
(4634) Nero St	0.06	80	R			From: Dead End					NA		NA			1986
(4634) Nero St	0.12	450	R			From: 29-4590 Candace Lane					NA		NA			12/09/2008
						To: 29-4461										
(4635) Rosedale Lane	0.06	45	R			From: Cul-de-Sac From West					NA		NA			1986
(4635) Rosedale Lane	0.06	49	R			From: 29-4461					NA		NA			1986
						To: Cul-de-Sac										
(4636) Tarheel Way	0.11	170	R			From: Dead End					NA		NA			01/31/2002
(4636) Tarheel Way	0.07	200	R			From: 29-4455					NA		NA			12/09/2008
(4636) Tarheel Way	0.08	130	R			From: 29-4637 Kenan Ct					NA		NA			12/09/2008
(4636) Tarheel Way	0.02	5	R			From: 29-4639 Hogans Lake Pl					NA		NA			1986
						To: Dead End										
(4637) Kenan Ct	0.03	60	R			From: Cul-de-Sac					NA		NA			01/31/2002
						To: 29-4636 Tarheel Way										
(4638) Old Well Rd	0.08	120	R			From: 29-4455					NA		NA			01/31/2002
						To: Cul-de-Sac										
(4639) Hogans Lake Pl	0.04	50	R			From: 29-4636 Tarheel Way					NA		NA			01/31/2002
						To: Cul-de-Sac										
(4640) Beaverdam Ct	0.04	70	R			From: Cul-de-Sac					NA		NA			01/31/2002
						To: 29-4455										
(4641) Bayard Pl	0.13	90	R			From: Dead End					NA		NA			1986
						To: 29-651 Guinea Rd										
(4642) Hermitage Dr	0.08	90	R			From: 29-4619 Twinbrook Rd					NA		NA			01/24/2002
						To: Dead End										
(4643) Briar Patch Lane	0.07	980	R			From: 29-787 Olley Lane					NA		NA			12/16/2008
(4643) Briar Patch Lane	0.12	500	R			From: 29-3663					NA		NA			12/16/2008
(4643) Briar Patch Lane	0.09	260	R			From: 29-4644 Briarwood Pl					NA		NA			1986
						To: Cul-de-Sac										
(4644) Briarwood Pl	0.08	80	R			From: Cul-de-Sac					NA		NA			1986
						To: 29-4643 Briar Patch Lane										
(4645) Novar Dr	0.24	200	R			From: 29-4648					NA		NA			12/17/2008
						To: 29-4650 Frontage Rd										

Virginia Department of Transportation
Traffic Engineering Division
2011
Annual Average Daily Traffic Volume Estimates By Section of Route
Fairfax Maintenance Area

Route	Length	AADT	QA	4Tire	Bus	-----Truck-----				QC	K Factor	QK	Dir Factor	AAWDT	QW	Year
						2Axle	3+Axle	1Trail	2Trail							
Fairfax County																
(4646) Lee Corner Rd	0.51	5300	G	98%	1%	1%	0%	0%	0%	F	0.113	F	0.526	5700	G	2011
(4646) Lee Corner Rd	0.61	4400	G	98%	1%	1%	0%	0%	0%	C	0.128	F	0.542	4700	G	2011
(4647) Mapleton Dr	0.24	170	R									NA		NA		12/17/2008
(4648) Tabscott Dr	0.62	1200	R									NA		NA		12/17/2008
(4648) Tabscott Dr	0.30	1900	R									NA		NA		12/17/2008
(4649) Bintree Ct	0.03	50	R									NA		NA		01/20/2004
(4650) Frontage Rd	0.03	390	R									NA		NA		1986
(4650) Frontage Rd	0.10	1400	R									NA		NA		12/17/2008
(4650) Frontage Rd	0.05	30	R									NA		NA		1986
(4651) Pennsboro Dr	0.37	1600	R									NA		NA		12/17/2008
(4651) Pennsboro Dr	0.35	690	R									NA		NA		12/17/2008
(4652) Willoughby Ct	0.09	160	R									NA		NA		08/25/2001
(4653) Pitkin Ct	0.08	60	R									NA		NA		09/18/2000
(4654) Fulmer Dr	0.09	6	R									NA		NA		1986
(4654) Fulmer Dr	0.08	1000	R									NA		NA		12/17/2008
(4655) De Haven Dr	0.08	140	R									NA		NA		12/17/2008
(4655) De Haven Dr	0.11	190	R									NA		NA		12/17/2008
(4655) De Haven Dr	0.13	130	R									NA		NA		1986
(4656) Newport Dr	0.17	500	R									NA		NA		12/17/2008
(4656) Newport Dr	0.07	610	R									NA		NA		12/17/2008
(4656) Newport Dr	0.11	830	R									NA		NA		12/17/2008

Virginia Department of Transportation
Traffic Engineering Division
2011
Annual Average Daily Traffic Volume Estimates By Section of Route
Fairfax Maintenance Area

Route	Length	AADT	QA	4Tire	Bus	-----Truck-----				QC	K Factor	QK	Dir Factor	AAWDT	QW	Year
						2Axle	3+Axle	1Trail	2Trail							
Fairfax County																
(4657) Adelphi Ct	0.05	70	R			From: 29-4655 De Haven Dr						NA		NA		09/18/2000
						To: Cul-de-Sac										
(4658) Kincaid Pl	0.05	60	R			From: Cul-de-Sac						NA		NA		08/25/2001
						To: 29-4661 Kincaid Ct										
(4659) Pennsboro Ct	0.10	170	R			From: 29-4651						NA		NA		01/20/2004
						To: Cul-de-Sac										
(4660) Doyle Rd	0.95	100	R			From: Dead End						NA		NA		08/08/2001
						To: 29-620 Braddock Rd										
(4660) Homewood Way	0.05	700	R			From: 29-620 Braddock Rd						NA		NA		08/08/2001
						To: 29-7885 Hampton Forest Way										
(4661) Kincaid Ct	0.14	230	R			From: 29-4651						NA		NA		01/20/2004
						To: 29-4658 Kincaid Pl										
(4661) Kincaid Ct	0.07	250	R			From: 29-4658 Kincaid Pl						NA		NA		01/20/2004
						To: 29-4887 Ellendale Dr										
(4661) Kincaid Ct	0.04	110	R			From: 29-4887 Ellendale Dr						NA		NA		08/25/2001
						To: Dead End										
(4662) Briarton Dr	0.13	430	R			From: 29-4648 EAST						NA		NA		01/20/2004
						To: 29-6476										
(4662) Briarton Dr	0.04	360	R			From: 29-6476						NA		NA		01/20/2004
						To: 29-6478 Gumwood Ct										
(4662) Briarton Dr	0.09	240	R			From: 29-6478 Gumwood Ct						NA		NA		01/20/2004
						To: 29-4299 Currey Lane										
(4662) Briarton Dr	0.09	410	R			From: 29-4299 Currey Lane						NA		NA		01/20/2004
						To: 29-4648 WEST										
(4663) Carmel Lane	0.10	160	R			From: 29-4651						NA		NA		01/20/2004
						To: 29-4888 Carmel Ter										
(4663) Carmel Lane	0.06	190	R			From: 29-4888 Carmel Ter						NA		NA		01/20/2004
						To: 29-4887 Ellendale Dr										
(4664) Robert Evans Dr	0.14	60	R			From: 29-1475						NA		NA		1986
						To: Cul-de-Sac										
(4665) Tovito Dr	0.46	480	R			From: 29-4496 Acosta Rd						NA		NA		1997
						To: Dead End										
(4666) Turkey Creek Ct	0.08	60	R			From: Cul-de-Sac						NA		NA		1986
						To: 29-2235										
(4667) Necostin Way	0.04	30	R			From: 29-2235						NA		NA		1986
						To: Cul-de-Sac										
(4668) Prudence Dr	0.10	280	R			From: 29-4693 Woodland Way						NA		NA		12/17/2008
						To: 29-4673 Dulce Ct										
(4668) Prudence Dr	0.10	190	R			From: 29-4673 Dulce Ct						NA		NA		12/17/2008
						To: 29-4675 Althea Dr										
(4669) Margaret Lane	0.05	310	R			From: 29-4693 Woodland Way						NA		NA		05/12/2003
						To: 29-7869 Margaret Ct										

Virginia Department of Transportation
Traffic Engineering Division
2011
Annual Average Daily Traffic Volume Estimates By Section of Route
Fairfax Maintenance Area

Route	Length	AADT	QA	4Tire	Bus	-----Truck-----				QC	K Factor	QK	Dir Factor	AAWDT	QW	Year
						2Axle	3+Axle	1Trail	2Trail							
Fairfax County																
(4669) Margaret Lane	0.12	80	R			From: 29-7869 Margaret Ct					NA		NA			05/12/2003
						To: Cul-de-Sac										
(4670) Stone Haven Dr	0.06	410	R			From: 29-620 Braddock Rd					NA		NA			12/17/2008
(4670) Stone Haven Dr	0.06	370	R			From: 29-4671					NA		NA			12/17/2008
(4670) Stone Haven Dr	0.06	370	R			From: 29-4672					NA		NA			12/17/2008
(4670) Stone Haven Dr	0.05	470	R			From: 29-3647					NA		NA			1986
(4670) Stone Haven Dr	0.07	220	R			From: 29-4674					NA		NA			12/17/2008
(4671) Aberdeen Ct	0.06	100	R			From: Cul-de-Sac					NA		NA			01/31/2002
(4671) Regency Ct	0.08	120	R			From: 29-4670 Stone Haven Dr					NA		NA			01/31/2002
(4672) Darien Ct	0.07	110	R			From: Cul-de-Sac					NA		NA			01/31/2002
(4673) Dulce Ct	0.03	60	R			From: 29-4668 Prudence Dr					NA		NA			01/31/2002
(4674) Cockney Ct	0.11	150	R			From: Cul-de-Sac					NA		NA			01/31/2002
(4675) Althea Dr	0.07	110	R			From: Dead End					NA		NA			01/31/2002
(4675) Althea Dr	0.05	390	R			From: 29-3647					NA		NA			12/17/2008
(4675) Althea Dr	0.05	380	R			From: 29-4691 Charter Lane					NA		NA			12/17/2008
(4675) Althea Dr	0.06	550	R			From: 29-4690 English Dr					NA		NA			12/17/2008
(4675) Althea Dr	0.23	430	R			From: 29-4668 Prudence Dr					NA		NA			12/17/2008
(4676) Fox Harrow Lane	0.10	120	R			From: 29-4491					NA		NA			12/09/2008
(4676) Fox Harrow Lane	0.04	30	R			From: 29-4495					NA		NA			1986
(4677) Jayson Lane	0.12	20	R			From: Dead End					NA		NA			1986
(4678) Nightingale Ct	0.06	48	R			From: Cul-de-Sac					NA		NA			1986
(4679) Mynor Dr	0.04	20	R			From: 29-4491					NA		NA			1986
						To: Dead End										

Virginia Department of Transportation
Traffic Engineering Division
2011
Annual Average Daily Traffic Volume Estimates By Section of Route
Fairfax Maintenance Area

Route	Length	AADT	QA	4Tire	Bus	-----Truck-----				QC	K Factor	QK	Dir Factor	AAWDT	QW	Year
						2Axle	3+Axle	1Trail	2Trail							
Fairfax County																
4680 Miss Anne Lane	0.05	50	R			From: Cul-de-Sac					NA			NA		1986
						To: 29-2453 Duncan Dr										
4681 Captain Hawkins Ct	0.11	90	R			From: 29-2453 Duncan Dr					NA			NA		1986
						To: Cul-de-Sac										
4682 Five Gates Rd	0.08	60	R			From: Cul-de-Sac					NA			NA		1986
						To: 29-2453 Duncan Dr										
4683 Trotting Lane	0.05	47	R			From: Dead End					NA			NA		1986
						To: 29-2453; 29-4488										
4684 Light Horse Ct	0.06	46	R			From: Cul-de-Sac					NA			NA		1986
						To: 29-4488 Toll House Rd										
4684 Strong Spring Ct	0.06	30	R			From: 29-4488 Toll House Rd					NA			NA		1986
						To: Dead End										
4685 Almond St	0.19	160	R			From: 29-4406 Portsmouth Rd					NA			NA		09/07/2001
						To: 29-4405 Ames St										
4686 Lindsay St	0.13	4400	R			From: 29-5833 Rippon Lodge Dr					NA			NA		09/07/2001
						To: 29-7780 Steven Lee Ct										
4686 Lindsay St	0.08	2900	R			From: 29-7780 Steven Lee Ct					NA			NA		09/07/2001
						To: 29-654 Zion Dr										
4686 Lindsay St	0.07	410	R			From: 29-654 Zion Dr					NA			NA		09/07/2001
						To: 29-4687 Colton St										
4686 Lindsay St	0.13	510	R			From: 29-4687 Colton St					NA			NA		09/07/2001
						To: 29-4406 Portsmouth Rd										
4687 Colton St	0.12	780	R			From: 29-5833 Rippon Lodge Dr					NA			NA		02/04/2004
						To: 29-6161 Hill Cumorah Dr										
4687 Colton St	0.03	800	R			From: 29-6161 Hill Cumorah Dr					NA			NA		02/04/2004
						To: 29-6160 Joshua Davis Ct										
4687 Colton St	0.05	330	R			From: 29-6160 Joshua Davis Ct					NA			NA		02/04/2004
						To: 29-654 Zion Dr										
4687 Colton St	0.26	220	R			From: 29-654 Zion Dr					NA			NA		02/04/2004
						To: 29-4686 Lindsay St										
4688 Stone Gate Dr	0.11	270	R			From: 29-4491					NA			NA		12/09/2008
						To: 29-4689 Random Ct										
4688 Stone Gate Dr	0.10	240	R			From: 29-4689 Random Ct					NA			NA		12/09/2008
						To: 29-4495										
4689 Random Ct	0.07	NA				From: Dead End					NA			NA		
						To: 0.07 ME Dead End										
4689 Random Ct	0.04	110	R			From: 0.07 ME Dead End					NA			NA		12/09/2008
						To: 29-4688 Stone Gate Dr										
4689 Random Ct	0.09	80	R			From: 29-4688 Stone Gate Dr					NA			NA		1986
						To: Dead End										
4690 English Dr	0.04	180	R			From: 29-4675 Althea Dr					NA			NA		12/17/2008
						To: 29-4670 Stone Haven Dr										

Virginia Department of Transportation
Traffic Engineering Division
2011
Annual Average Daily Traffic Volume Estimates By Section of Route
Fairfax Maintenance Area

Route	Length	AADT	QA	4Tire	Bus	-----Truck-----				QC	K Factor	QK	Dir Factor	AAWDT	QW	Year
						2Axle	3+Axle	1Trail	2Trail							
Fairfax County																
(4690) English Dr	0.18	170	R								NA		NA			01/31/2002
(4691) Charter Lane	0.03	10	R								NA		NA			01/31/2002
(4692) Fleming Dr	0.04	250	R								NA		NA			12/17/2008
(4692) Fleming Dr	0.14	230	R								NA		NA			12/17/2008
(4692) Fleming Dr	0.07	310	R								NA		NA			12/17/2008
(4692) Fleming Dr	0.06	60	R								NA		NA			01/31/2002
(4693) Woodland Way	0.60	5400	R								NA		NA			1991
(4694) Cicero Ct	0.04	60	R								NA		NA			01/31/2002
(4695) Ventura Lane	0.08	180	R								NA		NA			12/09/2008
(4695) Ventura Lane	0.03	30	R								NA		NA			1986
(4696) Sligo Lane	0.05	30	R								NA		NA			1986
(4697) Lapham Dr	0.18	550	R								NA		NA			1997
(4697) Lapham Dr	0.19	410	R								NA		NA			1997
(4697) Lapham Dr	0.28	200	R								NA		NA			1997
(4698) Goss Rd	0.25	170	R								NA		NA			1986
(4699) Weirich Rd	0.17	3100	R								NA		NA			1991
(4699) Nester Rd	0.19	210	R								NA		NA			08/04/2009
(4700) Heather Glen Dr	0.13	130	R								NA		NA			1986
(4700) Heather Glen Dr	0.13	210	R								NA		NA			1986
(4701) Colts Neck Rd	0.83	970	G	98%	0%	1%	0%	0%	0%	F	0.105	F	0.713	1100	G	2011
(4701) Colts Neck Rd	0.85	9000	G	98%	0%	1%	0%	0%	0%	C	0.103	F	0.788	9900	G	2011

Virginia Department of Transportation
Traffic Engineering Division
2011
Annual Average Daily Traffic Volume Estimates By Section of Route
Fairfax Maintenance Area

Route	Length	AADT	QA	4Tire	Bus	-----Truck-----				QC	K Factor	QK	Dir Factor	AAWDT	QW	Year
						2Axle	3+Axle	1Trail	2Trail							
Fairfax County																
(4702) Quorn Lane	0.28	230	R								NA		NA			1996
(4703) Steeplechase Dr	0.52	1600	G	99%	0%	0%	0%	0%	0%	F	0.183	F	0.808	1800	G	2011
(4703) Steeplechase Dr	0.66	1400	G	99%	0%	0%	0%	0%	0%	C	0.118	F	0.640	1500	G	2011
(4703) Steeplechase Dr	0.07	980	R								NA		NA			08/06/2006
(4703) Steeplechase Dr	0.02	450	R								NA		NA			08/06/2006
(4703) Steeplechase Dr	0.04	370	R								NA		NA			08/08/2006
(4703) Steeplechase Dr	0.07	310	R								NA		NA			08/06/2006
(4704) Whip Rd	0.07	180	R								NA		NA			12/17/2008
(4704) Whip Rd	0.10	180	R								NA		NA			12/17/2008
(4705) Trophy Lane	0.11	120	R								NA		NA			12/17/2008
(4705) Trophy Lane	0.05	50	R								NA		NA			1996
(4706) Silver Fox Lane	0.09	100	R								NA		NA			1996
(4706) Silver Fox Lane	0.09	NA									NA		NA			
(4706) Silver Fox Lane	0.05	130	R								NA		NA			12/17/2008
(4707) Triple Crown Rd	0.17	600	R								NA		NA			08/06/2006
(4707) Triple Crown Rd	0.21	560	R								NA		NA			08/06/2006
(4707) Triple Crown Rd	0.07	530	R								NA		NA			08/06/2006
(4708) Trotter Lane	0.09	80	R								NA		NA			1996
(4708) Trotter Lane	0.05	180	R								NA		NA			1996
(4708) Bugle Lane	0.07	90	R								NA		NA			1996
(4708) Bugle Lane	0.07	90	R								NA		NA			1996
(4709) Old Trace Lane	0.08	90	R								NA		NA			1996

Virginia Department of Transportation
Traffic Engineering Division
2011
Annual Average Daily Traffic Volume Estimates By Section of Route
Fairfax Maintenance Area

Route	Length	AADT	QA	4Tire	Bus	-----Truck-----				QC	K Factor	QK	Dir Factor	AAWDT	QW	Year
						2Axle	3+Axle	1Trail	2Trail							
Fairfax County																
(4710) Paddock Lane	0.07	90	R			From: Cul-de-Sac					NA			NA		1996
(4710) Paddock Lane	0.02	140	R			To: 29-4703 Steeplechase Dr					NA			NA		08/04/2006
(4710) Paddock Lane	0.08	150	R			From: 29-4776					NA			NA		08/04/2006
(4710) Paddock Lane	0.04	170	R			To: 29-4777 Swaps Ct					NA			NA		08/04/2006
(4710) Paddock Lane	0.06	200	R			From: 29-4778 Citation Ct					NA			NA		08/04/2006
(4710) Paddock Lane	0.11	230	R			To: 29-4779 Nashua Ct					NA			NA		08/04/2006
(4710) Paddock Lane						From: 29-4701 Colts Neck Rd										
(4711) Hounds Lane	0.07	70	R			To: Cul-de-Sac					NA			NA		1996
(4711) Hounds Lane						From: 29-4701 Colts Neck Rd										
(4712) Basset Lane	0.10	100	R			To: Cul-de-Sac					NA			NA		1996
(4712) Basset Lane						From: 29-4701 Colts Neck Rd										
(4713) Stirrup Rd	0.04	380	R			From: 29-4701 Colts Neck Rd					NA			NA		12/17/2008
(4713) Stirrup Rd						To: Dead End; Gap Terminus										
(4713) Stirrup Rd	0.20	240	R			From: Dead End; Gap					NA			NA		1996
(4713) Stirrup Rd	0.16	150	R			To: 29-4713 Stirrup Rd					NA			NA		1996
(4713) Stirrup Rd						From: Dead End										
(4714) Fowlers Lane	0.11	100	R			To: Dead End					NA			NA		1996
(4714) Fowlers Lane						From: 29-4704 Whip Rd										
(4714) Fowlers Lane	0.08	80	R			To: Dead End					NA			NA		1996
(4715) Pegasus Lane	0.15	140	R			From: 29-673 Lawyers Rd					NA			NA		1996
(4715) Pegasus Lane						To: Cul-de-Sac										
(4716) Charlestown Lane	0.09	120	R			From: 29-673 Lawyers Rd					NA			NA		1996
(4716) Charlestown Lane						To: Cul-de-Sac										
(4717) Fauquier Lane	0.17	120	R			From: 29-673 Lawyers Rd					NA			NA		1996
(4717) Fauquier Lane						To: Dead End										
(4718) Riders Lane	0.17	370	R			From: 29-4703 Steeplechase Dr					NA			NA		08/09/2005
(4718) Riders Lane						To: 29-4799 Wild Cherry Pl										
(4718) Riders Lane	0.18	300	R			From: 29-5324 W, Blue Spruce Rd					NA			NA		08/09/2005
(4718) Riders Lane	0.06	320	R			To: 29-5366 Heath Pl					NA			NA		08/09/2005
(4718) Riders Lane	0.06	240	R			From: 29-5367 Heathcliff Lane					NA			NA		08/09/2005
(4718) Riders Lane	0.13	200	R			To: 29-5324 E, Blue Spruce Rd					NA			NA		08/09/2005
(4718) Riders Lane	0.04	430	R			From: 29-5323 Tree Fern Ct					NA			NA		08/09/2005
(4718) Riders Lane						To: 29-5323 Tree Fern Ct										

Virginia Department of Transportation
Traffic Engineering Division
2011
Annual Average Daily Traffic Volume Estimates By Section of Route
Fairfax Maintenance Area

Route	Length	AADT	QA	4Tire	Bus	-----Truck-----				QC	K Factor	QK	Dir Factor	AAWDT	QW	Year
						2Axle	3+Axle	1Trail	2Trail							
Fairfax County																
(4718) Riders Lane	0.13	350	R									NA		NA		08/09/2005
						From: 29-5323 Tree Fern Ct										
(4718) Riders Lane	0.03	530	R									NA		NA		08/09/2005
						To: 29-5322 Spanish Moss Ct										
(4718) Goldcup Lane	0.10	120	R									NA		NA		1996
						From: 29-673 Lawyers Rd										
						To: Cul-de-Sac										
(4719) Myrtle Lane	0.10	130	R									NA		NA		08/09/2005
						From: 29-7503 Stoneledge Ct										
(4719) Myrtle Lane	0.13	360	R									NA		NA		08/09/2005
						From: 29-5311 Fieldstone Lane										
(4719) Myrtle Lane	0.06	410	R									NA		NA		08/09/2005
						From: 29-4747 Running Cedar Rd										
(4719) Myrtle Lane	0.05	510	R									NA		NA		08/09/2005
						From: 29-5310 Handlebar Rd										
(4719) Myrtle Lane	0.06	260	R									NA		NA		1996
						From: 29-673 Lawyers Rd										
(4719) Myrtle Lane	0.13	140	R									NA		NA		1996
						From: T-Intersection										
(4719) Myrtle Lane	0.08	70	R									NA		NA		1996
						From: East Cul-de-Sac										
						To: T- Intersection										
(4720) Soapstone Dr	0.74	1800	R									NA		NA		1996
						From: Dead End										
(4720) Soapstone Dr	0.42	5000	G	99%	0%	0%	0%	0%	0%	F	0.117	F	0.683	4700	G	2011
						From: 29-673 Lawyers Rd										
(4720) Soapstone Dr	0.59	6900	G	99%	0%	0%	0%	0%	0%	F	0.114	F	0.725	7300	G	2011
						From: 29-4721 Glade Dr										
(4720) Soapstone Dr	0.90	6300	G	99%	0%	0%	0%	0%	0%	C	0.124	F	0.731	6800	G	2011
						From: 29-5329 South Lakes Dr										
(4721) Glade Dr	1.27	5700	G	99%	1%	1%	0%	0%	0%	F	0.090	F	0.595	6200	G	2011
						From: 29-5320 Sunrise Valley Dr										
(4721) Glade Dr	0.18	10000	G	99%	1%	1%	0%	0%	0%	C	0.09	F	0.688	12000	G	2011
						From: 29-5320 Sunrise Valley Dr										
(4721) Glade Dr	0.35	5300	G	99%	1%	1%	0%	0%	0%	F	0.090	F	0.540	5800	G	2011
						From: 29-602 Reston Pkwy										
(4721) Glade Dr	0.92	4200	G	99%	1%	1%	0%	0%	0%	F	0.095	F	0.604	4600	G	2011
						From: 29-4701 Colts Neck Rd										
(4721) Glade Dr	1.21	2000	G	99%	1%	1%	0%	0%	0%	F	0.096	F	0.578	2100	G	2011
						From: 29-5328 Charterhouse Cir. Gap										
(4722) Pinoak Lane	0.04	60	R									NA		NA		1996
						From: 29-4720 Soapstone Dr										
(4722) Pinoak Lane	0.04	270	R									NA		NA		1996
						From: 29-673 Lawyers Rd										
(4722) Pinoak Lane	0.20	180	R									NA		NA		1996
						From: 29-4738 Virgate Lane										
						To: Cul-de-Sac										
(4723) Delevan Dr	0.12	70	R									NA		NA		1996
						From: 29-8955 Dylan Schar Ct										
						To: 29-4724 Calkins Rd										

Virginia Department of Transportation
Traffic Engineering Division
2011
Annual Average Daily Traffic Volume Estimates By Section of Route
Fairfax Maintenance Area

Route	Length	AADT	QA	4Tire	Bus	-----Truck-----				QC	K Factor	QK	Dir Factor	AAWDT	QW	Year
						2Axle	3+Axle	1Trail	2Trail							
Fairfax County																
(4723) Delevan Dr	0.04	60	R								NA		NA			1996
(4724) Calkins Rd	0.06	60	R								NA		NA			1996
(4724) Calkins Rd	0.33	310	R								NA		NA			1996
(4724)	0.03	NA									NA		NA			
(4725) Village Rd	0.06	7700	G	98%	1%	1%	0%	0%	0%	F	0.081	F	0.564	8200	G	2011
(4726) North Shore Dr	0.58	5400	R								NA		NA			1993
(4726) North Shore Dr	1.65	3900	G	98%	1%	1%	0%	0%	0%	F	0.1	F	0.596	4100	G	2011
(4726) North Shore Dr	0.47	5300	G	98%	1%	1%	0%	0%	0%	C	0.095	F	0.549	5600	G	2011
(4726) North Shore Dr	0.84	2200	R								NA		NA			08/29/2005
(4727) Fairway Dr	0.70	1500	R								NA		NA			08/29/2005
(4728) Hook Rd	0.28	240	R								NA		NA			1996
(4728) Orchard Lane	0.12	600	R								NA		NA			1996
(4729) South Shore Rd	0.13	120	R								NA		NA			1986
(4729) South Shore Rd	0.13	130	R								NA		NA			1986
(4730) Red Oak Cir	0.03	40	R								NA		NA			1996
(4730) Red Oak Cir	0.07	400	R								NA		NA			1996
(4731) Shagbark Circle	0.03	60	R								NA		NA			1996
(4732) Greenbriar Circle	0.03	60	R								NA		NA			1996
(4733) Wainwright Dr	0.39	1300	R								NA		NA			08/29/2005
(4733) Wainwright Dr	0.18	1100	R								NA		NA			08/29/2005
(4734) Beaver Cir	0.03	40	R								NA		NA			1996

Virginia Department of Transportation
Traffic Engineering Division
2011
Annual Average Daily Traffic Volume Estimates By Section of Route
Fairfax Maintenance Area

Route	Length	AADT	QA	4Tire	Bus	-----Truck-----				QC	K Factor	QK	Dir Factor	AAWDT	QW	Year
						2Axle	3+Axle	1Trail	2Trail							
Fairfax County																
(4735) Vantage Hill Rd	0.14	1300	R			From: 29-4733					NA			NA		1986
						To: Cul-de-Sac										
(4736) Links Dr	0.37	1700	R			From: 29-4726 W, North Shore Dr					NA			NA		1996
						To: 29-4775 Wedge Dr										
(4736) Links Dr	0.05	1500	R			From: 29-4726 E, North Shore Dr					NA			NA		1996
						To: Cul-de-Sac										
(4737) Moorings Dr	0.20	1400	R			From: 29-4726 North Shore Dr					NA			NA		1996
						To: 29-4722 Pinoak Lane										
(4738) Virgate Lane	0.06	80	R			From: Cul-de-Sac					NA			NA		1996
						To: 29-673 Lawyers Rd										
(4739) Drop Forge Lane	0.06	230	R			From: Cul-de-Sac; Gap					NA			NA		1996
						To: Cul-de-Sac; Gap Terminus										
(4739) Drop Forge Lane	0.10	90	R			From: T-Intersection					NA			NA		1996
						To: Cul-de-Sac										
(4739) Drop Forge Lane	0.14	120	R			From: 29-673 Lawyers Rd					NA			NA		1996
						To: Cul-de-Sac										
(4740) Pony Lane	0.03	40	R			From: Dead End					NA			NA		1996
						To: 29-4742 Red Clover Ct										
(4741) Clipstone Lane	0.10	100	R			From: 29-4720 Soapstone Dr					NA			NA		1996
						To: 29-4741 Clipstone Lane										
(4741) Clipstone Lane	0.05	180	R			From: Cul-de-Sac					NA			NA		1996
						To: 29-673 Lawyers Rd										
(4742) Red Clover Ct	0.06	70	R			From: Cul-de-Sac					NA			NA		1996
						To: 29-673 Lawyers Rd										
(4743) Farrier Lane	0.10	120	R			From: Cul-de-Sac					NA			NA		1996
						To: Cul-de-Sac										
(4744) Tack Lane	0.09	60	R			From: 29-673 Lawyers Rd					NA			NA		1996
						To: 29-673 Lawyers Rd										
(4745) Appaloosa Ct	0.06	90	R			From: Cul-de-Sac					NA			NA		09/18/2000
						To: 29-4701 Colts Neck Rd										
(4746) Jackstay Ter	0.04	60	R			From: Cul-de-Sac					NA			NA		09/18/2000
						To: 29-4720 Soapstone Dr										
(4747) Running Cedar Rd	0.13	430	R			From: 29-4748 Wood Fern Ct					NA			NA		08/09/2005
						To: 29-5314 Foxcroft Way										
(4747) Running Cedar Rd	0.07	240	R			From: 29-5313 Bramblebush Ct					NA			NA		08/09/2005
						To: 29-5314 Foxcroft Way										
(4747) Running Cedar Rd	0.05	450	R			From: 29-5313 Bramblebush Ct					NA			NA		1996
						To: 29-4719										
(4747) Running Cedar Rd	0.25	620	R			From: 29-4719					NA			NA		1996
						To: 29-4719										

Virginia Department of Transportation
Traffic Engineering Division
2011
Annual Average Daily Traffic Volume Estimates By Section of Route
Fairfax Maintenance Area

Route	Length	AADT	QA	4Tire	Bus	-----Truck-----				QC	K Factor	QK	Dir Factor	AAWDT	QW	Year
						2Axle	3+Axle	1Trail	2Trail							
Fairfax County																
(4748) Wood Fern Ct	0.04	30	R			From: 29-4747 Running Cedar Rd To: Cul-de-Sac					NA			NA		1986
(4749) Canter Lane	0.12	130	R			From: Dead End					NA			NA		07/05/2000
(4749) Canter Lane	0.14	330	R			From: 29-4770 Oldwick Ct To: 29-4703 Steeplechase Dr					NA			NA		07/05/2000
(4750) Paddington Lane	0.25	3200	R			From: Dead End					NA			NA		02/04/2004
(4750) Paddington Lane	0.31	1600	R			From: US 29 Lee Highway					NA			NA		02/04/2004
(4750) Paddington Lane	0.23	1600	R			From: 29-5450 Gothwaite Dr To: 29-662 Stone Rd					NA			NA		02/04/2004
(4751) Lee Hwy Frontage	0.04	730	R			From: FR-911 Lee Hwy Frontage To: 29-4750 Paddington Lane					NA			NA		02/04/2004
(4751)	0.01	400	R			From: US 29; 29-4750 To: FR-900					NA			NA		02/04/2004
(4752) Fox Clove Rd	0.43	370	R			From: 29-5324 Blue Spruce Rd					NA			NA		1996
(4752) Fox Clove Rd	0.08	220	R			From: 29-4720 Soapstone Dr					NA			NA		1996
(4752) Fox Clove Rd	0.04	8	R			From: 29-4753 Penny Royal Lane To: Dead End					NA			NA		1996
(4753) Penny Royal Lane	0.11	90	R			From: 0.11 MS 29-4752					NA			NA		07/05/2000
(4753) Penny Royal Lane	0.13	120	R			From: 29-4752 Fox Clove Rd To: Dead End					NA			NA		07/05/2000
(4754) Blue Smoke Trail	0.03	9	R			From: Dead End					NA			NA		1996
(4754) Blue Smoke Trail	0.07	100	R			From: 29-4769 Checkerberry Ct					NA			NA		1996
(4754) Blue Smoke Trail	0.17	200	R			From: 29-4720 Soapstone Dr To: Dead End					NA			NA		1996
(4755) Carlbern Dr	1.05	4100	R			From: 29-6977 To: 29-620 Braddock Rd					NA			NA		07/23/2001
(4756) Greymont Dr	0.24	100	R			From: 29-4905 Rowena Dr					NA			NA		1986
(4756) Greymont Dr	0.05	350	R			From: 29-6284 Euphrates Ct					NA			NA		02/04/2004
(4756) Greymont Dr	0.06	320	R			From: 29-4759 Boydell Dr					NA			NA		02/04/2004
(4756) Greymont Dr	0.06	280	R			From: 29-4755 W, Carlbern Dr					NA			NA		02/04/2004
(4756) Greymont Dr	0.25	670	R			From: 29-4757 W, Ritchie Rd To: 29-4762 Claret Pl					NA			NA		02/04/2004

Virginia Department of Transportation
Traffic Engineering Division
2011
Annual Average Daily Traffic Volume Estimates By Section of Route
Fairfax Maintenance Area

Route	Length	AADT	QA	4Tire	Bus	-----Truck-----				QC	K Factor	QK	Dir Factor	AAWDT	QW	Year
						2Axle	3+Axle	1Trail	2Trail							
Fairfax County																
(4756) Greymont Dr	0.08	560	R									NA		NA		02/04/2004
						From: 29-4762 Claret Pl										
						To: 29-4757 E, Ritchie Rd										
(4756) Greymont Dr	0.08	440	R									NA		NA		02/04/2004
						From: 29-4755 E, Carlbern Dr										
(4757) Ritchie Rd	0.24	140	R									NA		NA		1986
						From: 29-4756 Greymont Dr										
						To: 29-4756 Greymont Dr										
(4758) Ottawa Rd	0.21	210	R									NA		NA		07/26/2001
						From: 29-4905 Rowena Dr										
						To: 29-4764 Ponderlay Dr										
(4758) Ottawa Rd	0.06	490	R									NA		NA		07/26/2001
						From: 29-4755 E, Carlbern Dr										
(4758) Ottawa Rd	0.06	1000	R									NA		NA		07/26/2001
						From: 29-4767 Tarleton Dr										
(4758) Ottawa Rd	0.06	600	R									NA		NA		01/21/2004
						From: 29-4768 Ulderic Dr										
(4758) Ottawa Rd	0.05	680	R									NA		NA		07/26/2001
						From: 29-4765 E, Kamputa Dr										
(4758) Ottawa Rd	0.06	270	R									NA		NA		07/26/2001
						From: 29-4972 Jarski Ct										
(4758) Olddale Rd	0.22	220	R									NA		NA		07/26/2001
						From: 29-4904 Barrymore Rd										
(4758) Olddale Rd	0.19	490	R									NA		NA		07/26/2001
						From: 29-4765 W, Kamputa Dr										
(4758) Olddale Rd	0.06	430	R									NA		NA		07/26/2001
						From: 29-6977 Pamela Dr										
(4758) Olddale Rd	0.12	490	R									NA		NA		07/26/2001
						From: 29-4755 W, Carlbern Dr										
(4759) Boydell Dr	0.08	80	R									NA		NA		07/15/2000
						From: 29-4756										
						To: Cul-de-Sac										
(4760) Wood Home Rd	0.11	340	R									NA		NA		07/23/2001
						From: 29-4755 W, Carlbern Dr										
						To: 29-4946 Vinson Pl										
(4760) Wood Home Rd	0.22	180	R									NA		NA		07/23/2001
						From: 29-4755 E, Carlbern Dr										
(4761) Latshaw Rd	0.06	190	R									NA		NA		01/21/2004
						From: 29-4763 Cranoke St										
						To: 29-4755 Carlbern Dr										
(4762) Claret Pl	0.06	510	R									NA		NA		01/21/2004
						From: 29-4765 Kamputa Dr										
						To: 29-4756										
(4763) Cranoke St	0.11	320	R									NA		NA		07/24/2001
						From: Cul-de-Sac										
						To: 29-4766 Hibner St										
(4763) Cranoke St	0.18	960	R									NA		NA		07/24/2001
						From: 29-4765 Kamputa Dr										
(4763) Cranoke St	0.52	1300	R									NA		NA		07/24/2001
						From: 29-620 Braddock Rd										
(4764) Ponderlay Dr	0.15	100	R									NA		NA		01/21/2004
						From: 29-4905 Rowena Dr										
						To: 29-4758										

Virginia Department of Transportation
 Traffic Engineering Division
 2011
 Annual Average Daily Traffic Volume Estimates By Section of Route
 Fairfax Maintenance Area

Route	Length	AADT	QA	4Tire	Bus	-----Truck-----				QC	K Factor	QK	Dir Factor	AAWDT	QW	Year
						2Axle	3+Axle	1Trail	2Trail							
Fairfax County																
(4765) Kamputa Dr	0.16	260	R			From: 29-4758 WEST					NA		NA			07/24/2001
(4765) Kamputa Dr	0.16	350	R			To: 29-4904					NA		NA			07/24/2001
(4765) Kamputa Dr	0.06	750	R			From: 29-4758 EAST					NA		NA			07/24/2001
(4765) Kamputa Dr	0.17	830	R			To: 29-4970 W, Jaslow St					NA		NA			07/24/2001
(4765) Kamputa Dr	0.03	1400	R			From: 29-4970 E, Jaslow St					NA		NA			07/24/2001
(4765) Kamputa Dr	0.06	1700	R			To: 29-4762 Claret Pl					NA		NA			07/24/2001
(4765) Kamputa Dr	0.20	4800	R			From: 29-4763 Cranoke St					NA		NA			07/24/2001
(4765) Kamputa Dr						To: 29-7346 Awbrey Patent Dr										
(4766) Hibner St	0.03	8	R			From: Dead End					NA		NA			01/21/2004
(4766) Hibner St						To: 29-4763 Cranoke St										
(4767) Tarleton Dr	0.17	180	R			From: 29-4904					NA		NA			07/24/2001
(4767) Tarleton Dr						To: 29-4758										
(4768) Ulderic Dr	0.17	170	R			From: 29-4904					NA		NA			07/24/2001
(4768) Ulderic Dr						To: 29-4758										
(4769) Checkerberry Ct	0.08	60	R			From: 29-4754 Blue Smoke Trail					NA		NA			1996
(4769) Checkerberry Ct						To: Cul-de-Sac										
(4770) Oldwick Ct	0.05	60	R			From: Cul-de-Sac					NA		NA			1996
(4770) Oldwick Ct						To: 29-4749 Canter Lane										
(4771) Aintree Lane	0.23	170	R			From: 29-4703 Steeplechase Dr					NA		NA			1996
(4771) Aintree Lane						To: Cul-de-Sac										
(4772) Sourwood Lane	0.13	160	R			From: West Cul-de-Sac					NA		NA			1996
(4772) Sourwood Lane	0.15	290	R			To: Red Maple Lane					NA		NA			12/17/2008
(4772) Sourwood Lane						From: East Cul-de-Sac										
(4772) Sourwood Lane						To: Sourwood Lane										
(4772) Red Maple Lane	0.11	410	R			From: 29-4721 Glade Dr					NA		NA			1996
(4772) Red Maple Lane						To: Cul-de-Sac										
(4773) Black Cap Lane	0.07	70	R			From: Cul-de-Sac					NA		NA			1996
(4773) Black Cap Lane	0.13	140	R			To: 29-4773 T Int					NA		NA			1996
(4773) Black Cap Lane	0.03	210	R			From: Cul-de-Sac; Gap Terminus					NA		NA			1996
(4773) Black Cap Lane						To: Cul-de-Sac										
(4774) Putter Lane	0.07	60	R			From: Cul-de-Sac					NA		NA			1996
(4774) Putter Lane						To: 29-4726 North Shore Dr										
(4775) Wedge Dr	0.05	60	R			From: Cul-de-Sac					NA		NA			1996
(4775) Wedge Dr						To: 29-4726 North Shore Dr										

Virginia Department of Transportation
Traffic Engineering Division
2011
Annual Average Daily Traffic Volume Estimates By Section of Route
Fairfax Maintenance Area

Route	Length	AADT	QA	4Tire	Bus	-----Truck-----				QC	K Factor	QK	Dir Factor	AAWDT	QW	Year
						2Axle	3+Axle	1Trail	2Trail							
Fairfax County																
(4775) Wedge Dr	0.31	240	R			From: 29-4726 North Shore Dr					NA			NA		1996
						To: 29-4736 Links Dr										
(4776) Dark Star Ct	0.03	70	R			From: Cul-de-Sac					NA			NA		1996
						To: 29-4710 Paddock Lane										
(4777) Swaps Ct	0.03	40	R			From: 29-4710 Paddock Lane					NA			NA		1996
						To: Cul-de-Sac										
(4778) Citation Ct	0.03	60	R			From: 29-4710 Paddock Lane					NA			NA		1996
						To: Cul-de-Sac										
(4779) Nashua Ct	0.03	50	R			From: Cul-de-Sac					NA			NA		1996
						To: 29-4710 Paddock Lane										
(4780) Venetian Ct	0.03	50	R			From: 29-4703 Steeplechase Dr					NA			NA		1996
						To: Cul-de-Sac										
(4781) Gallant Fox Ct	0.03	50	R			From: 29-4703 Steeplechase Dr					NA			NA		1996
						To: Cul-de-Sac										
(4782) Hunt Club Rd	0.06	1600	R			From: 29-4783 Ring Road					NA			NA		1986
						To: 29-4793 Buttermilk Lane										
(4782) Hunt Club Rd	0.34	1100	R			From: 29-1212					NA			NA		08/31/2005
						To: 29-1212										
(4783) Ring Rd	0.17	1300	R			From: 29-4726 North Shore Dr					NA			NA		08/29/2005
						To: 29-4784 Deep Run Lane										
(4783) Ring Rd	0.10	840	R			From: 29-4784 Deep Run Lane					NA			NA		08/29/2005
						To: 29-4786 Westhills Lane										
(4783) Ring Rd	0.12	440	R			From: 29-4786 Westhills Lane					NA			NA		08/29/2005
						To: 29-4782 Hunt Club Rd										
(4783) Ring Rd	0.07	780	R			From: 29-4782 Hunt Club Rd					NA			NA		08/29/2005
						To: 29-4792 Thanlet Lane										
(4783) Ring Rd	0.04	850	R			From: 29-4792 Thanlet Lane					NA			NA		08/29/2005
						To: 29-4791 Aldenham Lane										
(4783) Ring Rd	0.13	960	R			From: 29-4791 Aldenham Lane					NA			NA		08/29/2005
						To: 29-4726 North Shore Dr										
(4784) Deep Run Lane	0.10	100	R			From: Dead End					NA			NA		1996
						To: 29-4783 Ring Road										
(4784) Deep Run Lane	0.08	170	R			From: 29-4783 Ring Road					NA			NA		1996
						To: 29-4785 Marchmont Ct										
(4784) Deep Run Lane	0.04	50	R			From: 29-4785 Marchmont Ct					NA			NA		1996
						To: Dead End										
(4785) Marchmont Ct	0.03	40	R			From: Cul-de-Sac					NA			NA		1996
						To: 29-4784 Deep Run Lane										
(4786) Westhills Lane	0.12	140	R			From: Cul-de-Sac					NA			NA		1996
						To: 29-4783 Ring Road										
(4787) Becontree Lane	0.34	1200	R			From: 29-6330 Becontree Lake Dr					NA			NA		08/29/2005
						To: 29-4726 North Shore Dr										

Virginia Department of Transportation
Traffic Engineering Division
2011
Annual Average Daily Traffic Volume Estimates By Section of Route
Fairfax Maintenance Area

Route	Length	AADT	QA	4Tire	Bus	-----Truck-----				QC	K Factor	QK	Dir Factor	AAWDT	QW	Year
						2Axle	3+Axle	1Trail	2Trail							
Fairfax County																
(4788) Turf Lane	0.05	60	R								NA			NA		1996
(4789) Sweetbay Lane	0.11	130	R								NA			NA		1996
(4790) Catalpa Ct	0.09	100	R								NA			NA		1996
(4791) Aldenham Lane	0.29	260	R								NA			NA		1996
(4791) Aldenham Lane	0.06	310	R								NA			NA		1996
(4791) Earnshaw Ct	0.05	60	R								NA			NA		1996
(4792) Thanlet Lane	0.11	260	R								NA			NA		08/29/2005
(4792) Thanlet Lane	0.13	180	R								NA			NA		08/29/2005
(4793) Buttermilk Lane	0.15	160	R								NA			NA		1996
(4794) Tumbletree Way	0.11	250	R								NA			NA		12/17/2008
(4794) Tumbletree Way	0.04	70	R								NA			NA		1996
(4795) Acton Dr	0.07	330	R								NA			NA		12/17/2008
(4796) Hunting Horn Lane	0.12	180	R								NA			NA		1996
(4796) Hunting Horn Lane	0.07	150	R								NA			NA		12/17/2008
(4796) Hunting Horn Lane	0.06	140	R								NA			NA		1996
(4797) Short Ridge Rd	0.07	70	R								NA			NA		1996
(4798) Deerdell Lanr	0.11	90	R								NA			NA		1996
(4799) Wild Cherry Pl	0.18	160	R								NA			NA		1996
(4800) Guysborough Dr	0.11	1300	R								NA			NA		1986
(4801) Commonwealth Blvd	0.61	2600	G	99%	1%	0%	0%	0%	0%	F	0.102	F	0.598	2700	G	2011

Virginia Department of Transportation
Traffic Engineering Division
2011
Annual Average Daily Traffic Volume Estimates By Section of Route
Fairfax Maintenance Area

Route	Length	AADT	QA	4Tire	Bus	-----Truck-----				QC	K Factor	QK	Dir Factor	AAWDT	QW	Year
						2Axle	3+Axle	1Trail	2Trail							
Fairfax County																
(4801) Commonwealth Blvd	0.23	4400	G	99%	1%	0%	0%	0%	0%	F	0.119	F	0.526	4700	G	2011
From: 29-5172 Wheatstone Dr																
(4801) Commonwealth Blvd	0.60	6000	G	99%	1%	0%	0%	0%	0%	F	0.099	F	0.62	6300	G	2011
To: 29-4815 W; Gainsborough Dr																
(4801) Commonwealth Blvd	0.43	5400	G	99%	1%	0%	0%	0%	0%	C	0.097	F	0.672	5800	G	2011
To: 29-4807 Pommeroy Dr																
To: 29-651 Guinea Rd																
(4802) Richardson Dr	0.83	710	R								NA			NA		1991
From: Dead End																
To: 29-4801 Commonwealth Blvd																
(4803) Thackery Ct	0.09	80	R								NA			NA		1986
From: 0.09 MS 29-4801																
(4803) Thackery Ct	0.06	60	R								NA			NA		1986
To: 29-4801 Commonwealth Blvd																
To: Dead End																
(4804) Marvell Lane	0.16	300	R								NA			NA		1986
From: 29-4864																
To: 29-4802 Richardson Dr																
(4805) Sterne Ct	0.05	40	R								NA			NA		1986
From: Dead End																
To: 29-4802 Richardson Dr																
(4806) Walport Lane	0.08	60	R								NA			NA		1986
From: 29-4801 Commonwealth Blvd																
To: Cul-de-Sac																
(4807) Pommeroy Dr	0.09	1300	R								NA			NA		1986
From: 29-906																
To: 29-4802 Richardson Dr																
(4807) Pommeroy Dr	0.11	1200	R								NA			NA		1986
From: 29-4802 Richardson Dr																
To: 29-4897 Morley Ct																
(4807) Pommeroy Dr	0.15	1100	R								NA			NA		1986
From: 29-4897 Morley Ct																
To: 29-4864																
(4807) Pommeroy Dr	0.14	1200	R								NA			NA		1986
From: 29-4864																
To: 29-4861 Bacon Ct																
(4807) Pommeroy Dr	0.18	1300	R								NA			NA		1986
From: 29-4861 Bacon Ct																
To: 29-4808 Galsworth Ct																
(4807) Pommeroy Dr	0.05	1500	R								NA			NA		1986
From: 29-4808 Galsworth Ct																
To: 29-4801 Commonwealth Blvd																
(4808) Galsworth Ct	0.14	110	R								NA			NA		1986
From: 29-4807 Pommeroy Dr																
To: Cul-de-Sac																
(4809) Coleridge Dr	0.04	90	R								NA			NA		01/23/2002
From: Dead End																
To: 29-4814 Swift Ct																
(4809) Coleridge Dr	0.07	140	R								NA			NA		1986
From: 29-4814 Swift Ct																
To: 29-4801 Commonwealth Blvd																
(4809) Coleridge Dr	0.10	1300	R								NA			NA		1986
From: 29-4801 Commonwealth Blvd																
To: 29-832 Powell Rd																
(4809) Coleridge Dr	0.05	640	R								NA			NA		1986
From: 29-832 Powell Rd																
To: 29-4812 Cove Rd																
(4809) Coleridge Dr	0.17	530	R								NA			NA		1986
From: 29-4812 Cove Rd																
To: 29-4810 Dequincey Dr																
(4810) Dequincey Dr	0.20	1400	R								NA			NA		1991
From: 29-4810 Dequincey Dr																
To: Dead End; Gap Terminus																

Virginia Department of Transportation
Traffic Engineering Division
2011
Annual Average Daily Traffic Volume Estimates By Section of Route
Fairfax Maintenance Area

Route	Length	AADT	QA	4Tire	Bus	-----Truck-----				QC	K Factor	QK	Dir Factor	AAWDT	QW	Year
						2Axle	3+Axle	1Trail	2Trail							
Fairfax County																
(4810) Dequincey Dr	0.26	1400	R			From: Dead End Gap					NA			NA		1991
(4810) Dequincey Dr	0.06	1600	R			To: 29-4812 Cove Rd					NA			NA		1986
(4810) Dequincey Dr	0.19	1800	R			From: 29-5993					NA			NA		1986
(4810) Dequincey Dr	0.04	1900	R			To: 29-5997 Rustburg Pl					NA			NA		1986
(4810) Dequincey Dr						From: 29-620 Braddock Rd										
(4811) Becket Ct	0.12	110	R			To: 29-4810 Dequincey Dr					NA			NA		1986
(4811) Becket Ct						From: Cul-de-Sac										
(4812) Cove Rd	0.10	390	R			To: 29-4809					NA			NA		1986
(4812) Cove Rd	0.06	270	R			From: 29-5697 Vertain Ct					NA			NA		1986
(4812) Cove Rd	0.06	40	R			To: Dead End; Gap					NA			NA		1986
(4812) Cove Rd						From: 29-4810 Dequincey Dr										
(4813) Trefor Ct	0.04	30	R			To: 29-4533					NA			NA		1986
(4813) Trefor Ct						From: Cul-de-Sac										
(4814) Swift Ct	0.05	90	R			To: Cul-de-Sac					NA			NA		01/23/2002
(4814) Swift Ct						From: 29-4809										
(4815) Gainsborough Dr	0.94	2300	R			To: 29-5498 Roberts Rd					NA			NA		09/19/2001
(4815) Gainsborough Dr	1.30	1800	R			From: 29-4801 Commonwealth Blvd					NA			NA		09/19/2001
(4815) Gainsborough Dr						To: 29-4801 W, Commonwealth Blvd										
(4815) Gainsborough Dr						From: 29-4801 E, Commonwealth Blvd										
(4816) Lavery Ct	0.16	230	R			To: 29-4801 Commonwealth Blvd					NA			NA		08/15/2001
(4816) Lavery Ct						From: Dead End										
(4817) Eastlake Dr	0.07	450	R			To: 29-4815 NORTH					NA			NA		09/19/2001
(4817) Eastlake Dr	0.10	190	R			From: 29-4898 N, Stonington Dr					NA			NA		09/19/2001
(4817) Eastlake Dr	0.06	240	R			To: 29-5125					NA			NA		09/19/2001
(4817) Eastlake Dr	0.17	340	R			From: 29-4875 Latimer Ct					NA			NA		09/19/2001
(4817) Eastlake Dr	0.08	510	R			To: 29-4878 Ellington Ct					NA			NA		09/19/2001
(4817) Eastlake Dr	0.06	950	R			From: 29-4898 S, Stonington Dr					NA			NA		09/19/2001
(4817) Eastlake Dr						To: 29-4815 SOUTH										
(4818) Pumphrey Dr	0.18	540	R			From: 29-4801 MID, Commonwealth Blvd					NA			NA		09/19/2001
(4818) Pumphrey Dr	0.07	180	R			To: 29-5490 Spring Rock Ct					NA			NA		09/19/2001
(4818) Pumphrey Dr	0.11	200	R			From: 29-5489 Pumphrey Ct					NA			NA		09/19/2001
(4818) Pumphrey Dr						To: 29-4801 W, Commonwealth Blvd										

Virginia Department of Transportation
Traffic Engineering Division
2011
Annual Average Daily Traffic Volume Estimates By Section of Route
Fairfax Maintenance Area

Route	Length	AADT	QA	4Tire	Bus	-----Truck-----				QC	K Factor	QK	Dir Factor	AAWDT	QW	Year
						2Axle	3+Axle	1Trail	2Trail							
Fairfax County																
(4818) Pumphrey Dr	0.22	570	R								NA			NA		09/20/2001
(4818) Pumphrey Dr	0.19	460	R								NA			NA		09/20/2001
(4818) Pumphrey Dr	0.14	500	R								NA			NA		09/20/2001
(4819) Whitefield St	0.14	390	R								NA			NA		09/18/2001
(4819) Whitefield St	0.04	60	R								NA			NA		09/18/2001
(4820) Point Pleasant Dr	1.37	1800	R								NA			NA		1991
(4820) Point Pleasant Dr	0.76	1800	R								NA			NA		1991
(4820) Point Pleasant Dr	0.70	NA									NA			NA		
(4821) Memory Lane	0.23	300	R								NA			NA		09/28/2001
(4821) Memory Lane	0.07	270	R								NA			NA		09/28/2001
(4821) Memory Lane	0.17	290	R								NA			NA		09/28/2001
(4821) Memory Lane	0.06	170	R								NA			NA		09/28/2001
(4821) Memory Lane	0.12	690	R								NA			NA		09/28/2001
(4822) Moss Ranch Lane	0.23	220	R								NA			NA		09/28/2001
(4822) Moss Ranch Lane	0.10	290	R								NA			NA		09/28/2001
(4822) Moss Ranch Lane	0.20	160	R								NA			NA		09/28/2001
(4823) Margin Way	0.05	80	R								NA			NA		08/24/2001
(4824) Midfield Way	0.05	90	R								NA			NA		08/24/2001
(4825) Mystic Way	0.05	120	R								NA			NA		09/28/2001
(4826) Millstone Way	0.06	120	R								NA			NA		09/28/2001
(4827) Peekskill Lane	0.18	130	R								NA			NA		09/28/2001

Virginia Department of Transportation
Traffic Engineering Division
2011
Annual Average Daily Traffic Volume Estimates By Section of Route
Fairfax Maintenance Area

Route	Length	AADT	QA	4Tire	Bus	-----Truck-----				QC	K Factor	QK	Dir Factor	AAWDT	QW	Year
						2Axle	3+Axle	1Trail	2Trail							
Fairfax County																
(4828) Pennypacker Lane	0.16	310	R									NA		NA		08/24/2001
						From: 29-4840 W, Majestic Lane										
						To: 29-4839 Polaris Way										
(4828) Pennypacker Lane	0.10	290	R									NA		NA		08/24/2001
						From: 29-4827 Peekskill Lane										
(4828) Pennypacker Lane	0.06	380	R									NA		NA		08/24/2001
						From: 29-4829 Parson Lane										
(4828) Pennypacker Lane	0.08	360	R									NA		NA		08/24/2001
						From: 29-4830 Penner Lane										
(4828) Pennypacker Lane	0.03	660	R									NA		NA		08/24/2001
						From: 29-4838 Pond Way										
(4828) Pennypacker Lane	0.16	450	R									NA		NA		08/24/2001
						From: 29-4841 Pageant Lane										
(4828) Pennypacker Lane	0.04	940	R									NA		NA		08/24/2001
						To: 29-4840 E, Majestic Lane										
(4829) Parson Lane	0.10	230	R									NA		NA		08/24/2001
						From: 29-4828 Pennypacker Lane										
(4829) Parson Lane	0.05	110	R									NA		NA		08/24/2001
						From: 29-4833 Petal Ct										
(4829) Parson Lane	0.06	150	R									NA		NA		08/24/2001
						From: 29-4832 Peakview Ct										
(4829) Parson Lane	0.05	200	R									NA		NA		08/24/2001
						From: 29-4830 Penner Lane										
(4829) Parson Lane	0.19	250	R									NA		NA		08/24/2001
						From: 29-4836 Piller Way										
(4829) Parson Lane	0.05	400	R									NA		NA		08/24/2001
						From: 29-4841 Pageant Lane										
(4829) Parson Lane	0.05	400	R									NA		NA		08/24/2001
						To: 29-4840 Majestic Lane										
(4830) Penner Lane	0.08	160	R									NA		NA		08/24/2001
						From: 29-4829 Parson Lane										
(4830) Penner Lane	0.06	170	R									NA		NA		08/24/2001
						From: 29-4834 Pebble Lane										
(4830) Penner Lane	0.06	170	R									NA		NA		08/24/2001
						To: 29-4828 Pennypacker Lane										
(4831) Poplar Tree Rd	0.73	NA										NA		NA		
						From: Dead End										
(4831) Poplar Tree Rd	0.84	13000	G	99%	1%	0%	0%	0%	0%	C	0.105	F	0.656	14000	G	2011
						From: 29-657 Walney Rd										
(4831) Poplar Tree Rd	0.41	13000	G	99%	1%	0%	0%	0%	0%	F	0.102	F	0.623	13000	G	2011
						From: 29-7899 Poplar Tree Ct										
(4831) Poplar Tree Rd	0.70	3900	G	99%	1%	0%	0%	0%	0%	F	0.1	F	0.511	4100	G	2011
						From: 29-645 Stringfellow Rd										
(4832) Peakview Ct	0.07	130	R									NA		NA		08/24/2001
						From: 29-4829 Parson Lane										
						To: Cul-de-Sac										
(4833) Petal Ct	0.04	80	R									NA		NA		08/24/2001
						From: Cul-de-Sac										
						To: 29-4829 Parson Lane										
(4834) Pebble Lane	0.21	100	R									NA		NA		08/24/2001
						From: 29-4830 Penner Lane										
						To: 29-4841 Pageant Lane										

Virginia Department of Transportation
Traffic Engineering Division
2011
Annual Average Daily Traffic Volume Estimates By Section of Route
Fairfax Maintenance Area

Route	Length	AADT	QA	4Tire	Bus	-----Truck-----				QC	K Factor	QK	Dir Factor	AAWDT	QW	Year
						2Axle	3+Axle	1Trail	2Trail							
Fairfax County																
(4835) Glenville St	0.03	20	R											NA	NA	08/15/2001
(4836) Piller Way	0.05	220	R											NA	NA	08/25/2001
(4837) Pointer Way	0.05	140	R											NA	NA	08/25/2001
(4838) Pond Way	0.05	280	R											NA	NA	08/25/2001
(4839) Polaris Way	0.06	130	R											NA	NA	08/25/2001
(4840) Majestic Lane	1.34	850	R											NA	NA	09/28/2001
(4840) Majestic Lane	0.18	8800	G	99%	0%	0%	0%	0%	0%	F	0.1	F	0.632	9300	G	2011
(4840) Majestic Lane	0.25	9100	G	99%	0%	0%	0%	0%	0%	C	0.1	F	0.631	9600	G	2011
(4841) Pageant Lane	0.06	120	R											NA	NA	08/25/2001
(4841) Pageant Lane	0.05	240	R											NA	NA	08/25/2001
(4842) Pennerview Lane	0.19	450	R											NA	NA	08/25/2001
(4842) Pennerview Lane	0.03	620	R											NA	NA	08/25/2001
(4842) Pennerview Lane	0.06	800	R											NA	NA	08/25/2001
(4842) Pennerview Lane	0.06	1100	R											NA	NA	08/25/2001
(4842) Pennerview Lane	0.05	1400	R											NA	NA	08/25/2001
(4842) Pennerview Lane	0.05	2200	R											NA	NA	08/25/2001
(4843) Marble Lane	0.16	580	R											NA	NA	08/25/2001
(4843) Marble Lane	0.06	490	R											NA	NA	08/25/2001
(4843) Marble Lane	0.12	550	R											NA	NA	08/25/2001
(4844) Meadow Hill Lane	0.31	900	R											NA	NA	08/24/2001
(4845) Mill Ct	0.04	60	R											NA	NA	08/24/2001

Virginia Department of Transportation
Traffic Engineering Division
2011
Annual Average Daily Traffic Volume Estimates By Section of Route
Fairfax Maintenance Area

Route	Length	AADT	QA	4Tire	Bus	-----Truck-----				QC	K Factor	QK	Dir Factor	AAWDT	QW	Year
						2Axle	3+Axle	1Trail	2Trail							
Fairfax County																
(4846) Maepine Ct	0.07	120	R											NA		08/25/2001
(4847) Maureen Lane	0.05	430	R											NA		08/25/2001
(4847) Maureen Lane	0.06	510	R											NA		08/25/2001
(4847) Maureen Lane	0.04	1100	R											NA		08/25/2001
(4847) Maureen Lane	0.06	810	R											NA		08/25/2001
(4847) Maureen Lane	0.13	140	R											NA		08/25/2001
(4848) Middleton Lane	0.11	530	R											NA		08/25/2001
(4848) Middleton Lane	0.06	640	R											NA		08/25/2001
(4849) Misty Ct	0.04	80	R											NA		08/25/2001
(4850) Mount Echo Lane	0.19	210	R											NA		08/25/2001
(4851) Middle Ridge Dr	0.03	30	R											NA		08/16/2001
(4851) Middle Ridge Dr	0.59	2100	G	99%	0%	0%	0%	0%	0%	F	0.121	F	0.666	2200	G	2011
(4851) Middle Ridge Lane	0.31	3500	G	99%	0%	0%	0%	0%	0%	F	0.103	F	0.627	3600	G	2011
(4851) Middle Ridge Dr	0.11	4700	G	99%	0%	0%	0%	0%	0%	C	0.095	F	0.642	4900	G	2011
(4852) Minstrell Lane	0.14	230	R											NA		08/16/2001
(4852) Minstrell Lane	0.06	300	R											NA		08/16/2001
(4852) Minstrell Lane	0.07	430	R											NA		08/16/2001
(4852) Minstrell Lane	0.07	590	R											NA		08/16/2001
(4852) Minstrell Lane	0.04	1000	R											NA		08/16/2001
(4852) Minstrell Lane	0.04	930	R											NA		01/20/2004
(4853) Madeley Ct	0.09	120	R											NA		08/25/2001
(4854) Mayport Lane	0.28	170	R											NA		08/16/2001

Virginia Department of Transportation
 Traffic Engineering Division
 2011
 Annual Average Daily Traffic Volume Estimates By Section of Route
 Fairfax Maintenance Area

Route	Length	AADT	QA	4Tire	Bus	-----Truck-----				QC	K Factor	QK	Dir Factor	AAWDT	QW	Year
						2Axle	3+Axle	1Trail	2Trail							
Fairfax County																
(4855) Maylock Lane	0.21	130	R			From: 29-4820					NA			NA		08/16/2001
						To: 29-4852 Minstrell Lane										
(4856) Mellwood Lane	0.16	100	R			From: 29-4820					NA			NA		08/16/2001
						To: 29-4852 Minstrell Lane										
(4857) Maintree Ct	0.06	100	R			From: 29-4820					NA			NA		08/16/2001
						To: Cul-de-Sac										
(4858) Marboro Lane	0.09	380	R			From: 29-4820					NA			NA		08/16/2001
						To: 29-6747 Birch Pond Lane										
(4858) Marboro Lane	0.04	48	R			From: 29-4820					NA			NA		08/16/2001
						To: Cul-de-Sac										
(4859) Covent Ct	0.13	110	R			From: Cul-de-Sac					NA			NA		1986
						To: 29-4802 Richardson Dr										
(4860) Albany Ct	0.07	80	R			From: 29-2488 Mears St					NA			NA		1997
						To: Cul-de-Sac										
(4861) Bacon Ct	0.04	40	R			From: 29-4807 Pommeroy Dr					NA			NA		1986
						To: Cul-de-Sac										
(4862) Lord Ct	0.05	40	R			From: Cul-de-Sac					NA			NA		1986
						To: 29-4802 Richardson Dr										
(4863) Noyes Ct	0.05	40	R			From: 29-4864					NA			NA		1986
						To: Cul-de-Sac										
(4864) Bronte Dr	0.05	320	R			From: 29-4807 Pommeroy Dr					NA			NA		1986
						To: 29-4863 Noyes Ct										
(4864) Bronte Dr	0.09	390	R			From: 29-4802 Richardson Dr					NA			NA		1986
						To: 29-4802 Richardson Dr										
(4864) Bronte Dr	0.06	700	R			From: 29-6674 Wilson Woods Ct					NA			NA		1986
						To: 29-6676 Herzell Woods Ct										
(4864) Bronte Dr	0.04	780	R			From: 29-6676 Herzell Woods Ct					NA			NA		1986
						To: 29-4804 Marvell Lane										
(4864) Bronte Dr	0.04	990	R			From: 29-4804 Marvell Lane					NA			NA		1986
						To: 29-6675 Tamar Woods Ct										
(4864) Bronte Dr	0.09	1200	R			From: 29-6675 Tamar Woods Ct					NA			NA		1986
						To: 29-652 Twinbrook Rd										
(4864) Bronte Dr	0.05	170	R			From: 29-652 Twinbrook Rd					NA			NA		1986
						To: 29-6544 Ruffner Woods Ct										
(4864) Bronte Dr	0.09	70	R			From: 29-6544 Ruffner Woods Ct					NA			NA		1986
						To: Cul-de-Sac										
(4865) Ward Ct	0.04	45	R			From: 29-4802 Richardson Dr					NA			NA		1986
						To: Cul-de-Sac										
(4866) Swinton Dr	0.30	370	R			From: 29-5172 N. Wheatstone Dr					NA			NA		09/18/2001
						To: 29-5182 Marietta Ct										

Virginia Department of Transportation
Traffic Engineering Division
2011
Annual Average Daily Traffic Volume Estimates By Section of Route
Fairfax Maintenance Area

Route	Length	AADT	QA	4Tire	Bus	-----Truck-----				QC	K Factor	QK	Dir Factor	AAWDT	QW	Year
						2Axle	3+Axle	1Trail	2Trail							
Fairfax County																
(4866) Swinton Dr	0.06	370	R				From: 29-5182 Marietta Ct				NA		NA		09/18/2001	
(4866) Swinton Dr	0.05	180	R				From: 29-5172 S, Wheatstone Dr				NA		NA		09/18/2001	
(4866) Swinton Dr	0.15	120	R				From: 29-4868 Eland Ct				NA		NA		09/18/2001	
(4866) Swinton Dr	0.14	100	R				From: 29-4867 Wycliff Lane				NA		NA		09/18/2001	
(4867) Wycliff Lane	0.15	180	R				From: 29-4815				NA		NA		09/18/2001	
(4867) Wycliff Lane	0.03	40	R				From: 29-4866 Swinton Dr				NA		NA		09/18/2001	
(4868) Eland Ct	0.04	60	R				From: Dead End				NA		NA		08/15/2001	
(4869) Black Ct	0.07	110	R				From: Cul-de-Sac				NA		NA		08/15/2001	
(4870) Briar St	0.12	150	R				From: 29-4815				NA		NA		08/15/2001	
(4870) Briar St	0.13	190	R				From: Cul-de-Sac				NA		NA		08/15/2001	
(4871) Gadsen Dr	0.27	240	R				From: 29-4871 Gadsen Dr				NA		NA		09/15/2001	
(4871) Gadsen Dr	0.06	270	R				From: 29-4872 Dillard Ct				NA		NA		09/15/2001	
(4871) Gadsen Dr	0.04	250	R				From: 29-4610 Earham St				NA		NA		09/15/2001	
(4871) Gadsen Dr	0.11	240	R				From: 29-4893 Concordia St				NA		NA		09/15/2001	
(4871) Gadsen Dr	0.06	270	R				From: 29-4610 Earham St				NA		NA		09/15/2001	
(4871) Gadsen Dr	0.04	250	R				From: 29-4892				NA		NA		09/15/2001	
(4871) Gadsen Dr	0.11	240	R				From: 29-4891 Vennard Pl				NA		NA		09/15/2001	
(4871) Gadsen Dr	0.08	290	R				From: 29-4870 Briar St				NA		NA		09/15/2001	
(4872) Dillard Ct	0.04	49	R				From: 29-4406 Portsmouth Rd				NA		NA		09/15/2001	
(4873) Singing Pines Rd	0.09	270	R				From: 29-4870 Briar St				NA		NA		08/15/2001	
(4874) Claridge Ct	0.08	290	R				From: 29-3150				NA		NA		08/09/2001	
(4874) Claridge Ct	0.10	110	R				From: 29-6461 Pheasant Ridge Rd				NA		NA		08/09/2001	
(4875) Latimer Ct	0.08	120	R				From: 29-4815				NA		NA		01/22/2004	
(4876) Dundalk St	0.09	150	R				From: 29-4876				NA		NA		01/22/2004	
(4876) Dundalk St	0.09	150	R				From: Cul-de-Sac				NA		NA		01/22/2004	
(4876) Dundalk St	0.09	150	R				From: 29-4817 Eastlake Dr				NA		NA		08/15/2001	
(4876) Dundalk St	0.09	150	R				From: Cul-de-Sac				NA		NA		08/15/2001	
(4876) Dundalk St	0.09	150	R				From: Cul-de-Sac				NA		NA		01/22/2004	
(4876) Dundalk St	0.09	150	R				From: 29-5462 Tooley Ct				NA		NA		01/22/2004	

Virginia Department of Transportation
Traffic Engineering Division
2011
Annual Average Daily Traffic Volume Estimates By Section of Route
Fairfax Maintenance Area

Route	Length	AADT	QA	4Tire	Bus	-----Truck-----				QC	K Factor	QK	Dir Factor	AAWDT	QW	Year
						2Axle	3+Axle	1Trail	2Trail							
Fairfax County																
(4876) Dundalk St	0.05	330	R			From: 29-5462 Tooley Ct					NA		NA			01/22/2004
(4876) Dundalk St	0.21	470	R			From: 29-4818 Pumphrey Dr					NA		NA			01/22/2004
(4877) Orchardson Ct	0.15	230	R			From: 29-4874 Claridge Ct					NA		NA			08/15/2001
(4878) Ellington Ct	0.04	49	R			From: 29-4815					NA		NA			08/15/2001
(4878) Ellington Ct	0.06	100	R			From: 0.04 MN 29-4817					NA		NA			08/15/2001
(4879) Dalroy Ct	0.04	46	R			From: 29-4817 Eastlake Dr					NA		NA			08/15/2001
(4880) McGill Dr	0.05	440	R			From: Cul-de-Sac					NA		NA			08/15/2001
(4880) McGill Dr	0.11	380	R			From: 29-4898 Stonington Dr					NA		NA			08/15/2001
(4881) Flushing Ct	0.05	50	R			From: 29-4646 Lee Corner Rd					NA		NA			09/18/2000
(4882) Smallwood Ct	0.09	210	R			From: 29-4881 Flushing Ct					NA		NA			09/18/2000
(4882) Smallwood Ct	0.11	460	R			From: 29-4882					NA		NA			09/18/2000
(4882) Smallwood Ct	0.05	20	R			From: 29-4880 McGill Dr					NA		NA			09/18/2000
(4882) Smallwood Ct	0.06	10	R			From: Cul-de-Sac					NA		NA			09/18/2000
(4883) Orr Dr	0.06	480	R			From: Dead End					NA		NA			09/10/2000
(4884) Fillingame Dr	0.40	1100	R			From: 29-4880 McGill Dr					NA		NA			09/10/2000
(4884) Fillingame Dr	0.06	1100	R			From: 29-4883 Orr Dr					NA		NA			09/10/2000
(4884) Fillingame Dr	0.05	1300	R			From: Dead End; Gap					NA		NA			09/10/2000
(4885) Lowry Dr	0.07	20	R			From: 29-7906 Smallwood Lane					NA		NA			1986
(4885) Lowry Dr	0.05	30	R			From: 29-4831 Poplar Tree Rd					NA		NA			12/17/2008
(4886) Barford Ct	0.08	100	R			From: 29-4882					NA		NA			12/17/2008
(4886) Barford Ct	0.08	100	R			From: 29-657 Walney Rd					NA		NA			12/17/2008
(4886) Barford Ct	0.08	100	R			From: 0.13 MN 29-7480					NA		NA			12/17/2008
(4886) Barford Ct	0.08	100	R			From: 29-4885 Lowry Dr					NA		NA			12/17/2008
(4886) Barford Ct	0.08	100	R			From: 29-4646 Lee Corner Rd					NA		NA			12/17/2008
(4886) Barford Ct	0.08	100	R			From: Cul-de-Sac					NA		NA			09/18/2000
(4886) Barford Ct	0.08	100	R			From: 0.07 ME Cul-de-Sac					NA		NA			09/18/2000
(4886) Barford Ct	0.08	100	R			From: 29-4886 Barford Ct					NA		NA			09/18/2000
(4886) Barford Ct	0.08	100	R			From: 29-4884 Fillingame Dr					NA		NA			09/18/2000
(4886) Barford Ct	0.08	100	R			From: 29-4885 Lowry Dr					NA		NA			09/18/2000
(4886) Barford Ct	0.08	100	R			From: Cul-de-Sac					NA		NA			09/18/2000

Virginia Department of Transportation
 Traffic Engineering Division
 2011
 Annual Average Daily Traffic Volume Estimates By Section of Route
 Fairfax Maintenance Area

Route	Length	AADT	QA	4Tire	Bus	-----Truck-----				QC	K Factor	QK	Dir Factor	AAWDT	QW	Year
						2Axle	3+Axle	1Trail	2Trail							
Fairfax County																
4887 Ellendale Dr	0.27	410	R			From: 29-4651					NA			NA		01/20/2004
4887 Ellendale Dr	0.16	250	R			To: 29-4661 Kincaid Ct					NA			NA		01/20/2004
4887 Ellendale Dr	0.08	850	R			From: 29-4663 Carmel Lane					NA			NA		01/20/2004
						To: 29-4648										
4888 Carmel Ter	0.03	70	R			From: 29-4663 Carmel Lane					NA			NA		09/15/2001
						To: Cul-de-Sac										
4889 Pennsboro Pl	0.04	70	R			From: 29-4651					NA			NA		09/15/2001
						To: Cul-de-Sac										
4890 Currey Pl	0.03	10	R			From: Dead End					NA			NA		09/15/2001
						To: 29-4648										
4891 Vennard Pl	0.05	30	R			From: 29-4871					NA			NA		08/15/2001
						To: Cul-de-Sac										
4892 Henrico St	0.03	40	R			From: Dead End					NA			NA		1986
						To: 29-4871 Gadsen Dr										
4893 Concordia St	0.24	240	R			From: 29-654 Zion Dr					NA			NA		09/15/2001
4893 Concordia St	0.15	190	R			To: 29-4894 Linfield St					NA			NA		09/15/2001
4893 Concordia St	0.06	500	R			From: 29-4895 Holden St					NA			NA		09/15/2001
4893 Concordia St	0.03	70	R			To: 29-4871 Gadsen Dr					NA			NA		09/15/2001
						To: Cul-de-Sac										
4894 Linfield St	0.11	210	R			From: 29-4893 Concordia St					NA			NA		09/15/2001
						To: 29-653 Sideburn Rd										
4895 Holden St	0.47	650	R			From: 29-654 Zion Dr					NA			NA		09/15/2001
						To: 29-653 Sideburn Rd										
4896 Grinnell St	0.27	120	R			From: 29-4895 Holden St					NA			NA		09/15/2001
						To: 29-4895 Holden St										
4897 Morley Ct	0.07	60	R			From: 29-4807 Pommeroy Dr					NA			NA		1986
						To: Cul-de-Sac										
4898 Stonington Dr	0.12	110	R			From: 29-4817 S, Eastlake Dr					NA			NA		01/22/2004
4898 Stonington Dr	0.09	220	R			To: 29-5126 Enford Ct					NA			NA		01/22/2004
4898 Stonington Dr	0.13	370	R			From: 29-4879 Dalroy Ct					NA			NA		01/22/2004
4898 Stonington Dr	0.12	140	R			To: 29-4817 N, Eastlake Dr					NA			NA		01/22/2004
						To: Dead End										
4899 Milan Lane	0.05	48	R			From: 29-4852 Minstrell Lane					NA			NA		08/16/2001
						To: Dead End										

Virginia Department of Transportation
Traffic Engineering Division
2011
Annual Average Daily Traffic Volume Estimates By Section of Route
Fairfax Maintenance Area

Route	Length	AADT	QA	4Tire	Bus	-----Truck-----				QC	K Factor	QK	Dir Factor	AAWDT	QW	Year
						2Axle	3+Axle	1Trail	2Trail							
Fairfax County																
(4900) Woodland Ct	0.08	100	R									NA		NA		1997
(4902) Parham Ct	0.06	NA										NA		NA		
(4904) Barrymore Rd	0.16	230	R									NA		NA		07/24/2001
(4904) Barrymore Rd	0.08	180	R									NA		NA		02/04/2004
(4904) Barrymore Rd	0.04	1600	R									NA		NA		07/24/2001
(4904) Barrymore Rd	0.06	640	R									NA		NA		07/24/2001
(4904) Barrymore Rd	0.06	510	R									NA		NA		07/24/2001
(4904) Barrymore Rd	0.06	540	R									NA		NA		09/24/2001
(4904) Barrymore Rd	0.09	230	R									NA		NA		07/24/2001
(4905) Rowena Dr	0.05	520	R									NA		NA		07/24/2001
(4905) Rowena Dr	0.05	720	R									NA		NA		07/24/2001
(4905) Rowena Dr	0.06	190	R									NA		NA		07/24/2001
(4905) Rowena Dr	0.12	190	R									NA		NA		07/24/2001
(4907) Caisson Rd	0.04	48	R									NA		NA		06/08/2001
(4907) Caisson Rd	0.11	70	R									NA		NA		02/04/2004
(4908) Ramrod Ct	0.08	60	R									NA		NA		08/06/2001
(4909) Kingsbridge Dr	0.59	7200	R									NA		NA		1997
(4910) Shelley Lane	0.06	1400	R									NA		NA		01/14/2006
(4910) Shelley Lane	0.08	1100	R									NA		NA		01/14/2006
(4910) Shelley Lane	0.13	990	R									NA		NA		01/04/2006
(4910) Shelley Lane	0.08	1100	R									NA		NA		01/14/2006
(4911) Sr 236 Frontage Rd	0.02	10	R									NA		NA		1997

Virginia Department of Transportation
Traffic Engineering Division
2011
Annual Average Daily Traffic Volume Estimates By Section of Route
Fairfax Maintenance Area

Route	Length	AADT	QA	4Tire	Bus	-----Truck-----				QC	K Factor	QK	Dir Factor	AAWDT	QW	Year
						2Axle	3+Axle	1Trail	2Trail							
Fairfax County																
(4911) Sr 236 Frontage Rd	0.06	60	R				From: 29-4910 Shelley Lane				NA		NA		1997	
							To: Dead End									
(4912) Woodbine Lane	0.09	80	R				From: Dead End				NA		NA		1997	
							To: 29-5978 Koman St									
(4912) Woodbine Lane	0.09	460	R				From: 29-4910 Shelley Lane				NA		NA		1997	
							To: 29-4910 Selley Lane									
(4912) Woodbine Lane	0.03	110	R				From: 29-4910 Shelley Lane				NA		NA		1997	
							To: Dead End									
(4913) Varsity Court	0.06	110	R				From: 29-4910 Shelley Lane				NA		NA		1997	
							To: 29-4914 Cherry Hill Way									
(4913) Varsity Court	0.04	40	R				From: Cul-de-Sac				NA		NA		1997	
							To: Dead End									
(4914) Cherry Hill Way	0.06	30	R				From: 29-4913 Varsity Court				NA		NA		1986	
							To: Cul-de-Sac									
(4915) Whitman Rd	0.23	100	R				From: 0.23 MN Cul-de-Sac				NA		NA		1997	
							To: 29-4916 Frost Lane									
(4915) Whitman Rd	0.07	300	R				From: 29-3781 Kay Ct				NA		NA		1997	
							To: 29-3781 Kay Ct									
(4915) Whitman Rd	0.12	140	R				From: 29-846 Woodburn Rd				NA		NA		01/12/2006	
							To: 29-4917 Browning Ct									
(4916) Frost Lane	0.08	1500	R				From: 29-4910 Shelley Lane				NA		NA		01/12/2006	
							To: 29-3781 Kay Ct									
(4916) Frost Lane	0.09	1400	R				From: 29-4915 Whitman Rd				NA		NA		01/12/2006	
							To: 29-2687 Winterset Dr									
(4916) Frost Lane	0.17	760	R				From: 29-4916 Frost Lane				NA		NA		01/12/2006	
							To: Cul-de-Sac									
(4916) Frost Lane	0.05	760	R				From: Cul-de-Sac				NA		NA		01/12/2006	
							To: 29-4915 Whitman Rd									
(4916) Frost Lane	0.05	750	R				From: 29-2687 Winterset Dr				NA		NA		01/12/2006	
							To: 29-4916 Frost Lane									
(4917) Browning Ct	0.14	180	R				From: Cul-de-Sac				NA		NA		1997	
							To: Cul-de-Sac									
(4918) Poe Court	0.09	70	R				From: 29-4910 Shelley Lane				NA		NA		1986	
							To: Cul-de-Sac									
(4919) Full Cry Ct	0.17	100	R				From: 29-3727 Fox Den Lane				NA		NA		1997	
							To: Cul-de-Sac									
(4920) Hadley Lane	0.08	30	R				From: 29-4699				NA		NA		08/13/2001	
							To: 29-3569 Ruby Dr									
(4921) Anderson Ave	0.07	60	R				From: 29-3570 Sasher Lane				NA		NA		09/08/2000	
							To: 29-5636 Kenerson Dr									
(4922) Bexley Lane	0.17	230	R				From: 29-4923 Asquith Ct				NA		NA		12/16/2008	
							To: 29-4923 Asquith Ct									

Virginia Department of Transportation
Traffic Engineering Division
2011
Annual Average Daily Traffic Volume Estimates By Section of Route
Fairfax Maintenance Area

Route	Length	AADT	QA	4Tire	Bus	-----Truck-----				QC	K Factor	QK	Dir Factor	AAWDT	QW	Year
						2Axle	3+Axle	1Trail	2Trail							
Fairfax County																
4922 Bexley Lane	0.10	340	R				From: 29-4923 Asquith Ct				NA			NA		1986
							To: 29-651 Guinea Rd									
4923 Asquith Ct	0.06	46	R				From: 29-4922 Bexley Lane				NA			NA		1986
							To: Cul-de-Sac									
4924 Rucker Ct	0.04	20	R				From: Cul-de-Sac				NA			NA		1986
							To: 29-2423									
4925 Batailles Ct	0.08	80	R				From: 29-1029				NA			NA		1986
							To: Cul-de-Sac									
4926 Kenwyn Ct	0.09	70	R				From: Cul-de-Sac				NA			NA		1986
							To: 29-2235									
4927 Mary Lee Lane	0.08	70	R				From: Cul-de-Sac				NA			NA		1986
							To: 29-2235									
4928 Hepplewhite Ct	0.05	30	R				From: 29-1029				NA			NA		1986
							To: Cul-de-Sac									
4929 Chippendale Ct	0.09	80	R				From: Cul-de-Sac				NA			NA		1986
							To: 29-1029									
4930 Appleton Ct	0.07	60	R				From: 29-1029				NA			NA		1986
							To: Cul-de-Sac									
4931 Ordinary Way	0.09	310	R				From: 29-2423				NA			NA		1986
4931 Ordinary Way	0.06	200	R				From: 29-2421 Buffalo Trace				NA			NA		1986
4931 Ordinary Way	0.11	100	R				From: 29-4044 Ordinary Ct				NA			NA		1986
							To: Cul-de-Sac									
4932 Denpat Ct	0.09	70	R				From: 29-2423				NA			NA		1986
							To: Cul-de-Sac									
4933 Lescot Pl	0.06	40	R				From: 29-2423				NA			NA		1986
							To: Cul-de-Sac									
4934 Ann Fitz Hugh Dr	0.13	350	R				From: 29-2423				NA			NA		12/16/2008
4934 Ann Fitz Hugh Dr	0.05	410	R				From: 29-4937 Aunt Lilly Lane				NA			NA		12/16/2008
4934 Ann Fitz Hugh Dr	0.12	530	R				From: 29-2422				NA			NA		12/16/2008
4934 Ann Fitz Hugh Dr	0.10	610	R				From: 29-4936 Charles Hawkins Way				NA			NA		12/16/2008
4934 Ann Fitz Hugh Dr	0.04	1100	R				From: 29-4935 Footstep Ct				NA			NA		1986
							To: 29-2235									
4935 Footstep Ct	0.12	100	R				From: Cul-de-Sac				NA			NA		1986
							To: 29-4934 Ann Fitz Hugh Dr									

Virginia Department of Transportation
 Traffic Engineering Division
 2011
 Annual Average Daily Traffic Volume Estimates By Section of Route
 Fairfax Maintenance Area

Route	Length	AADT	QA	4Tire	Bus	-----Truck-----				QC	K Factor	QK	Dir Factor	AAWDT	QW	Year
						2Axle	3+Axle	1Trail	2Trail							
Fairfax County																
4936 Charles Hawkins Way	0.10	70	R								NA			NA		1986
4937 Aunt Lilly Lane	0.10	80	R								NA			NA		1986
4938 Yerkes Pl	0.09	70	R								NA			NA		1986
4939 Ossian Hall Lane	0.14	110	R								NA			NA		1986
4940 Melanie Lane	0.07	560	R								NA			NA		1997
4940 Melanie Lane	0.14	500	R								NA			NA		1997
4940 Melanie Lane	0.07	350	R								NA			NA		1997
4940 Melanie Lane	0.12	100	R								NA			NA		1997
4941 Bryant Pl	0.15	70	R								NA			NA		1997
4942 Mantilla Ct	0.08	70	R								NA			NA		1997
4943 Trenholm Dr	0.35	280	R								NA			NA		1997
4944 Northwood Rd	0.03	10	R								NA			NA		1997
4944 Northwood Rd	0.14	360	R								NA			NA		1997
4944 Platten Dr	0.07	60	R								NA			NA		1997
4945 Munsey Pl	0.06	70	R								NA			NA		07/23/2001
4946 Vinson Pl	0.04	30	R								NA			NA		07/23/2001
4947	0.03	130	R								NA			NA		1997
4947	0.10	20	R								NA			NA		1997
4947	0.05	90	R								NA			NA		1997
4948 Cyrandall Valley Rd	0.14	810	R								NA			NA		1997

Virginia Department of Transportation
Traffic Engineering Division
2011
Annual Average Daily Traffic Volume Estimates By Section of Route
Fairfax Maintenance Area

Route	Length	AADT	QA	4Tire	Bus	-----Truck-----				QC	K Factor	QK	Dir Factor	AAWDT	QW	Year
						2Axle	3+Axle	1Trail	2Trail							
Fairfax County																
(4949) Cyrandall Valley Rd	0.06	NA										NA		NA		
(4949) Five Oaks Rd	0.08	130	R									NA		NA		1997
(4949) Five Oaks Rd	0.07	510	R									NA		NA		1997
(4949) Five Oaks Rd	0.16	1400	R									NA		NA		1997
(4949) Five Oaks Rd	0.19	2100	R									NA		NA		1997
(4949) Five Oaks Rd	0.08	820	R									NA		NA		1997
(4949) Five Oaks Rd	0.07	520	R									NA		NA		1997
(4949) Saintsbury Dr	0.04	150	R									NA		NA		1997
(4950) Penwith Ct	0.16	620	R									NA		NA		1986
(4951) Galesbury Lane	0.20	NA										NA		NA		
(4951) Galesbury Lane	0.35	1800	R									NA		NA		12/17/2008
(4951) Galesbury Lane	0.15	3100	R									NA		NA		12/17/2008
(4951) Galesbury Lane	0.06	3200	R									NA		NA		12/17/2008
(4951) Galesbury Lane	0.15	3500	R									NA		NA		12/17/2008
(4952) Flagg Ct	0.02	260	R									NA		NA		1986
(4953) Lalos St	0.04	48	R									NA		NA		07/24/2001
(4954) Jamigan St	0.32	230	R									NA		NA		07/24/2001
(4955) Kimanna Dr	0.06	2300	R									NA		NA		01/21/2004
(4955) Kimanna Dr	0.05	1700	R									NA		NA		01/21/2004
(4955) Kimanna Dr	0.06	1600	R									NA		NA		01/21/2004
(4955) Kimanna Dr	0.05	1500	R									NA		NA		01/21/2004
(4955) Kimanna Dr	0.05	1400	R									NA		NA		01/21/2004
(4955) Kimanna Dr	0.06	1400	R									NA		NA		01/21/2004

Virginia Department of Transportation
Traffic Engineering Division
2011
Annual Average Daily Traffic Volume Estimates By Section of Route
Fairfax Maintenance Area

Route	Length	AADT	QA	4Tire	Bus	-----Truck-----				QC	K Factor	QK	Dir Factor	AAWDT	QW	Year
						2Axle	3+Axle	1Trail	2Trail							
Fairfax County																
(4955) Kimanna Dr	0.05	1400	R			From: 29-4961 Lilva Dr					NA			NA		01/21/2004
						To: Dead End										
(4956) Leehigh Ct	0.10	170	R			From: 29-808; 29-1247					NA			NA		08/07/2001
						To: Cul-de-Sac										
(4957) Crenshaw Dr	0.26	240	R			From: 29-4964 Lock Dr					NA			NA		01/21/2004
						To: 29-4955 Kimanna Dr										
(4957) Crenshaw Dr	0.07	70	R			From: 29-4955 Kimanna Dr					NA			NA		08/07/2000
						To: Dead End										
(4958) Batavia Dr	0.22	270	R			From: 29-4964 Lock Dr					NA			NA		01/21/2004
						To: 29-4955 Kimanna Dr										
(4958) Batavia Dr	0.12	110	R			From: 29-4955 Kimanna Dr					NA			NA		08/07/2000
						To: Dead End										
(4959) Algretus Dr	0.20	200	R			From: 29-4964 Lock Dr					NA			NA		01/21/2004
						To: 29-4955 Kimanna Dr										
(4959) Algretus Dr	0.21	210	R			From: 29-4955 Kimanna Dr					NA			NA		08/07/2000
						To: Dead End										
(4960) Baugher Dr	0.18	220	R			From: 29-4964 Lock Dr					NA			NA		01/21/2004
						To: 29-4955 Kimanna Dr										
(4960) Baugher Dr	0.11	90	R			From: 29-4955 Kimanna Dr					NA			NA		08/07/2000
						To: Dead End										
(4961) Lilva Dr	0.03	10	R			From: Dead End					NA			NA		08/07/2000
						To: 29-4964 Lock Dr										
(4961) Lilva Dr	0.15	360	R			From: 29-4964 Lock Dr					NA			NA		01/20/2004
						To: 29-4955 Kimanna Dr										
(4961) Lilva Dr	0.17	90	R			From: 29-4955 Kimanna Dr					NA			NA		08/07/2000
						To: Dead End										
(4963) Myree Dr	0.03	5	R			From: Dead End					NA			NA		08/07/2000
						To: 29-4964										
(4964) Lock Dr	0.07	90	R			From: Dead End					NA			NA		01/21/2004
						To: 29-4955 Kimanna Dr										
(4964) Lock Dr	0.33	490	R			From: 29-4955 Kimanna Dr					NA			NA		01/21/2004
						To: 29-4957 Crenshaw Dr										
(4964) Lock Dr	0.06	240	R			From: 29-4957 Crenshaw Dr					NA			NA		01/21/2004
						To: 29-4958 Batavia Dr										
(4964) Lock Dr	0.06	200	R			From: 29-4958 Batavia Dr					NA			NA		01/21/2004
						To: 29-4959										
(4964) Lock Dr	0.07	190	R			From: 29-4959					NA			NA		01/24/2004
						To: 29-4960										
(4964) Lock Dr	0.05	170	R			From: 29-4960					NA			NA		01/21/2004
						To: 29-4961										
(4964) Lock Dr	0.05	120	R			From: 29-4961					NA			NA		01/21/2004
						To: 29-4962										
(4964) Lock Dr	0.08	40	R			From: 29-4962					NA			NA		01/21/2004
						To: 29-4963										

Virginia Department of Transportation
Traffic Engineering Division
2011
Annual Average Daily Traffic Volume Estimates By Section of Route
Fairfax Maintenance Area

Route	Length	AADT	QA	4Tire	Bus	-----Truck-----				QC	K Factor	QK	Dir Factor	AAWDT	QW	Year
						2Axle	3+Axle	1Trail	2Trail							
Fairfax County																
4964 Lock Dr	0.03	30	R			From: 29-4963					NA			NA		08/07/2000
						To: Dead End										
4965 Bunche Rd	0.22	270	R			From: Dead End					NA			NA		08/13/2001
						To: 29-4968 Walcott Ave										
4965 Bunche Rd	0.21	170	R			From: 29-4968 Walcott Ave					NA			NA		08/13/2001
						To: Dead End										
4966 Rochester Dr	0.27	670	R			From: 29-612 Colchester Rd					NA			NA		08/15/2001
						To: 29-4968 N, Walcott Ave										
4966 Rochester Dr	0.24	40	R			From: 29-4968 S, Walcott Ave					NA			NA		08/07/2000
						To: 29-4969 Minoso Dr										
4967 White Dr	0.27	390	R			From: 29-612 Colchester Rd					NA			NA		08/13/2001
						To: 29-4968 Walcott Ave										
4968 Walcott Ave	0.19	30	R			From: Dead End					NA			NA		08/17/2001
						To: 29-4967 White Dr										
4968 Walcott Ave	0.07	90	R			From: 29-4966 S, Rochester Dr					NA			NA		08/07/2000
						To: 29-4966 N, Rochester Dr										
4968 Walcott Ave	0.03	80	R			From: 29-4965 Bunche Rd					NA			NA		08/07/2000
						To: Dead End										
4969 Minoso Dr	0.06	10	R			From: 29-4966 Rochester Dr					NA			NA		08/07/2000
						To: 29-4765 W, Kamputa Dr										
4970 Jaslow St	0.06	180	R			From: 29-4971 Lampec St					NA			NA		02/04/2004
						To: Future 4766										
4970 Jaslow St	0.13	190	R			From: 29-4765 E, Kamputa Dr					NA			NA		02/04/2004
						To: 29-4970 Jaslow St										
4971 Lampec St	0.07	90	R			From: Cul-de-Sac					NA			NA		02/04/2004
						To: Cul-de-Sac										
4972 Jarski Ct	0.12	210	R			From: 29-4758					NA			NA		02/04/2004
						To: 29-654 Popes Head Rd										
4973 Pocol Dr	0.43	440	R			From: 29-4974 Harper Dr					NA			NA		08/13/2001
						To: Dead End										
4974 Harper Dr	0.10	48	R			From: 29-612 Colchester Rd					NA			NA		08/13/2001
						To: 29-4944										
4975 Barnsbury Ct	0.17	200	R			From: Cul-de-Sac					NA			NA		1997
						To: 29-4840 Majestic Lane										
4976 Pearsall Lane	0.17	280	R			From: 29-4998 Pergate Lane					NA			NA		08/25/2001
						To:										

Virginia Department of Transportation
Traffic Engineering Division
2011
Annual Average Daily Traffic Volume Estimates By Section of Route
Fairfax Maintenance Area

Route	Length	AADT	QA	4Tire	Bus	-----Truck-----				QC	K Factor	QK	Dir Factor	AAWDT	QW	Year
						2Axle	3+Axle	1Trail	2Trail							
Fairfax County																
(4977) Pinefield Ct	0.08	120	R								NA			NA		08/25/2001
(4978) Melville Lane	0.91	110	R								NA			NA		07/19/2000
(4978) Melville Lane	0.68	2000	G	98%	1%	1%	0%	0%	0%	C	0.126	F	0.631	2100	G	2011
(4978) Melville Lane	0.10	2100	G	98%	1%	1%	0%	0%	0%	F	0.123	F	0.652	2200	G	2011
(4978) Melville Lane	0.06	760	R								NA			NA		08/14/2001
(4978) Melville Lane	0.05	670	R								NA			NA		08/14/2001
(4978) Melville Lane	0.06	480	R								NA			NA		08/14/2001
(4978) Melville Lane	0.05	510	R								NA			NA		1986
(4978) Melville Lane	0.06	310	R								NA			NA		08/14/2001
(4978) Melville Lane	0.06	270	R								NA			NA		08/14/2001
(4978) Melville Lane	0.06	230	R								NA			NA		08/14/2001
(4978) Melville Lane	0.07	80	R								NA			NA		08/14/2001
(4979) Mount Royal Lane	0.23	190	R								NA			NA		08/14/2001
(4979) Mount Royal Lane	0.11	360	R								NA			NA		08/14/2001
(4979) Mount Royal Lane	0.06	540	R								NA			NA		08/14/2001
(4979) Mount Royal Lane	0.13	640	R								NA			NA		01/20/2004
(4980) Maple View Lane	0.14	480	R								NA			NA		01/20/2004
(4980) Maple View Lane	0.07	220	R								NA			NA		08/16/2001
(4980) Maple View Lane	0.06	360	R								NA			NA		08/16/2001
(4980) Maple View Lane	0.06	460	R								NA			NA		08/16/2001
(4981) Midstone Lane	0.05	200	R								NA			NA		01/20/2004
(4981) Midstone Lane	0.15	290	R								NA			NA		08/16/2001
(4982) Manor Hall Lane	0.22	240	R								NA			NA		08/16/2001

Virginia Department of Transportation
Traffic Engineering Division
2011
Annual Average Daily Traffic Volume Estimates By Section of Route
Fairfax Maintenance Area

Route	Length	AADT	QA	4Tire	Bus	-----Truck-----				QC	K Factor	QK	Dir Factor	AAWDT	QW	Year
						2Axle	3+Axle	1Trail	2Trail							
Fairfax County																
4983 May Hill Ct	0.07	120	R			From: Cul-de-Sac					NA			NA		08/15/2001
						To: 29-4980 Maple View Lane										
4984 Miniature Lane	0.21	260	R			From: 29-4851 Middle Ridge Dr					NA			NA	08/15/2001	
						To: 29-4978 Melville Lane										
4985 Mariner Lane	0.21	280	R			From: 29-4978 Melville Lane					NA			NA	08/15/2001	
						To: 29-4979 Mount Royal Lane										
4986 Moylan Lane	0.13	120	R			From: 29-4978 Melville Lane					NA			NA	08/15/2001	
						To: 29-4987 Mount Carriage Lane										
4986 Moylan Lane	0.06	130	R			From: 29-4979 Mount Royal Lane					NA			NA	08/15/2001	
						To: 29-4979 Mount Royal Lane										
4987 Mount Carriage Lane	0.18	120	R			From: 29-4986 Moylan Lane					NA			NA	08/15/2001	
						To: 29-4978 Melville Lane										
4988 Markwood Lane	0.19	250	R			From: 29-4978 Melville Lane					NA			NA	08/15/2001	
						To: 29-4979 Mount Royal Lane										
4989 Pavilion Lane	0.24	320	R			From: 29-5412 Plaza Lane					NA			NA	01/20/2004	
						To: 29-5416 Peony Way										
4989 Pavilion Lane	0.25	530	R			From: 29-5416 Peony Way					NA			NA	01/20/2004	
						To: 29-4842 Pennerview Lane										
4990 Penndale Lane	0.24	150	R			From: 29-5412 Plaza Lane					NA			NA	08/25/2001	
						To: 29-5416 Peony Way										
4990 Penndale Lane	0.19	440	R			From: 29-5416 Peony Way					NA			NA	08/25/2001	
						To: 29-4842 Pennerview Lane										
4991 Melrae Ct	0.10	120	R			From: Cul-de-Sac					NA			NA	08/15/2001	
						To: 29-4978 Melville Lane										
4992 Marshall Hall Lane	0.02	30	R			From: Dead End					NA			NA	08/15/2001	
						To: 29-4994 Morning Spring Lane										
4992 Marshall Hall Lane	0.05	160	R			From: 29-4994 Morning Spring Lane					NA			NA	08/15/2001	
						To: 29-4993 Maltese Lane										
4992 Marshall Hall Lane	0.05	290	R			From: 29-4993 Maltese Lane					NA			NA	08/15/2001	
						To: 29-4978 Melville Lane										
4993 Maltese Lane	0.18	210	R			From: 29-4978 Melville Lane					NA			NA	08/15/2001	
						To: 29-4992 Marshall Hall Lane										
4994 Morning Spring Lane	0.33	380	R			From: 29-4978 Melville Lane					NA			NA	08/15/2001	
						To: 29-4992 Marshall Hall Lane										
4995 Madonna Lane	0.05	110	R			From: 29-4978 E, Melville Lane					NA			NA	08/15/2001	
						To: 29-4996 E, Mercury Lane										
4995 Madonna Lane	0.19	230	R			From: 29-4996 E, Mercury Lane					NA			NA	08/15/2001	
						To: 29-4997 Mill Point Ct										
4995 Madonna Lane	0.12	280	R			From: 29-4997 Mill Point Ct					NA			NA	08/15/2001	
						To: 29-4996 W, Mercury Lane										
4995 Madonna Lane	0.11	480	R			From: 29-4996 W, Mercury Lane					NA			NA	08/15/2001	
						To: 29-4978 W, Melville Lane										

Virginia Department of Transportation
Traffic Engineering Division
2011
Annual Average Daily Traffic Volume Estimates By Section of Route
Fairfax Maintenance Area

Route	Length	AADT	QA	4Tire	Bus	-----Truck-----				QC	K Factor	QK	Dir Factor	AAWDT	QW	Year
						2Axle	3+Axle	1Trail	2Trail							
Fairfax County																
(4996) Mercury Lane	0.19	240	R			From: 29-4995 Madonna Lane					NA			NA		08/15/2001
						To: 29-4995 Madonna Lane										
(4997) Mill Point Ct	0.05	80	R			From: Cul-de-Sac					NA			NA		08/15/2001
						To: 29-4995 Madonna Lane										
(4998) Pergate Lane	0.09	240	R			From: 29-4840 Majestic Lane					NA			NA		09/28/2001
						To: 29-4999 Poet Ct					NA			NA		09/28/2001
(4998) Pergate Lane	0.05	350	R			From: 29-4839 Polaris Way					NA			NA		09/28/2001
						To: 29-4976 Pearsall Lane					NA			NA		09/28/2001
(4998) Pergate Lane	0.06	600	R			From: 29-4831 Poplar Tree Rd					NA			NA		09/28/2001
						To: Cul-de-Sac					NA			NA		08/20/2001
(4999) Poet Ct	0.06	100	R			From: 29-5097 Peppertree Dr					NA			NA		1996
						To: Dead End										
(5000) Ripple Brook Rd	0.12	49	R			From: Dead End					NA			NA		1997
						To: 29-5005 Lynton Pl					NA			NA		1997
(5001) Burford Dr	0.10	210	R			From: 29-5004 Frome Lane					NA			NA		1997
						To: 29-5003 Royal Oak Dr					NA			NA		1997
(5001) Burford Dr	0.20	470	R			From: 29-5002 Woburn Ct					NA			NA		1997
						To: 29-685 Swinks Mill Rd					NA			NA		1997
(5002) Woburn Ct	0.09	60	R			From: 0.09 MS 29-5001					NA			NA		1997
						To: 29-5001 Burford Dr					NA			NA		1997
(5002) Woburn Ct	0.10	90	R			From: Dead End					NA			NA		1997
						To: 29-5001 Burford Dr					NA			NA		1997
(5003) Royal Oak Dr	0.19	120	R			From: Cul-de-Sac					NA			NA		1997
						To: 29-5001 Burford Dr					NA			NA		1997
(5004) Frome Lane	0.09	50	R			From: Dead End					NA			NA		1997
						To: Cul-de-Sac					NA			NA		1997
(5005) Lynton Pl	0.14	110	R			From: 29-5001 Burford Dr					NA			NA		1997
						To: 0.08 NW 29-4092					NA			NA		1986
(5006) Idylbrook Ct	0.08	60	R			From: 29-4092 Crofton Pl					NA			NA		1986
						To: Dead End					NA			NA		1986
(5007) Bright Meadows Lane	0.07	80	R			From: Cul-de-Sac					NA			NA		1997
						To: 29-5008 Bright Wood Dr										

Virginia Department of Transportation
Traffic Engineering Division
2011
Annual Average Daily Traffic Volume Estimates By Section of Route
Fairfax Maintenance Area

Route	Length	AADT	QA	4Tire	Bus	Truck-----				QC	K Factor	QK	Dir Factor	AAWDT	QW	Year
						2Axle	3+Axle	1Trail	2Trail							
Fairfax County																
5007 Bright Meadows Lane	0.09	340	R			From: 29-5008 Bright Wood Dr					NA		NA		11/02/2005	
						To: 29-650 Gallows Rd										
5008 Bright Wood Dr	0.06	350	R			From: 29-5007 Bright Meadows Lane					NA		NA		1997	
5008 Bright Wood Dr	0.03	100	R			From: 29-4900 Woodland Ct					NA		NA		1997	
						To: Dead End										
5009 Davis Ct	0.10	1200	R			From: 29-694 Great Falls Street					NA		NA		10/19/2005	
5009 Davis Ct	0.08	60	R			From: 29-3233 Evers Dr					NA		NA		1986	
						To: Cul-de-Sac										
5010 Foxhound Rd	0.05	40	R			From: Dead End					NA		NA		1997	
5010 Foxhound Rd	0.15	180	R			From: 29-5011 Foxhound Ct					NA		NA		1997	
5010 Foxhound Rd	0.14	510	R			From: 29-5012 Old Stable Rd					NA		NA		1997	
						To: 29-685 Swinks Mill Rd										
5011 Foxhound Ct	0.10	100	R			From: Cul-de-Sac					NA		NA		1997	
						To: 29-5010 Foxhound Rd										
5012 Old Stable Rd	0.19	290	R			From: 29-807 Old Falls Rd					NA		NA		10/19/2005	
5012 Old Stable Rd	0.05	230	R			From: 29-5013 Stirrup Cup Lane					NA		NA		10/19/2005	
						To: 29-5010 Foxhound Rd										
5013 Stirrup Cup Lane	0.07	100	R			From: Cul-de-Sac					NA		NA		1997	
						To: 29-5012 Old Stable Rd										
5014 Yates Ct	0.08	370	R			From: 29-686 Balls Hill Rd					NA		NA		1997	
5014 Yates Ct	0.02	220	R			From: 29-5015					NA		NA		1997	
5014 Yates Ct	0.14	130	R			From: 29-5016 Westby Ct					NA		NA		1997	
						To: Cul-de-Sac										
5015 Ozkan St	0.12	110	R			From: 29-5014 Yates Ct					NA		NA		1997	
						To: Cul-de-Sac										
5016 Westby Ct	0.05	48	R			From: Cul-de-Sac					NA		NA		1997	
						To: 29-5014 Yates Ct										
5017 Pine Creek Ct	0.03	90	R			From: 0.03 MW 29-2838					NA		NA		1997	
5017 Pine Creek Ct	0.05	140	R			From: 29-2838					NA		NA		1997	
						To: Dead End										
5018 Grande Lane	0.05	70	R			From: Cul-de-Sac					NA		NA		1997	
5018 Grande Lane	0.07	140	R			From: 29-5019 Veranda Ct					NA		NA		1997	
						To: 29-694 Great Falls St										

Virginia Department of Transportation
Traffic Engineering Division
2011
Annual Average Daily Traffic Volume Estimates By Section of Route
Fairfax Maintenance Area

Route	Length	AADT	QA	4Tire	Bus	-----Truck-----				QC	K Factor	QK	Dir Factor	AAWDT	QW	Year
						2Axle	3+Axle	1Trail	2Trail							
Fairfax County																
(5019) Veranda Ct	0.04	40	R								NA		NA			1997
From: 29-5018 Grande Lane																
To: Cul-de-Sac																
(5020) Towlston Rd	0.04	4500	G	99%	0%	0%	1%	0%	0%	F	0.154	F	0.951	4200	G	2011
From: 29-676 Trap Rd																
(5020) Towlston Rd	0.05	4400	G	99%	0%	0%	1%	0%	0%	F	0.153	F	0.951	4100	G	2011
From: 29-5022 Trombone Ct																
(5020) Towlston Rd	0.11	4400	G	99%	0%	0%	1%	0%	0%	F	0.151	F	0.955	4200	G	2011
From: 29-5021 Schubert Ct																
(5020) Towlston Rd	0.17	4200	G	99%	0%	0%	1%	0%	0%	F	0.160	F	0.944	3900	G	2011
From: 29-5024 Shouse Dr																
(5020) Towlston Rd	0.20	4100	G	99%	0%	0%	1%	0%	0%	C	0.154	F	0.941	3900	G	2011
From: 29-5031 Schuman Ct																
To: SR 7 Leesburg Pike																
(5021) Schubert Ct	0.06	70	R								NA		NA			1996
From: 29-5020 Towlston Rd																
To: Cul-de-Sac																
(5022) Trombone Ct	0.05	40	R								NA		NA			1986
From: Dead End																
(5022) Trombone Ct	0.08	530	R								NA		NA			08/25/2005
From: 29-5023 Sibelius Dr																
To: 29-5020 Towlston Rd																
(5023) Sibelius Dr	0.47	NA									NA		NA			
From: 29-5022 Trombone Ct																
To: Dead End																
(5024) Shouse Dr	0.04	570	R								NA		NA			08/25/2005
From: 29-5020 Towlston Rd																
To: Begin Loop																
(5024) Shouse Dr	0.12	530	R								NA		NA			08/25/2005
From: 29-5025 Filene Ct																
(5024) Shouse Dr	0.13	500	R								NA		NA			08/25/2005
From: 29-5026 Dulcimer Ct																
(5024) Shouse Dr	0.10	420	R								NA		NA			08/25/2005
From: 29-5027 Gamba Ct																
(5024) Shouse Dr	0.02	380	R								NA		NA			08/25/2005
From: 29-5028 Mandolin Ct																
(5024) Shouse Dr	0.07	330	R								NA		NA			08/25/2005
From: 29-5029 Cello Ct																
(5024) Shouse Dr	0.06	270	R								NA		NA			08/25/2005
From: 29-5030 Spinnet Ct																
(5024) Shouse Dr	0.06	520	R								NA		NA			08/25/2005
From: 29-5036 Tuba Ct																
(5024) Shouse Dr	0.09	660	R								NA		NA			08/25/2005
From: 29-5035 Claves Ct																
(5024) Shouse Dr	0.11	710	R								NA		NA			08/25/2005
From: 29-5034 Baritone Ct																
(5024) Shouse Dr	0.08	750	R								NA		NA			08/25/2005
From: 29-5033																
(5024) Shouse Dr	0.05	770	R								NA		NA			08/25/2005
From: 29-5032 Chopin St																
(5024) Shouse Dr	0.07	820	R								NA		NA			08/25/2005
From: End Loop																

Virginia Department of Transportation
Traffic Engineering Division
2011
Annual Average Daily Traffic Volume Estimates By Section of Route
Fairfax Maintenance Area

Route	Length	AADT	QA	4Tire	Bus	-----Truck-----				QC	K Factor	QK	Dir Factor	AAWDT	QW	Year
						2Axle	3+Axle	1Trail	2Trail							
Fairfax County																
5025	Filene Ct	0.11	90	R				From: 29-5024 Shouse Dr				NA		NA		1996
								To: Cul-de-Sac								
5026	Dulcimer Ct	0.07	70	R				From: Cul-de-Sac				NA		NA		1996
								To: 29-5024 Shouse Dr								
5027	Gamba Ct	0.07	80	R				From: 29-5024 Shouse Dr				NA		NA		1996
								To: Cul-de-Sac								
5028	Mandolin Ct	0.09	70	R				From: Cul-de-Sac				NA		NA		1996
								To: 29-5024 Shouse Dr								
5029	Cello Ct	0.08	80	R				From: 29-5024 Shouse Dr				NA		NA		1996
								To: Cul-de-Sac								
5030	Spinnet Ct	0.10	70	R				From: Cul-de-Sac				NA		NA		1986
								To: 29-5024 Shouse Dr								
5031	Schuman Ct	0.03	30	R				From: 29-5020 Towlston Rd				NA		NA		1996
								To: Cul-de-Sac								
5032	Chopin St	0.12	120	R				From: 29-5024 Shouse Dr				NA		NA		1996
								To: Cul-de-Sac								
5033	Celesta Ct	0.11	90	R				From: 0.11 SW 29-5024				NA		NA		1996
								To: 29-5024 Shouse Dr								
5033	Zinc Ct	0.04	30	R				From: 29-5024 Shouse Dr				NA		NA		1996
								To: Dead End								
5034	Baritone Ct	0.10	110	R				From: Cul-de-Sac				NA		NA		1996
								To: 29-5024 Shouse Dr								
5035	Claves Ct	0.05	40	R				From: 0.05 MS 29-5024				NA		NA		1996
								To: 29-5024 Shouse Dr								
5035	Claves Ct	0.11	130	R				From: 29-5024 Shouse Dr				NA		NA		1996
								To: Dead End								
5036	Tuba Ct	0.14	320	R				From: 29-5037 Bixler Lane				NA		NA		1996
								To: 29-5096 Laurin Ct								
5036	Tuba Ct	0.10	680	R				From: 29-5024 Shouse Dr				NA		NA		08/25/2005
								To: Dead End								
5036	Tuba Ct	0.08	70	R				From: 29-5024 Shouse Dr				NA		NA		1996
								To: Dead End								
5037	Bixler Lane	0.08	730	R				From: 29-3848 Carrington Lane				NA		NA		08/25/2005
								To: 29-5036 Tuba Ct								
5037	Bixler Lane	0.03	40	R				From: 29-5024 Shouse Dr				NA		NA		1996
								To: Cul-de-Sac								
5038	Cinnamon Creek Dr	0.08	800	R				From: 29-675 Beulah Rd				NA		NA		08/30/2005
								To: 29-5039 Gingerwood Ct								
5038	Cinnamon Creek Dr	0.17	580	R				From: 29-5039 Gingerwood Ct				NA		NA		08/30/2005
								To: 29-5043 Red Rock Ct								

Virginia Department of Transportation
Traffic Engineering Division
2011
Annual Average Daily Traffic Volume Estimates By Section of Route
Fairfax Maintenance Area

Route	Length	AADT	QA	4Tire	Bus	-----Truck-----				QC	K Factor	QK	Dir Factor	AAWDT	QW	Year
						2Axle	3+Axle	1Trail	2Trail							
Fairfax County																
(5038) Cinnamon Creek Dr	0.12	390	R			From: 29-5043 Red Rock Ct					NA			NA		08/30/2005
(5038) Cinnamon Creek Dr	0.18	260	R			From: 29-5044 Cerritos Ct					NA			NA		1996
(5038) Cinnamon Creek Dr	0.03	70	R			From: 0.18 ME 29-5044					NA			NA		1996
(5039) Gingerwood Ct	0.05	60	R			From: Cul-de-Sac					NA			NA		1996
(5039) Gingerwood Ct	0.17	160	R			From: 0.05 MS 29-5038					NA			NA		1996
(5040) Snead Lane	0.15	570	R			From: 29-5038 Cinnamon Creek Dr					NA			NA		1996
(5041) Hyson Lane	0.23	2700	R			From: Dead End					NA			NA		1996
(5041) Hyson Lane	0.16	2800	R			From: 29-5041 Hyson Lane					NA			NA		11/02/2005
(5042) Craigo Ct	0.04	40	R			To: 29-3469					NA			NA		1997
(5043) Red Rock Ct	0.15	160	R			From: US 29; FR-764					NA			NA		11/02/2005
(5044) Cerritos Ct	0.09	90	R			From: 29-5040 Snead Lane					NA			NA		1986
(5045) Saddle View Ct	0.06	80	R			To: Cul-de-Sac					NA			NA		1996
(5046) Whipping Post Way	0.10	320	R			From: 29-695					NA			NA		1997
(5047) Mountington Ct	0.07	70	R			To: Cul-de-Sac					NA			NA		1996
(5047) Mountington Ct	0.09	120	R			From: 29-5038 Cinnamon Creek Dr					NA			NA		1996
(5048) Silk Oak Dr	0.05	80	R			To: Cul-de-Sac					NA			NA		1996
(5048) Silk Oak Dr	0.16	300	R			From: 29-5049 Cold Creek Ct					NA			NA		1996
(5049) Cold Creek Ct	0.13	140	R			To: 29-674 Hunter Mill Rd					NA			NA		1996
(5050) Parcher Ave	0.04	30	R			From: 29-5048 Silk Oak Dr					NA			NA		1996
(5050) Parcher Ave	0.03	120	R			To: Cul-de-Sac					NA			NA		1996
(5050) Parcher Ave	0.12	570	R			From: Dead End					NA			NA		1996
(5050) Parcher Ave	0.03	120	R			To: 29-6906 Sugarloaf Ct					NA			NA		07/12/2005
(5050) Parcher Ave	0.12	570	R			From: 29-6904 Pocono Pl					NA			NA		07/12/2005
						To: 29-5715					NA			NA		07/12/2005

Virginia Department of Transportation
Traffic Engineering Division
2011
Annual Average Daily Traffic Volume Estimates By Section of Route
Fairfax Maintenance Area

Route	Length	AADT	QA	4Tire	Bus	-----Truck-----				QC	K Factor	QK	Dir Factor	AAWDT	QW	Year
						2Axle	3+Axle	1Trail	2Trail							
Fairfax County																
(5050) Parcher Ave	0.25	4500	R													07/12/2005
(5050) Parcher Ave	0.03	7100	R													07/12/2005
(5050) Parcher Ave	0.25	8600	R													07/12/2005
(5050) Parcher Ave	0.15	12000	R													1987
(5051) Springer Dr	0.39	1800	R													07/12/2005
(5052) Lone Oak Pl	0.08	140	R													01/23/2002
(5053) Pylers Mill Ct	0.09	130	R													01/23/2002
(5054) Ladbrook Way	0.03	60	R													01/23/2002
(5055) Merrie Ridge Rd	0.11	190	R													1997
(5055) Merrie Ridge Rd	0.03	550	R													1997
(5056) Bent Twig Rd	0.08	150	R													1997
(5056) Bent Twig Rd	0.12	360	R													1997
(5057) Round Oak Ct	0.08	150	R													1997
(5058) Duncraig Ct	0.14	130	R													1997
(5058) Duncraig Ct	0.10	60	R													1997
(5059) Kyleakin Ct	0.15	160	R													1997
(5060) Holyrood Dr	0.19	370	R													1997
(5060) Holyrood Dr	0.21	450	R													1997
(5061) West Park Dr	0.37	20000	G	99%	0%	1%	0%	0%	0%	C	0.096	F	0.771	21000	G	2011
(5061) West Park Dr	1.00	5500	G	99%	0%	1%	0%	0%	0%	F	0.125	F	0.529	6000	G	2011
(5061) West Park Dr	0.12	15000	R													11/03/2005

Virginia Department of Transportation
 Traffic Engineering Division
 2011
 Annual Average Daily Traffic Volume Estimates By Section of Route
 Fairfax Maintenance Area

Route	Length	AADT	QA	4Tire	Bus	-----Truck-----				QC	K Factor	QK	Dir Factor	AAWDT	QW	Year
						2Axle	3+Axle	1Trail	2Trail							
Fairfax County																
(5061) Ramp	0.12	12000	R								NA		NA			1995
(5062) Jones Branch Dr	0.66	8600	G	98%	1%	1%	0%	0%	F	0.117	F	0.668	9400	G		2011
(5062) Jones Branch Dr	0.66	8500	G	98%	1%	1%	0%	0%	C	0.117	F	0.686	9400	G		2011
(5063) Greensboro Dr	0.30	7800	R								NA		NA			1991
(5063) Greensboro Dr	0.16	25000	R								NA		NA			11/03/2005
(5063) Greensboro Dr	0.16	20000	R								NA		NA			11/03/2005
(5063) Greensboro Dr	0.15	21000	R								NA		NA			11/03/2005
(5064) Watson St	0.17	500	G	97%	0%	1%	1%	1%	C	0.118	F	0.551	540	G		2011
(5064) Pinnacle Dr	0.19	4200	R								NA		NA			1991
(5065) Old House Rd	0.05	150	R								NA		NA			1997
(5066) Woodgate Lane	0.05	70	R								NA		NA			1997
(5066) Woodgate Lane	0.04	40	R								NA		NA			1997
(5067) Betterton Ct	0.08	80	R								NA		NA			1997
(5068) Woodsong Ct	0.07	60	R								NA		NA			1986
(5069) Twisting Tree Lane	0.04	290	R								NA		NA			1986
(5069) Twisting Tree Lane	0.07	260	R								NA		NA			1986
(5069) Twisting Tree Lane	0.04	40	R								NA		NA			1986
(5070) Mintwood Dr	0.09	110	R								NA		NA			1997
(5070) Mintwood Dr	0.09	390	R								NA		NA			1997
(5071) Chestertown Dr	0.11	530	R								NA		NA			1986
(5071) Chestertown Dr	0.05	1500	R								NA		NA			1986

Virginia Department of Transportation
Traffic Engineering Division
2011
Annual Average Daily Traffic Volume Estimates By Section of Route
Fairfax Maintenance Area

Route	Length	AADT	QA	4Tire	Bus	-----Truck-----				QC	K Factor	QK	Dir Factor	AAWDT	QW	Year
						2Axle	3+Axle	1Trail	2Trail							
Fairfax County																
(5071) Chestertown Dr	0.05	240	R								NA		NA			11/03/2005
			From: 29-5067 Betterton Ct													
			To: 29-5074 Electric Ave													
(5071) Chestertown Dr	0.05	320	R								NA		NA			1997
			From: 29-5072 Litwalton Ct													
(5071) Chestertown Dr	0.07	80	R								NA		NA			1997
			To: Dead End													
			From: 29-5071 Chestertown Dr													
(5072) Litwalton Ct	0.08	430	R								NA		NA			1997
			To: 29-5073 Connirae Lane													
(5072) Litwalton Ct	0.10	180	R								NA		NA			1997
			To: Dead End													
			From: 29-5072 Litwalton Ct													
(5073) Connirae Lane	0.08	310	R								NA		NA			11/03/2005
			To: 29-697 Electric Ave; Woodford Rd													
			From: ECL Vienna													
(5074) Electric Ave	0.18	8400	G	99%	0%	0%	0%	0%	0%	C	0.104	F	0.828	8900	G	2011
			To: 29-697 Woodford Dr													
			From: 29-1075 Harriman St													
(5075) Sanders Ct	0.17	310	R								NA		NA			1996
			To: 29-5076 Wilhelm Dr													
(5075) Sanders Ct	0.04	50	R								NA		NA			1996
			To: Cul-de-Sac													
			From: 29-5075 Sanders Ct													
(5076) Wilhelm Dr	0.13	160	R								NA		NA			1996
			To: 29-5089 Captain Hickory Pl													
			From: Arlington County Line													
(5077) Ridgeview Rd	0.01	230	R								NA		NA			10/24/2005
			To: 29-5079 Chain Bridge Forest Ct													
(5077) Ridgeview Rd	0.06	230	R								NA		NA			10/24/2005
			To: 29-5078 Ridgeview Circle													
(5077) Ridgeview Rd	0.05	230	R								NA		NA			10/24/2005
			To: 29-5078 41st St; Ridgeview Circle													
			From: Dead End													
(5078) 41st St	0.16	170	R								NA		NA			1986
			To: 29-5077 Ridgeview Rd													
(5078) Ridgeview Circle	0.24	200	R								NA		NA			10/24/2005
			To: 29-5077 Ridgeview Rd													
			From: Cul-de-Sac													
(5079) Chain Bridge Forest Ct	0.03	30	R								NA		NA			1986
			To: 29-5077 Ridgeview Rd													
			From: 29-852 Providence St													
(5080) Maydan Lane	0.09	40	R								NA		NA			1997
			To: 29-5081 Senseney Lane													
			From: Dead End													
(5081) Senseney Lane	0.10	160	R								NA		NA			1997
			To: 29-5080 Maydan Lane													
(5081) Senseney Lane	0.07	100	R								NA		NA			1997
			To: Dead End													
			From: Cul-de-Sac													
(5082) Colonial Rd	0.05	NA									NA		NA			
			To: 29-5083 Fairway St													
(5082) Colonial Rd	0.11	160	R								NA		NA			1986
			To: 29-1824 Melrose Dr													

Virginia Department of Transportation
Traffic Engineering Division
2011
Annual Average Daily Traffic Volume Estimates By Section of Route
Fairfax Maintenance Area

Route	Length	AADT	QA	4Tire	Bus	-----Truck-----				QC	K Factor	QK	Dir Factor	AAWDT	QW	Year
						2Axle	3+Axle	1Trail	2Trail							
Fairfax County																
(5083) Fairway St	0.11	110	R			From: 29-5082 Colonial Rd					NA			NA		1986
						To: 29-1824 Melrose Dr										
(5084) Ironwood Dr	0.18	120	R			From: Cul-de-Sac					NA			NA		1986
						To: 29-2592 Woodacre Dr										
(5085) Nottingham Dr	0.04	20	R			From: Dead End					NA			NA		1997
(5085) Nottingham Dr	0.07	300	R			From: 29-5088 Wincanton Ct					NA			NA		1997
(5085) Nottingham Dr	0.04	380	R			From: 29-5087 Appledore Ct					NA			NA		1997
(5085) Nottingham Dr	0.12	410	R			From: 29-5086 Kings Lynn Rd					NA			NA		1997
						To: Dead End										
(5086) Kings Lynn Rd	0.02	9	R			From: 29-5085 Nottingham Dr					NA			NA		1986
						To: Dead End										
(5087) Appledore Ct	0.05	50	R			From: Cul-de-Sac					NA			NA		1986
						To: 29-5085 Nottingham Dr										
(5088) Wincanton Ct	0.04	45	R			From: Cul-de-Sac					NA			NA		1986
						To: 29-5085 Nottingham Dr										
(5089) Captain Hickory Pl	0.10	60	R			From: 0.10 MW 29-5076					NA			NA		1996
(5089) Captain Hickory Pl	0.04	50	R			From: 29-5076 Wilhelm Dr					NA			NA		1996
						To: Dead End										
(5090) Brennanhill Ct	0.12	90	R			From: 29-1075 Harriman St					NA			NA		1996
						To: Cul-de-Sac										
(5091) Forest Ridge Dr	0.07	60	R			From: Cul-de-Sac					NA			NA		1996
						To: 29-3886										
(5092) Forest Park Rd	0.22	130	R			From: 0.22 MW 29-3886					NA			NA		1996
(5092) Forest Park Rd	0.24	180	R			From: 29-3886 Carol St					NA			NA		1996
						To: Dead End										
(5093) Walker Mill Rd	0.29	830	R			From: 29-6098 English Mill Dr					NA			NA		1996
						To: 29-681 Walker Rd										
(5094) Dirksen St	0.07	50	R			From: 29-5093 Walker Mill Rd					NA			NA		1996
						To: Cul-de-Sac										
(5095) Eisenhower Lane	0.13	90	R			From: Cul-de-Sac					NA			NA		1996
						To: 29-5093 Walker Mill Rd										
(5096) Laurin Ct	0.08	60	R			From: Cul-de-Sac					NA			NA		1996
						To: 29-5036 Tuba Ct										
(5097) Peppertree Dr	0.05	8	R			From: Dead End					NA			NA		1996
						To: 29-5000 Ripple Brook Rd										

Virginia Department of Transportation
Traffic Engineering Division
2011
Annual Average Daily Traffic Volume Estimates By Section of Route
Fairfax Maintenance Area

Route	Length	AADT	QA	4Tire	Bus	-----Truck-----				QC	K Factor	QK	Dir Factor	AAWDT	QW	Year
						2Axle	3+Axle	1Trail	2Trail							
Fairfax County																
5097 Peppertree Dr	0.03	47	R								NA			NA		1996
			From: 29-5000 Ripple Brook Rd													
			To: 29-5098 Ivy Tree Lane													
5097 Peppertree Dr	0.18	180	R								NA			NA		1996
			From: 29-683 Leigh Mill Rd													
			To: 29-5097 Peppertree Dr													
5098 Ivy Tree Lane	0.14	100	R								NA			NA		1996
			From: Cul-de-Sac													
			To: 29-832 Powell Rd													
5099 Wenzel St	0.06	48	R								NA			NA		01/23/2002
			From: Cul-de-Sac													
			To: 29-654 Zion Rd													
5100 Brigantine Way	0.15	510	R								NA			NA		10/22/2001
			From: Cul-de-Sac													
			To: Cul-de-Sac													
5101 Lake Braddock Dr	0.12	1200	R								NA			NA		01/15/2002
			From: 29-652 Burke Rd													
5101 Lake Braddock Dr	0.67	3100	R								NA			NA		01/15/2002
			From: 29-5102 Olley Lane													
5101 Lake Braddock Dr	0.56	4700	G	98%	2%	1%	0%	0%	0%	C	0.117	F	0.532	5000	G	2011
			To: 29-8248 Old Burke Lake Rd													
			From: 29-5101 Lake Braddock Rd													
5102 Olley Lane	0.34	3800	G	99%	0%	0%	0%	0%	0%	C	0.1	F	0.575	4000	G	2011
			To: 29-651 Guinea Rd													
			From: 29-5101 Lake Braddock Dr													
5103 Wallingford Dr	0.26	400	R								NA			NA		12/17/2008
			To: 29-5114 Lighthorne Rd													
5103 Wallingford Dr	0.03	480	R								NA			NA		01/02/2002
			From: 29-5113 Renwick Ct													
5103 Wallingford Dr	0.08	420	R								NA			NA		01/02/2002
			From: 29-5112 Davenport Ct													
5103 Wallingford Dr	0.19	530	R								NA			NA		12/17/2008
			To: 29-5102 Olley Lane													
			From: 29-5102 Olley Lane													
5104 Winbourne Rd	0.06	560	R								NA			NA		01/02/2002
			To: 29-5105 Dalby Lane													
5104 Winbourne Rd	0.09	350	R								NA			NA		01/02/2002
			From: 29-5107 Amber Ct													
5104 Winbourne Rd	0.06	290	R								NA			NA		01/02/2002
			To: 29-5108 Spalding Ct													
5104 Winbourne Rd	0.03	120	R								NA			NA		01/02/2002
			From: 29-5109 Dunleer Lane													
5104 Winbourne Rd	0.02	30	R								NA			NA		01/02/2002
			To: Dead End													
			From: 29-5104 Winbourne Rd													
5105 Dalby Lane	0.05	230	R								NA			NA		12/17/2008
			To: 29-5106 Wynyard Pl													
5105 Dalby Lane	0.06	50	R								NA			NA		1986
			From: Cul-de-Sac													
			To: 29-5105 Dalby Lane													
5106 Wynyard Pl	0.04	45	R								NA			NA		01/02/2002
			From: Cul-de-Sac													

Virginia Department of Transportation
Traffic Engineering Division
2011
Annual Average Daily Traffic Volume Estimates By Section of Route
Fairfax Maintenance Area

Route	Length	AADT	QA	4Tire	Bus	-----Truck-----				QC	K Factor	QK	Dir Factor	AAWDT	QW	Year
						2Axle	3+Axle	1Trail	2Trail							
Fairfax County																
5107 Amber Ct	0.07	70	R											NA		01/02/2002
From: Cul-de-Sac																
To: 29-5104 Winbourne Rd																
5108 Spalding Ct	0.08	100	R											NA		01/02/2002
From: Cul-de-Sac																
To: 29-5104 Winbourne Rd																
5109 Dunleer Lane	0.13	120	R											NA		01/02/2002
From: Cul-de-Sac																
To: 29-5104 Winbourne Rd																
5110 Cotherstone Ct	0.14	5600	R											NA		01/02/2002
From: Cul-de-Sac																
To: 29-5101 Lake Braddock Dr																
5111 Wenlock Way	0.04	60	R											NA		11/01/2001
From: 29-5103 Wallingford Dr																
To: Cul-de-Sac																
5112 Daventry Ct	0.04	60	R											NA		11/01/2001
From: 29-5103 Wallingford Dr																
To: Cul-de-Sac																
5113 Renwick Ct	0.04	60	R											NA		11/01/2001
From: 29-5103 Wallingford Dr																
To: Cul-de-Sac																
5114 Lighthorne Rd	0.08	90	R											NA		11/01/2001
From: Cul-de-Sac																
To: 29-5115 Tregaron Pl																
5114 Lighthorne Rd	0.08	270	R											NA		12/17/2008
From: 29-5115 Tregaron Pl																
To: 29-5103 Wallingford Dr																
5115 Tregaron Pl	0.08	90	R											NA		11/01/2001
From: 29-5114 Lighthorne Rd																
To: Cul-de-Sac																
5116 Wythal Lane	0.09	100	R											NA		11/01/2001
From: Dead End																
To: 29-5103 Wallingford Dr																
5117 Raintree Rd	0.24	290	R											NA		01/02/2002
From: Dead End																
To: 29-5120 Saddlebrook Ct																
5117 Raintree Rd	0.07	360	R											NA		11/01/2001
From: 29-5120 Saddlebrook Ct																
To: 29-5119 Burley Ct																
5117 Raintree Rd	0.03	580	R											NA		01/02/2002
From: 29-5119 Burley Ct																
To: 29-5118 Westcliff Ct																
5117 Raintree Rd	0.03	730	R											NA		01/02/2002
From: 29-5118 Westcliff Ct																
To: 29-5101 Lake Braddock Dr																
5118 Westcliff Ct	0.05	90	R											NA		11/01/2001
From: Cul-de-Sac																
To: 29-5117 Raintree Rd																
5119 Burley Ct	0.06	110	R											NA		11/01/2001
From: 29-5117 Raintree Rd																
To: Cul-de-Sac																
5120 Saddlebrook Ct	0.08	250	R											NA		01/02/2002
From: Cul-de-Sac																
To: 29-5117 Raintree Rd																
5121 Ashbourn Dr	0.03	760	R											NA		01/02/2002
From: 29-652 Burke Rd																
To: 29-5147 Crown Point Rd																
5121 Ashbourn Dr	0.06	750	R											NA		01/02/2002
From: 29-5147 Crown Point Rd																
To: 29-5122 W, Kirkfield Rd																

Virginia Department of Transportation
Traffic Engineering Division
2011
Annual Average Daily Traffic Volume Estimates By Section of Route
Fairfax Maintenance Area

Route	Length	AADT	QA	4Tire	Bus	-----Truck-----				QC	K Factor	QK	Dir Factor	AAWDT	QW	Year
						2Axle	3+Axle	1Trail	2Trail							
Fairfax County																
(5121) Ashbourn Dr	0.03	480	R								NA			NA		01/02/2002
						From: 29-5122 W, Kirkfield Rd										
						To: 29-5129 Greenough Pl										
(5121) Ashbourn Dr	0.06	430	R								NA			NA		01/02/2002
						From: 29-5124 Carthage Lane										
(5121) Ashbourn Dr	0.03	420	R								NA			NA		01/02/2002
						From: 29-5123 Rymney Lane										
(5121) Ashbourn Dr	0.12	430	R								NA			NA		01/02/2001
						From: 29-5122 E, Kirkfield Rd										
(5121) Ashbourn Dr	0.05	1100	R								NA			NA		01/02/2002
						To: 29-5101 Lake Braddock Dr										
						From: 29-5121 WEST										
(5122) Kirkfield Rd	0.05	270	R								NA			NA		1986
						From: 29-5148 Duxford Pl										
(5122) Kirkfield Rd	0.11	420	R								NA			NA		1986
						To: 29-5121 EAST										
						From: Cul-de-Sac										
(5123) Rymney Lane	0.06	70	R								NA			NA		11/01/2001
						To: 29-5121										
						From: Cul-de-Sac										
(5124) Carthage Lane	0.08	90	R								NA			NA		08/15/2001
						To: 29-5121 Ashbourn Dr										
						From: 29-4817 Eastlake Dr										
(5125) Raeburn Ct	0.06	50	R								NA			NA		1986
						To: Cul-de-Sac										
						From: Cul-de-Sac										
(5126) Enford Ct	0.03	40	R								NA			NA		08/15/2001
						To: 29-4898 Stonington Dr										
						From: 0.06 MW N 29-4815										
(5127) Constable Ct	0.06	100	R								NA			NA		08/15/2001
						To: 29-4815										
(5127) Constable Ct	0.13	230	R								NA			NA		08/15/2001
						To: Dead End										
						From: Cul-de-Sac										
(5128) Llewellyn Ct	0.09	110	R								NA			NA		08/15/2001
						To: 29-4815										
						From: Cul-de-Sac										
(5129) Greenough Pl	0.08	140	R								NA			NA		11/01/2001
						To: 29-5121										
						From: SR 123 Ox Rd										
(5130) Paynes Church Dr	0.63	2100	R								NA			NA		09/07/2001
						To: 29-6169 Kipp Ct										
(5130) Paynes Church Dr	0.04	80	R								NA			NA		09/07/2001
						To: Cul-de-Sac										
						From: 0.02 MS 29-7474										
(5131) Governor Yeardley Dr	0.02	10	R								NA			NA		01/22/2004
						To: 29-7474 Clara Barton Ct										
(5131) Governor Yeardley Dr	0.05	170	R								NA			NA		01/22/2004
						To: 29-5135 Spurlock Ct										
(5131) Governor Yeardley Dr	0.03	450	R								NA			NA		01/22/2004
						To: 29-5137 Mount Vineyard Ct										
(5131) Governor Yeardley Dr	0.08	540	R								NA			NA		01/22/2004
						To: 29-5130 Paynes Church Dr										

Virginia Department of Transportation
Traffic Engineering Division
2011
Annual Average Daily Traffic Volume Estimates By Section of Route
Fairfax Maintenance Area

Route	Length	AADT	QA	4Tire	Bus	-----Truck-----				QC	K Factor	QK	Dir Factor	AAWDT	QW	Year
						2Axle	3+Axle	1Trail	2Trail							
Fairfax County																
5132 Quincy Marr Dr	0.10	140	R				From: 29-5130 Paynes Church Dr					NA		NA		09/07/2001
							To: Cul-de-Sac									
5133 Ellzey Dr	0.10	350	R				From: 29-5130 Paynes Church Dr					NA		NA		01/22/2004
5133 Ellzey Dr	0.05	580	R				From: 29-5138 Stanhope Pl					NA		NA		01/22/2004
							To: 29-5833 Rippon Lodge Dr									
5134 Rumsey Pl	0.09	110	R				From: Cul-de-Sac					NA		NA		09/07/2001
							To: 29-5130 Paynes Church Dr									
5135 Spurlock Ct	0.08	370	R				From: 29-5131 Governor Yeardeley Dr					NA		NA		01/22/2004
5135 Spurlock Ct	0.09	130	R				From: 29-5136 Ryers Pl					NA		NA		01/22/2004
							To: Cul-de-Sac									
5136 Ryers Pl	0.09	110	R				From: Cul-de-Sac					NA		NA		01/22/2004
							To: 29-5135 Spurlock Ct									
5137 Mount Vineyard Ct	0.10	120	R				From: 29-5131 Governor Yeardeley Dr					NA		NA		01/22/2004
							To: Cul-de-Sac									
5138 Stanhope Pl	0.05	49	R				From: Cul-de-Sac					NA		NA		01/22/2004
5138 Stanhope Pl	0.06	330	R				From: 29-5133 Ellzey Dr					NA		NA		09/07/2001
5138 Stanhope Pl	0.11	280	R				From: 29-5179 Francy Adams Ct					NA		NA		01/22/2004
5138 Stanhope Pl	0.06	160	R				From: 29-5142 Earps Corner Pl					NA		NA		09/07/2001
							To: 29-5130 Paynes Church Dr									
5139 Willcoxon Tavern Ct	0.07	100	R				From: 29-5130 Paynes Church Dr					NA		NA		09/07/2001
							To: Cul-de-Sac									
5140 Broadwater Dr	0.06	730	R				From: 29-5426 James Halley Dr					NA		NA		1986
5140 Broadwater Dr	0.10	1600	R				From: 29-7002 John Ayres Dr					NA		NA		01/22/2004
5140 Broadwater Dr	0.19	1800	R				From: 29-5141 Deneale Pl					NA		NA		09/05/2001
							To: 29-5130 Paynes Church Dr									
5141 Deneale Pl	0.08	110	R				From: 29-5140					NA		NA		09/05/2001
							To: Cul-de-Sac									
5142 Earps Corner Pl	0.10	190	R				From: Cul-de-Sac					NA		NA		01/22/2004
							To: 29-5138 Stanhope Pl									
5143 Blackburn Dr	0.06	50	R				From: Cul-de-Sac					NA		NA		1986
5143 Blackburn Dr	0.08	300	R				From: 29-5146 Glenarm Ct					NA		NA		01/02/2002
5143 Blackburn Dr	0.03	360	R				From: 29-5145 Kinnerly Ct					NA		NA		01/02/2002
							To: 29-5144 Rumsford Lane									

Virginia Department of Transportation
Traffic Engineering Division
2011
Annual Average Daily Traffic Volume Estimates By Section of Route
Fairfax Maintenance Area

Route	Length	AADT	QA	4Tire	Bus	-----Truck-----				QC	K Factor	QK	Dir Factor	AAWDT	QW	Year
						2Axle	3+Axle	1Trail	2Trail							
Fairfax County																
(5143) Blackburn Dr	0.03	560	R								NA		NA			01/02/2002
(5144) Rumsford Lane	0.07	60	R								NA		NA			1986
(5145) Kinnerly Ct	0.08	70	R								NA		NA			1986
(5146) Glenarm Ct	0.08	80	R								NA		NA			1986
(5147) Crown Point Rd	0.07	140	R								NA		NA			11/01/2001
(5148) Duxford Pl	0.06	60	R								NA		NA			1986
(5148) Duxford Pl	0.04	180	R								NA		NA			11/01/2001
(5149) Barnstable Ct	0.08	70	R								NA		NA			1986
(5150) Barrick St	0.03	100	R								NA		NA			04/01/2001
(5151) Bowler Dr	0.05	130	R								NA		NA			1986
(5152) Bluegate Dr	0.10	240	R								NA		NA			1997
(5152) Bluegate Dr	0.05	60	R								NA		NA			1997
(5153) Subtle Lane	0.11	70	R								NA		NA			1997
(5154) Baccarat Dr	0.20	2500	R								NA		NA			1986
(5155) Spode Ct	0.05	40	R								NA		NA			1986
(5155) Spode Ct	0.05	1800	R								NA		NA			12/16/2008
(5156) Mathy Dr	0.05	930	R								NA		NA			1986
(5157) Mission Square Dr	0.23	1800	R								NA		NA			1997
(5157) Lindenbrook St	0.13	1500	R								NA		NA			1997
(5158) Towney View Ct	0.04	60	R								NA		NA			1997

Virginia Department of Transportation
Traffic Engineering Division
2011
Annual Average Daily Traffic Volume Estimates By Section of Route
Fairfax Maintenance Area

Route	Length	AADT	QA	4Tire	Bus	-----Truck-----				QC	K Factor	QK	Dir Factor	AAWDT	QW	Year
						2Axle	3+Axle	1Trail	2Trail							
Fairfax County																
(5159) Schafflind Ct	0.08	120	R			From: Cul-de-Sac				NA				NA		1997
						To: 29-4471 Willowmere Dr										
(5160) Bea Mar Ct	0.06	80	R			From: 29-1244 Andes Dr				NA				NA		08/08/2001
						To: Cul-de-Sac										
(5161) Tipperary Pass	0.17	3100	R			From: 29-655 Blake Lane				NA				NA		1997
						To: Cul-de-Sac										
(5162) Williams Dr	0.35	3300	R			From: Dead End				NA				NA		1991
						To: 29-5163 Javier Rd										
(5163) Javier Rd	0.21	3700	R			From: US 50 Arlington Blvd				NA				NA		1991
						To: 29-5162 Williams Dr										
(5164) Wessex Ct	0.03	NA				From: Cul-de-Sac				NA				NA		
						To: 29-4284 Wessex Lane										
(5165) Lemontree Lane	0.12	480	R			From: 29-673 Lawyers Rd				NA				NA		1997
						To: 29-5166 Whitecedar Ct										
(5165) Lemontree Lane	0.06	70	R			From: Dead End				NA				NA		1997
						To: Dead End										
(5166) Whitecedar Ct	0.11	170	R			From: Dead End				NA				NA		1997
						To: 29-2435 Flint Hill Rd										
(5166) Whitecedar Ct	0.06	190	R			From: 29-5165 Lemontree Lane				NA				NA		1997
						To: Dead End										
(5167) Snowberry Ct	0.03	220	R			From: 29-673 Lawyers Rd				NA				NA		1997
						To: 29-5168 Bunchberry Pl										
(5167) Snowberry Ct	0.08	120	R			From: Cul-de-Sac				NA				NA		1997
						To: 29-5167 Snowberry Ct										
(5168) Bunchberry Pl	0.11	110	R			From: Cul-de-Sac				NA				NA		1997
						To: US 29 Lee Highway										
(5169) Waldorf Lane	0.05	530	R			From: 29-5170 Marbury Ct				NA				NA		1986
						To: 29-5171 Nanjemoy Ct										
(5169) Waldorf Lane	0.08	320	R			From: WCL Falls Church				NA				NA		1986
						To: 29-5171 Nanjemoy Ct										
(5169) Waldorf Lane	0.08	280	R			From: 29-2331 Deborah Dr				NA				NA		1997
						To: 29-5169 Waldorf Lane										
(5170) Marbury Ct	0.05	70	R			From: Cul-de-Sac				NA				NA		1997
						To: 29-5169 Waldorf Lane										
(5171) Nanjemoy Ct	0.04	48	R			From: WCL Falls Church				NA				NA		1997
						To: WCL Falls Church										

Virginia Department of Transportation
Traffic Engineering Division
2011
Annual Average Daily Traffic Volume Estimates By Section of Route
Fairfax Maintenance Area

Route	Length	AADT	QA	4Tire	Bus	-----Truck-----				QC	K Factor	QK	Dir Factor	AAWDT	QW	Year
						2Axle	3+Axle	1Trail	2Trail							
Fairfax County																
(5172) Wheatstone Dr	0.20	1100	R								NA			NA		09/20/2001
						From: 29-4801 Commonwealth Blvd										
(5172) Wheatstone Dr	0.11	1100	R								NA			NA		09/20/2001
						From: 29-4815 SOUTH										
(5172) Wheatstone Dr	0.05	900	R								NA			NA		09/20/2001
						From: 29-4866 S, Swinton Dr										
(5172) Wheatstone Dr	0.10	750	R								NA			NA		09/20/2001
						From: 29-5174 Wavell Rd										
(5172) Wheatstone Dr	0.08	820	R								NA			NA		09/20/2001
						From: 29-5181 Bessmer Lane										
(5172) Wheatstone Dr	0.12	1000	R								NA			NA		09/20/2001
						From: 29-4866 N, Swinton Dr										
(5172) Wheatstone Dr	0.09	770	R								NA			NA		1986
						From: 29-5187 Allenby Rd										
						To: 29-4815 NORTH										
(5173) Faraday Ct	0.04	60	R								NA			NA		08/15/2001
						From: Cul-de-Sac										
						To: 29-4801 Commonwealth Blvd										
(5174) Wavell Rd	0.15	800	R								NA			NA		09/18/2001
						From: 29-5172 Wheatstone Dr										
(5174) Wavell Rd	0.27	530	R								NA			NA		09/18/2001
						From: 29-5180 Chantry Ct										
						To: Cul-de-Sac										
(5175)	0.01	20	R								NA			NA		11/08/2005
						From: 29-701 S, Sutton Rd										
(5175)	0.04	40	R								NA			NA		1986
						From: 0.01 MN 29-701										
(5175)	0.01	40	R								NA			NA		1987
						From: 0.05 MN 29-701										
						To: 29-701 N, Sutton Rd										
(5176) Jermantown Rd	0.53	17000	G	98%	1%	0%	0%	0%	0%	C	0.091	F	0.6	19000	G	2011
						From: SR 123 Chainbridge Rd										
						To: Blake Ln										
(5177) Borge St	0.10	1800	R								NA			NA		1997
						From: Cul-de-Sac										
(5177) Borge St	0.10	3700	R								NA			NA		1997
						From: 29-5600										
						To: 29-5176 Jermantown Rd										
(5178) Jersey Dr	0.09	2800	R								NA			NA		11/02/2005
						From: 29-3573 Covington St										
						To: 29-5188 Ellenwood Dr										
(5179) Francy Adams Ct	0.07	120	R								NA			NA		09/07/2001
						From: Cul-de-Sac										
						To: 29-5138 Stanhope Pl										
(5180) Chantry Ct	0.05	60	R								NA			NA		08/15/2001
						From: 29-5174 Wavell Rd										
						To: Cul-de-Sac										
(5181) Bessmer Lane	0.10	210	R								NA			NA		09/18/2001
						From: Dead End										
(5181) Bessmer Lane	0.16	860	R								NA			NA		09/18/2001
						From: 29-5172 Wheatstone Dr										
(5181) Bessmer Lane	0.11	220	R								NA			NA		09/18/2001
						From: 29-5915 Heversham Ct										
						To: Dead End										

Virginia Department of Transportation
Traffic Engineering Division
2011
Annual Average Daily Traffic Volume Estimates By Section of Route
Fairfax Maintenance Area

Route	Length	AADT	QA	4Tire	Bus	-----Truck-----				QC	K Factor	QK	Dir Factor	AAWDT	QW	Year
						2Axle	3+Axle	1Trail	2Trail							
Fairfax County																
(5182) Marietta Ct	0.04	60	R				From: 29-4866 Swinton Dr				NA			NA		08/15/2001
							To: Cul-de-Sac									
(5183) Lister Ct	0.04	40	R				From: 29-4815				NA			NA		08/15/2001
							To: Cul-de-Sac									
(5184) Cascade Lane	0.06	960	R				From: 29-5498 Roberts Rd				NA			NA		09/18/2001
							To: 29-4815									
(5185) Orkney Ct	0.09	130	R				From: 29-4815 Gainsborough Dr				NA			NA		08/15/2001
							To: Cul-de-Sac									
(5186) Rodney Ct	0.04	50	R				From: 29-4815				NA			NA		08/15/2001
							To: Cul-de-Sac									
(5187) Allenby Rd	0.04	48	R				From: 0.04 MS 29-5172				NA			NA		09/18/2001
(5187) Allenby Rd	0.05	70	R				From: 29-5172 Wheatstone Dr				NA			NA		09/18/2001
							To: Dead End									
(5188) Ellenwood Dr	0.22	1800	R				From: US 50 Arlington Blvd				NA			NA		11/08/2005
(5188) Ellenwood Dr	0.35	1100	R				From: 29-5178				NA			NA		11/08/2005
							To: US 29; FR-901									
(5189) Fireside Ct	0.07	80	R				From: Cul-de-Sac				NA			NA		10/17/2001
							To: 29-5195 Southport Lane									
(5190) Jennifer Dr	0.06	520	R				From: 29-5493 Fyfe Ct				NA			NA		10/16/2001
(5190) Jennifer Dr	0.07	760	R				From: 29-5494 Pearl St				NA			NA		10/16/2001
(5190) Jennifer Dr	0.15	270	R				From: 29-5191 Nellie White Lane				NA			NA		10/16/2001
(5190) Jennifer Dr	0.03	80	R				From: 29-5192 Hollyoak Pl				NA			NA		01/22/2004
							To: Dead End									
(5191) Nellie White Lane	0.06	810	R				From: 29-653 Sideburn Rd				NA			NA		10/18/2001
(5191) Nellie White Lane	0.09	640	R				From: 29-5190 Jennifer Dr				NA			NA		10/18/2001
(5191) Nellie White Lane	0.07	600	R				From: 29-5497 Cristfield Ct				NA			NA		10/18/2001
(5191) Nellie White Lane	0.04	1200	R				From: 29-5496 Aylor Rd				NA			NA		10/18/2001
							To: 29-5498 Roberts Dr									
(5192) Hollyoak Pl	0.10	170	R				From: 29-5190 Jennifer Dr				NA			NA		10/18/2001
							To: 29-5496 Aylor Rd									
(5193) Acacia Lane	0.13	200	R				From: 29-5195 Southport Lane				NA			NA		10/17/2001
(5193) Acacia Lane	0.07	610	R				From: 29-5196 Black Oak Dr				NA			NA		10/17/2001
							To: 29-653 Sideburn Rd									

Virginia Department of Transportation
Traffic Engineering Division
2011
Annual Average Daily Traffic Volume Estimates By Section of Route
Fairfax Maintenance Area

Route	Length	AADT	QA	4Tire	Bus	-----Truck-----				QC	K Factor	QK	Dir Factor	AAWDT	QW	Year
						2Axle	3+Axle	1Trail	2Trail							
Fairfax County																
(5194) Arrowood St	0.16	200	R			From: 29-5195 Southport Lane					NA		NA			10/17/2001
						To: 29-5196 Black Oak Dr										
(5195) Southport Lane	0.05	70	R			From: Dead End					NA		NA			10/17/2001
(5195) Southport Lane	0.05	160	R			From: 29-5189 Fireside Ct					NA		NA			10/17/2001
(5195) Southport Lane	0.06	200	R			From: 29-5193 Acacia Lane					NA		NA			10/17/2001
(5195) Southport Lane	0.12	120	R			From: 29-5194 Arrowood St					NA		NA			01/22/2004
(5195) Southport Lane	0.07	200	R			From: 29-5199 Fiesta Rd					NA		NA			10/17/2001
(5196) Black Oak Dr	0.09	190	R			From: Cul-de-Sac					NA		NA			10/17/2001
(5196) Black Oak Dr	0.07	430	R			From: 29-5198 Allerton Rd					NA		NA			10/17/2001
(5196) Black Oak Dr	0.10	410	R			From: 29-5195 Southport Lane					NA		NA			10/17/2001
(5196) Black Oak Dr	0.07	330	R			From: 29-5194 Arrowood St					NA		NA			10/17/2001
(5196) Black Oak Dr	0.05	48	R			From: 29-5193 Acacia Lane					NA		NA			10/17/2001
(5197) Indigo Lane	0.04	140	R			From: 0.04 MW 29-5198					NA		NA			10/17/2001
(5197) Indigo Lane	0.10	70	R			From: 29-5198 Allerton Rd					NA		NA			10/17/2001
(5198) Allerton Rd	0.06	550	R			From: Dead End					NA		NA			10/17/2001
(5198) Allerton Rd	0.06	670	R			From: 29-5196 Black Oak Dr					NA		NA			10/17/2001
(5199) Fiesta Rd	0.10	140	R			From: 29-5197 Indigo Lane					NA		NA			10/17/2001
(5200) Madison Hill Ct	0.11	120	R			From: 29-654 Zion Dr					NA		NA			10/17/2001
(5200) Madison Hill Ct	0.04	30	R			From: Cul-de-Sac					NA		NA			10/17/2001
(5201) Edinburgh Dr	0.07	2300	R			From: 29-5195 Southport Lane					NA		NA			10/17/2001
(5200) Madison Hill Ct	0.04	30	R			From: 0.11 MW 29-1536					NA		NA			1986
(5201) Edinburgh Dr	0.10	2100	R			From: 29-1536					NA		NA			1986
(5201) Edinburgh Dr	0.10	1800	R			From: Dead End					NA		NA			1986
(5201) Edinburgh Dr	0.07	2300	R			From: 29-638 S; Rolling Lane					NA		NA			12/10/2008
(5201) Edinburgh Dr	0.10	2100	R			From: 29-5682 Overton Ct					NA		NA			12/10/2008
(5201) Edinburgh Dr	0.10	1800	R			From: 29-5202 Northumberland Rd					NA		NA			12/10/2008
(5201) Edinburgh Dr	0.19	2500	R			From: 29-5465 Edinburgh Ct					NA		NA			12/10/2008
(5201) Edinburgh Dr	0.19	2500	R			From: 29-5204 Lake Pleasant Dr					NA		NA			12/10/2008

Virginia Department of Transportation
Traffic Engineering Division
2011
Annual Average Daily Traffic Volume Estimates By Section of Route
Fairfax Maintenance Area

Route	Length	AADT	QA	4Tire	Bus	-----Truck-----				QC	K Factor	QK	Dir Factor	AAWDT	QW	Year
						2Axle	3+Axle	1Trail	2Trail							
Fairfax County																
5201	Edinburgh Dr	0.24	3900	R			From: 29-5204 Lake Pleasant Dr					NA		NA		12/10/2008
							To: 29-638 N; Rolling Lane									
5202	Northumberland Rd	0.76	3300	R			From: 29-638 Rolling Lane					NA		NA		1991
							To: Dead End									
5203	Braemar Way	0.10	90	R			From: 29-5202 Northumberland Rd					NA		NA		1986
							To: Cul-de-Sac									
5204	Lake Pleasant Dr	0.10	830	R			From: 29-5202 Northumberland Rd					NA		NA		12/10/2008
							To: 29-5205 Saint David Ct									
5204	Lake Pleasant Dr	0.07	690	R			From: 29-5205 Saint David Ct					NA		NA		12/10/2008
							To: 29-5206 Hudson Falls Way									
5204	Lake Pleasant Dr	0.04	630	R			From: 29-5206 Hudson Falls Way					NA		NA		12/10/2008
							To: 29-5208 Kings Point Ct									
5204	Lake Pleasant Dr	0.22	570	R			From: 29-5208 Kings Point Ct					NA		NA		12/10/2008
							To: 29-5216 West Point Dr									
5204	Lake Pleasant Dr	0.12	740	R			From: 29-5216 West Point Dr					NA		NA		12/10/2008
							To: 29-5221 SOUTH									
5204	Lake Pleasant Dr	0.05	800	R			From: 29-5221 SOUTH					NA		NA		12/10/2008
							To: 29-5219 S, Colorado Springs Dr									
5204	Lake Pleasant Dr	0.08	1400	R			From: 29-5219 S, Colorado Springs Dr					NA		NA		1986
							To: 29-5296 Marysia Ct									
5204	Lake Pleasant Dr	0.05	1400	R			From: 29-5296 Marysia Ct					NA		NA		1986
							To: 29-5219 N, Colorado Springs Dr									
5204	Lake Pleasant Dr	0.04	1700	R			From: 29-5219 N, Colorado Springs Dr					NA		NA		12/10/2008
							To: 29-5221 NORTH									
5204	Lake Pleasant Dr	0.03	2300	R			From: 29-5221 NORTH					NA		NA		12/10/2008
							To: 29-5581									
5204	Lake Pleasant Dr	0.08	2600	R			From: 29-5581					NA		NA		12/10/2008
							To: 29-5201									
5204	Lake Pleasant Dr	0.14	3400	R			From: 29-5201					NA		NA		1986
							To: Dead End									
5205	Saint David Ct	0.07	70	R			From: 29-5204 Lake Pleasant Dr					NA		NA		1986
							To: Cul-de-Sac									
5206	Hudson Falls Way	0.07	60	R			From: 29-5204 Lake Pleasant Dr					NA		NA		1986
							To: Cul-de-Sac									
5207	Water Valley Ct	0.09	80	R			From: Cul-de-Sac					NA		NA		1986
							To: 29-5202 Northumberland Rd									
5208	Kings Point Ct	0.04	40	R			From: Cul-de-Sac					NA		NA		1986
							To: 29-5209 Log Cabin Ct									
5208	Kings Point Ct	0.05	160	R			From: 29-5209 Log Cabin Ct					NA		NA		12/10/2008
							To: 29-5204 Lake Pleasant Dr									
5209	Log Cabin Ct	0.06	60	R			From: 29-5208 Kings Point Ct					NA		NA		1986
							To: Cul-de-Sac									
5210	Iron Pl	0.21	590	R			From: 29-2735 Industrial Dr					NA		NA		1986
							To: 29-5211 Electronic Dr									

Virginia Department of Transportation
Traffic Engineering Division
2011
Annual Average Daily Traffic Volume Estimates By Section of Route
Fairfax Maintenance Area

Route	Length	AADT	QA	4Tire	Bus	-----Truck-----				QC	K Factor	QK	Dir Factor	AAWDT	QW	Year
						2Axle	3+Axle	1Trail	2Trail							
Fairfax County																
(5211) Electronic Dr	0.33	890	R								NA		NA			12/15/2008
(5211) Electronic Dr	0.14	940	R								NA		NA			12/15/2008
(5212) Tiros Dr	0.07	910	R								NA		NA			1986
(5213) Journey Lane	0.07	180	R								NA		NA			12/10/2008
(5213) Journey Lane	0.09	90	R								NA		NA			1986
(5214) Samos Ct	0.03	40	R								NA		NA			1986
(5215) Cliffside Ct	0.14	140	R								NA		NA			1986
(5216) West Point Dr	0.06	80	R								NA		NA			1986
(5216) West Point Dr	0.10	160	R								NA		NA			12/15/2008
(5216) West Point Dr	0.04	290	R								NA		NA			12/15/2008
(5216) West Point Dr	0.06	60	R								NA		NA			1986
(5217) Ferncliff Ct	0.08	70	R								NA		NA			1986
(5218) Pyracantha Ct	0.06	60	R								NA		NA			1986
(5219) Colorado Springs Dr	0.06	430	R								NA		NA			12/15/2008
(5219) Colorado Springs Dr	0.04	260	R								NA		NA			12/15/2008
(5219) Colorado Springs Dr	0.03	230	R								NA		NA			12/15/2008
(5219) Colorado Springs Dr	0.07	390	R								NA		NA			12/15/2008
(5219) Colorado Springs Dr	0.09	490	R								NA		NA			12/15/2008
(5219) Colorado Springs Dr	0.09	730	R								NA		NA			12/15/2008
(5220) Lady Lewis Ct	0.05	60	R								NA		NA			1986
(5221) St Dennis Dr	0.06	70	R								NA		NA			12/15/2008

Virginia Department of Transportation
Traffic Engineering Division
2011
Annual Average Daily Traffic Volume Estimates By Section of Route
Fairfax Maintenance Area

Route	Length	AADT	QA	4Tire	Bus	-----Truck-----				QC	K Factor	QK	Dir Factor	AAWDT	QW	Year
						2Axle	3+Axle	1Trail	2Trail							
Fairfax County																
(5221) St Dennis Dr	0.14	150	R			From: 29-5220 Lady Lewis Ct					NA			NA		12/15/2008
(5221) St Dennis Dr	0.05	290	R			To: 29-5293 Larrick Ct					NA			NA		12/15/2008
(5222) Rockwood Ct	0.12	120	R			From: 29-5204 N. Lake Pleasant Dr					NA			NA		1986
(5222) Rockwood Ct						To: Cul-de-Sac					NA			NA		1986
(5223) Rivermont Ct	0.05	50	R			From: 29-5219 Colorado Springs Dr					NA			NA		1986
(5223) Rivermont Ct						To: Cul-de-Sac					NA			NA		1986
(5224) Saint George Ct	0.14	150	R			From: Dead End					NA			NA		1986
(5224) Saint George Ct	0.07	360	R			To: 29-5213 Journey Lane					NA			NA		12/15/2008
(5224) Saint George Ct						To: 29-5219 Colorado Springs Dr					NA			NA		12/15/2008
(5225) Tammy Dr	0.12	390	R			From: 29-644 Franconia Rd					NA			NA		1986
(5225) Tammy Dr	0.09	180	R			To: 29-3702 Marilyn Dr					NA			NA		1986
(5225) Tammy Dr	0.11	90	R			From: 29-5227 Green Meadow Ct					NA			NA		1986
(5225) Tammy Dr						To: Cul-de-Sac					NA			NA		1986
(5226) Lynley Ter	0.07	60	R			From: Cul-de-Sac					NA			NA		1986
(5226) Lynley Ter						To: 29-3702 Marilyn Dr					NA			NA		1986
(5227) Green Meadow Ct	0.05	30	R			From: Cul-de-Sac					NA			NA		1986
(5227) Green Meadow Ct						To: 29-5225 Tammy Dr					NA			NA		1986
(5228) Old Franconia Rd	0.28	680	R			From: 29-635 Fleet Dr					NA			NA		1986
(5228) Old Franconia Rd						To: 29-644 Franconia Rd					NA			NA		1986
(5229) Pine Lane	0.08	40	R			From: Dead End					NA			NA		1986
(5229) Pine Lane						To: 29-613 Lincolnia Rd					NA			NA		1986
(5230) Richmond Hwy Frontage	0.12	570	R			From: US 1; FR-877					NA			NA		1986
(5230) Richmond Hwy Frontage						To: US 1; FR-918					NA			NA		1986
(5231) Chancellor Way	0.35	170	R			From: 29-5581 SOUTH					NA			NA		12/17/2008
(5231) Chancellor Way	0.15	1300	R			To: 29-5581 NORTH					NA			NA		12/17/2008
(5231) Chancellor Way	0.07	1600	R			From: 29-5232 Orange Plank Rd					NA			NA		12/17/2008
(5231) Chancellor Way						To: 29-638 Rolling Lane					NA			NA		12/17/2008
(5232) Orange Plank Rd	0.42	300	R			From: Dead End					NA			NA		1986
(5232) Orange Plank Rd						To: 29-5231 Chancellor Way					NA			NA		1986
(5233) Erman Ct	0.10	200	R			From: 29-5240 S. Andromeda Dr					NA			NA		10/31/2001
(5233) Erman Ct	0.07	110	R			To: 29-5240 N. Andromeda Dr					NA			NA		10/31/2001
(5233) Erman Ct						To: Cul-de-Sac					NA			NA		10/31/2001

Virginia Department of Transportation
Traffic Engineering Division
2011
Annual Average Daily Traffic Volume Estimates By Section of Route
Fairfax Maintenance Area

Route	Length	AADT	QA	4Tire	Bus	-----Truck-----				QC	K Factor	QK	Dir Factor	AAWDT	QW	Year
						2Axle	3+Axle	1Trail	2Trail							
Fairfax County																
(5234) Garretson St	0.17	480	R								NA			NA		10/31/2001
						From: 29-5240 Andromeda Dr										
						To: 29-6150 Huber Ct										
(5234) Garretson St	0.15	260	R								NA			NA		10/31/2001
						From: Cul-de-Sac										
						To: Cul-de-Sac										
(5235) Glenbard Ct	0.08	NA									NA			NA		
						From: 29-644 Old Keene Mill Rd										
(5235) Glenbard Rd	0.04	370	R								NA			NA		1986
						From: 29-5238 Whippany Way										
(5235) Glenbard Rd	0.19	330	R								NA			NA		12/17/2008
						From: 29-5237 Torrence St										
(5235) Glenbard Rd	0.11	1300	R								NA			NA		12/17/2008
						From: 29-5239 Rockwell Rd										
(5235) Glenbard Rd	0.11	1400	R								NA			NA		12/17/2008
						From: 29-5236 Shiplett Blvd										
						To: 29-645 Burke Lake Rd										
(5236) Shiplett Blvd	1.16	8100	G	98%	1%	0%	0%	0%	0%	C	0.098	F	0.554	8600	G	2011
						From: 29-644 Old Keene Mill Rd										
						To: 29-644 Old Keene Mill Rd										
(5237) Torrence St	0.24	4000	R								NA			NA		11/05/2001
						From: 29-5514 Box Oak Ct										
(5237) Torrence St	0.14	400	R								NA			NA		11/05/2001
						From: 29-3461 Silas Burke St										
(5237) Torrence St	0.06	3500	R								NA			NA		11/05/2001
						From: 29-5235										
(5237) Torrence St	0.05	1800	R								NA			NA		12/18/2008
						From: 29-5239 Rockwell Rd										
(5237) Torrence St	0.03	1800	R								NA			NA		12/18/2008
						From: 29-5238 Whippany Way										
(5237) Torrence St	0.03	3900	R								NA			NA		11/05/2001
						From: 29-5236 Shiplett Blvd										
						To: 0.03 MW 29-5235										
(5238) Whippany Way	0.03	NA									NA			NA		
						From: 29-5235										
(5238) Whippany Way	0.19	210	R								NA			NA		1986
						From: 29-5237 Torrence St										
(5239) Rockwell Rd	0.18	110	R								NA			NA		12/18/2008
						From: 29-5237 Torrence St										
						To: 29-5235										
(5240) Andromeda Dr	0.09	2000	R								NA			NA		10/31/2001
						From: 29-5236 S, Shiplett Blvd										
(5240) Andromeda Dr	0.03	1200	R								NA			NA		12/18/2008
						From: 29-5241 Capricorn Ct										
(5240) Andromeda Dr	0.04	1600	R								NA			NA		1986
						From: 29-5242 Centaurus Ct										
(5240) Andromeda Dr	0.09	980	R								NA			NA		12/18/2008
						From: 29-5243 Dobbin Ct										
(5240) Andromeda Dr	0.04	890	R								NA			NA		12/18/2008
						From: 29-5244 Draco St										
(5240) Andromeda Dr	0.03	1000	R								NA			NA		1986
						From: 29-5233 S, Erman Ct										
(5240) Andromeda Dr	0.03	1000	R								NA			NA		1986
						From: 29-5234 Garretson St										

Virginia Department of Transportation
Traffic Engineering Division
2011
Annual Average Daily Traffic Volume Estimates By Section of Route
Fairfax Maintenance Area

Route	Length	AADT	QA	4Tire	Bus	-----Truck-----				QC	K Factor	QK	Dir Factor	AAWDT	QW	Year
						2Axle	3+Axle	1Trail	2Trail							
Fairfax County																
(5240) Andromeda Dr	0.03	1300	R								NA			NA		10/31/2001
						From: 29-5234 Garretson St										
(5240) Andromeda Dr	0.14	230	R								NA			NA		12/18/2008
						From: 29-5249 Gemini Ct										
(5240) Andromeda Dr	0.24	460	R								NA			NA		10/31/2001
						From: 29-5256 Haskin Ct										
(5240) Andromeda Dr	0.06	1000	R								NA			NA		10/31/2001
						From: 29-5233 N, Erman Ct										
(5240) Andromeda Dr	0.20	810	R								NA			NA		12/18/2008
						From: 29-5257 Kersey Ct										
						To: 29-5236 N, Shiplett Blvd										
(5241) Capricorn Ct	0.06	100	R								NA			NA		10/31/2001
						From: 29-5240 Andromeda Dr										
						To: Cul-de-Sac										
(5242) Centaurus Ct	0.10	150	R								NA			NA		10/31/2001
						From: 29-5240 Andromeda Dr										
						To: Cul-de-Sac										
(5243) Dobbin Ct	0.06	90	R								NA			NA		10/31/2001
						From: 29-5240 Andromeda Dr										
						To: Cul-de-Sac										
(5244) Draco St	0.40	900	R								NA			NA		12/18/2008
						From: 29-5236 Shiplett Blvd										
						To: 29-5240 Andromeda Dr										
(5245) Cuttermill Pl	0.12	480	R								NA			NA		12/10/2008
						From: 29-4554										
(5245) Cuttermill Pl	0.07	200	R								NA			NA		12/10/2008
						From: 29-5246 Langsford Ct										
(5245) Cuttermill Pl	0.04	60	R								NA			NA		1986
						From: 29-5247 Skibbereen Pl										
						To: Dead End										
(5246) Langsford Ct	0.08	100	R								NA			NA		1986
						From: 29-5245 Cuttermill Pl										
						To: Cul-de-Sac										
(5247) Skibbereen Pl	0.07	80	R								NA			NA		1986
						From: 29-5245 Cuttermill Pl										
						To: Cul-de-Sac										
(5248) Redbridge Ct	0.04	40	R								NA			NA		1986
						From: Cul-de-Sac										
						To: 29-4554										
(5249) Gemini Ct	0.11	170	R								NA			NA		10/31/2001
						From: 29-5240 Andromeda Dr										
						To: Cul-de-Sac										
(5250) Denton Ct	0.06	60	R								NA			NA		1986
						From: 29-4131 Carleigh Pkwy										
						To: Cul-de-Sac										
(5251) Parakeet Dr	0.06	60	R								NA			NA		12/17/2001
						From: Cul-de-Sac										
(5251) Parakeet Dr	0.15	880	R								NA			NA		12/17/2001
						From: 29-5253 Kite St										
(5251) Parakeet Dr	0.06	2000	R								NA			NA		12/17/2001
						From: 29-5252 Crowfoot Dr										
						To: 29-652 Burke Rd										
(5252) Crowfoot Dr	0.16	240	R								NA			NA		12/02/2001
						From: Cul-de-Sac										
						To: 29-5251 Parakeet Dr										

Virginia Department of Transportation
Traffic Engineering Division
2011
Annual Average Daily Traffic Volume Estimates By Section of Route
Fairfax Maintenance Area

Route	Length	AADT	QA	4Tire	Bus	-----Truck-----				QC	K Factor	QK	Dir Factor	AAWDT	QW	Year
						2Axle	3+Axle	1Trail	2Trail							
Fairfax County																
(5253) Kite St	0.24	640	R								NA		NA			12/17/2001
(5253) Kite St	0.07	390	R								NA		NA			12/17/2001
(5254) Kestrell Ct	0.06	90	R								NA		NA			12/21/2001
(5255) Napper Rd	0.05	610	R								NA		NA			1986
(5255) Napper Rd	0.13	480	R								NA		NA			1986
(5255) Napper Rd	0.03	350	R								NA		NA			1986
(5256) Haskin Ct	0.08	130	R								NA		NA			10/31/2001
(5257) Kersey Ct	0.07	100	R								NA		NA			10/31/2001
(5258) Applecross Lane	0.14	370	R								NA		NA			12/17/2008
(5258) Applecross Lane	0.09	340	R								NA		NA			12/17/2008
(5258) Applecross Lane	0.05	490	R								NA		NA			12/17/2008
(5258) Applecross Lane	0.11	460	R								NA		NA			12/17/2008
(5258) Applecross Lane	0.04	460	R								NA		NA			12/17/2008
(5258) Applecross Lane	0.11	890	R								NA		NA			1986
(5258) Applecross Lane	0.05	450	R								NA		NA			12/17/2008
(5258) Applecross Lane	0.05	510	R								NA		NA			12/17/2008
(5259) Newport Ct	0.12	80	R								NA		NA			12/17/2008
(5260) Aquary Ct	0.09	180	R								NA		NA			12/17/2008
(5260) Aquary Ct	0.04	50	R								NA		NA			1986
(5261) Bridgeport Ct	0.06	50	R								NA		NA			1986
(5262) Hundsford Lane	0.08	300	R								NA		NA			12/17/2008
(5262) Hundsford Lane	0.19	490	R								NA		NA			12/17/2008

Virginia Department of Transportation
Traffic Engineering Division
2011
Annual Average Daily Traffic Volume Estimates By Section of Route
Fairfax Maintenance Area

Route	Length	AADT	QA	4Tire	Bus	-----Truck-----				QC	K Factor	QK	Dir Factor	AAWDT	QW	Year
						2Axle	3+Axle	1Trail	2Trail							
Fairfax County																
(5262) Hundsford Lane	0.05	700	R								NA			NA		12/17/2008
(5263) Whitson Ct	0.11	110	R								NA			NA		1986
(5264) Plandome Ct	0.04	40	R								NA			NA		1986
(5265) Wickford Dr	0.05	60	R								NA			NA		1986
(5265) Wickford Dr	0.16	320	R								NA			NA		1986
(5265) Wickford Dr	0.05	430	R								NA			NA		1986
(5265) Wickford Dr	0.08	870	R								NA			NA		1986
(5265) Wickford Dr	0.16	990	R								NA			NA		1986
(5266) Dunsmore Rd	0.22	470	R								NA			NA		1986
(5266) Dunsmore Rd	0.05	210	R								NA			NA		1986
(5266) Dunsmore Rd	0.12	250	R								NA			NA		1986
(5266) Dunsmore Rd	0.05	30	R								NA			NA		1986
(5267) Butterworth Ct	0.07	80	R								NA			NA		1986
(5268) Boychester Ct	0.08	80	R								NA			NA		1986
(5269) Foxboro Ct	0.10	120	R								NA			NA		1986
(5270) Stoneybrooke Ct	0.04	60	R								NA			NA		1986
(5271) Stone Mansion Ct	0.06	50	R								NA			NA		1986
(5272) Blue Slate Dr	0.13	NA									NA			NA		
(5272) Blue Slate Dr	0.04	10	R								NA			NA		1986
(5273) Flagstone Terrace	0.05	50	R								NA			NA		1986
(5274) Stonebridge Rd	0.06	580	R								NA			NA		1986

Virginia Department of Transportation
Traffic Engineering Division
2011
Annual Average Daily Traffic Volume Estimates By Section of Route
Fairfax Maintenance Area

Route	Length	AADT	QA	4Tire	Bus	-----Truck-----				QC	K Factor	QK	Dir Factor	AAWDT	QW	Year
						2Axle	3+Axle	1Trail	2Trail							
Fairfax County																
(5274) Stonebridge Rd	0.09	440	R								NA		NA			1986
(5275) Cool Brooke Way	0.17	40	R								NA		NA			1986
(5276) Stone Mill Pl	0.05	70	R								NA		NA			1986
(5276) Stone Mill Pl	0.04	130	R								NA		NA			1986
(5277) Old Quarry Terrace	0.05	40	R								NA		NA			1986
(5278) Cold Spring Lane	0.19	50	R								NA		NA			1986
(5279) Lamp Post Lane	0.09	80	R								NA		NA			1986
(5279) Lamp Post Lane	0.07	340	R								NA		NA			1986
(5279) Lamp Post Lane	0.11	160	R								NA		NA			1986
(5279) Lamp Post Lane	0.05	80	R								NA		NA			1986
(5280) Rockdale Lane	0.12	60	R								NA		NA			1986
(5280) Rockdale Lane	0.05	210	R								NA		NA			12/15/2008
(5281) Shadeway Pl	0.21	80	R								NA		NA			1986
(5282) Sacramento Dr	0.20	4500	R								NA		NA			1991
(5282) Sacramento Dr	0.23	650	R								NA		NA			1986
(5282) Sacramento Dr	0.04	8	R								NA		NA			1986
(5282) Sacramento Dr	0.12	1300	R								NA		NA			1986
(5283) Francisco Way	0.23	1300	R								NA		NA			1986
(5284) Racepoint Way	0.11	100	R								NA		NA			1986
(5285) Gulf Hill Ct	0.03	30	R								NA		NA			1986
(5286) Peregrine Dr	0.16	250	R								NA		NA			12/17/2001

Virginia Department of Transportation
Traffic Engineering Division
2011
Annual Average Daily Traffic Volume Estimates By Section of Route
Fairfax Maintenance Area

Route	Length	AADT	QA	4Tire	Bus	-----Truck-----				QC	K Factor	QK	Dir Factor	AAWDT	QW	Year
						2Axle	3+Axle	1Trail	2Trail							
Fairfax County																
(5287) Aplomado Dr	0.09	340	R			From: 29-652 Burke Rd					NA			NA		12/17/2001
(5287) Aplomado Dr	0.06	170	R			From: 29-5286 Peregrine Dr					NA			NA		1986
(5287) Aplomado Dr	0.06	90	R			From: 29-5288 Honey Creeper Ct					NA			NA		12/17/2001
						To: Dead End										
(5288) Honey Creeper Ct	0.08	150	R			From: 29-5287 Aplomado Dr					NA			NA		12/17/2001
						To: Cul-de-Sac										
(5289) Stonebridge Ct	0.06	60	R			From: Cul-de-Sac					NA			NA		1986
						To: 29-5274 Stonebridge Rd										
(5290) Godolphin Dr	0.11	70	R			From: End Loop					NA			NA		12/15/2008
(5290) Godolphin Dr	0.17	240	R			From: 29-5292 Finlay Ct					NA			NA		12/15/2008
(5290) Godolphin Dr	0.16	420	R			From: Begin Loop					NA			NA		12/15/2008
(5290) Godolphin Dr	0.06	690	R			From: 29-5291 Cushing Ct					NA			NA		12/15/2008
						To: 29-5202 Northumberland Rd										
(5291) Cushing Ct	0.18	160	R			From: Cul-de-Sac					NA			NA		1986
						To: 29-5290 Godolphin Dr										
(5292) Finlay Ct	0.09	80	R			From: Cul-de-Sac					NA			NA		1986
						To: 29-5290 Godolphin Dr										
(5293) Larrick Ct	0.09	90	R			From: Cul-de-Sac					NA			NA		1986
						To: 29-5221										
(5294) New London Dr	0.07	270	R			From: 29-5219 Colorado Springs Dr					NA			NA		12/15/2008
(5294) New London Dr	0.07	90	R			From: 29-5295 Delozier Ct					NA			NA		1986
						To: Cul-de-Sac										
(5295) Delozier Ct	0.04	40	R			From: Cul-de-Sac					NA			NA		1986
						To: 29-5294 New London Dr										
(5296) Marysia Ct	0.05	50	R			From: 29-5204 Lake Pleasant Dr					NA			NA		1986
						To: Cul-de-Sac										
(5297) Delong Dr	0.16	1200	R			From: Dead End					NA			NA		1986
(5297) Delong Dr	0.18	1600	R			From: 29-5298 Lodge Ct					NA			NA		12/15/2008
						To: 29-638 Rolling Lane										
(5298) Lodge Ct	0.13	1500	R			From: Cul-de-Sac					NA			NA		1986
						To: 29-5297 Delong Dr										
(5299) Attleboro Dr	0.04	330	R			From: 29-5581 NORTH					NA			NA		12/15/2008
(5299) Attleboro Dr	0.27	140	R			From: 29-5592 N, Lowmoor Rd					NA			NA		12/15/2008
						To: 29-5592 S, Lowmoor Rd										

Virginia Department of Transportation
Traffic Engineering Division
2011
Annual Average Daily Traffic Volume Estimates By Section of Route
Fairfax Maintenance Area

Route	Length	AADT	QA	4Tire	Bus	-----Truck-----				QC	K Factor	QK	Dir Factor	AAWDT	QW	Year
						2Axle	3+Axle	1Trail	2Trail							
Fairfax County																
5299 Attleboro Dr	0.08	320	R								NA			NA		12/15/2008
						From: 29-5592 S. Lowmoor Rd										
						To: 29-5581 SOUTH										
5300 Quay Rd	0.24	140	R								NA			NA		1996
						From: Cul-de-Sac										
						To: 29-669 Stuart Mill Rd										
5301 Twin Branch Rd	0.88	6600	G	99%	0%	0%	0%	0%	0%	C	0.106	F	0.677	7000	G	2011
						From: 29-673 Lawyers Rd										
						To: 29-5329 South Lakes Dr										
5302 Branford Dr	0.07	420	R								NA			NA		08/16/2005
						From: 29-5301 Twin Branch Rd										
						To: 29-5303 Thomas View Rd										
5303 Thomas View Rd	0.06	380	R								NA			NA		08/16/2005
						From: 0.06 MS 29-5302										
						To: 29-5302 Branford Dr										
5303 Thomas View Rd	0.13	110	R								NA			NA		1986
						From: Dead End										
						To: 29-4794 Tumbletree Way										
5304 French Horn Lane	0.20	180	R								NA			NA		1996
						From: Cul-de-Sac										
						To: 29-673 Lawyers Rd										
5305 Guildmore Rd	0.08	390	R								NA			NA		12/17/2008
						From: Howland Dr										
						To: Cul-de-Sac										
5305 Howland Dr	0.09	180	R								NA			NA		1986
						From: 29-5306 Jester Ct										
5305 Howland Dr	0.10	390	R								NA			NA		08/16/2005
						From: Guildmore Rd										
5305 Howland Rd	0.19	90	R								NA			NA		1986
						From: Cul-de-Sac										
						To: Cul-de-Sac										
5306 Jester Ct	0.04	40	R								NA			NA		1996
						From: 29-5305										
						To: 29-673 Lawyers Rd										
5307 November Lane	0.10	110	R								NA			NA		1996
						From: Cul-de-Sac										
						To: Cul-de-Sac										
5308 Leatherwood Dr	0.13	130	R								NA			NA		1996
						From: 29-5309 Fox Fire Ct										
5308 Leatherwood Dr	0.06	190	R								NA			NA		08/16/2005
						From: 29-6371										
5308 Leatherwood Dr	0.07	60	R								NA			NA		1996
						From: Cul-de-Sac										
						To: Cul-de-Sac										
5309 Fox Fire Ct	0.04	70	R								NA			NA		1996
						From: 29-5308 Leatherwood Dr										
5310 Handlebar Rd	0.10	140	R								NA			NA		1996
						From: 0.10 MW 29-4719										
						To: 29-4719										
5310 Handlebar Rd	0.30	290	R								NA			NA		1996
						From: Cul-de-Sac										
						To: Cul-de-Sac										
5311 Fieldstone Lane	0.15	140	R								NA			NA		1996
						From: 29-4719										
5311 Fieldstone Lane	0.10	140	R								NA			NA		1996
						From: Cul-de-Sac										
						To: Cul-de-Sac										

Virginia Department of Transportation
Traffic Engineering Division
2011
Annual Average Daily Traffic Volume Estimates By Section of Route
Fairfax Maintenance Area

Route	Length	AADT	QA	4Tire	Bus	-----Truck-----				QC	K Factor	QK	Dir Factor	AAWDT	QW	Year
						2Axle	3+Axle	1Trail	2Trail							
Fairfax County																
5312 Albot Rd	0.10	240	R								NA			NA		12/17/2008
5313 Bramlebush Ct	0.07	80	R								NA			NA		1996
5314 Foxcroft Way	0.22	140	R								NA			NA		1996
5315 Old Trail Dr	0.04	930	R								NA			NA		08/04/2006
5315 Old Trail Dr	0.11	740	R								NA			NA		08/04/2006
5315 Old Trail Dr	0.30	140	R								NA			NA		12/17/2008
5315 Old Trail Dr	0.08	510	R								NA			NA		12/17/2008
5316 Embers Ct	0.05	140	R								NA			NA		1996
5316 Embers Ct	0.07	160	R								NA			NA		1996
5317 Red Leaf Ct	0.07	120	R								NA			NA		1996
5318 Shadbush Ct	0.05	110	R								NA			NA		1996
5318 Shadbush Ct	0.05	250	R								NA			NA		12/17/2008
5319 Whitetail Ct	0.08	120	R								NA			NA		1996
5320 Sunrise Valley Rd	0.76	NA									NA			NA		
5320 Sunrise Valley Dr	1.67	12000	G	99%	0%	1%	0%	0%	0%	C	0.092	F	0.684	11000	G	2011
5320 Sunrise Valley Dr	0.23	23000	N	99%	0%	0%	0%	0%	0%	N	0.096	N	0.58	22000	N	2011
5320 Sunrise Valley Dr	0.82	23000	G	99%	0%	0%	0%	0%	0%	F	0.096	F	0.58	22000	G	2011
5320 Sunrise Valley Dr	2.19	18000	G	99%	0%	0%	0%	0%	0%	F	0.09	F	0.514	17000	G	2011
5320 Sunrise Valley Dr	0.86	22000	G	99%	0%	0%	0%	0%	0%	F	0.095	F	0.682	21000	G	2011
5320 Sunrise Valley Dr	2.01	21000	G	99%	0%	0%	0%	0%	0%	C	0.099	F	0.510	20000	G	2011
5321 Paradise Lane	0.17	100	R								NA			NA		1996

Virginia Department of Transportation
Traffic Engineering Division
2011
Annual Average Daily Traffic Volume Estimates By Section of Route
Fairfax Maintenance Area

Route	Length	AADT	QA	4Tire	Bus	-----Truck-----				QC	K Factor	QK	Dir Factor	AAWDT	QW	Year
						2Axle	3+Axle	1Trail	2Trail							
Fairfax County																
(5322) Spanish Moss Ct	0.05	80	R											NA	NA	1996
(5323) Tree Fern Ct	0.10	120	R											NA	NA	1996
(5324) Blue Spruce Rd	0.04	1000	R											NA	NA	08/09/2005
(5324) Blue Spruce Rd	0.08	870	R											NA	NA	08/09/2005
(5324) Blue Spruce Rd	0.12	630	R											NA	NA	08/09/2005
(5324) Blue Spruce Rd	0.17	420	R											NA	NA	08/09/2005
(5324) Blue Spruce Rd	0.09	310	R											NA	NA	08/09/2005
(5325) Black Fir Ct	0.20	240	R											NA	NA	1996
(5325) Black Fir Ct	0.08	450	R											NA	NA	1996
(5326) Grey Birch Pl	0.19	240	R											NA	NA	1996
(5327) Green Range Dr	0.39	1500	R											NA	NA	08/02/2005
(5328) Charterhouse Ci	0.23	1100	R											NA	NA	08/04/2006
(5329) South Lakes Dr	0.06	2000	R											NA	NA	08/04/2006
(5329) South Lakes Dr	0.23	6500	G	99%	0%	1%	0%	0%	0%	F	0.099	F	0.669	6800	G	2011
(5329) South Lakes Dr	1.06	11000	G	99%	0%	1%	0%	0%	0%	F	0.096	F	0.511	12000	G	2011
(5329) South Lakes Dr	1.47	7400	G	99%	0%	1%	0%	0%	0%	C	0.099	F	0.673	7700	G	2011
(5330) Inlet Ct	0.11	1300	R											NA	NA	1996
(5331) Clay Lane	0.43	160	R											NA	NA	1986
(5332) Golf Course Square	0.33	2300	R											NA	NA	1986
(5333) Dosinia Ct	0.04	130	R											NA	NA	08/04/2006
(5333) Dosinia Ct	0.03	40	R											NA	NA	1986

Virginia Department of Transportation
Traffic Engineering Division
2011
Annual Average Daily Traffic Volume Estimates By Section of Route
Fairfax Maintenance Area

Route	Length	AADT	QA	4Tire	Bus	-----Truck-----				QC	K Factor	QK	Dir Factor	AAWDT	QW	Year
						2Axle	3+Axle	1Trail	2Trail							
Fairfax County																
5333 Dossinia Ct	0.03	30	R											NA		1986
5334 Marginella Dr	0.04	40	R											NA		1996
5334 Marginella Dr	0.03	330	R											NA		1996
5334 Marginella Dr	0.03	380	R											NA		1996
5334 Marginella Dr	0.09	150	R											NA		1996
5335 Angel Wing Ct	0.05	140	R											NA		1996
5335 Angel Wing Ct	0.10	80	R											NA		1996
5336 Roland Clarke Pl	0.10	190	R											NA		1996
5337 Olde Crafts Dr	0.29	1900	R											NA		1996
5337 Olde Crafts Dr	0.11	2100	R											NA		1996
5338 Pinecrest Rd	0.17	3100	G	98%	0%	1%	0%	0%	0%	C	0.096	F	0.698	3400	G	2011
5339 Roger Bacon Dr	0.07	70	R											NA		1996
5340 Viking Dr	0.07	2700	R											NA		1986
5340 Viking Dr	0.04	1600	R											NA		11/20/2008
5340 Viking Dr	0.17	2100	R											NA		07/27/2005
5340 Viking Dr	0.08	2100	R											NA		07/27/2005
5340 Viking Dr	0.08	2100	R											NA		07/27/2005
5340 Viking Dr	0.04	2200	R											NA		07/27/2005
5340 Viking Dr	0.05	1900	R											NA		07/27/2005
5340 Viking Dr	0.06	1900	R											NA		07/27/2005
5340 Viking Dr	0.13	1800	R											NA		07/27/2005
5340 Viking Dr	0.10	1900	R											NA		07/27/2005

Virginia Department of Transportation
Traffic Engineering Division
2011
Annual Average Daily Traffic Volume Estimates By Section of Route
Fairfax Maintenance Area

Route	Length	AADT	QA	4Tire	Bus	-----Truck-----				QC	K Factor	QK	Dir Factor	AAWDT	QW	Year
						2Axle	3+Axle	1Trail	2Trail							
Fairfax County																
(5340) Viking Dr	0.05	2000	R			From: 29-5369 S. Bradwell Rd					NA		NA			07/27/2005
(5340) Viking Dr	0.04	2500	R			To: 29-5730 Puritan Ct					NA		NA			07/27/2005
(5340) Viking Dr	0.17	3200	R			From: 29-5369 N. Bradwell Rd					NA		NA			07/27/2005
(5340) Viking Dr	0.15	6600	R			To: 29-5731 John Milton Dr					NA		NA			1997
(5341) Chiswell Pl	0.07	80	R			From: 29-5340 Viking Dr					NA		NA			1996
(5342) Reign St	0.04	70	R			To: Cul-de-Sac					NA		NA			1996
(5342) Reign St	0.07	850	R			From: 29-6315 Timber Wood Way					NA		NA			08/10/2005
(5342) Reign St	0.10	810	R			To: 29-5990 Glenbrooke Woods Dr					NA		NA			07/27/2005
(5342) Reign St	0.11	1100	R			From: 29-7349 Summer Pl					NA		NA			06/22/2005
(5342) Reign St	0.06	1300	R			To: 29-6388 Chasbarb Ter					NA		NA			06/22/2005
(5342) Reign St	0.06	1100	R			From: 29-5343 Reign Ct					NA		NA			11/20/2008
(5343) Reign Ct	0.08	110	R			To: 29-5340 Viking Dr					NA		NA			1996
(5344) Petersborough St	0.13	150	R			From: 29-5342 Reign St					NA		NA			1996
(5345) Quincy Adams Dr	0.18	1300	R			To: Cul-de-Sac					NA		NA			07/27/2005
(5345) Quincy Adams Dr	0.10	1500	R			From: 29-5340 Viking Dr					NA		NA			07/27/2005
(5345) Quincy Adams Dr	0.18	1700	R			To: 29-6385 Wendell Holmes Rd					NA		NA			07/27/2005
(5345) Quincy Adams Dr	0.17	2700	R			From: 29-5908 Quincy Adams Ct					NA		NA			07/27/2005
(5346) Otsego Dr	0.15	NA				To: 29-673 McLearen Road					NA		NA			07/27/2005
(5346) Otsego Dr	0.03	180	R			From: 29-5731 John Milton Dr					NA		NA			11/20/2008
(5347) Tewksbury Dr	0.27	360	R			To: Cul-de-Sac					NA		NA			1996
(5347) Tewksbury Dr	0.16	610	R			From: 0.15 MN Cul-de-Sac					NA		NA			11/20/2008
(5348) Unicorn Ct	0.10	180	R			To: 29-5340 Viking Dr					NA		NA			1996
						From: Cul-de-Sac					NA		NA			1996
						To: 29-5347 Tewksbury Dr					NA		NA			1996
						From: 29-5348 Unicorn Ct					NA		NA			1996
						To: 29-5340 Viking Dr					NA		NA			1996
						From: 29-5347 Tewksbury Dr					NA		NA			1996
						To: Cul-de-Sac					NA		NA			1996

Virginia Department of Transportation
Traffic Engineering Division
2011
Annual Average Daily Traffic Volume Estimates By Section of Route
Fairfax Maintenance Area

Route	Length	AADT	QA	4Tire	Bus	-----Truck-----				QC	K Factor	QK	Dir Factor	AAWDT	QW	Year
						2Axle	3+Axle	1Trail	2Trail							
Fairfax County																
5349 Viking Ct	0.06	60	R			From: 29-5340 Viking Dr					NA			NA		1996
						To: Cul-de-Sac										
5350 Kettering Dr	0.18	240	R			From: 0.18 MW 29-5340					NA			NA		11/20/2008
5350 Kettering Dr	0.12	110	R			From: 29-5340 Viking Dr					NA			NA		1986
						To: Dead End										
5351 Tigers Eye Ct	0.04	110	R			From: 29-5353 Cocquina Dr					NA			NA		1996
						To: Cul-de-Sac										
5352 Fan Shell Ct	0.03	120	R			From: 29-5353 Cocquina Dr					NA			NA		1996
						To: Cul-de-Sac										
5353 Cocquina Dr	0.04	120	R			From: Cul-de-Sac					NA			NA		1996
5353 Cocquina Dr	0.03	450	R			From: 29-4721 S, Glade Dr					NA			NA		11/20/2008
5353 Cocquina Dr	0.12	230	R			From: 29-5352 Fan Shell Ct					NA			NA		11/20/2008
5353 Cocquina Dr	0.11	340	R			From: 29-5351 Tigers Eye Ct					NA			NA		08/04/2006
5353 Cocquina Dr	0.10	560	R			From: 29-5368 Scotch Bonnet Ct					NA			NA		08/04/2006
						To: 29-4721 N, Glade Dr										
5354 Freetown Dr	0.07	940	R			From: End Loop					NA			NA		08/04/2006
5354 Freetown Dr	0.13	790	R			From: 29-5355 Lima Lane					NA			NA		08/04/2006
5354 Freetown Dr	0.41	590	R			From: 29-6126 San Jose Dr					NA			NA		08/04/2006
5354 Freetown Dr	0.14	750	R			From: 29-5357 Copenhagen Ct					NA			NA		08/09/2006
5354 Freetown Dr	0.15	1000	R			From: 29-5356 Oslo Rd					NA			NA		08/09/2006
5354 Freetown Dr	0.11	820	R			From: Begin Loop					NA			NA		08/04/2006
5354 Freetown Dr	0.12	920	R			From: 29-5740 Panama Rd					NA			NA		11/20/2008
						To: 29-4721 Glade Dr										
5355 Lima Lane	0.12	80	R			From: Cul-de-Sac					NA			NA		1986
5355 Lima Lane	0.10	80	R			From: 29-5354 Freetown Dr					NA			NA		1986
						To: Dead End										
5356 Oslo Rd	0.06	1400	R			From: 29-5354 Freetown Dr					NA			NA		08/04/2006
						To: 29-602 Reston Pkwy										
5357 Copenhagen Ct	0.15	130	R			From: 29-5354 Freetown Dr					NA			NA		1986
						To: Cul-de-Sac										
5358 Rayjohn Lane	0.12	80	R			From: Cul-de-Sac					NA			NA		1986
						To: 29-669 Bennett Rd										

Virginia Department of Transportation
Traffic Engineering Division
2011
Annual Average Daily Traffic Volume Estimates By Section of Route
Fairfax Maintenance Area

Route	Length	AADT	QA	4Tire	Bus	-----Truck-----				QC	K Factor	QK	Dir Factor	AAWDT	QW	Year
						2Axle	3+Axle	1Trail	2Trail							
Fairfax County																
(5359) Richland Lane	0.17	380	R								NA			NA		05/09/2002
(5359) Richland Lane	0.05	1400	R								NA			NA		06/21/2005
(5359) Richland Lane	0.30	610	R								NA			NA		06/21/2005
(5360) Leefield Dr	0.47	110	R								NA			NA		1996
(5360) Leefield Dr	0.14	190	R								NA			NA		11/20/2008
(5360) Leefield Dr	0.13	480	R								NA			NA		08/08/2005
(5360) Leefield Dr	0.07	20	R								NA			NA		1986
(5361) Star Ct	0.07	60	R								NA			NA		1996
(5362) Southfield Dr	0.10	300	R								NA			NA		11/20/2008
(5362) Southfield Dr	0.06	260	R								NA			NA		11/20/2008
(5362) Southfield Dr	0.17	50	R								NA			NA		1996
(5363) Searsmont Pl	0.06	20	R								NA			NA		1996
(5364) Northern Valley Ct	0.13	90	R								NA			NA		1996
(5365) Mountain Laurel Pl	0.20	170	R								NA			NA		1996
(5366) Heath Pl	0.08	80	R								NA			NA		1996
(5367) Heathcliff Lane	0.07	80	R								NA			NA		1996
(5368) Scotch Bonnet Ct	0.04	80	R								NA			NA		1996
(5369) Bradwell Rd	0.12	470	R								NA			NA		07/27/2005
(5369) Bradwell Rd	0.19	370	R								NA			NA		07/27/2005
(5369) Bradwell Rd	0.18	440	R								NA			NA		07/27/2005
(5369) Bradwell Rd	0.08	450	R								NA			NA		07/27/2005

Virginia Department of Transportation
Traffic Engineering Division
2011
Annual Average Daily Traffic Volume Estimates By Section of Route
Fairfax Maintenance Area

Route	Length	AADT	QA	4Tire	Bus	-----Truck-----				QC	K Factor	QK	Dir Factor	AAWDT	QW	Year
						2Axle	3+Axle	1Trail	2Trail							
Fairfax County																
(5369) Bradwell Rd	0.04	1200	R			From: 29-5903 Claxton Dr					NA			NA		1997
(5369) Bradwell Rd	0.06	1400	R			From: 29-5900 Bastian Lane					NA			NA		1997
						To: 29-5340 S, Viking Dr										
(5370) Durand Dr	0.17	150	R			From: 29-5746 Purple Beech Dr					NA			NA		08/29/2005
(5370) Durand Dr	0.06	230	R			From: 29-5371 Homer Ter					NA			NA		08/24/2005
						To: 29-4720 Soapstone Dr										
(5371) Homer Ter	0.09	70	R			From: Dead End					NA			NA		1986
(5371) Homer Ter	0.07	50	R			From: 29-5370 Durand Dr					NA			NA		1986
						To: Dead End										
(5372) Sugarberry Ct	0.07	60	R			From: Cul-de-Sac					NA			NA		1986
(5372) Middle Creek Lane	0.20	310	R			From: 29-4721 Glade Dr					NA			NA		08/24/2005
						To: 0.20 MN 29-4721										
(5373) Ridge Heights Rd	0.04	1700	R			From: 29-4720 Soapstone Dr					NA			NA		08/24/2005
(5373) Ridge Heights Rd	0.71	1900	R			From: 29-5374 Lirio Ct					NA			NA		08/24/2005
						To: 29-5329 South Lakes Dr										
(5373) Ridge Heights Rd	0.07	1800	R			From: 29-6369 Owls Cove Lane					NA			NA		08/24/2005
(5373) Ridge Heights Rd	0.04	810	R			From: Cul-de-Sac					NA			NA		1986
						To: Dead End										
(5374) Lirio Ct	0.11	140	R			From: Dead End					NA			NA		1996
						To: 29-5373 Ridge Heights Rd										
(5375) Sanibel Dr	0.10	200	R			From: Dead End					NA			NA		1996
(5375) Sanibel Dr	0.05	350	R			From: 29-5377 Golden Sands Lane					NA			NA		11/20/2008
						To: 29-5376 Nutmeg Lane										
(5375) Sanibel Dr	0.15	560	R			From: 29-5329 South Lakes Dr					NA			NA		11/20/2008
						To: Cul-de-Sac										
(5376) Nutmeg Lane	0.04	80	R			From: Cul-de-Sac					NA			NA		1996
						To: 29-5375 Sanibel Dr										
(5377) Golden Sands Lane	0.04	50	R			From: 29-5375 Sanibel Dr					NA			NA		1996
						To: Cul-de-Sac										
(5378) Turkey Wing Ct	0.06	130	R			From: Dead End					NA			NA		1996
(5378) Turkey Wing Ct	0.05	110	R			From: 29-5334 Marginella Dr					NA			NA		1996
						To: Dead End										
(5379) Stoa Ct	0.04	60	R			From: 29-5381 Millikens Bend Rd					NA			NA		1996
						To: Cul-de-Sac										

Virginia Department of Transportation
Traffic Engineering Division
2011
Annual Average Daily Traffic Volume Estimates By Section of Route
Fairfax Maintenance Area

Route	Length	AADT	QA	4Tire	Bus	-----Truck-----				QC	K Factor	QK	Dir Factor	AAWDT	QW	Year
						2Axle	3+Axle	1Trail	2Trail							
Fairfax County																
(5380) Hiddenbrook Dr	0.20	1800	R				29-6258				NA			NA		07/14/2005
(5380) Hiddenbrook Dr	0.06	1900	R				29-6272 Nureyev Lane				NA			NA		07/14/2005
(5380) Hiddenbrook Dr	0.06	2100	R				29-6279 Bayou Dr				NA			NA		07/14/2005
(5380) Hiddenbrook Dr	0.05	2400	R				29-6278 Little Stones Lane				NA			NA		07/14/2005
(5380) Hiddenbrook Dr	0.02	2700	R				29-6259				NA			NA		1986
(5380) Hiddenbrook Dr	0.04	2700	R				Dead End; Gap				NA			NA		1986
(5380) Hiddenbrook Dr	0.07	2700	R				29-6252 Longleaf Lane				NA			NA		07/14/2005
(5380) Hiddenbrook Dr	0.15	2800	R				29-6254				NA			NA		07/14/2005
(5380) Hiddenbrook Dr	0.06	3800	R				29-5389				NA			NA		07/14/2005
(5380) Hiddenbrook Dr	0.09	4100	R				29-5381				NA			NA		07/14/2005
(5380) Hiddenbrook Dr	0.06	4300	R				29-5382				NA			NA		07/14/2005
(5380) Hiddenbrook Dr	0.06	4300	R				29-5387 Bayflower Ct				NA			NA		07/14/2005
(5380) Hiddenbrook Dr	0.23	5300	R				29-5388 Cellar Creek Way				NA			NA		07/14/2005
(5381) Millikens Bend Rd	0.05	250	R				29-6254 Saylers Creek Lane				NA			NA		07/14/2005
(5381) Millikens Bend Rd	0.05	300	R				29-5386 Millbank Way				NA			NA		07/14/2005
(5381) Millikens Bend Rd	0.05	380	R				29-5385 Westlodge Ct				NA			NA		07/14/2005
(5381) Millikens Bend Rd	0.05	420	R				29-5384 Quimpers Pl				NA			NA		07/14/2005
(5381) Millikens Bend Rd	0.05	320	R				29-5380 Hiddenbrook Dr				NA			NA		07/14/2005
(5381) Millikens Bend Rd	0.06	260	R				29-5383 Willow Spring Ct				NA			NA		07/14/2005
(5381) Millikens Bend Rd	0.02	120	R				29-5379				NA			NA		07/14/2005
(5381) Millikens Bend Rd	0.05	220	R				29-5392 Garberry Ct				NA			NA		07/14/2005
(5381) Millikens Bend Rd	0.09	160	R				29-7834 Rock Ridge Rd				NA			NA		04/11/2002
(5382) Bal Harbor Ct	0.08	100	R				Cul-de-Sac				NA			NA		1996
(5382) Bal Harbor Ct	0.06	60	R				29-5380 Hiddenbrook Dr				NA			NA		1996
							Cul-de-Sac									

Virginia Department of Transportation
Traffic Engineering Division
2011
Annual Average Daily Traffic Volume Estimates By Section of Route
Fairfax Maintenance Area

Route	Length	AADT	QA	4Tire	Bus	-----Truck-----				QC	K Factor	QK	Dir Factor	AAWDT	QW	Year
						2Axle	3+Axle	1Trail	2Trail							
Fairfax County																
(5383) Willow Spring Ct	0.09	100	R			From: 0.09 MW 29-5381					NA			NA		1996
(5383) Willow Spring Ct	0.04	60	R			From: 29-5381					NA			NA		1996
						To: Dead End										
(5384) Quimpers Pl	0.04	50	R			From: 29-5381					NA			NA		1996
						To: Cul-de-Sac										
(5385) Westlodge Ct	0.07	70	R			From: 29-5381					NA			NA		1996
						To: Cul-de-Sac										
(5386) Millbank Way	0.05	90	R			From: 29-5381					NA			NA		1996
						To: Cul-de-Sac										
(5387) Bayflower Ct	0.04	40	R			From: 29-5380 Hiddenbrook Dr					NA			NA		1986
						To: Cul-de-Sac										
(5388) Cellar Creek Way	0.26	1200	R			From: 29-5380 Hiddenbrook Dr					NA			NA		07/14/2005
						To: 29-7846 Dardanelle Ct										
(5389) Sadlers Wells Dr	0.03	120	R			From: NCL Herndon					NA			NA		1996
						To: 29-6260 Taustin Lane										
(5389) Sadlers Wells Dr	0.06	730	R			From: 29-6261 Nathan Lane					NA			NA		07/26/2005
						To: 29-6258										
(5389) Sadlers Wells Dr	0.08	300	R			From: 29-6258					NA			NA		07/26/2005
						To: 29-6258										
(5389) Sadlers Wells Dr	0.21	690	R			From: 29-6272 Nureyev Lane					NA			NA		07/26/2005
						To: 29-7330										
(5389) Sadlers Wells Dr	0.08	2100	R			From: 29-6259					NA			NA		06/21/2005
						To: 29-6259										
(5389) Sadlers Wells Dr	0.06	1900	R			From: 29-6285 Graypine Pl					NA			NA		07/26/2005
						To: 29-6257 Whitefur Lane										
(5389) Sadlers Wells Dr	0.06	1900	R			From: 29-6252 Longleaf Lane					NA			NA		07/26/2005
						To: 29-6251										
(5389) Sadlers Wells Dr	0.06	1200	R			From: 29-6250 Shellbark Pl					NA			NA		07/26/2005
						To: 29-5391 Youngs Point Pl										
(5389) Sadlers Wells Dr	0.06	1300	R			From: 29-5390 Rudds Store Pl					NA			NA		07/26/2005
						To: 29-5380 Hiddenbrook Dr										
(5389) Sadlers Wells Dr	0.09	1300	R			From: 29-5380 Hiddenbrook Dr					NA			NA		07/26/2005
						To: Dead End										

Virginia Department of Transportation
Traffic Engineering Division
2011
Annual Average Daily Traffic Volume Estimates By Section of Route
Fairfax Maintenance Area

Route	Length	AADT	QA	4Tire	Bus	-----Truck-----				QC	K Factor	QK	Dir Factor	AAWDT	QW	Year
						2Axle	3+Axle	1Trail	2Trail							
Fairfax County																
(5390) Rudds Store Pl	0.05	80	R								NA		NA			1996
(5391) Youngs Point Pl	0.13	130	R								NA		NA			1996
(5391) Youngs Point Pl	0.07	100	R								NA		NA			1996
(5392) Garberry Ct	0.09	130	R								NA		NA			1996
(5393) Toddsbury Pl	0.12	200	R								NA		NA			1996
(5393) Toddsbury Pl	0.03	80	R								NA		NA			1996
(5394) Kings Lake Dr	0.03	40	R								NA		NA			1996
(5394) Kings Lake Dr	0.19	270	R								NA		NA			08/02/2005
(5394) Kings Lake Dr	0.13	320	R								NA		NA			08/02/2005
(5394) Kings Lake Dr	0.11	290	R								NA		NA			08/02/2005
(5395) Rosedown Dr	0.09	1200	R								NA		NA			08/02/2005
(5395) Rosedown Dr	0.14	1600	R								NA		NA			08/02/2005
(5395) Rosedown Dr	0.28	840	R								NA		NA			08/02/2005
(5395) Rosedown Dr	0.19	2000	R								NA		NA			08/02/2005
(5395) Rosedown Dr	0.05	1700	R								NA		NA			08/02/2005
(5396) Coleraine Ct	0.26	260	R								NA		NA			1996
(5396) Coleraine Ct	0.08	310	R								NA		NA			1996
(5396) Coleraine Ct	0.08	240	R								NA		NA			1996
(5396) Coleraine Ct	0.05	60	R								NA		NA			1996
(5397) Ballycairne Ct	0.12	120	R								NA		NA			1996
(5398) Saint Bedes Ct	0.13	120	R								NA		NA			1996
(5399) Melmark Ct	0.09	100	R								NA		NA			1996

Virginia Department of Transportation
Traffic Engineering Division
2011
Annual Average Daily Traffic Volume Estimates By Section of Route
Fairfax Maintenance Area

Route	Length	AADT	QA	4Tire	Bus	-----Truck-----				QC	K Factor	QK	Dir Factor	AAWDT	QW	Year
						2Axle	3+Axle	1Trail	2Trail							
Fairfax County																
(5400) Hickory Hills Ct	0.08	40	R			From: 29-5447 Hickory Hills Dr					NA		NA			1986
						To: Cul-de-Sac										
(5401) Machen Dr	0.27	1300	R			From: SR 28 Centreville Rd					NA		NA			06/29/2001
						To: 29-8351 Centewood Dr										
(5401) Machen Dr	0.34	4500	R			From: 29-5402 St Germaine Dr					NA		NA			06/29/2001
						To: US 29 Lee Highway										
(5401) Machen Dr	0.13	5300	R			From: 29-7706 Store House Dr					NA		NA			1991
						To: 29-6244 Woodland Ridge Dr										
(5402) Saint Germaine Dr	0.07	830	R			From: FR-249					NA		NA			1986
						To: FR-249 MID WEST										
(5402) Saint Germaine Dr	0.13	850	R			From: FR-249 MID EAST					NA		NA			04/10/2003
						To: FR-249										
(5402) St Germaine Dr	0.43	5200	R			From: 0.43 MN FR-249					NA		NA			1986
						To: 29-5401 Machen Rd										
(5402) St Germaine Dr	0.16	4000	R			From: Cul-de-Sac					NA		NA			04/10/2003
						To: 29-5060 Holyrood Dr										
(5403) Countryside Ct	0.15	100	R			From: Cul-de-Sac					NA		NA			1997
						To: 29-5060 Holyrood Dr										
(5404) Ann Peake Dr	0.09	110	R			From: Cul-de-Sac					NA		NA			1986
						To: 29-5427 Shooters Hill Lane										
(5404) Ann Peake Dr	0.16	240	R			From: 29-7002 John Ayres Dr					NA		NA			1986
						To: Cul-de-Sac										
(5405) Cedar Spring Rd	0.33	80	R			From: US 29 Lee Highway					NA		NA			06/06/2000
						To: Cul-de-Sac										
(5406) Meadowland Ct	0.10	860	R			From: US 50; FR-952					NA		NA			1986
						To: US 29 Lee Highway										
(5407) Willowmeade Dr	0.20	320	R			From: 29-5408 Sabastian Dr					NA		NA			06/06/2000
						To: Dead End										
(5407) Willowmeade Dr	0.07	60	R			From: 29-5407 Willowmeade Dr					NA		NA			08/27/2001
						To: 29-5409 Olivia Dr										
(5408) Sabastian Dr	0.22	210	R			From: Dead End					NA		NA			06/06/2000
						To: 29-5408 Sabastian Dr										
(5408) Sabastian Dr	0.07	50	R			From: 29-5408 Sabastian Dr					NA		NA			06/06/2000
						To: Dead End										
(5409) Olivia Dr	0.11	70	R			From: 29-5408 Sabastian Dr					NA		NA			06/06/2000
						To: Dead End										
(5410) Pleasantview Lane	0.24	160	R			From: 29-5412 Plaza Lane					NA		NA			08/22/2001
						To: 29-5411 Pressmont Lane										
(5410) Pleasantview Lane	0.05	280	R			From: 29-4842 Pennerview Lane					NA		NA			08/22/2001
						To: 29-4842 Pennerview Lane										

Virginia Department of Transportation
Traffic Engineering Division
2011
Annual Average Daily Traffic Volume Estimates By Section of Route
Fairfax Maintenance Area

Route	Length	AADT	QA	4Tire	Bus	-----Truck-----				QC	K Factor	QK	Dir Factor	AAWDT	QW	Year
						2Axle	3+Axle	1Trail	2Trail							
Fairfax County																
(5411) Pressmont Lane	0.20	130	R				From: 29-5412 Plaza Lane					NA		NA		08/22/2001
							To: 29-5410 Pleasantview Lane									
(5412) Plaza Lane	0.06	1200	R				From: 29-4831 Poplar Tree Rd					NA		NA		09/28/2001
							To: 29-4842 Pennerview Lane									
(5412) Plaza Lane	0.04	1300	R				From: 29-5411 Pressmont Lane					NA		NA		09/28/2001
							To: 29-5410 Pleasantview Lane									
(5412) Plaza Lane	0.05	1100	R				From: 29-5413 S, Point Hollow Lane					NA		NA		09/28/2001
							To: 29-5414 Pelfrey Lane									
(5412) Plaza Lane	0.05	490	R				From: 29-4990 Penndale Lane					NA		NA		09/28/2001
							To: 29-4990 N, Penndale Lane									
(5412) Plaza Lane	0.04	360	R				From: 29-5413 N, Point Hollow Lane					NA		NA		09/28/2001
							To: 29-5413 Point Hollow Lane									
(5412) Plaza Lane	0.01	530	R				From: 29-4989 Pavilion Lane					NA		NA		1986
							To: Dead End									
(5413) Point Hollow Lane	0.06	410	R				From: 29-5412 S, Plaza Lane					NA		NA		09/28/2001
							To: 29-5415 S, Port Rae Lane									
(5413) Point Hollow Lane	0.28	210	R				From: 29-5415 N, Port Rae Lane					NA		NA		09/28/2001
							To: 29-5412 N, Plaza Lane									
(5413) Point Hollow Lane	0.05	110	R				From: 29-5412 Plaza Lane					NA		NA		09/28/2001
							To: 29-4842 Pennerview Lane									
(5414) Pelfrey Lane	0.37	210	R				From: 29-5413 Point Hollow Lane					NA		NA		09/28/2001
							To: 29-5413 Point Hollow Lane									
(5415) Port Rae Lane	0.16	490	R				From: 29-4990 Penndale Lane					NA		NA		09/28/2001
							To: 29-4989 Pavilion Lane									
(5416) Peony Way	0.05	80	R				From: Cul-de-Sac					NA		NA		09/28/2001
							To: 29-4851 Middle Ridge Dr									
(5417) Melvue Ct	0.07	110	R				From: 29-7168 Sandy Folly Ct					NA		NA		09/28/2001
							To: SR 123 Ox Rd									
(5418) Flora Lee Dr	0.45	640	R				From: 29-5427 Shooters Hill Lane					NA		NA		09/06/2001
							To: Cul-de-Sac									
(5418) Middlegate Dr	0.13	1100	R				From: Cul-de-Sac					NA		NA		09/06/2001
							To: Cul-de-Sac									
(5418) Middlegate Dr	0.07	40	R				From: Cul-de-Sac					NA		NA		1986
							To: Cul-de-Sac									
(5419) Oak Park Ct	0.03	40	R				From: 29-5427 Shooters Hill Lane					NA		NA		1986
							To: 29-5427 Shooters Hill Lane									

Virginia Department of Transportation
Traffic Engineering Division
2011
Annual Average Daily Traffic Volume Estimates By Section of Route
Fairfax Maintenance Area

Route	Length	AADT	QA	4Tire	Bus	-----Truck-----				QC	K Factor	QK	Dir Factor	AAWDT	QW	Year
						2Axle	3+Axle	1Trail	2Trail							
Fairfax County																
(5420) Glencoe Dr	0.07	40	R								NA			NA		1997
(5421) Martinhoe Dr	0.19	190	R								NA			NA		1997
(5422) Lakepointe Dr	0.11	1800	R								NA			NA		1986
(5423) Octagon Ct	0.04	90	R								NA			NA		08/13/2001
(5424) Hexagon Pl	0.06	70	R								NA			NA		08/13/2001
(5425) Ludlow Lane	0.05	80	R								NA			NA		1997
(5426) James Halley Dr	0.08	950	R								NA			NA		1986
(5426) James Halley Dr	0.11	90	R								NA			NA		1986
(5427) Shooters Hill Lane	0.08	40	R								NA			NA		09/05/2001
(5427) Shooters Hill Lane	0.05	1100	R								NA			NA		1986
(5427) Shooters Hill Lane	0.14	730	R								NA			NA		09/05/2001
(5427) Shooters Hill Lane	0.06	610	R								NA			NA		09/05/2001
(5427) Shooters Hill Lane	0.10	170	R								NA			NA		09/05/2001
(5428) Bronzedale Dr	0.54	1200	R								NA			NA		06/21/2005
(5428) Bronzedale Dr	0.10	580	R								NA			NA		08/17/2005
(5428) Bronzedale Dr	0.17	430	R								NA			NA		08/17/2005
(5429) Dominy Ct	0.09	90	R								NA			NA		1986
(5430) Bixby Ct	0.07	70	R								NA			NA		1986
(5431) Lynncroft Dr	0.06	400	R								NA			NA		09/18/2000
(5431) Lynncroft Dr	0.05	49	R								NA			NA		09/18/2000
(5432) Hamlin Ave	0.14	370	R								NA			NA		1986

Virginia Department of Transportation
Traffic Engineering Division
2011
Annual Average Daily Traffic Volume Estimates By Section of Route
Fairfax Maintenance Area

Route	Length	AADT	QA	4Tire	Bus	-----Truck-----				QC	K Factor	QK	Dir Factor	AAWDT	QW	Year
						2Axle	3+Axle	1Trail	2Trail							
Fairfax County																
(5433) Honda Rd	0.06	230	R			From: 29-672 Vale Rd					NA		NA			1997
						To: Lariat Lane										
(5433) Lariat Lane	0.08	70	R			From: West Cul-de-Sac					NA		NA			1997
						To: Honda Rd										
(5433) Lariat Lane	0.14	150	R			From: East Cul-de-Sac					NA		NA			1997
						To: 29-5438 Dungannon Rd										
(5434) Bantry Ter	0.11	110	R			From: Cul-de-Sac					NA		NA			08/13/2001
						To: 29-654 Popes Head Rd										
(5435) Lewisham Rd	0.17	530	R			From: 29-5437 Meath Dr					NA		NA			08/13/2001
						To: 29-5423 Octagon Ct										
(5435) Lewisham Rd	0.01	30	R			From: 0.01 MN 29-5423					NA		NA			09/18/2000
						To: 29-654 Popes Head Rd										
(5436) O'Faly Rd	0.04	690	R			From: 29-5437 Meath Dr					NA		NA			09/18/2000
						To: 29-5424 Hexagon Pl										
(5436) O'Faly Rd	0.10	80	R			From: Cul-de-Sac					NA		NA			09/18/2000
						To: 29-5436 O'Faly Rd										
(5437) Meath Dr	0.12	690	R			From: 29-5438 Dungannon Rd					NA		NA			09/18/2000
						To: 29-5435 Lewisham Rd										
(5437) Meath Dr	0.11	320	R			From: 0.05 MN 29-5435					NA		NA			08/13/2001
						To: Cul-de-Sac										
(5437) Meath Dr	0.40	30	R			From: 29-5437 Meath Dr					NA		NA			09/18/2000
						To: 29-5434 Bantry Ter										
(5438) Dungannon Rd	0.06	350	R			From: Cul-de-Sac					NA		NA			08/13/2001
						To: Dead End										
(5439) Dranes Tavern Dr	0.16	70	R			From: 29-654 Popes Head Rd					NA		NA			09/18/2000
						To: Cul-de-Sac										
(5440) Valewood Dr	0.30	50	R			From: 0.30 MN Cul-de-Sac					NA		NA			1997
						To: 29-2525 Wayland St										
(5440) Valewood Dr	0.04	140	R			From: 29-5441					NA		NA			1997
						To: 29-672 Vale Rd										
(5440) Valewood Dr	0.08	320	R			From: Cul-de-Sac					NA		NA			1997
						To: 29-5440 Valewood Dr										
(5441) Hamden Ct	0.09	530	R			From: 29-5440 Valewood Dr					NA		NA			1997
						To: 29-5440 Valewood Dr										

Virginia Department of Transportation
Traffic Engineering Division
2011
Annual Average Daily Traffic Volume Estimates By Section of Route
Fairfax Maintenance Area

Route	Length	AADT	QA	4Tire	Bus	-----Truck-----				QC	K Factor	QK	Dir Factor	AAWDT	QW	Year
						2Axle	3+Axle	1Trail	2Trail							
Fairfax County																
(5442) Tilton Valley Dr	0.18	990	R								NA			NA		1997
(5442) Tilton Valley Dr	0.07	1100	R								NA			NA		08/08/2005
(5442) Tilton Valley Dr	0.25	630	R								NA			NA		08/08/2005
(5442) Tilton Valley Dr	0.28	NA									NA			NA		
(5443) Brecknock St	0.04	4	R								NA			NA		1997
(5444) Birdsboro Dr	0.17	100	R								NA			NA		1997
(5445) Foxvale Dr	0.36	320	R								NA			NA		03/10/2009
(5445) Foxvale Dr	0.10	160	R								NA			NA		1986
(5445) Foxvale Dr	0.10	220	R								NA			NA		1986
(5446) Foxvale Ct	0.06	30	R								NA			NA		1997
(5447) Hickory Hills Dr	0.27	220	R								NA			NA		1997
(5447) Hickory Hills Dr	0.16	360	R								NA			NA		1997
(5448) Chapelwood Ct	0.05	30	R								NA			NA		1986
(5448) Chapelwood Ct	0.07	110	R								NA			NA		1986
(5448) Chapelwood Ct	0.07	NA									NA			NA		
(5449) Country Vale Ct	0.06	50	R								NA			NA		1986
(5450) Gothwaite Dr	0.30	1700	R								NA			NA		09/19/2001
(5451) Billingsgate Lane	0.12	1800	R								NA			NA		07/09/2001
(5451) Billingsgate Lane	0.03	1700	R								NA			NA		1991
(5451) Billingsgate Lane	0.11	2000	R								NA			NA		1991
(5451) Billingsgate Lane	0.17	480	R								NA			NA		1985
(5451) Billingsgate Lane	0.18	2700	R								NA			NA		07/19/2001

Virginia Department of Transportation
Traffic Engineering Division
2011
Annual Average Daily Traffic Volume Estimates By Section of Route
Fairfax Maintenance Area

Route	Length	AADT	QA	4Tire	Bus	-----Truck-----				QC	K Factor	QK	Dir Factor	AAWDT	QW	Year
						2Axle	3+Axle	1Trail	2Trail							
Fairfax County																
(5452) Regents Park Rd	0.16	290	R			From: 29-5451 Billingsgate Lane					NA		NA			1986
						To: 29-969 Wycombe St										
(5453) Cobb Hill Lane	0.01	5	R			From: Dead End					NA		NA			1997
(5453) Cobb Hill Lane	0.09	580	R			From: 29-5977 History Dr					NA		NA			1997
(5453) Cobb Hill Lane	0.12	520	R			From: 29-6771 Sumacs St					NA		NA			1997
(5453) Cobb Hill Lane	0.11	640	R			From: 29-5454 Cobb Hill Ct					NA		NA			1997
(5453) Cobb Hill Lane	0.13	950	R			From: 29-672 Vale Rd					NA		NA			1997
(5453) Cobb Hill Lane	0.11	690	R			From: 29-6640 Latigo Lane					NA		NA			1997
(5453) Cobb Hill Lane	0.09	570	R			From: 29-5874 Quarter Horse Ct					NA		NA			1997
(5453) Cobb Hill Lane	0.18	220	R			From: 29-6170 Saint Helena Dr					NA		NA			1997
(5454) Cobb Hill Ct	0.07	40	R			From: Dead End					NA		NA			1997
						To: 29-5453										
(5455) Steeplebush Ct	0.06	80	R			From: Cul-de-Sac					NA		NA			1986
						To: 29-3663										
(5456) Lyrac St	0.14	4	R			From: Dead End					NA		NA			1997
(5456) Lyrac St	0.22	320	R			From: 0.14 MN Dead End					NA		NA			1997
						To: 29-2525 Wayland St										
(5457) Westbranch Dr	0.12	2900	R			From: 29-7648 Tysons Blvd					NA		NA			11/03/2005
(5457) Westbranch Dr	0.32	2700	R			From: End State Maintenance					NA		NA			11/03/2005
						To: 29-5061 West Park Dr										
(5458) Meadow Rue Lane	0.11	120	R			From: 29-5062 Jones Branch Dr					NA		NA			1986
						To: Cul-de-Sac										
(5459) Queens Brigade Ct	0.04	100	R			From: 29-3663					NA		NA			08/27/2001
(5459) Queens Brigade Ct	0.08	120	R			From: 0.04 MS 29-5464					NA		NA			08/27/2001
						To: 29-5464 Queens Brigade Dr										
(5460) Appling Valley Rd	0.31	780	R			From: Dead End					NA		NA			08/09/2001
(5460) Appling Valley Rd	0.20	420	R			From: 29-5461 Goodwood Dr					NA		NA			08/09/2001
(5460) Appling Valley Rd	0.02	140	R			From: 29-1429 Larry Rd					NA		NA			08/09/2001
(5460) Appling Valley Rd	0.02	2	R			From: 29-1246 Village Dr					NA		NA			08/09/2001
						To: 29-7979 Novak Lane										
						To: Dead End										

Virginia Department of Transportation
Traffic Engineering Division
2011
Annual Average Daily Traffic Volume Estimates By Section of Route
Fairfax Maintenance Area

Route	Length	AADT	QA	4Tire	Bus	-----Truck-----				QC	K Factor	QK	Dir Factor	AAWDT	QW	Year
						2Axle	3+Axle	1Trail	2Trail							
Fairfax County																
(5461) Goodwood Dr	0.24	850	R				From: 29-7236 Brentwood Farm Dr					NA		NA		08/09/2001
(5461) Goodwood Dr	0.13	120	R				To: 29-5460					NA		NA		08/07/2001
							To: Dead End									
(5462) Tooley Ct	0.06	100	R				From: Cul-de-Sac					NA		NA		08/15/2001
							To: 29-4876									
(5463) Harrowby Ct	0.05	100	R				From: 29-4818					NA		NA		08/15/2001
							To: Cul-de-Sac									
(5464) Queens Brigade Dr	0.25	670	R				From: 29-5475; 29-5476					NA		NA		08/22/2001
(5464) Queens Brigade Dr	0.14	320	R				To: 29-6044 Green Cap Pl					NA		NA		09/08/2000
(5464) Queens Brigade Dr	0.18	340	R				From: 29-5478 Kings Color Dr					NA		NA		08/22/2001
(5464) Queens Brigade Dr	0.10	60	R				To: 29-5459 Queens Brigade Ct					NA		NA		08/27/2001
							To: Cul-de-Sac									
(5465) Edinburgh Ct	0.12	510	R				From: Cul-de-Sac					NA		NA		1986
							To: 29-5201									
(5466) Chestnut Knolls Dr	0.08	1200	R				From: 29-5965 Tartan View Dr					NA		NA		1986
(5466) Chestnut Knolls Dr	0.12	1400	R				To: 29-6635 Nomis Dr					NA		NA		1986
							To: 29-787 Olley Lane									
(5467) Cascus Dr	0.18	550	R				From: 29-3663					NA		NA		1986
							To: 29-5469 Tabard Pl									
(5468) King Solomon Dr	0.07	500	R				From: 29-5637 Burnetta Dr					NA		NA		1986
(5468) King Solomon Dr	0.20	350	R				To: 29-5471 Alyssum Way					NA		NA		1986
(5468) King Solomon Dr	0.06	880	R				From: 29-3663					NA		NA		1986
(5468) King Solomon Dr	0.23	670	R				To: 29-5470 Bramble Pl					NA		NA		1986
							To: 29-5469 Tabard Pl									
(5469) Tabard Pl	0.03	30	R				From: Cul-de-Sac					NA		NA		1986
(5469) Tabard Pl	0.11	530	R				To: 29-5467 Cascus Dr					NA		NA		1986
(5469) Tabard Pl	0.09	430	R				From: 29-5470 Bramble Pl					NA		NA		1986
(5469) Tabard Pl	0.03	30	R				To: 29-5468 King Solomon Dr					NA		NA		1986
							To: Dead End									
(5470) Bramble Pl	0.21	160	R				From: 29-5468 King Solomon Dr					NA		NA		1986
							To: 29-5469 Tabard Pl									

Virginia Department of Transportation
Traffic Engineering Division
2011
Annual Average Daily Traffic Volume Estimates By Section of Route
Fairfax Maintenance Area

Route	Length	AADT	QA	4Tire	Bus	-----Truck-----				QC	K Factor	QK	Dir Factor	AAWDT	QW	Year
						2Axle	3+Axle	1Trail	2Trail							
Fairfax County																
(5471) Alyssum Way	0.05	230	R			From: 29-5468 King Solomon Dr					NA			NA		1986
(5471) Alyssum Way	0.09	200	R			From: 29-5960 Gloxinia Ct					NA			NA		1986
(5471) Alyssum Way	0.05	260	R			From: 29-5472 Mignonette Ct					NA			NA		1986
						To: 29-3663										
(5472) Mignonette Ct	0.14	150	R			From: Cul-de-Sac					NA			NA		1986
						To: 29-5471 Alyssum Way										
(5473) Windflower Lane	0.05	640	R			From: 29-3663					NA			NA		1986
(5473) Windflower Lane	0.13	580	R			From: 29-5474 Loosestrife Ct					NA			NA		1986
(5473) Windflower Lane	0.13	150	R			From: 29-3561 Sabra Lane					NA			NA		1986
						To: Dead End										
(5474) Loosestrife Ct	0.08	100	R			From: Dead End					NA			NA		1986
						To: 29-5473 Windflower Lane										
(5475) Saddle Horn Dr	0.09	830	R			From: 29-612 Colchester Rd					NA			NA		08/29/2001
(5475) Saddle Horn Dr	0.15	180	R			From: 29-5464; 29-5476					NA			NA		08/29/2001
(5475) Saddle Horn Dr	0.14	200	R			From: 29-5477 Gary Hill Dr					NA			NA		08/29/2001
						To: Dead End										
(5476) Colchester Hunt Dr	0.10	70	R			From: 29-5464; 29-5475					NA			NA		08/29/2001
						To: Cul-de-Sac										
(5477) Gary Hill Dr	0.07	130	R			From: 29-5475 Saddle Horn Dr					NA			NA		08/27/2001
(5477) Gary Hill Dr	0.08	110	R			From: 29-5478 Kings Color Dr					NA			NA		09/08/2000
(5477) Gary Hill Dr	0.16	70	R			From: 29-5479 Crupper Pl					NA			NA		08/27/2001
						To: Cul-de-Sac										
(5478) Kings Color Dr	0.11	120	R			From: Cul-de-Sac					NA			NA		08/27/2001
(5478) Kings Color Dr	0.19	160	R			From: 29-5464 Queens Brigade Dr					NA			NA		08/27/2001
						To: 29-5477 Gary Hill Dr										
(5479) Crupper Pl	0.12	50	R			From: 29-5477 Gary Hill Dr					NA			NA		08/27/2001
						To: Dead End										
(5480) Collingham Dr	0.09	1000	R			From: 29-4801 Commonwealth Blvd					NA			NA		1986
(5480) Collingham Dr	0.23	840	R			From: 29-5481 Ashcroft Way					NA			NA		1986
(5480) Collingham Dr	0.03	680	R			From: 29-5485 Nottingham Lane					NA			NA		1986
(5480) Collingham Dr	0.12	500	R			From: 29-5486					NA			NA		1986
						To: 29-5498 Roberts Rd										

Virginia Department of Transportation
Traffic Engineering Division
2011
Annual Average Daily Traffic Volume Estimates By Section of Route
Fairfax Maintenance Area

Route	Length	AADT	QA	4Tire	Bus	-----Truck-----				QC	K Factor	QK	Dir Factor	AAWDT	QW	Year
						2Axle	3+Axle	1Trail	2Trail							
Fairfax County																
(5480) Collingham Dr	0.03	180	R				From: 29-5498 Roberts Rd				NA		NA		1986	
(5480) Collingham Dr	0.08	90	R				From: 29-5488				NA		NA		1986	
(5481) Ashcroft Way	0.06	160	R				From: Cul-de-Sac				NA		NA		1986	
(5481) Ashcroft Way	0.08	80	R				From: 29-5480 Collingham Dr				NA		NA		1986	
(5481) Ashcroft Way	0.08	80	R				From: 29-5482 Ashcroft Ct				NA		NA		1986	
(5482) Ashcroft Ct	0.06	70	R				From: Cul-de-Sac				NA		NA		08/15/2001	
(5482) Ashcroft Ct	0.06	70	R				From: 29-5481 Ashcroft Way				NA		NA		08/15/2001	
(5483) Commonwealth Ct	0.05	100	R				From: Cul-de-Sac				NA		NA		08/15/2001	
(5483) Commonwealth Ct	0.05	100	R				From: 29-4801 Commonwealth Blvd				NA		NA		08/15/2001	
(5484) Pimlico Ct	0.05	100	R				From: Cul-de-Sac				NA		NA		08/15/2001	
(5484) Pimlico Ct	0.05	100	R				From: 29-4801; 29-5498				NA		NA		08/15/2001	
(5485) Nottingham Lane	0.14	240	R				From: 29-5480 Collingham Dr				NA		NA		08/15/2001	
(5485) Nottingham Lane	0.14	240	R				From: Cul-de-Sac				NA		NA		08/15/2001	
(5486) Kaywood Ct	0.07	80	R				From: Cul-de-Sac				NA		NA		1986	
(5486) Kaywood Ct	0.10	240	R				From: 29-5487 Finchley Ct				NA		NA		1986	
(5486) Kaywood Ct	0.10	240	R				From: 29-5480 Collingham Dr				NA		NA		1986	
(5487) Finchley Ct	0.09	140	R				From: 29-5486				NA		NA		08/15/2001	
(5487) Finchley Ct	0.09	140	R				From: Cul-de-Sac				NA		NA		08/15/2001	
(5488) Ridge Ct	0.07	90	R				From: Cul-de-Sac				NA		NA		1986	
(5488) Ridge Ct	0.07	90	R				From: 29-5480 Collingham Dr				NA		NA		1986	
(5489) Pumphrey Ct	0.03	100	R				From: 29-4818				NA		NA		08/15/2001	
(5489) Pumphrey Ct	0.03	100	R				From: Cul-de-Sac				NA		NA		08/15/2001	
(5490) Spring Rock Ct	0.05	80	R				From: Cul-de-Sac				NA		NA		08/15/2001	
(5490) Spring Rock Ct	0.05	80	R				From: 29-4818				NA		NA		08/15/2001	
(5491) Mornington Ct	0.11	160	R				From: Cul-de-Sac				NA		NA		08/15/2001	
(5491) Mornington Ct	0.11	160	R				From: 29-4801 Commonwealth Blvd				NA		NA		08/15/2001	
(5492) New London Park Dr	0.12	920	R				From: 29-5499 Colony View Dr				NA		NA		10/18/2001	
(5492) New London Park Dr	0.12	920	R				From: Cul-de-Sac				NA		NA		10/18/2001	
(5493) Fyfe Ct	0.06	200	R				From: 29-653 Sideburn Rd				NA		NA		10/18/2001	
(5493) Fyfe Ct	0.08	130	R				From: 29-5190 Jennifer Dr				NA		NA		10/18/2001	
(5493) Fyfe Ct	0.08	130	R				From: Cul-de-Sac				NA		NA		10/18/2001	
(5494) Pearl St	0.11	150	R				From: 29-5190 Jennifer Dr				NA		NA		10/18/2001	
(5494) Pearl St	0.07	240	R				From: 29-5495 Masser Lane				NA		NA		10/18/2001	
(5494) Pearl St	0.07	240	R				From: 29-5496 Aylor Rd				NA		NA		10/18/2001	

Virginia Department of Transportation
Traffic Engineering Division
2011
Annual Average Daily Traffic Volume Estimates By Section of Route
Fairfax Maintenance Area

Route	Length	AADT	QA	4Tire	Bus	-----Truck-----				QC	K Factor	QK	Dir Factor	AAWDT	QW	Year
						2Axle	3+Axle	1Trail	2Trail							
Fairfax County																
(5495) Masser Lane	0.09	120	R								NA			NA		10/18/2001
(5496) Aylor Rd	0.15	170	R								NA			NA		10/18/2001
(5496) Aylor Rd	0.05	320	R								NA			NA		10/18/2001
(5496) Aylor Rd	0.14	330	R								NA			NA		10/18/2001
(5496) Aylor Rd	0.03	9	R								NA			NA		1986
(5497) Cristfield Ct	0.11	170	R								NA			NA		10/18/2001
(5498) Roberts Dr	0.24	9400	G	99%	1%	0%	0%	0%	0%	F	0.099	F	0.564	10000	G	2011
(5498) Roberts Dr	0.07	10000	G	99%	1%	0%	0%	0%	0%	C	0.095	F	0.549	11000	G	2011
(5498) Roberts Dr	0.42	9900	G	99%	1%	0%	0%	0%	0%	F	0.095	F	0.606	11000	G	2011
(5498) Roberts Rd	0.24	9700	G	99%	1%	0%	0%	0%	0%	F	0.102	F	0.657	10000	G	2011
(5498) Roberts Rd	0.90	9300	G	99%	1%	0%	0%	0%	0%	F	0.106	F	0.660	9900	G	2011
(5499) Colony View Dr	0.21	830	R								NA			NA		12/18/2001
(5499) Colony View Dr	0.18	1500	R								NA			NA		12/18/2001
(5499) Colony View Dr	0.07	970	R								NA			NA		10/18/2001
(5500) Van Thompson Rd	0.66	370	R								NA			NA		05/11/2000
(5501) Capella Ave	0.08	1500	R								NA			NA		10/30/2001
(5501) Capella Ave	0.07	1100	R								NA			NA		12/18/2008
(5501) Capella Ave	0.14	1400	R								NA			NA		10/30/2001
(5501) Capella Ave	0.07	1400	R								NA			NA		10/30/2001
(5501) Capella Ave	0.07	1300	R								NA			NA		12/18/2008
(5501) Capella Ave	0.07	1900	R								NA			NA		10/30/2001
(5501) Virgo Ct	0.07	90	R								NA			NA		10/29/2001

Virginia Department of Transportation
Traffic Engineering Division
2011
Annual Average Daily Traffic Volume Estimates By Section of Route
Fairfax Maintenance Area

Route	Length	AADT	QA	4Tire	Bus	-----Truck-----				QC	K Factor	QK	Dir Factor	AAWDT	QW	Year
						2Axle	3+Axle	1Trail	2Trail							
Fairfax County																
(5502) Lyra Ct	0.05	90	R								NA			NA		10/09/2001
(5503) Orion Ct	0.04	40	R								NA			NA		10/09/2001
(5503) Orion Ct	0.13	300	R								NA			NA		10/09/2001
(5504) Vandola Ct	0.09	150	R								NA			NA		10/24/2001
(5505) Scorpio Ct	0.10	180	R								NA			NA		10/24/2001
(5505) Scorpio Lane	0.05	230	R								NA			NA		12/18/2008
(5505) Scorpio Lane	0.08	250	R								NA			NA		12/18/2008
(5506) Mellett Ct	0.04	80	R								NA			NA		10/24/2001
(5507) Lee Chapel Rd Frontage	0.04	6	R								NA			NA		1986
(5508) Rockwell Ct	0.16	370	R								NA			NA		10/24/2001
(5509) Pueblo Ct	0.08	360	R								NA			NA		12/18/2008
(5509) Pueblo Ct	0.05	80	R								NA			NA		10/24/2001
(5510) Lundy Pl	0.12	120	R								NA			NA		1986
(5510) Lundy Pl	0.04	270	R								NA			NA		10/24/2001
(5511) Lundy Ct	0.05	100	R								NA			NA		10/24/2001
(5512) Fushsimi Ct	0.13	260	R								NA			NA		10/24/2001
(5513) Hatches Ct	0.10	360	R								NA			NA		10/24/2001
(5514) Box Oak Ct	0.09	960	R								NA			NA		1986
(5515) Langbrook Rd	0.23	680	R								NA			NA		01/02/2002
(5515) Langbrook Rd	0.15	420	R								NA			NA		01/02/2002

Virginia Department of Transportation
Traffic Engineering Division
2011
Annual Average Daily Traffic Volume Estimates By Section of Route
Fairfax Maintenance Area

Route	Length	AADT	QA	4Tire	Bus	-----Truck-----				QC	K Factor	QK	Dir Factor	AAWDT	QW	Year
						2Axle	3+Axle	1Trail	2Trail							
Fairfax County																
(5515) Langbrook Rd	0.05	790	R			From: 29-3332 Greeley Blvd					NA		NA			01/02/2002
(5515) Langbrook Rd	0.09	670	R			To: 29-3218 Nassau Dr					NA		NA			01/02/2002
(5515) Langbrook Rd	0.05	790	R			From: 29-5549 Lamont Ct					NA		NA			1986
(5515) Langbrook Rd	0.05	590	R			To: 29-5552 Leyton Pl					NA		NA			01/02/2002
(5516) Mineola Ct	0.07	100	R			From: 29-4131 E, Carleigh Pkwy					NA		NA			01/02/2002
(5516) Mineola Ct	0.07	100	R			To: Cul-de-Sac					NA		NA			01/02/2002
(5517) Merryvale Ct	0.13	160	R			From: 29-4131 Carleigh Pkwy					NA		NA			01/02/2002
(5517) Merryvale Ct	0.13	160	R			To: Cul-de-Sac					NA		NA			01/02/2002
(5518) Commack Ct	0.09	120	R			From: 29-4131 Carleigh Pkwy					NA		NA			01/02/2002
(5518) Commack Ct	0.09	120	R			To: Cul-de-Sac					NA		NA			01/02/2002
(5519) Greenlawn Ct	0.09	140	R			From: 29-4131 Carleigh Pkwy					NA		NA			01/02/2002
(5519) Greenlawn Ct	0.09	140	R			To: Cul-de-Sac					NA		NA			01/02/2002
(5520) Lorcom Ct	0.11	150	R			From: 29-4131 Carleigh Pkwy					NA		NA			01/02/2002
(5520) Lorcom Ct	0.11	150	R			To: Cul-de-Sac					NA		NA			01/02/2002
(5521) Harmon Pl	0.10	120	R			From: 0.10 MW 29-4131					NA		NA			01/02/2002
(5521) Harmon Pl	0.10	120	R			To: 29-4131 Carleigh Pkwy					NA		NA			01/02/2002
(5521) Harrmon Pl	0.09	160	R			From: Dead End					NA		NA			01/02/2002
(5521) Harrmon Pl	0.09	160	R			To: Cul-de-Sac					NA		NA			01/02/2002
(5522) Bridgeton Ct	0.15	240	R			From: 29-4131 Carleigh Pkwy					NA		NA			01/02/2002
(5522) Bridgeton Ct	0.15	240	R			To: Cul-de-Sac					NA		NA			01/02/2002
(5523) Lavell Ct	0.11	150	R			From: Cul-de-Sac					NA		NA			01/02/2002
(5523) Lavell Ct	0.11	150	R			To: 29-4131 Carleigh Pkwy					NA		NA			01/02/2002
(5524) Hofstra Ct	0.05	40	R			From: Cul-de-Sac					NA		NA			1986
(5524) Hofstra Ct	0.05	40	R			To: 29-5515					NA		NA			1986
(5525) Beachplum Dr	0.13	120	R			From: 29-5528					NA		NA			08/07/2000
(5525) Beachplum Dr	0.13	120	R			To: 29-5526 Goldflower Ct					NA		NA			08/07/2000
(5525) Beachplum Dr	0.07	440	R			From: 29-645 Clifton Rd					NA		NA			06/29/2001
(5525) Beachplum Dr	0.07	440	R			To: 29-5525 Beachplum Dr					NA		NA			06/29/2001
(5526) Goldflower Ct	0.19	180	R			From: 29-5527 Hollygrape Lane					NA		NA			11/05/2001
(5526) Goldflower Ct	0.19	180	R			To: 29-5525 Beachplum Dr					NA		NA			11/05/2001
(5526) Goldflower Ct	0.05	20	R			From: Dead End					NA		NA			08/07/2000
(5526) Goldflower Ct	0.05	20	R			To: 29-5528					NA		NA			08/07/2000
(5527) Hollygrape Lane	0.09	30	R			From: 29-5526 Goldflower Ct					NA		NA			08/07/2000
(5527) Hollygrape Lane	0.09	30	R			To: 29-5525 Beachplum Dr					NA		NA			08/07/2000
(5528) Silverleaf Dr	0.16	90	R			From: 29-5527 Hollygrape Lane					NA		NA			11/05/2001
(5528) Silverleaf Dr	0.16	90	R			To: 29-5525 Beachplum Dr					NA		NA			11/05/2001

Virginia Department of Transportation
Traffic Engineering Division
2011
Annual Average Daily Traffic Volume Estimates By Section of Route
Fairfax Maintenance Area

Route	Length	AADT	QA	4Tire	Bus	-----Truck-----				QC	K Factor	QK	Dir Factor	AAWDT	QW	Year
						2Axle	3+Axle	1Trail	2Trail							
Fairfax County																
(5528) Silverleaf Dr	0.13	90	R									NA		NA		11/05/2001
(5529) Willowbrook Rd	0.34	690	R									NA		NA		11/05/2001
(5530) Spelman Dr	0.03	880	R									NA		NA		12/15/2008
(5530) Spelman Dr	0.07	880	R									NA		NA		12/15/2008
(5530) Spelman Dr	0.06	790	R									NA		NA		1986
(5530) Spelman Dr	0.08	220	R									NA		NA		12/15/2008
(5530) Spelman Dr	0.16	80	R									NA		NA		12/15/2008
(5531) Sweet Gum Pl	0.09	330	R									NA		NA		12/15/2008
(5531) Sweet Gum Pl	0.06	250	R									NA		NA		1986
(5531) Sweet Gum Pl	0.11	130	R									NA		NA		1986
(5532) Sprouse Ct	0.09	70	R									NA		NA		1986
(5533) Strause Ct	0.06	170	R									NA		NA		12/05/2001
(5534) Skyron Pl	0.11	110	R									NA		NA		1986
(5535) Sontag Way	0.04	40	R									NA		NA		1986
(5535) Sontag Way	0.07	270	R									NA		NA		12/15/2008
(5535) Sontag Way	0.07	310	R									NA		NA		12/15/2008
(5535) Sontag Way	0.05	510	R									NA		NA		1986
(5535) Sontag Way	0.09	630	R									NA		NA		1986
(5535) Sontag Way	0.07	440	R									NA		NA		12/15/2008
(5535) Sontag Way	0.06	670	R									NA		NA		12/15/2008
(5536) Rochambeau Pl	0.05	190	R									NA		NA		12/15/2008
(5536) Rochambeau Pl	0.11	90	R									NA		NA		1986

Virginia Department of Transportation
Traffic Engineering Division
2011
Annual Average Daily Traffic Volume Estimates By Section of Route
Fairfax Maintenance Area

Route	Length	AADT	QA	4Tire	Bus	-----Truck-----				QC	K Factor	QK	Dir Factor	AAWDT	QW	Year
						2Axle	3+Axle	1Trail	2Trail							
Fairfax County																
(5537) Rookings Ct	0.07	40	R			From: 29-5536 Rochambeau Pl						NA		NA		1986
						To: Cul-de-Sac										
(5538) Rockefeller Lane	0.04	460	R			From: 29-4521 E, Huntsman Blvd						NA		NA		12/15/2008
(5538) Rockefeller Lane	0.14	290	R			From: 29-6138 N, Hamor Lane						NA		NA		12/15/2008
(5538) Rockefeller Lane	0.11	860	R			From: 29-4554 Arley Dr						NA		NA		12/15/2008
(5538) Rockefeller Lane	0.04	990	R			From: 29-6138 S, Hamor Lane						NA		NA		12/15/2008
(5538) Rockefeller Lane	0.03	780	R			From: 29-4521 W, Huntsman Blvd						NA		NA		12/15/2008
(5538) Rockefeller Lane	0.25	610	R			From: 29-5539 S, Red Horse Tavern Lane						NA		NA		12/15/2008
(5538) Rockefeller Lane	0.06	410	R			From: 29-4591 Shotgun Ct						NA		NA		12/15/2008
(5538) Rockefeller Lane	0.09	440	R			From: 29-5585 Raspberry Plain Pl						NA		NA		12/15/2008
(5538) Rockefeller Lane	0.06	630	R			From: 29-5539 N, Red Horse Tavern Lane						NA		NA		12/15/2008
(5539) Red Horse Tavern Lane	0.07	190	R			From: 29-5538 NORTH						NA		NA		12/15/2008
(5539) Red Horse Tavern Lane	0.18	150	R			From: 29-5587 Rothery Ct						NA		NA		12/15/2008
(5539) Red Horse Tavern Lane	0.10	210	R			From: 29-5588 Rural Plains Pl						NA		NA		12/15/2008
(5540) Ridge Ford Dr	0.09	240	R			From: End Loop						NA		NA		1986
(5540) Ridge Ford Dr	0.14	210	R			From: 29-5944 Marianna Ct						NA		NA		1986
(5540) Ridge Ford Dr	0.16	190	R			From: 29-5575 Bluffwood Ct						NA		NA		1986
(5540) Ridge Ford Dr	0.07	620	R			From: Begin Loop						NA		NA		12/17/2001
(5540) Ridge Ford Dr	0.07	790	R			From: 29-5574 Longmead Ct						NA		NA		12/17/2001
(5540) Ridge Ford Dr	0.06	920	R			From: 29-5548 Judson Ct						NA		NA		12/17/2001
(5540) Ridge Ford Dr	0.19	1700	R			From: 29-5541 S, Brook Ford Rd						NA		NA		1986
(5540) Ridge Ford Dr	0.13	3100	R			From: 29-5541 N, Brook Ford Rd						NA		NA		1986
(5541) Brook Ford Rd	0.17	1100	R			From: 29-652 Burke Rd						NA		NA		1986
(5541) Brook Ford Rd	0.21	440	R			From: 29-5540 W, Ridge Ford Dr						NA		NA		12/17/2001
(5541) Brook Ford Rd	0.06	290	R			From: 29-5542 Crossin Ct						NA		NA		12/17/2001
(5541) Brook Ford Rd	0.06	290	R			From: 29-5543 Kerrwood St						NA		NA		12/17/2001
						To: 29-5547 Arbutus Ct										

Virginia Department of Transportation
Traffic Engineering Division
2011
Annual Average Daily Traffic Volume Estimates By Section of Route
Fairfax Maintenance Area

Route	Length	AADT	QA	4Tire	Bus	-----Truck-----				QC	K Factor	QK	Dir Factor	AAWDT	QW	Year
						2Axle	3+Axle	1Trail	2Trail							
Fairfax County																
(5541) Brook Ford Rd	0.23	270	R				From: 29-5547 Arbutus Ct					NA		NA		12/17/2001
(5541) Brook Ford Rd	0.06	630	R				To: 29-5545 Quintana Ct					NA		NA		12/17/2001
(5542) Crossin Ct	0.09	170	R				From: 29-5540 E. Ridge Ford Dr					NA		NA		12/17/2001
(5543) Kerrwood St	0.06	210	R				To: Cul-de-Sac					NA		NA		12/17/2001
(5543) Kerrwood St	0.07	210	R				From: Dead End					NA		NA		12/17/2001
(5544) Carrindale Ct	0.05	90	R				To: 29-5541 Brook Ford Rd					NA		NA		12/17/2001
(5544) Carrindale Ct	0.05	100	R				From: 29-5543 Kerrwood St					NA		NA		12/17/2001
(5545) Quintana Ct	0.05	100	R				To: Dead End					NA		NA		12/17/2001
(5545) Quintana Ct	0.05	140	R				From: Cul-de-Sac					NA		NA		12/17/2001
(5546) Strattondale Ct	0.08	120	R				To: 29-5546 Strattondale Ct					NA		NA		1986
(5547) Arbutus Ct	0.05	60	R				From: 29-5541 Brook Ford Rd					NA		NA		12/17/2001
(5548) Judson Ct	0.07	100	R				To: Cul-de-Sac					NA		NA		12/17/2001
(5549) Lamont Ct	0.08	1100	R				From: 29-5540 Ridge Ford Dr					NA		NA		01/02/2002
(5550) Cherwek Dr	0.17	930	R				To: 29-5515					NA		NA		1986
(5550) Cherwek Dr	0.09	2400	R				From: Dead End					NA		NA		1991
(5551) Sebrell St	0.12	140	R				To: 29-5551 Sebrell St					NA		NA		1986
(5552) Leyton Pl	0.06	90	R				From: US 1 Richmond Hwy					NA		NA		01/02/2002
(5553) Trappers Pl	0.06	140	R				To: Dead End					NA		NA		1986
(5553) Trappers Pl	0.03	50	R				From: 29-5560 Game Lord Dr					NA		NA		1986
(5554) Moose Ct	0.06	90	R				To: 29-5554 Moose Ct					NA		NA		12/02/2001
							From: Cul-de-Sac					NA		NA		
							To: 29-5553					NA		NA		

Virginia Department of Transportation
Traffic Engineering Division
2011
Annual Average Daily Traffic Volume Estimates By Section of Route
Fairfax Maintenance Area

Route	Length	AADT	QA	4Tire	Bus	-----Truck-----				QC	K Factor	QK	Dir Factor	AAWDT	QW	Year
						2Axle	3+Axle	1Trail	2Trail							
Fairfax County																
(5555) Welford St	0.03	20	R								NA			NA		1986
(5555) Welford St	0.06	140	R								NA			NA		1986
(5555) Welford St	0.06	250	R								NA			NA		1986
(5555) Welford St	0.06	370	R								NA			NA		1986
(5556) Fitzroy St	0.17	180	R								NA			NA		1986
(5557) Caledonia St	0.17	160	R								NA			NA		1986
(5558) Grimsley St	0.17	190	R								NA			NA		1986
(5559) Pomegranate Ct	0.09	70	R								NA			NA		1986
(5560) Game Lord Dr	0.13	930	R								NA			NA		12/15/2008
(5560) Game Lord Dr	0.08	440	R								NA			NA		12/15/2008
(5560) Game Lord Dr	0.14	440	R								NA			NA		12/07/2001
(5560) Game Lord Dr	0.19	180	R								NA			NA		12/15/2008
(5560) Game Lord Dr	0.03	250	R								NA			NA		12/15/2008
(5560) Game Lord Dr	0.09	320	R								NA			NA		12/15/2008
(5560) Game Lord Dr	0.03	1200	R								NA			NA		1986
(5561) Bear Ct	0.05	46	R								NA			NA		1986
(5562) Bird Dog Ct	0.06	70	R								NA			NA		12/05/2001
(5563) Saddlemount Ct	0.05	90	R								NA			NA		12/05/2001
(5564) Harness Horse Ct	0.05	90	R								NA			NA		12/05/2001
(5565) Queenston St	0.43	690	R								NA			NA		1986
(5566) Seabright Rd	0.10	340	R								NA			NA		1986

Virginia Department of Transportation
Traffic Engineering Division
2011
Annual Average Daily Traffic Volume Estimates By Section of Route
Fairfax Maintenance Area

Route	Length	AADT	QA	4Tire	Bus	-----Truck-----				QC	K Factor	QK	Dir Factor	AAWDT	QW	Year
						2Axle	3+Axle	1Trail	2Trail							
Fairfax County																
(5567) Wickham Rd	0.02	190	R				From: Dead End					NA		NA		1986
(5567) Wickham Rd	0.07	740	R				From: 29-5566 Seabright Rd					NA		NA		1986
							To: 29-4131 Carleigh Pkwy									
(5568) Silvervine Lane	0.28	390	R				From: 29-4580					NA		NA		12/16/2008
							To: 29-4580									
(5569) Briarcliff Dr	0.12	110	R				From: Cul-de-Sac					NA		NA		1986
(5569) Briarcliff Dr	0.09	410	R				From: 29-4576 Woodview Dr					NA		NA		1986
							To: 29-640 Sydenstricker Rd									
(5569) Briarcliff Dr	0.07	190	R				From: 29-8099 Heather Point Dr					NA		NA		05/01/2003
							To: Dead End									
(5570) Hall St	0.16	180	R				From: 29-5572 Lovejoy Ct					NA		NA		12/18/2001
(5570) Hall St	0.16	340	R				From: 29-5571 Reseca Lane					NA		NA		12/18/2001
(5570) Hall St	0.07	830	R				From: 29-1031 Hillside Rd					NA		NA		12/18/2001
							To: 0.05 MW 29-5570									
(5571) Reseca Lane	0.05	120	R				From: 29-5570					NA		NA		12/18/2001
(5571) Reseca Lane	0.10	170	R				From: Dead End					NA		NA		12/18/2001
							To: Cul-de-Sac									
(5572) Lovejoy Ct	0.07	160	R				From: 29-5570					NA		NA		12/18/2001
							To: Cul-de-Sac									
(5573) Veranda Dr	0.14	180	R				From: 29-1031 Hillside Rd					NA		NA		1986
							To: Cul-de-Sac									
(5574) Longmead Ct	0.08	130	R				From: 29-5540 Ridge Ford Dr					NA		NA		12/17/2001
							To: Cul-de-Sac									
(5575) Bluffwood Ct	0.03	50	R				From: 29-5540 Ridge Ford Dr					NA		NA		12/17/2001
							To: 29-613 Beulah St									
(5576) Hillary St	0.13	2800	R				From: 29-5577 Rockshire St					NA		NA		1986
(5576) Hillary St	0.17	1400	R				From: Cul-de-Sac					NA		NA		1986
							To: Cul-de-Sac									
(5577) Rockshire St	0.12	1100	R				From: 29-5576 Hillary St					NA		NA		1986
							To: 29-1625 Norton Rd									
(5578) Kings Cross Rd	0.10	180	R				From: 29-5579 Queens Gate Ct					NA		NA		1986
(5578) Kings Cross Rd	0.03	20	R				From: Dead End					NA		NA		1986
							To: Cul-de-Sac									
(5579) Queens Gate Ct	0.11	90	R				From: 29-5578 Kings Cross Rd					NA		NA		1986

Virginia Department of Transportation
Traffic Engineering Division
2011
Annual Average Daily Traffic Volume Estimates By Section of Route
Fairfax Maintenance Area

Route	Length	AADT	QA	4Tire	Bus	-----Truck-----				QC	K Factor	QK	Dir Factor	AAWDT	QW	Year
						2Axle	3+Axle	1Trail	2Trail							
Fairfax County																
(5580) Freds Oak Rd	0.24	270	R								NA			NA		05/08/2003
(5580) Freds Oak Rd	0.18	990	R								NA			NA		10/31/2001
(5580) Freds Oak Rd	0.12	1000	R								NA			NA		10/31/2001
(5580) Freds Oak Rd	0.10	1200	R								NA			NA		1986
(5581) Mulberry Bottom Lane	0.06	1400	R								NA			NA		12/16/2008
(5581) Mulberry Bottom Lane	0.08	1200	R								NA			NA		12/16/2008
(5581) Mulberry Bottom Lane	0.10	990	R								NA			NA		1986
(5581) Mulberry Bottom Lane	0.07	1400	R								NA			NA		12/16/2008
(5581) Mulberry Bottom Lane	0.04	1000	R								NA			NA		12/16/2008
(5581) Mulberry Bottom Lane	0.06	1000	R								NA			NA		12/16/2008
(5581) Mulberry Bottom Lane	0.11	960	R								NA			NA		12/16/2008
(5581) Mulberry Bottom Lane	0.07	840	R								NA			NA		1986
(5581) Mulberry Bottom Lane	0.08	1000	R								NA			NA		12/16/2008
(5581) Mulberry Bottom Lane	0.14	140	R								NA			NA		1986
(5582) Mineral Spring Ct	0.13	150	R								NA			NA		1986
(5583) Huntersend Rd	0.02	6	R								NA			NA		1986
(5584) Double Creek Ct	0.12	110	R								NA			NA		1986
(5585) Raspberry Plain Pl	0.06	340	R								NA			NA		12/15/2008
(5585) Raspberry Plain Pl	0.13	160	R								NA			NA		1986
(5586) Red Lion Tavern Ct	0.05	40	R								NA			NA		1986
(5587) Rothery Ct	0.05	40	R								NA			NA		1986
(5588) Rural Plains Pl	0.04	40	R								NA			NA		1986

Virginia Department of Transportation
Traffic Engineering Division
2011
Annual Average Daily Traffic Volume Estimates By Section of Route
Fairfax Maintenance Area

Route	Length	AADT	QA	4Tire	Bus	-----Truck-----				QC	K Factor	QK	Dir Factor	AAWDT	QW	Year
						2Axle	3+Axle	1Trail	2Trail							
Fairfax County																
5589 Cobblestone Ct	0.11	140	R								NA		NA			1986
Town of Clifton																
5590 Newman Rd	0.17	1500	G	98%	1%	1%	0%	0%	0%	C	0.158	F	0.844	1600	G	2011
Fairfax County																
5590 Newman Rd	0.61	1500	N	98%	1%	1%	0%	0%	0%	N	0.158	N	0.844	1600	N	2011
5590 Newman Rd	1.21	950	R								NA		NA			1991
5591 Clifton Creek Dr	0.13	40	R								NA		NA			1987
Town of Clifton																
5591 Clifton Creek Dr	0.20	40	R								NA		NA			1987
5591 Clifton Creek Dr	0.10	40	R								NA		NA			1986
Fairfax County																
5592 Lowmoor Rd	0.09	140	R								NA		NA			12/16/2008
5592 Lowmoor Rd	0.07	130	R								NA		NA			1986
5593 Lowmoor Ct	0.05	40	R								NA		NA			1986
5594 Golden Ball Tavern Ct	0.40	2300	R								NA		NA			12/15/2008
5594 Golden Ball Tavern Ct	0.30	1900	R								NA		NA			1986
5595 Brantleigh Pl	0.13	100	R								NA		NA			08/27/2001
5596 Villa Park Rd	0.04	1100	R								NA		NA			1986
5596 Villa Park Rd	0.05	1200	R								NA		NA			1986
5596 Villa Park Rd	0.23	1900	R								NA		NA			1986
5597 Lincolnwood Dr	0.06	130	R								NA		NA			10/24/2001
5597 Lincolnwood Dr	0.17	540	R								NA		NA			10/30/2001
5598 Lincolnwood Ct	0.06	140	R								NA		NA			10/24/2001

Virginia Department of Transportation
Traffic Engineering Division
2011
Annual Average Daily Traffic Volume Estimates By Section of Route
Fairfax Maintenance Area

Route	Length	AADT	QA	4Tire	Bus	-----Truck-----				QC	K Factor	QK	Dir Factor	AAWDT	QW	Year
						2Axle	3+Axle	1Trail	2Trail							
Fairfax County																
(5598) Lincolnwood Ct	0.05	160	R			From: 29-5599 Renton Dr					NA			NA		1986
						To: 29-5597 Lincolnwood Dr										
(5599) Renton Dr	0.05	110	R			From: 29-5598 Lincolnwood Ct					NA			NA		10/24/2001
						To: Cul-de-Sac										
(5600) Flagpole Lane	0.30	4000	R			From: 29-5605 White Granite Dr					NA			NA		1997
(5600) Bushman Dr	0.48	6100	R			From: 29-5177 Borge St					NA			NA		1997
(5600) Bushman Dr	0.22	9300	R			From: End State Maintenance					NA			NA		1997
						To: 29-655 Blake Lane										
(5601) Dahill Pl	0.04	70	R			From: Dead End					NA			NA		1997
(5601) Dahill Pl	0.07	150	R			From: 29-5602 Vengo Ct					NA			NA		1997
(5601) Dahill Pl	0.05	80	R			From: 29-2903					NA			NA		1997
						To: Dead End										
(5602) Vengo Ct	0.04	50	R			From: 29-5601 Dahill Pl					NA			NA		1997
						To: Cul-de-Sac										
(5603) Bushie Ct	0.05	70	R			From: 29-2903					NA			NA		1997
						To: Cul-de-Sac										
(5604) Larstan Dr	0.07	960	R			From: WCL Alexandria					NA			NA		01/30/2006
(5604) Larstan Dr	0.07	470	R			From: 29-2903					NA			NA		1997
(5604) Larstan Dr	0.04	260	R			From: 29-5634 Stanby Ct					NA			NA		1997
(5604) Larstan Dr	0.09	80	R			From: 29-5635 Vicki Ct					NA			NA		1997
						To: Cul-de-Sac										
(5605) White Granite Dr	0.23	2700	R			From: SR 123 Chain Bridge Rd					NA			NA		1997
(5605) White Granite Dr	0.16	4800	R			From: 29-5600 Flagpole Lane					NA			NA		11/08/2005
						To: FR-256 White Granite Dr										
(5606) Eastwood Ct	0.14	110	R			From: Cul-de-Sac					NA			NA		1986
						To: 29-787 Olley Lane										
(5607) Adams Park Ct	0.11	2800	R			From: Cul-de-Sac					NA			NA		1986
						To: 29-2864 Ravensworth Rd										
(5608) Blake Lane	0.07	5100	R			From: 29-5176 Jermantown Rd					NA			NA		1997
						To: 29-655 Blake Lane										
(5609) Recreation Lane	0.32	240	R			From: 29-2252 Whispering Lane					NA			NA		1997
						To: Cul-de-Sac										
(5610) Triad Way	0.08	50	R			From: 29-822 Woodland Dr					NA			NA		1986
						To: Cul-de-Sac										

Virginia Department of Transportation
Traffic Engineering Division
2011
Annual Average Daily Traffic Volume Estimates By Section of Route
Fairfax Maintenance Area

Route	Length	AADT	QA	4Tire	Bus	-----Truck-----				QC	K Factor	QK	Dir Factor	AAWDT	QW	Year
						2Axle	3+Axle	1Trail	2Trail							
Fairfax County																
(5611) Castle Pl	0.10	9400	R			From: 29-1736 Castle Rd					NA			NA		1991
						To: 29-613 Sleepy Hollow Rd										
(5612) Thorne Rd	0.09	5100	R			From: SR 7 Leesburg Pike					NA			NA		1991
						To: US 50 Arlington Blvd										
(5613) Maxine Ct	0.10	NA				From: Cul-de-Sac					NA			NA		
(5613) Maxine Ct	0.10	100	R			From: 29-887 Glenwood Dr					NA			NA		1986
						To: Cul-de-Sac										
(5614) High St	0.21	290	R			From: 29-796 Evergreen Lane					NA			NA		1986
						To: SR 236 Little River Tpke										
(5615) Rawlins Rd	0.21	840	R			From: Dead End					NA			NA		1986
						To: 29-2864 Ravensworth Rd										
(5616) Ardley Ct	0.16	450	R			From: Arlington County Line					NA			NA		1986
						To: Cul-de-Sac										
(5617) Horseman Lane	0.15	80	R			From: 29-930 Kennedy Lane					NA			NA		1997
						To: Dead End										
(5618) Leewood Forest Dr	0.16	990	R			From: Cul-de-Sac					NA			NA		1986
						To: 29-617 Backlick Rd										
(5619) Hardwick Pl	0.15	440	R			From: 29-714 Glen Carlyn Rd					NA			NA		1997
						To: 29-714 Glen Carlyn Rd										
(5620) Oleander Ave	0.09	510	R			From: 29-783					NA			NA		11/08/2005
(5620) Oleander Ave	0.05	570	R			From: 29-5621 Pepperwood Ct					NA			NA		11/08/2005
(5620) Oleander Ave	0.10	1000	R			From: 29-5623 Logway Rd					NA			NA		11/08/2005
(5620) Oleander Ave	0.06	780	R			From: 29-5625 Brightlea Dr					NA			NA		1986
(5620) Oleander Ave	0.19	950	R			From: 29-5622 Nursery Lane					NA			NA		1986
						To: 29-701 Sutton Rd										
(5621) Pepperwood Ct	0.05	40	R			From: Cul-de-Sac					NA			NA		1997
						To: 29-5620 Oleander Ave										
(5622) Nursery Lane	0.04	20	R			From: 29-5620 Oleander Ave					NA			NA		1997
						To: Dead End										
(5623) Logway Rd	0.05	160	R			From: 29-5625 Brightlea Dr					NA			NA		11/08/2005
(5623) Logway Rd	0.08	240	R			From: 29-5624 Snowbound Ct					NA			NA		11/08/2005
						To: 29-5620 Oleander Ave										
(5624) Snowbound Ct	0.08	60	R			From: 0.08 MW 29-5623					NA			NA		1997
						To: 29-5623 Logway Rd										

Virginia Department of Transportation
Traffic Engineering Division
2011
Annual Average Daily Traffic Volume Estimates By Section of Route
Fairfax Maintenance Area

Route	Length	AADT	QA	4Tire	Bus	-----Truck-----				QC	K Factor	QK	Dir Factor	AAWDT	QW	Year
						2Axle	3+Axle	1Trail	2Trail							
Fairfax County																
(5624) Snowbound Ct	0.06	70	R								NA		NA			1997
(5625) Brightlea Dr	0.13	360	R								NA		NA			1997
(5625) Brightlea Dr	0.08	400	R								NA		NA			1997
(5625) Brightlea Dr	0.11	360	R								NA		NA			1997
(5626) Crossbow Ct	0.03	40	R								NA		NA			1997
(5627) Blue Robin Ct	0.06	70	R								NA		NA			1996
(5628) Twinbrook Rd	0.14	NA									NA		NA			
(5628) Twinbrook Rd	0.19	980	R								NA		NA			1986
(5629) Boyett Ct	0.18	180	R								NA		NA			1986
(5630) Bradfield Dr	0.11	180	R								NA		NA			01/23/2001
(5630) Bradfield Dr	0.05	300	R								NA		NA			1986
(5630) Bradfield Dr	0.08	800	R								NA		NA			1986
(5630) Bradfield Dr	0.11	740	R								NA		NA			1986
(5630) Bradfield Dr	0.07	770	R								NA		NA			1986
(5631) Bradfield Ct	0.15	200	R								NA		NA			05/12/2003
(5632) Claytonia Lane	0.04	170	R								NA		NA			1986
(5632) Claytonia Lane	0.12	200	R								NA		NA			1986
(5633) Claytonia Ct	0.07	60	R								NA		NA			1986
(5634) Stanby Ct	0.10	150	R								NA		NA			1997
(5635) Vicki Ct	0.08	100	R								NA		NA			1997
(5636) Kenerson Dr	0.08	100	R								NA		NA			1986

Virginia Department of Transportation
Traffic Engineering Division
2011
Annual Average Daily Traffic Volume Estimates By Section of Route
Fairfax Maintenance Area

Route	Length	AADT	QA	4Tire	Bus	-----Truck-----				QC	K Factor	QK	Dir Factor	AAWDT	QW	Year
						2Axle	3+Axle	1Trail	2Trail							
Fairfax County																
(5636) Kenerson Dr	0.09	200	R								NA			NA		1986
			From: 29-5638 Kenerson Ct													
(5636) Kenerson Dr	0.07	320	R								NA			NA		1986
			To: 29-5637 Burnetta Dr													
(5636) Kenerson Dr	0.11	120	R								NA			NA		1986
			From: 29-4922 Bexley Lane													
			To: Dead End													
(5637) Burnetta Dr	0.08	460	R								NA			NA		1986
			From: 29-5636 Kenerson Dr													
(5637) Burnetta Dr	0.03	1200	R								NA			NA		1986
			From: 29-651 Guinea Rd													
(5637) Burnetta Dr	0.03	780	R								NA			NA		1986
			From: 29-5468 King Solomon Dr													
(5637) Burnetta Dr	0.07	70	R								NA			NA		1986
			From: 29-5630													
			To: Dead End													
(5638) Kenerson Ct	0.05	48	R								NA			NA		1986
			From: 29-5636 Kenerson Dr													
			To: Cul-de-Sac													
(5639) Rock Manor Ct	0.08	60	R								NA			NA		1996
			From: 29-5640 Folkstone Dr													
			To: Cul-de-Sac													
(5640) Folkstone Dr	1.11	1400	G	99%	0%	1%	0%	0%	0%	C	0.092	F	0.518	1500	G	2011
			From: 29-608 West Ox Rd													
			To: 29-665 Fox Mill Rd													
(5641) Treadwell Lane	0.28	240	R								NA			NA		1996
			From: Cul-de-Sac													
			To: 29-5640 Folkstone Dr													
(5642) Fort Lee St	0.12	90	R								NA			NA		1996
			From: Cul-de-Sac													
(5642) Fort Lee St	0.24	210	R								NA			NA		1996
			From: 29-5640 Folkstone Dr													
			To: Dead End													
(5643) Harvest Glen Ct	0.09	70	R								NA			NA		1996
			From: Cul-de-Sac													
			To: 29-5640 Folkstone Dr													
(5644) Richfield Rd	0.06	60	R								NA			NA		1986
			From: Dead End													
(5644) Richfield Rd	0.14	330	R								NA			NA		12/16/2008
			From: 29-5645 Turlock Rd													
(5644) Richfield Rd	0.09	920	R								NA			NA		1986
			From: 29-5581													
(5644) Richfield Rd	0.09	1100	R								NA			NA		12/16/2008
			From: 29-5938 Richfield Ct													
(5644) Richfield Rd	0.05	1100	R								NA			NA		1986
			From: 29-5649 Tangier Dr													
(5644) Richfield Rd	0.06	1300	R								NA			NA		12/16/2008
			From: 29-5647 Ballston Dr													
			To: 29-638 Rolling Lane													
(5645) Turlock Rd	0.04	180	R								NA			NA		12/16/2008
			From: 29-5644 Richfield Rd													
(5645) Turlock Rd	0.12	130	R								NA			NA		1986
			From: 29-5646 Laurel Valley Way													
			To: Cul-de-Sac													

Virginia Department of Transportation
Traffic Engineering Division
2011
Annual Average Daily Traffic Volume Estimates By Section of Route
Fairfax Maintenance Area

Route	Length	AADT	QA	4Tire	Bus	-----Truck-----				QC	K Factor	QK	Dir Factor	AAWDT	QW	Year
						2Axle	3+Axle	1Trail	2Trail							
Fairfax County																
(5646) Laural Valley Way	0.18	160	R				29-5645 Turlock Rd				NA			NA		12/16/2008
							29-5581									
(5647) Ballston Dr	0.07	140	R				29-5644 Richfield Rd				NA			NA		12/16/2008
(5647) Ballston Dr	0.06	60	R				29-5648 Ballston Ct				NA			NA		1986
							Cul-de-Sac									
(5648) Ballston Ct	0.05	40	R				29-5647 Ballston Dr				NA			NA		1986
							Cul-de-Sac									
(5649) Tangier Dr	0.08	70	R				Dead End				NA			NA		1986
(5649) Tangier Dr	0.16	150	R				29-5644 Richfield Rd				NA			NA		1986
							Dead End									
(5650) Hickory Creek Ct	0.17	140	R				Dead End				NA			NA		1996
							29-1075 Harriman St									
(5651) Shesue St	0.04	NA					Dead End				NA			NA		
(5651) Shesue St	0.26	520	R				29-5971 Challedon St				NA			NA		09/15/2005
(5651) Shesue St	0.07	870	R				29-5972 Pensive Lane				NA			NA		09/15/2005
(5651) Shesue St	0.11	1400	R				29-5652 Jaysmith St				NA			NA		09/15/2005
							29-1075 Harriman St									
(5652) Jaysmith St	0.43	360	R				29-5651 Shesue St				NA			NA		09/15/2005
(5652) Jaysmith St	0.04	190	R				29-5656 Teton Meadow Lane				NA			NA		09/15/2005
							29-5655 Galpin Ct									
(5653) Oxfordshire Rd	0.08	60	R				29-1075 Harriman St				NA			NA		1996
							Cul-de-Sac									
(5654) Brandenburg Ct	0.09	70	R				Cul-de-Sac				NA			NA		1996
							29-1075 Harriman St									
(5655) Galpin Ct	0.10	80	R				29-5652				NA			NA		1996
							Cul-de-Sac									
(5656) Teton Meadow Lane	0.04	5	R				Dead End				NA			NA		1986
							29-5652									
(5657) Water Oak Dr	0.12	530	R				29-4949				NA			NA		1997
(5657) Water Oak Dr	0.08	360	R				29-5658 Bohicket Ct				NA			NA		1997
(5657) Water Oak Dr	0.09	180	R				29-5659 Railroad Vine Ct				NA			NA		1997
							Cul-de-Sac									
(5658) Bohicket Ct	0.04	90	R				Cul-de-Sac				NA			NA		1997
							29-5657 Water Oak Dr									

Virginia Department of Transportation
Traffic Engineering Division
2011
Annual Average Daily Traffic Volume Estimates By Section of Route
Fairfax Maintenance Area

Route	Length	AADT	QA	4Tire	Bus	-----Truck-----				QC	K Factor	QK	Dir Factor	AAWDT	QW	Year
						2Axle	3+Axle	1Trail	2Trail							
Fairfax County																
5659 Railroad Vine Ct	0.05	110	R									NA		NA		1997
5660 Cavalcade St	0.20	670	R									NA		NA		09/14/2005
5660 Cavalcade St	0.08	650	R									NA		NA		09/14/2005
5660 Cavalcade St	0.11	460	R									NA		NA		09/14/2005
5660 Cavalcade St	0.13	240	R									NA		NA		09/14/2005
5661 Man O War Lane	0.05	80	R									NA		NA		12/05/2001
5662 Cattle Lane	0.11	120	R									NA		NA		1996
5663 War Admiral St	0.04	320	R									NA		NA		09/15/2005
5663 War Admiral St	0.20	230	R									NA		NA		09/15/2005
5663 War Admiral St	0.16	210	R									NA		NA		09/15/2005
5664 Runaway Lane	0.34	420	R									NA		NA		09/15/2005
5665 Lunenburg Rd	0.10	200	R									NA		NA		09/15/2005
5665 Lunenburg Rd	0.15	230	R									NA		NA		09/15/2005
5665 Lunenburg Rd	0.05	20	R									NA		NA		1996
5666 Aaron Ct	0.18	80	R									NA		NA		1996
5667 Treton Woods Ave	0.04	30	R									NA		NA		1996
5667 Treton Woods Ave	0.07	120	R									NA		NA		09/15/2005
5668 Darlene Lane	0.12	70	R									NA		NA		1996
5668 Darlene Lane	0.04	20	R									NA		NA		1996
5669 Neuse Way	0.09	60	R									NA		NA		1996
5669 Neuse Way	0.07	60	R									NA		NA		1996

Virginia Department of Transportation
Traffic Engineering Division
2011
Annual Average Daily Traffic Volume Estimates By Section of Route
Fairfax Maintenance Area

Route	Length	AADT	QA	4Tire	Bus	-----Truck-----				QC	K Factor	QK	Dir Factor	AAWDT	QW	Year
						2Axle	3+Axle	1Trail	2Trail							
Fairfax County																
(5670) Pamlico Lane	0.10	70	R			From: 0.10 MW 29-3828					NA			NA		1996
(5670) Pamlico Lane	0.10	80	R			To: 29-3828					NA			NA		1996
(5671) Club View Dr	0.26	120	R			From: Dead End					NA			NA		1996
(5671) Club View Dr	0.51	1200	R			To: 29-5668 Darlene Lane					NA			NA		08/16/2005
(5672) Walker Woods Dr	0.40	160	R			From: 29-603 Beach Mill Rd					NA			NA		1996
(5673) Doulton Ct	0.13	540	R			To: Cul-de-Sac					NA			NA		1996
(5673) Doulton Ct	0.13	170	R			From: 29-681 Walker Rd					NA			NA		01/28/2002
(5674) Demby Dr	0.04	610	R			To: 29-5675 Herend Pl					NA			NA		01/28/2002
(5674) Demby Dr	0.17	1400	R			From: 29-5677 Jensen Pl					NA			NA		01/24/2002
(5674) Demby Dr	0.04	450	R			To: Cul-de-Sac					NA			NA		01/28/2002
(5674) Demby Dr	0.11	180	R			From: 29-620 Braddock Rd					NA			NA		01/28/2002
(5675) Herend Pl	0.06	380	R			To: 29-5676					NA			NA		01/28/2002
(5675) Herend Pl	0.10	860	R			From: 29-5673 Doulton Ct					NA			NA		01/28/2002
(5675) Herend Pl	0.07	130	R			To: Cul-de-Sac					NA			NA		01/24/2002
(5676) Ceraline Dr	0.11	170	R			From: Cul-de-Sac					NA			NA		01/24/2002
(5676) Ceraline Dr	0.18	480	R			To: 29-7086 Tiffin Pl					NA			NA		01/28/2002
(5676) Ceraline Dr	0.08	330	R			From: 29-5674 Demby Dr					NA			NA		01/28/2002
(5676) Ceraline Ct	0.11	130	R			To: 29-5675 Herend Pl					NA			NA		01/24/2002
(5677) Jensen Pl	0.06	270	R			From: Cul-de-Sac					NA			NA		01/24/2002
(5677) Jensen Pl	0.07	360	R			To: 29-5674 Demby Dr					NA			NA		01/28/2002
(5677) Jensen Pl	0.13	180	R			From: 29-5673 Doulton Ct					NA			NA		1986
(5678) Miller Heights Rd	1.31	2600	G	98%	1%	To: 29-5863 Flintridge Ct					NA			NA		01/24/2002
(5678) Miller Heights Rd						From: 29-664 Oakton Rd					0.084	F	0.542	2400	G	2011
(5678) Miller Heights Rd						To: 29-663 Miller Rd										

Virginia Department of Transportation
Traffic Engineering Division
2011
Annual Average Daily Traffic Volume Estimates By Section of Route
Fairfax Maintenance Area

Route	Length	AADT	QA	4Tire	Bus	-----Truck-----				QC	K Factor	QK	Dir Factor	AAWDT	QW	Year
						2Axle	3+Axle	1Trail	2Trail							
Fairfax County																
(5678) Miller Heights Rd	0.07	440	R								NA			NA		08/22/2005
(5678) Miller Heights Rd	0.11	420	R								NA			NA		08/22/2005
(5678) Miller Heights Rd	0.06	270	R								NA			NA		08/27/2005
(5679) Conestoga Ct	0.12	140	R								NA			NA		1997
(5680) Tattersall Trail	0.09	4	R								NA			NA		1997
(5680) Tattersall Trail	0.16	160	R								NA			NA		1997
(5680) Tattersall Trail	0.16	240	R								NA			NA		1997
(5681) Cranbrook Lane	0.19	130	R								NA			NA		1997
(5681) Cranbrook Lane	0.06	250	R								NA			NA		1997
(5681) Cranbrook Lane	0.03	300	R								NA			NA		1997
(5681) Cranbrook Lane	0.10	510	R								NA			NA		1997
(5682) Overton Ct	0.08	70	R								NA			NA		1986
(5683) Kilkeel Ct	0.08	110	R								NA			NA		1997
(5684) Langton Arms Ct	0.09	100	R								NA			NA		1997
(5685) Iron Stove Ct	0.03	60	R								NA			NA		1986
(5686) Kite Flyer Ct	0.04	60	R								NA			NA		1986
(5687) Stringer Ct	0.04	60	R								NA			NA		1986
(5688) Devenish Dr	0.18	160	R								NA			NA		1997
(5689) Blenheim Dr	0.13	180	R								NA			NA		1997
(5690) Alsace Ct	0.05	50	R								NA			NA		1996

Virginia Department of Transportation
Traffic Engineering Division
2011
Annual Average Daily Traffic Volume Estimates By Section of Route
Fairfax Maintenance Area

Route	Length	AADT	QA	4Tire	Bus	-----Truck-----				QC	K Factor	QK	Dir Factor	AAWDT	QW	Year
						2Axle	3+Axle	1Trail	2Trail							
Fairfax County																
(5691) Spring Hollow Lane	0.07	60	R								NA			NA		1996
(5692) Yarnwood Ct	0.03	1900	R								NA			NA		1986
(5693) Cameron Brown Ct	0.04	460	R								NA			NA		1986
(5693) Cameron Brown Ct	0.07	2000	R								NA			NA		1987
(5693) Angus Ct	0.10	660	R								NA			NA		1986
(5694) Dynatech Ct	0.08	590	R								NA			NA		1986
(5695) Cluny Ct	0.10	800	R								NA			NA		1986
(5696) Twist Lane	0.09	790	R								NA			NA		1986
(5697) Vertain Ct	0.11	150	R								NA			NA		01/23/2002
(5698) Hickory Vale Lane	0.11	110	R								NA			NA		1996
(5699) Follin Farm Lane	0.05	60	R								NA			NA		1996
(5699) Follin Farm Lane	0.07	50	R								NA			NA		1996
(5700) William Terry Dr	0.27	60	R								NA			NA		1986
(5701) Bent Creek Lane	0.11	260	R								NA			NA		08/30/2005
(5701) Bent Creek Lane	0.07	70	R								NA			NA		1996
(5702) Stone Meadow Way	0.12	70	R								NA			NA		1996
(5703) White Chimney Lane	0.33	380	R								NA			NA		09/19/2005
(5703) White Chimney Lane	0.21	120	R								NA			NA		1996
(5704) White Chimney Ct	0.03	20	R								NA			NA		1996
(5705) Clarkes Landing Dr	0.13	390	R								NA			NA		08/17/2005

Virginia Department of Transportation
Traffic Engineering Division
2011
Annual Average Daily Traffic Volume Estimates By Section of Route
Fairfax Maintenance Area

Route	Length	AADT	QA	4Tire	Bus	-----Truck-----				QC	K Factor	QK	Dir Factor	AAWDT	QW	Year
						2Axle	3+Axle	1Trail	2Trail							
Fairfax County																
(5705) Clarkes Landing Dr	0.09	340	R				From: 29-5706 Stamper Ct					NA		NA		08/17/2005
(5705) Clarkes Landing Dr	0.23	290	R				From: 29-5707					NA		NA		08/17/2005
(5706) Stamper Ct	0.06	50	R				From: 29-5708 Timberline Dr					NA		NA		1996
(5707) Timberlake Court	0.09	8	R				From: 29-5705 Clarkes Landing Dr					NA		NA		1996
(5707) Timberlake Court	0.08	40	R				From: Cul-de-Sac					NA		NA		1996
(5708) Timberline Dr	0.05	50	R				From: Cul-de-Sac					NA		NA		1996
(5708) Timberline Dr	0.06	270	R				From: 29-5705 Clarkes Landing Dr					NA		NA		08/17/2005
(5708) Timberline Dr	0.14	160	R				From: 29-5709 Timberline Ct					NA		NA		08/17/2005
(5708) Timberline Dr	0.06	240	R				From: 29-5724 Mattox Creek Dr					NA		NA		08/17/2005
(5708) Timberline Dr	0.06	30	R				From: 29-5725 Linda Marie Dr					NA		NA		1996
(5709) Timberline Ct	0.07	60	R				From: Cul-de-Sac					NA		NA		1996
(5710) Lydia Pl	0.04	50	R				From: Cul-de-Sac					NA		NA		1996
(5710) Lydia Pl	0.07	410	R				From: 29-5711 Old Hunt Rd					NA		NA		07/28/2006
(5711) Old Hunt Rd	0.23	150	R				From: 29-673 Lawyers Rd					NA		NA		1996
(5712) Galloping Way	0.14	510	R				From: Cul-de-Sac					NA		NA		1996
(5712) Galloping Way	0.04	40	R				From: 29-5710 Lydia Pl					NA		NA		1996
(5713) Round Springs Dr	0.12	310	R				From: 29-673 Lawyers Rd					NA		NA		07/28/2006
(5714) Walter Thompson Dr	0.08	50	R				From: 29-5713 Round Springs Dr					NA		NA		1996
(5714) Walter Thompson Dr	0.23	380	R				From: Cul-de-Sac					NA		NA		08/22/2005
(5715) Maleady Dr	0.02	7	R				From: 29-5712 Galloping Way					NA		NA		1996
(5715) Maleady Dr	0.02	170	R				From: 29-6381					NA		NA		07/12/2005
(5714) Walter Thompson Dr	0.08	50	R				From: Dead End					NA		NA		1996
(5714) Walter Thompson Dr	0.23	380	R				From: 29-5729 Sawdust Rd					NA		NA		08/22/2005
(5715) Maleady Dr	0.02	7	R				From: 29-2505 Wickens Rd					NA		NA		1996
(5715) Maleady Dr	0.02	170	R				From: Dead End					NA		NA		1996
(5715) Maleady Dr	0.02	170	R				From: 29-5722 Seaman Ct					NA		NA		07/12/2005
(5715) Maleady Dr	0.02	170	R				From: 29-5721 Herman Ct					NA		NA		07/12/2005

Virginia Department of Transportation
Traffic Engineering Division
2011
Annual Average Daily Traffic Volume Estimates By Section of Route
Fairfax Maintenance Area

Route	Length	AADT	QA	4Tire	Bus	-----Truck-----				QC	K Factor	QK	Dir Factor	AAWDT	QW	Year
						2Axle	3+Axle	1Trail	2Trail							
Fairfax County																
(5715) Maleady Dr	0.03	380	R			From: 29-5721 Herman Ct						NA		NA		07/12/2005
(5715) Maleady Dr	0.03	500	R			To: 29-5720 Veenendaal Ct						NA		NA		07/12/2005
(5715) Maleady Dr	0.11	790	R			From: 29-5718 Farougi Ct						NA		NA		07/12/2005
(5715) Maleady Dr	0.09	930	R			To: 29-5717 Hamer Ct						NA		NA		07/12/2005
(5715) Maleady Dr	0.06	1200	R			From: 29-5716 Keisler Ct						NA		NA		07/12/2005
(5715) Maleady Dr	0.19	720	R			To: 29-5050 Parcher Ave						NA		NA		07/12/2005
(5715) Blue Ridge Ct	0.09	NA				From: 29-7040 Tamani Dr						NA		NA		
						To: Dead End										
(5716) Keisler Ct	0.05	140	R			From: 0.05 MS 29-5715						NA		NA		07/12/2005
(5716) Keisler Ct	0.05	60	R			To: 29-5715						NA		NA		1996
						To: Dead End										
(5717) Hamer Ct	0.05	60	R			From: Cul-de-Sac						NA		NA		1996
						To: 29-5715										
(5718) Farougi Ct	0.06	80	R			From: Dead End						NA		NA		1996
(5718) Farougi Ct	0.04	340	R			To: 29-5719 Whisonant Ct						NA		NA		07/12/2005
						To: 29-5715										
(5719) Whisonant Ct	0.05	60	R			From: Cul-de-Sac						NA		NA		1996
						To: 29-5718 Farougi Ct										
(5720) Veenendaal Ct	0.10	120	R			From: 29-5715 Maleady Dr						NA		NA		1996
						To: Cul-de-Sac										
(5721) Herman Ct	0.05	40	R			From: Cul-de-Sac						NA		NA		1986
						To: 29-5715										
(5722) Seaman Ct	0.08	100	R			From: 29-5715						NA		NA		1996
						To: Cul-de-Sac										
(5723) Saunders Dr	0.23	2900	R			From: Cul-de-Sac						NA		NA		1986
						To: 29-5050 Parcher Ave										
(5724) Mattox Creek Dr	0.16	140	R			From: 29-5708 Timberline Dr						NA		NA		1996
						To: Cul-de-Sac										
(5725) Linda Marie Dr	0.14	590	R			From: 29-671 Vale Rd						NA		NA		08/17/2005
(5725) Linda Marie Dr	0.21	410	R			To: 29-5829 Timberneck Ct						NA		NA		08/17/2005
(5725) Linda Marie Dr	0.08	350	R			From: 29-5793 James River Ct						NA		NA		08/17/2005
						To: 29-5708 Timberline Dr										

Virginia Department of Transportation
Traffic Engineering Division
2011
Annual Average Daily Traffic Volume Estimates By Section of Route
Fairfax Maintenance Area

Route	Length	AADT	QA	4Tire	Bus	-----Truck-----				QC	K Factor	QK	Dir Factor	AAWDT	QW	Year
						2Axle	3+Axle	1Trail	2Trail							
Fairfax County																
(5725) Linda Marie Dr	0.20	110	R			From: 29-5708 Timberline Dr					NA			NA		1986
						To: Cul-de-Sac										
(5726) Winter Hunt Rd	0.25	170	R			From: 29-694 Lewinsville Rd					NA			NA		1996
						To: Dead End										
(5727) Meadow Green Lane	0.06	240	R			From: 29-694 Lewinsville Rd					NA			NA		1997
						To: 29-5728 Snowpine Way										
(5727) Meadow Green Lane	0.16	120	R			From: 29-5728 Snowpine Way					NA			NA		1997
						To: Cul-de-Sac										
(5728) Snowpine Way	0.14	120	R			From: Cul-de-Sac					NA			NA		1997
						To: 29-5727 Meadow Green Lane										
(5729) Sawdust Rd	0.27	150	R			From: 29-5714 Walter Thompson Dr					NA			NA		1996
						To: Cul-de-Sac										
(5730) Puritan Ct	0.14	210	R			From: 29-5340 Viking Dr					NA			NA		1996
						To: Cul-de-Sac										
(5731) John Milton Dr	0.07	3000	R			From: 29-5340 Viking Dr					NA			NA		08/04/2006
						To: 29-5732 John Milton Ct										
(5731) John Milton Dr	0.01	10	R			From: 29-5732 John Milton Ct					NA			NA		1986
						To: 0.01 ME 29-5732										
(5731) John Milton Dr	0.19	3100	R			From: 0.01 ME 29-5732					NA			NA		08/04/2006
						To: 29-6386 Horton Hill Rd										
(5731) John Milton Dr	0.04	3100	R			From: 29-6386 Horton Hill Rd					NA			NA		08/04/2006
						To: 29-6383 Oliver Cromwell Dr										
(5731) John Milton Dr	0.03	2800	R			From: 29-6383 Oliver Cromwell Dr					NA			NA		1997
						To: 29-5345 Quincy Adams Dr										
(5731) John Milton Dr	0.16	6800	R			From: 29-5345 Quincy Adams Dr					NA			NA		1997
						To: 29-665 Fox Mill Rd										
(5732) John Milton Ct	0.06	90	R			From: 29-5731 John Milton Dr					NA			NA		1996
						To: Cul-de-Sac										
(5733) High Point Rd	2.87	90	R			From: Dead End					NA			NA		1991
						To: 29-600 Gunston Rd										
(5734) Old Reston Ave	0.40	6900	R			From: 29-675 Sunset Hills Rd					NA			NA		1991
						To: 29-6363 New Dominion Pkwy										
(5735) Glade Bank Way	0.10	290	R			From: 29-4721 Glade Dr					NA			NA		1986
						To: 0.10 MN 29-4721										
(5735) Glade Bank Way	0.14	NA				From: 0.10 MN 29-4721					NA			NA		
						To: Cul-de-Sac										
(5736) Bingham Ct	0.04	280	R			From: 29-5373 Ridge Heights Rd					NA			NA		08/24/2005
						To: 29-5737 Bingham Ter										
(5736) Bingham Ct	0.04	40	R			From: 29-5737 Bingham Ter					NA			NA		1986
						To: Cul-de-Sac										
(5737) Bingham Ter	0.09	80	R			From: Cul-de-Sac					NA			NA		1986
						To: 29-5736 Bingham Ct										

Virginia Department of Transportation
Traffic Engineering Division
2011
Annual Average Daily Traffic Volume Estimates By Section of Route
Fairfax Maintenance Area

Route	Length	AADT	QA	4Tire	Bus	-----Truck-----				QC	K Factor	QK	Dir Factor	AAWDT	QW	Year
						2Axle	3+Axle	1Trail	2Trail							
Fairfax County																
(5738) Amberjack Ct	0.08	80	R				From: 29-5373 Ridge Heights Rd To: Cul-de-Sac				NA			NA		1986
(5739) Claiborne Dr	0.17	120	R				From: Cul-de-Sac To: 29-695 Kirby Rd				NA			NA		1997
(5740) Panama Rd	0.10	170	R				From: 29-5741 Andorra Pl To: 29-5354 Freetown Dr				NA			NA		08/02/2006
(5741) Andorra Pl	0.08	60	R				From: Dead End To: 29-5740 Panama Rd				NA			NA		1996
(5741) Andorra Pl	0.05	80	R				From: 29-5740 Panama Rd To: Dead End				NA			NA		1996
(5742) Falstaff Rd	0.11	100	R				From: 29-694; 29-3915 To: Cul-de-Sac				NA			NA		1997
(5743) Downey Dr	0.11	190	R				From: SR 7; FR-798 To: Dead End				NA			NA		1986
(5744) Nobehear Dr	0.12	100	R				From: Cul-de-Sac To: 29-673 Lawyers Rd				NA			NA		1996
(5745) Lomond Ct	0.09	50	R				From: Cul-de-Sac To: 29-673 Lawyers Rd				NA			NA		1996
(5746) Purple Beech Dr	0.09	810	R				From: 29-4720 Soapstone Dr To: 29-5370 Durand Dr				NA			NA		08/22/2005
(5746) Purple Beech Dr	0.05	530	R				From: 29-5370 Durand Dr To: 29-5747				NA			NA		08/22/2005
(5746) Purple Beech Dr	0.08	270	R				From: 29-5747 To: 29-5748 Mock Orange Ct				NA			NA		08/22/2005
(5746) Purple Beech Dr	0.08	200	R				From: 29-5748 Mock Orange Ct To: Begin Loop				NA			NA		08/22/2005
(5746) Purple Beech Dr	0.23	180	R				From: Begin Loop To: End Loop				NA			NA		08/22/2005
(5747) Eakins Ct	0.03	60	R				From: Dead End To: 29-5746 Purple Beech Dr				NA			NA		1996
(5747) Peppermint Ct	0.04	70	R				From: 29-5746 Purple Beech Dr To: Dead End				NA			NA		1996
(5748) Mock Orange Ct	0.03	60	R				From: 29-5746 Purple Beech Dr To: Cul-de-Sac				NA			NA		1996
(5749) Post Oak Trail	0.24	280	R				From: 29-5752 W, Oldfield Dr To: 29-5751 Buckthorn Lane				NA			NA		08/24/2005
(5749) Post Oak Trail	0.21	300	R				From: 29-5751 Buckthorn Lane To: 29-5750 Pepperridge Lane				NA			NA		08/24/2005
(5749) Post Oak Trail	0.04	340	R				From: 29-5750 Pepperridge Lane To: 29-5752 E, Oldfield Dr				NA			NA		08/24/2005
(5749) Post Oak Trail	0.17	630	R				From: 29-5752 E, Oldfield Dr To: 29-5320 Sunrise Valley Dr				NA			NA		08/24/2005

Virginia Department of Transportation
 Traffic Engineering Division
 2011
 Annual Average Daily Traffic Volume Estimates By Section of Route
 Fairfax Maintenance Area

Route	Length	AADT	QA	4Tire	Bus	-----Truck-----				QC	K Factor	QK	Dir Factor	AAWDT	QW	Year
						2Axle	3+Axle	1Trail	2Trail							
Fairfax County																
(5750) Pepperridge Lane	0.11	150	R			From: 29-5749 Post Oak Trail					NA		NA			1996
						To: Cul-de-Sac										
(5751) Buckthorn Lane	0.24	130	R			From: Cul-de-Sac					NA		NA			1986
						To: 29-5749 Post Oak Trail										
(5752) Oldfield Dr	0.07	200	R			From: 29-5749 E, Post Oak Trail					NA		NA			08/22/2005
						To: 29-5749 W, Post Oak Trail					NA		NA			08/22/2005
(5752) Oldfield Dr	0.15	190	R			From: 29-5794 Cranberry Lane					NA		NA			08/22/2005
						To: 29-5756 Winter Corn Lane					NA		NA			08/22/2005
(5752) Oldfield Dr	0.06	460	R			From: 29-5320 Sunrise Valley Dr					NA		NA			08/22/2005
						To: 29-5320 W, Sunrise Valley Dr					NA		NA			08/24/2005
(5753) Upper Lake Dr	0.12	790	R			From: 29-5754 Great Meadow Dr					NA		NA			08/24/2005
						To: 29-6129 Halyard Lane					NA		NA			08/24/2005
(5753) Upper Lake Dr	0.08	420	R			From: 29-6128 Cutwater Ct					NA		NA			08/24/2005
						To: 29-5320 E, Sunrise Valley Dr					NA		NA			08/24/2005
(5754) Great Meadow Dr	0.09	500	R			From: 29-5320 Sunrise Valley Dr					NA		NA			08/24/2005
						To: 29-5755 Weybridge Lane					NA		NA			08/24/2005
(5754) Great Meadow Dr	0.18	420	R			From: 29-5753					NA		NA			08/24/2005
						To: Cul-de-Sac					NA		NA			1996
(5755) Weybridge Lane	0.06	140	R			From: 29-5754 Great Meadow Dr					NA		NA			1996
						To: Cul-de-Sac					NA		NA			1996
(5756) Winter Corn Lane	0.08	80	R			From: 29-5752 Oldfield Dr					NA		NA			1996
						To: Dead End					NA		NA			1996
(5757) Steamview Lane	0.07	110	R			From: 29-5759 Creekside Ct					NA		NA			1996
						To: 29-5758 Snughill Ct					NA		NA			08/31/2005
(5757) Steamview Lane	0.07	210	R			From: 29-5758 Snughill Ct					NA		NA			08/31/2005
						To: 29-5764 Laurel Hill Rd					NA		NA			08/31/2005
(5757) Steamview Lane	0.05	360	R			From: 29-5764 Laurel Hill Rd					NA		NA			1996
						To: Dead End					NA		NA			1996
(5758) Snughill Ct	0.14	120	R			From: Cul-de-Sac					NA		NA			1996
						To: 29-5757 Steamview Lane					NA		NA			1996
(5759) Creekside Ct	0.13	140	R			From: 29-5757 Steamview Lane					NA		NA			1996
						To: Cul-de-Sac					NA		NA			1996
(5760) Wolftrap Run Rd	0.07	100	R			From: Cul-de-Sac					NA		NA			1996
						To: 29-5763 Trapline Ct					NA		NA			1996

Virginia Department of Transportation
Traffic Engineering Division
2011
Annual Average Daily Traffic Volume Estimates By Section of Route
Fairfax Maintenance Area

Route	Length	AADT	QA	4Tire	Bus	-----Truck-----				QC	K Factor	QK	Dir Factor	AAWDT	QW	Year
						2Axle	3+Axle	1Trail	2Trail							
Fairfax County																
(5760) Wolftrap Run Rd	0.08	380	R								NA			NA		08/25/2005
(5760) Wolftrap Run Rd	0.13	720	R								NA			NA		08/25/2005
(5760) Wolftrap Run Rd	0.09	950	R								NA			NA		08/25/2005
(5761) Trailridge Ct	0.07	50	R								NA			NA		1996
(5761) Timberwolf Ct	0.08	70	R								NA			NA		1996
(5762) Cricklewood Ct	0.24	260	R								NA			NA		1996
(5762) Weatherwood Ct	0.08	70	R								NA			NA		1996
(5763) Trapline Ct	0.07	70	R								NA			NA		1996
(5764) Laurel Hill Rd	0.07	80	R								NA			NA		1996
(5764) Laurel Hill Rd	0.07	370	R								NA			NA		08/31/2005
(5764) Laurel Hill Rd	0.12	320	R								NA			NA		08/31/2005
(5764) Laurel Hill Rd	0.44	680	R								NA			NA		08/31/2005
(5765) Justin Knoll Rd	0.24	110	R								NA			NA		1996
(5766) Twin Mill Lane	0.10	270	R								NA			NA		08/10/2005
(5766) Twin Mill Lane	0.10	470	R								NA			NA		1996
(5766) Twin Mill Lane	0.26	370	R								NA			NA		1996
(5766) Twin Mill Lane	0.05	60	R								NA			NA		1996
(5767) Watermill Ct	0.20	110	R								NA			NA		1996
(5768) Flowerstone St	0.13	50	R								NA			NA		1996
(5769) Timbermill Ct	0.32	150	R								NA			NA		1996
(5770) Stuart Ridge Dr	0.19	1000	R								NA			NA		08/10/2005

Virginia Department of Transportation
Traffic Engineering Division
2011
Annual Average Daily Traffic Volume Estimates By Section of Route
Fairfax Maintenance Area

Route	Length	AADT	QA	4Tire	Bus	-----Truck-----				QC	K Factor	QK	Dir Factor	AAWDT	QW	Year
						2Axle	3+Axle	1Trail	2Trail							
Fairfax County																
(5770) Stuart Ridge Dr	0.05	950	R								NA			NA		08/10/2005
(5771) Trossack Rd	0.17	160	R								NA			NA		1986
(5772) Cheviot Dr	0.11	150	R								NA			NA		1996
(5772) Cheviot Dr	0.05	590	R								NA			NA		08/10/2005
(5772) Cheviot Dr	0.20	380	R								NA			NA		08/10/2005
(5773) Sheridan Run Ct	0.04	60	R								NA			NA		1996
(5774) Coat Ridge Rd	0.05	70	R								NA			NA		1996
(5774) Coat Ridge Rd	0.09	390	R								NA			NA		08/10/2005
(5774) Coat Ridge Rd	0.03	330	R								NA			NA		08/10/2005
(5774) Coat Ridge Rd	0.13	270	R								NA			NA		08/10/2005
(5774) Coat Ridge Rd	0.12	490	R								NA			NA		1986
(5775) Forbes Glen Dr	0.06	100	R								NA			NA		1996
(5776) Winding Way Dr	0.06	210	R								NA			NA		1996
(5777) Malvern Hill Pl	0.04	180	R								NA			NA		07/02/2006
(5777) Malvern Hill Pl	0.05	90	R								NA			NA		1996
(5778) Hidden Creek Dr	0.46	330	R								NA			NA		09/19/2005
(5779) Wood Glade Dr	0.06	80	R								NA			NA		1996
(5779) Wood Glade Dr	0.04	30	R								NA			NA		1996
(5780) Old Gate Ct	0.13	110	R								NA			NA		1997
(5780) Old Gate Ct	0.06	790	R								NA			NA		1997
(5781) Crossover Dr	0.11	300	R								NA			NA		10/19/2005

Virginia Department of Transportation
Traffic Engineering Division
2011
Annual Average Daily Traffic Volume Estimates By Section of Route
Fairfax Maintenance Area

Route	Length	AADT	QA	4Tire	Bus	-----Truck-----				QC	K Factor	QK	Dir Factor	AAWDT	QW	Year
						2Axle	3+Axle	1Trail	2Trail							
Fairfax County																
(5781) Crossover Dr	0.19	380	R				From: 29-5783 Huntover Ct					NA		NA		1997
(5781) Crossover Dr	0.06	230	R				To: 29-5782 Old Stage Ct					NA		NA		1997
							To: 29-5780 Old Gate Ct									
(5782) Old Stage Ct	0.11	90	R				From: Cul-de-Sac					NA		NA		1997
							To: 29-5781 Crossover Dr									
(5783) Huntover Ct	0.09	50	R				From: 29-5781 Crossover Dr					NA		NA		1986
							To: Cul-de-Sac									
(5784) Karen Forest Dr	0.12	40	R				From: Dead End					NA		NA		1986
							To: 29-685 Swinks Mill Rd									
(5785) Batten Hollow Rd	0.18	1200	R				From: 29-676 Clarks Crossing Rd					NA		NA		1997
							To: 29-5786 Kohoutek Ct					NA		NA		1997
(5785) Batten Hollow Rd	0.13	1100	R				From: 29-5787 Peppermill Pl					NA		NA		1997
							To: 29-5788 Fonda Dr					NA		NA		1997
(5785) Batten Hollow Rd	0.16	910	R				From: 29-5789					NA		NA		1997
							To: 29-6775 Cheddar Dr					NA		NA		1997
(5785) Batten Hollow Rd	0.03	540	R				From: 29-5791 Abbey Oak Dr					NA		NA		1997
							To: 29-6774 Woodland Glen Ct					NA		NA		1997
(5785) Batten Hollow Rd	0.07	270	R				From: 29-5790 Ferol Dr					NA		NA		1996
							To: Cul-de-Sac									
(5786) Kohoutek Ct	0.07	90	R				From: Cul-de-Sac					NA		NA		1996
							To: 29-5785 Batten Hollow Rd									
(5787) Peppermill Pl	0.10	80	R				From: Cul-de-Sac					NA		NA		1996
							To: 29-5785 Batten Hollow Rd									
(5788) Fonda Dr	0.27	120	R				From: 29-5785 Batten Hollow Rd					NA		NA		1996
							To: Cul-de-Sac									
(5789) Fosbak Dr	0.30	290	R				From: Cul-de-Sac					NA		NA		1996
							To: 29-5785 Batten Hollow Rd									
(5789) Fosbak Ct	0.04	30	R				From: Dead End					NA		NA		1996
							To: Cul-de-Sac									
(5790) Ferol Dr	0.16	100	R				From: Cul-de-Sac					NA		NA		1996
							To: 29-5785 Batten Hollow Rd									
(5791) Abbey Oak Dr	0.15	30	R				From: Cul-de-Sac					NA		NA		1996
							To: 0.08 ME 29-7460									

Virginia Department of Transportation
Traffic Engineering Division
2011
Annual Average Daily Traffic Volume Estimates By Section of Route
Fairfax Maintenance Area

Route	Length	AADT	QA	4Tire	Bus	-----Truck-----				QC	K Factor	QK	Dir Factor	AAWDT	QW	Year
						2Axle	3+Axle	1Trail	2Trail							
Fairfax County																
(5791) Abbey Oak Dr	0.48	490	R			From: 0.08 ME 29-7460					NA			NA		08/30/2005
(5791) Abbey Oak Dr	0.25	1000	R			To: 29-677 Meadowlark Rd					NA			NA		08/30/2005
(5792) Barrel Cooper Ct	0.13	590	R			From: 29-5785 Batten Hollow Rd					NA			NA		1986
(5793) James River Ct	0.08	40	R			To: Cul-de-Sac					NA			NA		1996
(5794) Cranberry Lane	0.13	150	R			From: 29-5337 Olde Crafts Dr					NA			NA		1996
(5795) Union Church Rd	0.19	270	R			To: 29-5725 Linda Marie Dr					NA			NA		1996
(5795) Union Church Rd	0.24	100	R			From: Cul-de-Sac					NA			NA		1996
(5796) Galium Ct	0.20	80	R			To: 29-5752 Oldfield Dr					NA			NA		1996
(5797) Cedrus Lane	0.19	100	R			From: Cul-de-Sac					NA			NA		1996
(5798) Oak Branch Dr	0.11	120	R			To: 29-683 Bellview Rd					NA			NA		01/17/2005
(5799) Dale Ridge Ct	0.11	120	R			From: 29-5796 Galium Ct					NA			NA		1996
(5800) Vantage Dr	0.14	150	R			To: Dead End					NA			NA		1996
(5800) Vantage Dr	0.05	560	R			From: 29-5795 Union Church Rd					NA			NA		1996
(5800) Vantage Dr	0.13	700	R			To: Cul-de-Sac					NA			NA		1996
(5800) Vantage Dr	0.06	1200	R			From: Cul-de-Sac					NA			NA		1996
(5800) Vantage Dr	0.09	1500	R			To: 29-5806 S, Rolling Stone Way					NA			NA		1986
(5800) Vantage Dr	0.04	1600	R			From: 29-5809 Vantage Ct					NA			NA		1986
(5800) Vantage Dr	0.10	2100	R			To: 29-5810 S, Flintstone Rd					NA			NA		1986
(5801) Stream Bed Way	0.06	240	R			From: 29-5806 N, Rolling Stone Way					NA			NA		1986
(5801) Stream Bed Way	0.04	2800	R			To: 29-5828 Coldbrooke Ct					NA			NA		1986
(5801) Stream Bed Way	0.06	240	R			From: 29-5803 Rock Creek Rd					NA			NA		1986
(5801) Stream Bed Way	0.04	2800	R			To: 29-5810 N, Flintstone Rd					NA			NA		1986
(5801) Stream Bed Way	0.06	240	R			From: 29-5801 Stream Bed Way					NA			NA		1986
(5801) Stream Bed Way	0.06	240	R			To: 29-633 Kings Hwy South					NA			NA		1986
(5801) Stream Bed Way	0.06	240	R			From: 29-5800 Vantage Dr					NA			NA		1986
(5801) Stream Bed Way	0.06	240	R			To: 29-5802 Moon Rock Ct					NA			NA		1986

Virginia Department of Transportation
Traffic Engineering Division
2011
Annual Average Daily Traffic Volume Estimates By Section of Route
Fairfax Maintenance Area

Route	Length	AADT	QA	4Tire	Bus	-----Truck-----				QC	K Factor	QK	Dir Factor	AAWDT	QW	Year
						2Axle	3+Axle	1Trail	2Trail							
Fairfax County																
5801 Stream Bed Way	0.14	120	R								NA			NA		1986
5802 Moon Rock Ct	0.08	90	R								NA			NA		1986
5803 Rock Creek Rd	0.12	630	R								NA			NA		1986
5803 Rock Creek Rd	0.19	330	R								NA			NA		1986
5804 Rock Creek Ct	0.06	170	R								NA			NA		1986
5804 Rock Creek Ct	0.07	90	R								NA			NA		1986
5805 Hillside Ct	0.04	40	R								NA			NA		1986
5806 Rolling Stone Way	0.06	360	R								NA			NA		1986
5806 Rolling Stone Way	0.15	240	R								NA			NA		1986
5806 Rolling Stone Way	0.14	160	R								NA			NA		1986
5806 Rolling Stone Way	0.06	320	R								NA			NA		1986
5807 Lodestone Ct	0.07	90	R								NA			NA		1986
5808 Bedrock Rd	0.11	120	R								NA			NA		1986
5809 Vantage Ct	0.06	80	R								NA			NA		1986
5810 Flintstone Rd	0.05	430	R								NA			NA		1986
5810 Flintstone Rd	0.13	310	R								NA			NA		1986
5810 Flintstone Rd	0.07	280	R								NA			NA		1986
5810 Flintstone Rd	0.04	350	R								NA			NA		1986
5810 Flintstone Rd	0.27	430	R								NA			NA		1986
5811 Whetstone Rd	0.15	140	R								NA			NA		1986
5811 Whetstone Rd	0.04	280	R								NA			NA		1986

Virginia Department of Transportation
Traffic Engineering Division
2011
Annual Average Daily Traffic Volume Estimates By Section of Route
Fairfax Maintenance Area

Route	Length	AADT	QA	4Tire	Bus	-----Truck-----				QC	K Factor	QK	Dir Factor	AAWDT	QW	Year
						2Axle	3+Axle	1Trail	2Trail							
Fairfax County																
(5811) Whetstone Rd	0.07	440	R			From: 29-5812 Lantern Pl					NA			NA		1986
						To: 29-5810 Flintstone Rd										
(5812) Lantern Pl	0.30	210	R			From: 29-5811 Whetstone Rd					NA			NA		1986
(5812) Lantern Pl	0.09	890	R			From: 29-5814 Hard Rock Rd					NA			NA		1986
						To: 29-633 Kings Hwy South										
(5813) Rollingbrooke Ct	0.11	130	R			From: Cul-de-Sac					NA			NA		1986
						To: 29-5811 Whetstone Rd										
(5814) Hard Rock Rd	0.04	40	R			From: Cul-de-Sac					NA			NA		1986
(5814) Hard Rock Rd	0.05	460	R			From: 29-5812 Lantern Pl					NA			NA		1986
						To: 29-5810 Flintstone Rd										
(5815) Signal Point Ct	0.04	100	R			From: Cul-de-Sac					NA			NA		01/28/2001
						To: 29-3647 Lake Braddock Dr										
(5816) Marshall House Ct	0.08	120	R			From: 29-3647 Lake Braddock Dr					NA			NA		01/28/2001
						To: Cul-de-Sac										
(5817) Fort Corloran Dr	0.13	390	R			From: 29-3647 Lake Braddock Dr					NA			NA		1997
(5817) Fort Corloran Dr	0.06	230	R			From: 29-5818 Grovers Theater Ct					NA			NA		1997
(5817) Fort Corloran Dr	0.10	70	R			From: 29-5819 Point Roundtop Ct					NA			NA		1997
						To: Dead End										
(5818) Grovers Theater Ct	0.05	90	R			From: Cul-de-Sac					NA			NA		01/28/2001
						To: 29-5817 Fort Corloran Dr										
(5819) Point Roundtop Ct	0.07	110	R			From: 29-5817 Fort Corloran Dr					NA			NA		01/28/2001
						To: Cul-de-Sac										
(5820) General Banks Ct	0.05	90	R			From: Cul-de-Sac					NA			NA		01/28/2002
						To: 29-3647 Lake Braddock Dr										
(5821) Bald Hill Pl	0.09	180	R			From: 29-3647 Lake Braddock Dr					NA			NA		1986
(5821) Bald Hill Pl	0.07	130	R			From: 29-5822 Blake House Ct					NA			NA		01/28/2002
						To: Cul-de-Sac										
(5822) Blake House Ct	0.04	90	R			From: 29-5821 Bald Hill Pl					NA			NA		01/28/2002
						To: Cul-de-Sac										
(5823) Meridian Hill Pl	0.12	200	R			From: Cul-de-Sac					NA			NA		01/28/2002
						To: 29-3647 Lake Braddock Dr										
(5824) Herberts Crossing Dr	0.24	220	R			From: 29-5825 Mount Burnside Way					NA			NA		1986
						To: 29-3647 Lake Braddock Dr										
(5825) Mount Burnside Way	0.08	440	R			From: 29-6175 Fox Lair Dr					NA			NA		1986
						To: 29-6174 Wax Myrtle Ct										

Virginia Department of Transportation
Traffic Engineering Division
2011
Annual Average Daily Traffic Volume Estimates By Section of Route
Fairfax Maintenance Area

Route	Length	AADT	QA	4Tire	Bus	-----Truck-----				QC	K Factor	QK	Dir Factor	AAWDT	QW	Year
						2Axle	3+Axle	1Trail	2Trail							
Fairfax County																
(5825) Mount Burnside Wy	0.24	510	R				29-6174				NA			NA		1986
(5825) Mount Burnside Wy	0.14	600	R				29-5824				NA			NA		1986
(5826) Lichen Ct	0.04	50	R				29-5810 Flintstone Rd				NA			NA		1986
(5827) Brookington Ct	0.03	60	R				29-5810 Flintstone Rd				NA			NA		1986
(5828) Coldbrooke Ct	0.10	110	R				29-5800 Vantage Dr				NA			NA		1986
(5829) Timberneck Ct	0.06	50	R				29-5725 Linda Marie Dr				NA			NA		1996
(5830) Oakbrooke Ave	0.16	240	R				29-5832 Treebrooke Lane				NA			NA		1986
(5830) Oakbrooke Ave	0.03	290	R				29-5831 Chollman Ct				NA			NA		1986
(5831) Chollman Ct	0.04	40	R				Cul-de-Sac				NA			NA		1986
(5832) Treebrooke Lane	0.07	70	R				Dead End				NA			NA		1986
(5832) Treebrooke Lane	0.06	70	R				29-5830 Oakbrooke Ave				NA			NA		1986
(5833) Rippon Lodge Dr	0.07	140	R				Dead End				NA			NA		09/07/2002
(5833) Rippon Lodge Dr	0.06	520	R				29-4686				NA			NA		09/07/2002
(5833) Rippon Lodge Dr	0.09	360	R				29-5133 Ellzey Dr				NA			NA		09/07/2002
(5833) Rippon Lodge Dr	0.13	2400	R				29-4687				NA			NA		1986
(5833) Rippon Lodge Dr	0.09	150	R				29-5130 Paynes Church Dr				NA			NA		09/07/2001
(5834) Wilmette Dr	0.15	290	R				Cul-de-Sac				NA			NA		10/23/2001
(5835) Wilmington Dr	0.33	NA					Cul-de-Sac				NA			NA		
(5835) Wilmington Dr	0.08	900	R				29-645 Burke Lake Rd				NA			NA		12/18/2008
(5835) Wilmington Dr	0.07	1100	R				29-5836 Wolcott Dr				NA			NA		1986
(5835) Wilmington Dr	0.18	870	R				29-5837 Rand Dr				NA			NA		12/18/2008
							29-5840 Windward Dr									

Virginia Department of Transportation
Traffic Engineering Division
2011
Annual Average Daily Traffic Volume Estimates By Section of Route
Fairfax Maintenance Area

Route	Length	AADT	QA	4Tire	Bus	-----Truck-----				QC	K Factor	QK	Dir Factor	AAWDT	QW	Year
						2Axle	3+Axle	1Trail	2Trail							
Fairfax County																
(5835) Wilmington Dr	0.24	2200	R									NA		NA		12/18/2008
(5836) Wolcott Dr	0.07	150	R									NA		NA		10/24/2001
(5837) Rand Dr	0.09	180	R									NA		NA		1986
(5837) Rand Dr	0.13	510	R									NA		NA		1986
(5837) Rand Dr	0.16	290	R									NA		NA		10/24/2001
(5838) Skinner Dr	0.07	250	R									NA		NA		1986
(5838) Skinner Dr	0.04	60	R									NA		NA		11/01/2001
(5839) Manet Rd	0.10	190	R									NA		NA		11/01/2001
(5840) Windward Dr	0.08	650	R									NA		NA		1986
(5840) Windward Dr	0.07	870	R									NA		NA		10/29/2001
(5840) Windward Dr	0.06	620	R									NA		NA		10/29/2001
(5840) Windward Dr	0.13	580	R									NA		NA		10/29/2001
(5840) Windward Dr	0.11	660	R									NA		NA		1986
(5840) Windward Dr	0.09	1500	R									NA		NA		1986
(5840) Windward Dr	0.14	380	R									NA		NA		10/24/2001
(5841) Winter Park Dr	0.05	370	R									NA		NA		1986
(5841) Winter Park Dr	0.11	140	R									NA		NA		1986
(5842) Mantle Rd	0.13	290	R									NA		NA		10/23/2001
(5843) Marquand Dr	0.16	300	R									NA		NA		10/23/2001
(5844) Wheaton Dr	0.07	840	R									NA		NA		12/18/2008
(5844) Wheaton Dr	0.12	340	R									NA		NA		12/18/2008

Virginia Department of Transportation
Traffic Engineering Division
2011
Annual Average Daily Traffic Volume Estimates By Section of Route
Fairfax Maintenance Area

Route	Length	AADT	QA	4Tire	Bus	-----Truck-----				QC	K Factor	QK	Dir Factor	AAWDT	QW	Year
						2Axle	3+Axle	1Trail	2Trail							
Fairfax County																
(5845) Natick Rd	0.08	150	R													10/24/2001
						From: Dead End										
						To: 29-5844 S, Wheaton Dr										
(5845) Natick Rd	0.08	180	R													10/24/2001
						From: 29-5846 Natick Ct										
(5845) Natick Rd	0.24	340	R													12/18/2008
						From: 29-5844 N, Wheaton Dr										
(5845) Natick Rd	0.11	130	R													1986
						From: Dead End										
						To: 29-5845										
(5846) Natick Ct	0.08	140	R													10/24/2001
						From: Cul-de-Sac										
						To: 29-643 Burke Center Pkwy										
(5847) Coffey Woods Rd	1.40	6400	G	99%	1%	0%	0%	0%	0%	C	0.097	F	0.735	7000	G	2011
						From: 29-645 Burke Lake Rd										
						To: 29-5847 N, Coffey Woods Rd										
(5848) Wards Grove Cir	0.59	990	R													1986
						From: 29-5949 Wooden Spoon Ct										
(5848) Wards Grove Cir	0.03	1000	R													1986
						From: 29-5948 Wood Laurel Ct										
(5848) Wards Grove Cir	0.05	1100	R													1986
						From: 29-5947 Wooden Hawk Lane										
(5848) Wards Grove Cir	0.15	2000	R													1986
						From: 29-5946 Stone Wood Ct										
(5848) Wards Grove Cir	0.03	2100	R													1986
						From: 29-5945 Wood Astor Ct										
(5848) Wards Grove Cir	0.03	2300	R													1986
						From: 29-5847 S, Coffey Woods Rd										
						To: Cul-de-Sac										
(5849) Coffey Woods Ct	0.06	150	R													10/23/2001
						From: 29-5847 S, Coffey Woods Rd										
(5849) New England Woods Dr	0.31	490	R													1986
						From: 29-5954 New England Woods Ct										
(5849) New England Woods Dr	0.09	270	R													1986
						From: 29-5847 N, Coffey Woods Rd										
						To: Cul-de-Sac										
(5850) Clipper Dr	0.07	60	R													06/21/2000
						From: 29-5851 Schooner St										
(5850) Clipper Dr	0.10	190	R													11/07/2001
						From: SR 123 Ox Rd										
						To: Dead End										
(5851) Schooner St	0.05	50	R													11/07/2001
						From: 29-5847 Coffey Woods Rd										
						To: Cul-de-Sac										
						From: 29-641 Fairfax County Pkwy										
(5853) Reservation Dr	0.24	2400	R													12/05/2001
						From: 29-5856										
(5853) Reservation Dr	0.14	1300	R													12/15/2008
						From: 29-5855 Canterling Pl										
(5853) Reservation Dr	0.10	1700	R													12/05/2001
						From: 29-5854 Retriever Rd										

Virginia Department of Transportation
Traffic Engineering Division
2011
Annual Average Daily Traffic Volume Estimates By Section of Route
Fairfax Maintenance Area

Route	Length	AADT	QA	4Tire	Bus	-----Truck-----				QC	K Factor	QK	Dir Factor	AAWDT	QW	Year
						2Axle	3+Axle	1Trail	2Trail							
Fairfax County																
(5853) Reservation Dr	0.17	1300	R								NA			NA		12/05/2001
(5854) Retriever Rd	0.28	30	R								NA			NA		1986
(5855) Canterng PI	0.06	100	R								NA			NA		11/13/2001
(5856) Elk Dr	0.11	280	R								NA			NA		11/13/2001
(5857) Calico Ct	0.09	130	R								NA			NA		11/13/2001
(5858) Ashbridge Ct	0.11	790	R								NA			NA		1986
(5859) Snow Meadow Lane	0.08	70	R								NA			NA		1986
(5860) Outhaul Lane	0.15	150	R								NA			NA		1986
(5861) Caulking PI	0.08	100	R								NA			NA		1986
(5862) Atherstone Ct	0.05	60	R								NA			NA		11/01/2001
(5863) Flintridge Ct	0.08	120	R								NA			NA		01/24/2002
(5863) Flintridge Ct	0.16	220	R								NA			NA		01/24/2002
(5864) Hillview Ct	0.08	40	R								NA			NA		1986
(5865) Landmark PI	0.10	90	R								NA			NA		1986
(5865) Landmark PI	0.05	460	R								NA			NA		1986
(5865) Landmark PI	0.07	80	R								NA			NA		09/05/2001
(5866) Andrews Chapel Ct	0.07	110	R								NA			NA		08/31/2001
(5867) Mantlepiece Ct	0.05	90	R								NA			NA		10/24/2001
(5868) Harvester Ct	0.06	100	R								NA			NA		10/24/2001
(5868) Harvester Ct	0.14	200	R								NA			NA		10/24/2001

Virginia Department of Transportation
Traffic Engineering Division
2011
Annual Average Daily Traffic Volume Estimates By Section of Route
Fairfax Maintenance Area

Route	Length	AADT	QA	4Tire	Bus	-----Truck-----				QC	K Factor	QK	Dir Factor	AAWDT	QW	Year
						2Axle	3+Axle	1Trail	2Trail							
Fairfax County																
(5869) Broadwick Ct	0.05	70	R									NA		NA		10/24/2001
(5870) Covered Bridge Rd	0.03	40	R									NA		NA		10/28/2001
(5870) Covered Bridge Rd	0.08	150	R									NA		NA		12/18/2008
(5870) Covered Bridge Rd	0.04	600	R									NA		NA		10/29/2001
(5870) Covered Bridge Rd	0.07	410	R									NA		NA		12/18/2008
(5870) Covered Bridge Rd	0.16	390	R									NA		NA		1986
(5870) Covered Bridge Rd	0.07	370	R									NA		NA		12/18/2008
(5871) Church Way	0.12	200	R									NA		NA		10/29/2001
(5871) Church Way	0.12	190	R									NA		NA		10/29/2001
(5872) Manteo Ct	0.05	70	R									NA		NA		10/29/2001
(5873) Burning Branch Rd	0.05	1100	R									NA		NA		10/30/2001
(5873) Burning Branch Rd	0.07	1100	R									NA		NA		10/30/2001
(5873) Burning Branch Rd	0.08	780	R									NA		NA		12/18/2008
(5873) Burning Branch Rd	0.12	860	R									NA		NA		10/30/2001
(5874) Quarter Horse Ct	0.12	100	R									NA		NA		1997
(5875) Beachway Lane	0.10	80	R									NA		NA		1986
(5875) Beachway Lane	0.04	210	R									NA		NA		12/15/2008
(5875) Beachway Lane	0.10	300	R									NA		NA		1986
(5875) Beachway Lane	0.03	30	R									NA		NA		1986
(5876) Beachway Ct	0.05	80	R									NA		NA		12/07/2001
(5877) Hopkins Ct	0.05	100	R									NA		NA		12/07/2001
(5878) Brimstone Lane	0.12	600	R									NA		NA		11/07/2001

Virginia Department of Transportation
Traffic Engineering Division
2011
Annual Average Daily Traffic Volume Estimates By Section of Route
Fairfax Maintenance Area

Route	Length	AADT	QA	4Tire	Bus	-----Truck-----				QC	K Factor	QK	Dir Factor	AAWDT	QW	Year
						2Axle	3+Axle	1Trail	2Trail							
Fairfax County																
(5878) Brimstone Lane	0.15	110	R								NA		NA			06/21/2000
(5878) Brimstone Lane	0.41	460	R								NA		NA			11/07/2001
(5879) Cogswell Pl	0.04	40	R								NA		NA			11/07/2001
(5879) Cogswell Pl	0.11	120	R								NA		NA			11/07/2001
(5880) Waterline Dr	0.12	1500	R								NA		NA			12/17/2008
(5880) Waterline Dr	0.08	1100	R								NA		NA			12/17/2008
(5880) Waterline Dr	0.12	1400	R								NA		NA			12/17/2008
(5880) Waterline Dr	0.28	4800	R								NA		NA			06/21/2005
(5881) Cardington Ct	0.03	120	R								NA		NA			1996
(5882) Bestwicke Rd	0.04	1300	R								NA		NA			12/17/2008
(5882) Bestwicke Rd	0.10	1400	R								NA		NA			12/17/2008
(5882) Bestwicke Rd	0.03	1500	R								NA		NA			12/17/2008
(5882) Bestwicke Rd	0.12	1500	R								NA		NA			04/28/2003
(5883) Oatley Lane	0.07	290	R								NA		NA			12/17/2008
(5884) Bestwicke Ct	0.10	90	R								NA		NA			1986
(5884) Bestwicke Ct	0.07	70	R								NA		NA			1986
(5885) Pulham Rd	0.05	230	R								NA		NA			12/17/2008
(5885) Pulham Rd	0.10	130	R								NA		NA			12/17/2008
(5886) Fairweather Ct	0.05	50	R								NA		NA			1986
(5887) Turnbuckle Dr	0.02	650	R								NA		NA			1986
(5887) Turnbuckle Dr	0.12	320	R								NA		NA			12/17/2008
(5887) Turnbuckle Dr	0.05	240	R								NA		NA			12/17/2008

Virginia Department of Transportation
Traffic Engineering Division
2011
Annual Average Daily Traffic Volume Estimates By Section of Route
Fairfax Maintenance Area

Route	Length	AADT	QA	4Tire	Bus	-----Truck-----				QC	K Factor	QK	Dir Factor	AAWDT	QW	Year
						2Axle	3+Axle	1Trail	2Trail							
Fairfax County																
5887 Turnbuckle Dr	0.14	140	R			From: 29-5885 Pulham Rd					NA			NA		1986
						To: Dead End										
5888 Fathom Ct	0.06	70	R			From: Cul-de-Sac					NA			NA		1986
						To: 29-5893 Shipwright Dr										
5889 Mizzen Pl	0.10	100	R			From: Cul-de-Sac					NA			NA		1986
						To: 29-5893 Shipwright Dr										
5890 Neaptide Lane	0.06	230	R			From: 29-5893 Shipwright Dr					NA			NA		12/17/2008
						To: 29-5891 Staysail Ct										
5890 Neaptide Lane	0.04	60	R			From: Cul-de-Sac					NA			NA		1986
						To: Cul-de-Sac										
5891 Staysail Ct	0.05	50	R			From: 29-5890 Neaptide Lane					NA			NA		1986
						To: Cul-de-Sac										
5892 Rolling View Dr	0.09	2000	R			From: 29-7790 Park Circle					NA			NA		12/17/2008
						To: 29-641 Fairfax County Pkwy										
5892 Pilothouse Rd	0.06	840	R			From: Cul-de-Sac					NA			NA		1986
						To: 29-5893 Shipwright Dr										
5893 Shipwright Dr	0.05	970	R			From: 29-5880					NA			NA		12/17/2008
						To: 29-5860 Outhaul Lane										
5893 Shipwright Dr	0.06	830	R			From: Cul-de-Sac					NA			NA		12/17/2008
						To: 29-5861 Caulking Pl										
5893 Shipwright Dr	0.04	610	R			From: Cul-de-Sac					NA			NA		1986
						To: 29-5888 Fathom Ct										
5893 Shipwright Dr	0.10	700	R			From: Cul-de-Sac					NA			NA		12/17/2008
						To: 29-5889 Mizzen Pl										
5893 Shipwright Dr	0.03	660	R			From: Cul-de-Sac					NA			NA		12/17/2008
						To: 29-5890 Neaptide Lane										
5893 Shipwright Dr	0.03	540	R			From: Cul-de-Sac					NA			NA		1986
						To: 29-5894 Compass Ct										
5893 Shipwright Dr	0.05	650	R			From: Cul-de-Sac					NA			NA		12/17/2008
						To: 29-5892										
5893 Shipwright Dr	0.05	730	R			From: Cul-de-Sac					NA			NA		12/17/2008
						To: 29-5895 Lightship Ct										
5893 Shipwright Dr	0.05	160	R			From: Cul-de-Sac					NA			NA		12/17/2008
						To: 29-5897 Drifter Ct										
5893 Shipwright Dr	0.11	110	R			From: Cul-de-Sac					NA			NA		1986
						To: Cul-de-Sac										
5894 Compass Ct	0.04	49	R			From: Cul-de-Sac					NA			NA		1986
						To: 29-5893 Shipwright Dr										
5895 Lightship Ct	0.04	50	R			From: Cul-de-Sac					NA			NA		1986
						To: 29-5896 Yawl Ct										
5895 Lightship Ct	0.10	300	R			From: Cul-de-Sac					NA			NA		12/17/2008
						To: 29-5893 Shipwright Dr										
5896 Yawl Ct	0.07	80	R			From: 29-5895 Lightship Ct					NA			NA		1986
						To: Cul-de-Sac										

Virginia Department of Transportation
Traffic Engineering Division
2011
Annual Average Daily Traffic Volume Estimates By Section of Route
Fairfax Maintenance Area

Route	Length	AADT	QA	4Tire	Bus	-----Truck-----				QC	K Factor	QK	Dir Factor	AAWDT	QW	Year
						2Axle	3+Axle	1Trail	2Trail							
Fairfax County																
(5897) Drifter Ct	0.11	100	R			From: 29-5893 Shipwright Dr					NA			NA		1986
						To: Cul-de-Sac										
(5898) Southern Cross Lane	0.13	140	R			From: Cul-de-Sac					NA			NA		1986
						To: 29-5899 Shackle Pl										
(5898) Southern Cross Lane	0.05	350	R			From: 29-5899 Shackle Pl					NA			NA		12/17/2008
						To: 29-643 Lee Chapel Rd										
(5899) Shackle Pl	0.08	80	R			From: 29-5898 Southern Cross Lane					NA			NA		1986
						To: Cul-de-Sac										
(5900) Bastian Lane	0.07	120	R			From: Cul-de-Sac					NA			NA		1996
						To: 29-5369 Bradwell Rd										
(5901) Sheringham Dr	0.10	140	R			From: Cul-de-Sac					NA			NA		1996
						To: 29-5369 Bradwell Rd										
(5902) Litchfield Dr	0.12	150	R			From: 29-5369 Bradwell Rd					NA			NA		1996
						To: Cul-de-Sac										
(5903) Claxton Dr	0.05	270	R			From: 29-5369 Bradwell Rd					NA			NA		07/27/2005
						To: 29-5904 Carlsbad Ct										
(5903) Claxton Dr	0.06	130	R			From: 29-5904 Carlsbad Ct					NA			NA		1996
						To: Cul-de-Sac										
(5904) Carlsbad Ct	0.12	180	R			From: 29-5903 Claxton Dr					NA			NA		1996
						To: Cul-de-Sac										
(5905) Wrexham Rd	0.08	120	R			From: Cul-de-Sac					NA			NA		1996
						To: 29-5906 Wrexham Ct										
(5905) Wrexham Rd	0.07	540	R			From: 29-5906 Wrexham Ct					NA			NA		07/27/2005
						To: 29-5369 Bradwell Rd										
(5906) Wrexham Ct	0.08	110	R			From: Dead End					NA			NA		1996
						To: 29-5905 Wrexham Rd										
(5906) Wrexham Ct	0.10	150	R			From: 29-5905 Wrexham Rd					NA			NA		1996
						To: Dead End										
(5907) Lake James Dr	0.20	120	R			From: Cul-de-Sac					NA			NA		1996
						To: 29-665 Fox Mill Rd										
(5908) Quincy Adams Ct	0.15	190	R			From: Cul-de-Sac					NA			NA		1996
						To: 29-5345 Quincy Adams Dr										
(5909) Prince Harold Ct	0.08	110	R			From: 29-5340 Viking Dr					NA			NA		1996
						To: Cul-de-Sac										
(5910) Signal Hill Dr	0.14	1700	R			From: 29-3383 Parliment					NA			NA		1986
						To: 29-5911 Home Guard Dr										
(5910) Signal Hill Dr	0.05	1900	R			From: 29-5911 Home Guard Dr					NA			NA		1986
						To: 29-645 Burke Lake Rd										
(5910) Signal Hill Dr	0.04	330	R			From: 29-645 Burke Lake Rd					NA			NA		05/08/2003
						To: 29-7739 Advantage Ct										

Virginia Department of Transportation
Traffic Engineering Division
2011
Annual Average Daily Traffic Volume Estimates By Section of Route
Fairfax Maintenance Area

Route	Length	AADT	QA	4Tire	Bus	-----Truck-----				QC	K Factor	QK	Dir Factor	AAWDT	QW	Year
						2Axle	3+Axle	1Trail	2Trail							
Fairfax County																
(5911) Home Guard Dr	0.19	190	R									NA		NA		1986
(5911) Home Guard Dr	0.12	840	R									NA		NA		1986
(5911) Home Guard Dr	0.06	860	R									NA		NA		01/24/2002
(5911) Home Guard Dr	0.15	510	R									NA		NA		01/24/2001
(5912) Fort Craig Dr	0.15	150	R									NA		NA		1986
(5913) Lyon Park Ct	0.14	140	R									NA		NA		1986
(5914) Mason Bluff Dr	0.15	660	R									NA		NA		05/15/2003
(5915) Heversham Ct	0.05	160	R									NA		NA		08/15/2001
(5916) Apple Blossom Ct	0.05	370	R									NA		NA		11/08/2005
(5916) Apple Blossom Ct	0.08	310	R									NA		NA		11/08/2005
(5916) Apple Blossom Ct	0.09	70	R									NA		NA		1986
(5917) Wild Olive Ct	0.06	40	R									NA		NA		1986
(5918) Plum Tree Ct	0.07	50	R									NA		NA		1986
(5918) Plum Tree Ct	0.05	40	R									NA		NA		1986
(5919) Chapel Lake Ct	0.12	130	R									NA		NA		1986
(5920) Willow Green Ct	0.15	170	R									NA		NA		1997
(5921) Twilight Ct	0.06	130	R									NA		NA		1997
(5922) Nantucket Ct	0.05	120	R									NA		NA		08/15/2001
(5923) Lochinver Lane	0.09	140	R									NA		NA		1997
(5924) Lakenheath Way	0.13	150	R									NA		NA		1997

Virginia Department of Transportation
Traffic Engineering Division
2011
Annual Average Daily Traffic Volume Estimates By Section of Route
Fairfax Maintenance Area

Route	Length	AADT	QA	4Tire	Bus	-----Truck-----				QC	K Factor	QK	Dir Factor	AAWDT	QW	Year
						2Axle	3+Axle	1Trail	2Trail							
Fairfax County																
(5925) Kings Landing Rd	0.12	200	R			From: 29-7477 Austin Ct					NA			NA		1986
(5925) Kings Landing Rd	0.09	340	R			To: 29-5926 Sapphire Ct					NA			NA		1986
(5926) Sapphire Ct	0.09	80	R			From: 29-1401 Memorial St					NA			NA		1986
(5926) Sapphire Ct	0.09	80	R			To: Cul-de-Sac					NA			NA		1986
(5927) Blue Roan Rd	0.31	240	R			From: 29-5925 Kings Landing Rd					NA			NA		1997
(5927) Blue Roan Rd	0.17	620	R			To: Cul-de-Sac					NA			NA		1997
(5927) Blue Roan Rd	0.17	620	R			From: Fetlock					NA			NA		1997
(5927) Blue Roan Rd	0.17	620	R			To: 29-5678 Miller Heights Rd					NA			NA		1997
(5928) Shawn Ct	0.06	90	R			From: Cul-de-Sac					NA			NA		1997
(5928) Shawn Ct	0.06	90	R			To: 29-769 Oak St					NA			NA		1997
(5929) Amanda Pl	0.31	90	R			From: 29-698 Cedar Lane					NA			NA		1986
(5929) Amanda Pl	0.31	90	R			To: Dead End					NA			NA		1986
(5930) Ridgelea Dr	0.05	1800	R			From: SR 236; FR-876					NA			NA		01/12/2006
(5930) Ridgelea Dr	0.10	1700	R			To: 29-5931 Bentwood Ct					NA			NA		01/12/2006
(5930) Ridgelea Dr	0.06	1500	R			From: 29-5932					NA			NA		01/12/2006
(5930) Ridgelea Dr	0.06	1500	R			To: 29-5933 Sandy Ridge Ct					NA			NA		01/12/2006
(5930) Ridgelea Dr	0.05	1200	R			From: 29-5934 Autumn Leaf Ct					NA			NA		01/12/2006
(5930) Ridgelea Dr	0.04	960	R			To: 29-5935 Glade Hill Rd					NA			NA		01/12/2006
(5930) Ridgelea Dr	0.19	150	R			From: 29-5935 Glade Hill Rd					NA			NA		1997
(5930) Ridgelea Dr	0.19	150	R			To: Cul-de-Sac					NA			NA		1997
(5931) Bentwood Ct	0.18	180	R			From: 29-5930 Ridgelea Dr					NA			NA		1997
(5931) Bentwood Ct	0.18	180	R			To: Cul-de-Sac					NA			NA		1997
(5932) Southlea Ct	0.07	110	R			From: 29-5930 Ridgelea Dr					NA			NA		1997
(5932) Southlea Ct	0.07	110	R			To: Cul-de-Sac					NA			NA		1997
(5933) Sandy Ridge Ct	0.09	120	R			From: 29-5930 Ridgelea Dr					NA			NA		1997
(5933) Sandy Ridge Ct	0.09	120	R			To: Cul-de-Sac					NA			NA		1997
(5934) Autumn Leaf Ct	0.07	80	R			From: Cul-de-Sac					NA			NA		1997
(5934) Autumn Leaf Ct	0.07	80	R			To: 29-5930 Ridgelea Dr					NA			NA		1997
(5935) Glade Hill Rd	0.13	230	R			From: 29-5937 Moss Brooke Ct					NA			NA		1997
(5935) Glade Hill Rd	0.05	320	R			To: 29-5936 Milbank Ct					NA			NA		1997
(5935) Glade Hill Rd	0.05	320	R			From: 29-5936 Milbank Ct					NA			NA		1997
(5935) Glade Hill Rd	0.07	80	R			To: 29-5930 Ridgelea Dr					NA			NA		1997
(5935) Glade Hill Rd	0.07	80	R			From: 29-5930 Ridgelea Dr					NA			NA		1997
(5935) Glade Hill Rd	0.07	80	R			To: Cul-de-Sac					NA			NA		1997
(5936) Milbank Ct	0.08	90	R			From: 29-5935 Glade Hill Rd					NA			NA		1997
(5936) Milbank Ct	0.08	90	R			To: Cul-de-Sac					NA			NA		1997

Virginia Department of Transportation
Traffic Engineering Division
2011
Annual Average Daily Traffic Volume Estimates By Section of Route
Fairfax Maintenance Area

Route	Length	AADT	QA	4Tire	Bus	-----Truck-----				QC	K Factor	QK	Dir Factor	AAWDT	QW	Year
						2Axle	3+Axle	1Trail	2Trail							
Fairfax County																
5937 Moss Brooke Ct	0.09	120	R									NA		NA		1997
						From: Dead End										
5937 Moss Brooke Ct	0.05	80	R									NA		NA		1997
						From: 29-5935 Glade Hill Rd										
						To: Dead End										
5938 Richfield Ct	0.05	40	R									NA		NA		1986
						From: 29-5644 Richfield Rd										
						To: Cul-de-Sac										
5939 Lozano Dr	0.31	310	R									NA		NA		08/30/2005
						From: 29-6969 Asoleado Lane										
5939 Lozano Dr	0.20	540	R									NA		NA		08/30/2005
						From: 29-5940 Squaw Valley Dr										
						To: 29-675 Beulah Rd										
5940 Squaw Valley Dr	0.13	140	R									NA		NA		1996
						From: Cul-de-Sac										
5940 Squaw Valley Dr	0.10	140	R									NA		NA		1996
						From: 29-7430 Sereno Ct										
5940 Squaw Valley Dr	0.11	430	R									NA		NA		1996
						From: 29-6269 Chamita Ct										
						To: 29-5939 Lozano Dr										
5941 Wooden Dove Ct	0.06	120	R									NA		NA		10/23/2001
						From: 29-5947 Wooden Hawk Lane										
						To: Cul-de-Sac										
5942 Wood Grouse Ct	0.10	180	R									NA		NA		10/23/2001
						From: 29-5947 Wooden Hawk Lane										
						To: Cul-de-Sac										
5943 Wooden Hawk Ct	0.05	80	R									NA		NA		10/23/2001
						From: Cul-de-Sac										
						To: 29-5947 Wooden Hawk Lane										
5944 Marianna Ct	0.06	60	R									NA		NA		1986
						From: Cul-de-Sac										
						To: 29-5540 Ridge Ford Dr										
5945 Wood Astor Ct	0.10	160	R									NA		NA		10/23/2001
						From: 29-5848 Wards Grove Cir										
						To: Cul-de-Sac										
5946 Stone Wood Ct	0.07	120	R									NA		NA		10/23/2001
						From: Cul-de-Sac										
						To: 29-5848 Wards Grove Cir										
5947 Wooden Hawk Lane	0.04	450	R									NA		NA		1986
						From: 29-5848 Wards Grove Cir										
						To: 29-5941 Wooden Dove Ct										
5947 Wooden Hawk Lane	0.03	370	R									NA		NA		1986
						From: 29-5942 Wood Grouse Ct										
5947 Wooden Hawk Lane	0.14	270	R									NA		NA		1986
						From: 29-5943 Wooden Hawk Ct										
5947 Wooden Hawk Lane	0.07	190	R									NA		NA		10/23/2001
						From: Cul-de-Sac										
						To: Cul-de-Sac										
5948 Wood Laurel Ct	0.11	140	R									NA		NA		10/23/2001
						From: Cul-de-Sac										
						To: 29-5848 Wards Grove Cir										
5949 Wooden Spoon Ct	0.05	130	R									NA		NA		10/23/2001
						From: 29-5848 Wards Grove Cir										
						To: Cul-de-Sac										

Virginia Department of Transportation
Traffic Engineering Division
2011
Annual Average Daily Traffic Volume Estimates By Section of Route
Fairfax Maintenance Area

Route	Length	AADT	QA	4Tire	Bus	-----Truck-----				QC	K Factor	QK	Dir Factor	AAWDT	QW	Year
						2Axle	3+Axle	1Trail	2Trail							
Fairfax County																
(5950) Corot Ct	0.08	180	R								NA			NA		10/23/2001
(5950) Corot Ct	0.05	710	R								NA			NA		10/23/2001
(5951) Calumet Grove Dr	0.05	150	R								NA			NA		10/23/2001
(5951) Calumet Grove Dr	0.07	410	R								NA			NA		10/22/2001
(5951) Calumet Grove Dr	0.02	80	R								NA			NA		10/22/2001
(5952) Tobego Ct	0.05	150	R								NA			NA		10/22/2001
(5953) Wood Duck Ct	0.03	70	R								NA			NA		1986
(5954) New England Woods Ct	0.09	90	R								NA			NA		1986
(5955) Wicklow Dr	0.11	370	R								NA			NA		10/29/2001
(5955) Wicklow Dr	0.05	80	R								NA			NA		10/29/2001
(5956) Cedar Pond Dr	0.32	1000	R								NA			NA		07/28/2006
(5956) Cedar Pond Dr	0.19	840	R								NA			NA		09/28/2006
(5956) Cedar Pond Dr	0.10	50	R								NA			NA		1996
(5957) Limb Tree Lane	0.18	130	R								NA			NA		1996
(5958) Tanbark Dr	0.22	420	R								NA			NA		1986
(5958) Tanbark Dr	0.04	390	R								NA			NA		1986
(5959) Wakerobin Lane	0.17	280	R								NA			NA		1996
(5960) Gloxinia Ct	0.07	90	R								NA			NA		1986
(5961) Ivywood Rd	0.10	330	R								NA			NA		07/28/2005
(5961) Ivywood Rd	0.18	160	R								NA			NA		07/28/2005
(5962) Earlsate Ct	0.07	70	R								NA			NA		1996

Virginia Department of Transportation
Traffic Engineering Division
2011
Annual Average Daily Traffic Volume Estimates By Section of Route
Fairfax Maintenance Area

Route	Length	AADT	QA	4Tire	Bus	-----Truck-----				QC	K Factor	QK	Dir Factor	AAWDT	QW	Year
						2Axle	3+Axle	1Trail	2Trail							
Fairfax County																
(5963) Bedfordshire Cir	0.06	1700	R								NA			NA		07/28/2005
						From: 29-665 Fox Mill Rd										
						To: 29-5964 S, Archdale Rd										
(5963) Bedfordshire Cir	0.11	910	R								NA			NA		07/28/2005
						From: 29-5395 Rosedown Dr										
						To: 29-5964 N, Archdale Rd										
(5963) Bedfordshire Cir	0.23	740	R								NA			NA		07/28/2005
						From: 29-5963 S, Bedfordshire Cir										
						To: 29-5963 N, Bedfordshire Cir										
(5964) Archdale Rd	0.27	480	R								NA			NA		07/28/2005
						From: Cul-de-Sac										
						To: 29-787 Olley Lane										
(5965) Tartan View Dr	0.15	520	R								NA			NA		1986
						From: 29-5966 Tartan Oak Ct										
(5965) Tartan View Dr	0.09	430	R								NA			NA		1986
						From: 29-6555 Jan View Lane										
(5965) Tartan View Dr	0.04	260	R								NA			NA		1986
						From: 29-5466 Chestnut Knolls Dr										
(5965) Tartan View Dr	0.11	140	R								NA			NA		1986
						From: Cul-de-Sac										
						To: 29-5965 Tartan View Dr										
(5966) Tartan Oak Ct	0.04	40	R								NA			NA		1986
						From: Cul-de-Sac										
						To: Dead End										
(5967) Headlands Cir	0.07	480	R								NA			NA		1986
						From: 29-5320 Sunrise Valley Dr										
						To: Cul-de-Sac										
(5968) Glen Oaks Ct	0.13	620	R								NA			NA		12/19/2001
						From: 29-777										
						To: 29-673 Lawyers Rd										
(5969) Raccoon Ridge Ct	0.11	110	R								NA			NA		1996
						From: Cul-de-Sac										
						To: 29-674 Springvale Rd										
(5970) Brevity Dr	0.25	1300	R								NA			NA		09/19/2005
						From: 29-5971 Challedon Rd										
						To: Dead End										
(5971) Challedon Rd	0.05	30	R								NA			NA		1996
						From: 29-5974 Eclipse Lane										
(5971) Challedon Rd	0.11	270	R								NA			NA		09/19/2005
						From: 29-5973 Artemel Lane										
(5971) Challedon Rd	0.19	420	R								NA			NA		09/19/2005
						From: 29-5970 Brevity Dr										
(5971) Challedon Rd	0.08	1100	R								NA			NA		09/19/2005
						From: 29-5651 Shesue St										
(5971) Challedon Rd	0.26	80	R								NA			NA		1996
						From: Cul-de-Sac										
						To: Cul-de-Sac										
(5972) Pensive Lane	0.07	30	R								NA			NA		1996
						From: 29-6098 English Mill Dr										
(5972) Pensive Lane	0.52	570	R								NA			NA		09/17/2005
						From: 29-5651 Shesue St										

Virginia Department of Transportation
Traffic Engineering Division
2011
Annual Average Daily Traffic Volume Estimates By Section of Route
Fairfax Maintenance Area

Route	Length	AADT	QA	4Tire	Bus	-----Truck-----				QC	K Factor	QK	Dir Factor	AAWDT	QW	Year
						2Axle	3+Axle	1Trail	2Trail							
Fairfax County																
(5973) Artemel Lane	0.23	160	R											NA		1996
(5974) Eclipse Lane	0.14	130	R											NA		1996
(5975) Pender Dr	0.34	6000	R											NA		1986
(5976) Winnepeg Dr	0.14	410	R											NA		10/29/2001
(5976) Winnepeg Dr	0.06	360	R											NA		10/29/2001
(5976) Winnepeg Dr	0.12	270	R											NA		10/29/2001
(5977) History Dr	0.07	110	R											NA		1997
(5977) History Dr	0.21	560	R											NA		08/17/2005
(5977) History Dr	0.08	490	R											NA		08/17/2005
(5977) History Dr	0.55	1100	R											NA		06/21/2005
(5978) Kloman St	0.14	110	R											NA		1997
(5978) Kloman Ct	0.03	30	R											NA		1997
(5979) Ridgedale Ct	0.12	60	R											NA		1986
(5980) Still Meadow Rd	0.15	1100	R											NA		09/22/2001
(5980) Still Meadow Rd	0.22	180	R											NA		09/22/2001
(5980) Still Meadow Rd	0.03	250	R											NA		09/22/2001
(5981) Farm House Lane	0.05	700	R											NA		09/22/2001
(5981) Farm House Lane	0.21	310	R											NA		09/22/2001
(5981) Farm House Lane	0.16	300	R											NA		09/22/2001
(5981) Farm House Lane	0.16	410	R											NA		09/22/2001
(5982) Round Top Ct	0.07	110	R											NA		08/14/2001

Virginia Department of Transportation
Traffic Engineering Division
2011
Annual Average Daily Traffic Volume Estimates By Section of Route
Fairfax Maintenance Area

Route	Length	AADT	QA	4Tire	Bus	-----Truck-----				QC	K Factor	QK	Dir Factor	AAWDT	QW	Year
						2Axle	3+Axle	1Trail	2Trail							
Fairfax County																
5983 Spinning Wheel Ct	0.13	170	R								NA			NA		08/14/2001
5984 Cotton Farm Rd	0.10	540	R								NA			NA		09/22/2001
5984 Cotton Farm Rd	0.15	680	R								NA			NA		09/22/2001
5984 Cotton Farm Rd	0.11	1100	R								NA			NA		09/22/2001
5984 Cotton Farm Rd	0.04	1300	R								NA			NA		09/22/2001
5985 Harvester Farm Lane	0.04	48	R								NA			NA		09/22/2001
5985 Harvester Farm Lane	0.06	190	R								NA			NA		09/22/2001
5985 Harvester Farm Lane	0.10	160	R								NA			NA		09/22/2001
5986 Tumbleweed Ct	0.05	90	R								NA			NA		08/14/2001
5987 Red Spruce Rd	0.08	170	R								NA			NA		09/22/2001
5987 Red Spruce Rd	0.05	270	R								NA			NA		09/22/2001
5987 Red Spruce Rd	0.11	380	R								NA			NA		09/22/2001
5987 Red Spruce Rd	0.12	680	R								NA			NA		09/22/2001
5987 Red Spruce Rd	0.05	1000	R								NA			NA		09/22/2001
5987 Red Spruce Rd	0.16	1400	R								NA			NA		09/22/2001
5988 Nuttall Rd	0.05	440	R								NA			NA		09/18/2001
5988 Nuttall Rd	0.09	180	R								NA			NA		09/18/2001
5989 Wilton Knoll Ct	0.04	40	R								NA			NA		1986
5990 Glenbrooke Woods Dr	0.13	140	R								NA			NA		1986
5990 Glenbrooke Woods Dr	0.06	420	R								NA			NA		07/06/2006
5990 Glenbrooke Woods Dr	0.07	470	R								NA			NA		07/06/2006
5990 Glenbrooke Woods Dr	0.07	660	R								NA			NA		08/06/2006

Virginia Department of Transportation
Traffic Engineering Division
2011
Annual Average Daily Traffic Volume Estimates By Section of Route
Fairfax Maintenance Area

Route	Length	AADT	QA	4Tire	Bus	-----Truck-----				QC	K Factor	QK	Dir Factor	AAWDT	QW	Year
						2Axle	3+Axle	1Trail	2Trail							
Fairfax County																
5991 Baxley Hollow Ct	0.05	100	R			From: 29-5990 Glenbrooke Woods Dr To: Cul-de-Sac					NA			NA		1996
5992 Newnan Ridge Ct	0.05	60	R			From: 29-5990 Glenbrooke Woods Dr To: Cul-de-Sac					NA			NA		1996
5993 Hershour Ct	0.06	50	R			From: Cul-de-Sac To: 29-4810 Dequincey Dr					NA			NA		1996
5994 Aspen Hollow Way	0.06	710	R			From: 29-4810 Dequincey Dr To: 29-6664 S. Carterwood Dr					NA			NA		1986
5994 Aspen Hollow Way	0.07	240	R			From: 29-6664 S. Carterwood Dr To: 0.07 MN 29-6664					NA			NA		1986
5994 Aspen Hollow Way	0.11	1300	R			From: 0.07 MN 29-6664 To: Dead End					NA			NA		05/15/2003
5995 Reflection Lane	0.17	210	R			From: Cul-de-Sac To: 29-698 Cedar Lane					NA			NA		1997
5996 Circle Woods Dr	0.30	4100	R			From: US 29 Lee Highway To: Dead End					NA			NA		1997
5997 Rustburg Pl	0.08	60	R			From: Cul-de-Sac To: 29-4810 Dequincey Dr					NA			NA		1986
5998 Myterra Way	0.20	1000	R			From: 29-602 Lawyers Rd To: 29-5999 Macao Dr					NA			NA		08/06/2006
5998 Myterra Way	0.25	290	R			From: 29-5999 Macao Dr To: Cul-de-Sac					NA			NA		1996
5999 Macao Dr	0.07	30	R			From: 29-8221 Macao Ct To: 29-8220 Myra Virginia Ct					NA			NA		1996
5999 Macao Dr	0.09	30	R			From: 29-8220 Myra Virginia Ct To: 29-5998					NA			NA		1996
6000 Franconia Forest Lane	0.17	910	R			From: 29-644; 29-718 To: 29-6001 Bitternut Dr					NA			NA		1986
6000 Franconia Forest Lane	0.07	230	R			From: 29-6001 Bitternut Dr To: 29-6003 Franconia Forest Ct					NA			NA		1986
6000 Franconia Forest Lane	0.10	1300	R			From: 29-6003 Franconia Forest Ct To: Cul-de-Sac					NA			NA		10/22/2001
6001 Bitternut Dr	0.08	570	R			From: 29-6000 Franconia Forest Lane To: 29-6002 Cockspur Dr					NA			NA		1986
6001 Bitternut Dr	0.18	230	R			From: 29-6002 Cockspur Dr To: Cul-de-Sac					NA			NA		1986
6002 Cockspur Dr	0.03	NA				From: 29-7088 Franconia Station Lane To: 0.03 ME 29-7088					NA			NA		
6002 Cockspur Dr	0.08	290	R			From: 0.03 ME 29-7088 To: 29-6001 Bitternut Dr					NA			NA		1986
6003 Franconia Forest Ct	0.05	70	R			From: Cul-de-Sac To: 29-6000 Franconia Forest Lane					NA			NA		1986

Virginia Department of Transportation
Traffic Engineering Division
2011
Annual Average Daily Traffic Volume Estimates By Section of Route
Fairfax Maintenance Area

Route	Length	AADT	QA	4Tire	Bus	-----Truck-----				QC	K Factor	QK	Dir Factor	AAWDT	QW	Year
						2Axle	3+Axle	1Trail	2Trail							
Fairfax County																
6004	Creedmor Dr	0.29	650	G							NA			650	G	2011
6005	Tamarind St	0.15	1900	R							NA			NA		1986
6006	Hooking Rd	0.41	450	R							NA			NA		1997
6007	Hensley Ct	0.04	40	R							NA			NA		1986
6008	Tis Well Dr	0.38	3600	R							NA			NA		1991
6009	Hillard Lake Rd	0.12	790	R							NA			NA		1986
6010	Viola St	0.26	230	R							NA			NA		1986
6010	Viola St	0.07	860	R							NA			NA		12/15/2008
6010	Viola St	0.03	1100	R							NA			NA		12/15/2008
6010	Viola St	0.08	940	R							NA			NA		1986
6010	Viola St	0.05	530	R							NA			NA		12/15/2008
6010	Viola St	0.04	350	R							NA			NA		12/15/2008
6010	Viola St	0.10	70	R							NA			NA		1986
6011	Narcissus Ct	0.06	100	R							NA			NA		1986
6012	Petunia St	0.06	70	R							NA			NA		1986
6012	Petunia St	0.08	280	R							NA			NA		12/15/2008
6013	Flax St	0.04	760	R							NA			NA		12/15/2008
6013	Flax St	0.27	560	R							NA			NA		12/15/2008
6014	Maple Tree Lane	0.14	160	R							NA			NA		1986
6015	Rolling Forest Ave	0.06	70	R							NA			NA		1986
6015	Rolling Forest Ave	0.05	210	R							NA			NA		12/15/2008

Virginia Department of Transportation
Traffic Engineering Division
2011
Annual Average Daily Traffic Volume Estimates By Section of Route
Fairfax Maintenance Area

Route	Length	AADT	QA	4Tire	Bus	-----Truck-----				QC	K Factor	QK	Dir Factor	AAWDT	QW	Year
						2Axle	3+Axle	1Trail	2Trail							
Fairfax County																
(6015) Rolling Forest Ave	0.07	300	R			From: 29-6017 Ming Tree Ct					NA		NA			1986
(6015) Rolling Forest Ave	0.13	500	R			To: 29-6016 Duck Ct					NA		NA			12/15/2008
(6016) Duck Ct	0.06	60	R			From: 29-6010 Viola St					NA		NA			1986
(6016) Duck Ct	0.06	80	R			To: Dead End					NA		NA			1986
(6017) Ming Tree Ct	0.05	50	R			From: 29-6015 Rolling Forest Ave					NA		NA			1986
(6018) Joshua Tree Lane	0.08	90	R			To: Cul-de-Sac					NA		NA			1986
(6019) Hobart Ct	0.11	NA				From: 29-787 Olley Lane					NA		NA			
(6020) Overcup Ct	0.09	120	R			To: Cul-de-Sac					NA		NA			08/14/2001
(6021) Maclura Ct	0.15	200	R			From: Cul-de-Sac					NA		NA			08/14/2001
(6022) Black Rock Ct	0.06	110	R			To: 29-5987 Red Spruce Rd					NA		NA			08/14/2001
(6023) Candlelight Ct	0.15	110	R			From: Cul-de-Sac					NA		NA			1986
(6024) Polins Ct	0.19	NA				To: 29-891 Florence Lane					NA		NA			
(6025) Oak Run Ct	0.04	48	R			From: 29-723 Lockheed Blvd; Harrison Lane					NA		NA			
(6026) Trail Run Rd	0.15	180	R			To: Cul-de-Sac					NA		NA			1997
(6026) Trail Run Rd	0.13	230	R			From: 29-2436 Camp Alger Ave					NA		NA			1986
(6027) Crest Haven Ct	0.06	90	R			To: 29-6028 Creek Wood Ct					NA		NA			1986
(6028) Creek Wood Ct	0.03	47	R			From: 29-2436 E, Camp Alger Ave					NA		NA			1986
(6029) Potomac Fall Rd	0.04	40	R			To: 29-2436 Camp Alger Ave					NA		NA			1997
(6029) Potomac Fall Rd	0.05	80	R			From: 29-6026 Trail Run Rd					NA		NA			1997
(6030) Freehollow Dr	0.28	530	R			To: Cul-de-Sac					NA		NA			1997
(6030) Freehollow Dr	0.28	530	R			From: 29-6031 Pathway Ct					NA		NA			1997
(6030) Freehollow Dr	0.28	530	R			To: 29-2267 Holly Berry Ct					NA		NA			1997

Virginia Department of Transportation
Traffic Engineering Division
2011
Annual Average Daily Traffic Volume Estimates By Section of Route
Fairfax Maintenance Area

Route	Length	AADT	QA	4Tire	Bus	-----Truck-----				QC	K Factor	QK	Dir Factor	AAWDT	QW	Year
						2Axle	3+Axle	1Trail	2Trail							
Fairfax County																
6030 Freehollow Dr	0.11	250	R								NA			NA		1997
6030 Freehollow Dr	0.08	120	R								NA			NA		1997
6031 Pathway Ct	0.06	90	R								NA			NA		1997
6031 Pathway Ct	0.04	60	R								NA			NA		1997
6032 Fieldcrest Ct	0.04	70	R								NA			NA		1997
6033 Georgetown Ct	0.17	110	R								NA			NA		1997
6034 International Dr	0.60	39000	G	98%	0%	1%	0%	0%	0%	C	0.084	F	0.672	43000	G	2011
6034 International Dr	0.37	18000	G	98%	0%	1%	0%	0%	0%	F	0.095	F	0.642	20000	G	2011
6035 Potomac Knolls Dr	0.64	240	R								NA			NA		1997
6036 Fountain Head Dr	0.07	1700	R								NA			NA		1986
6037 Potomac River Rd	0.55	280	R								NA			NA		1997
6038 Quarter Ct	0.07	80	R								NA			NA		1996
6039 Wilton Hall Ct	0.10	80	R								NA			NA		1986
6040 Belmont Landing Rd	0.02	10	R								NA			NA		07/19/2000
6040 Belmont Landing Rd	0.06	40	R								NA			NA		07/19/2000
6040 Belmont Landing Rd	0.01	20	R								NA			NA		07/19/2000
6041 Old Spring Dr	0.02	20	R								NA			NA		07/19/2000
6042 Rifle Ridge Rd	0.07	530	R								NA			NA		08/16/2005
6042 Rifle Ridge Rd	0.28	220	R								NA			NA		05/20/2002
6043 Hunt Farm Lane	0.16	180	R								NA			NA		1996

Virginia Department of Transportation
Traffic Engineering Division
2011
Annual Average Daily Traffic Volume Estimates By Section of Route
Fairfax Maintenance Area

Route	Length	AADT	QA	4Tire	Bus	-----Truck-----				QC	K Factor	QK	Dir Factor	AAWDT	QW	Year
						2Axle	3+Axle	1Trail	2Trail							
Fairfax County																
(6044) Green Cap Pl	0.18	120	R									NA		NA		08/27/2001
(6045) Rust Rd	0.17	90	R									NA		NA		1986
(6046) Rainbow Glen Ct	0.07	60	R									NA		NA		1986
(6047) Grenadier Ct	0.12	100	R									NA		NA		08/27/2001
(6048) Innisvale Dr	0.46	640	R									NA		NA		08/27/2001
(6048) Innisvale Dr	0.12	280	R									NA		NA		07/19/2000
(6048) Innisvale Dr	0.05	60	R									NA		NA		08/27/2001
(6049) Clara Way	0.16	140	R									NA		NA		08/27/2001
(6049) Clara Way	0.22	290	R									NA		NA		08/27/2001
(6050) Paisley Blue Ct	0.05	90	R									NA		NA		1996
(6051) Key West Lane	0.08	80	R									NA		NA		1996
(6052) Chowning Pl	0.06	120	R									NA		NA		1997
(6053) Westwood Ter	0.19	230	R									NA		NA		1997
(6054) Goodridge Dr	0.11	3100	R									NA		NA		1986
(6055) Flat Rock Rd	0.13	1000	R									NA		NA		1986
(6055) Flat Rock Rd	0.12	1300	R									NA		NA		1986
(6056) Flat Rock Ct	0.07	330	R									NA		NA		1986
(6056) Flat Rock Ct	0.09	750	R									NA		NA		1986
(6057) China Grove Ct	0.09	380	R									NA		NA		1986
(6058) Brookmeadow Dr	0.16	200	R									NA		NA		10/05/2005

Virginia Department of Transportation
Traffic Engineering Division
2011
Annual Average Daily Traffic Volume Estimates By Section of Route
Fairfax Maintenance Area

Route	Length	AADT	QA	4Tire	Bus	-----Truck-----				QC	K Factor	QK	Dir Factor	AAWDT	QW	Year
						2Axle	3+Axle	1Trail	2Trail							
Fairfax County																
6059 Brooktrail Ct	0.16	100	R									NA		NA		1996
6060 Lady Bird Dr	0.17	160	R									NA		NA		1997
6061 Timber Brook Lane	0.12	220	R									NA		NA		11/29/2001
6062 Park Run Dr	0.15	700	R									NA		NA		1986
6062 Park Run Dr	0.22	700	R									NA		NA		1986
6063 Bona Vista Ct	0.14	200	R									NA		NA		1986
6063 Bona Vista Ct	0.03	280	R									NA		NA		1986
6064 Eighteenth Century Ct	0.03	60	R									NA		NA		1986
6065 Merrilee Dr	0.01	NA										NA		NA		
6065 Merrilee Dr	0.13	4200	R									NA		NA		11/02/2005
6065 Merrilee Dr	0.12	920	R									NA		NA		1986
6065 Merrilee Dr	0.04	NA										NA		NA		
6066 Prosperity Ave	0.84	9300	G	99%	0%	1%	0%	0%	0%	C	0.102	F	0.738	10000	G	2011
6067 Ingeborg Ct	0.07	90	R									NA		NA		1997
6068 Burlwood Ct	0.07	100	R									NA		NA		1996
6069 Scarborough St	0.24	200	R									NA		NA		1986
6070 Southrun Rd	0.42	4400	G	99%	1%	0%	0%	0%	0%	F	0.117	F	0.709	4700	G	2011
6070 Southrun Rd	0.07	5200	G	99%	1%	0%	0%	0%	0%	F	0.114	F	0.732	5500	G	2011
6070 Southrun Rd	0.57	7400	G	99%	1%	0%	0%	0%	0%	C	0.105	F	0.757	8000	G	2011
6071 Diving Cliff Lane	0.09	160	R									NA		NA		11/29/2001
6071 Diving Cliff Lane	0.09	690	R									NA		NA		11/29/2001

Virginia Department of Transportation
Traffic Engineering Division
2011
Annual Average Daily Traffic Volume Estimates By Section of Route
Fairfax Maintenance Area

Route	Length	AADT	QA	4Tire	Bus	-----Truck-----				QC	K Factor	QK	Dir Factor	AAWDT	QW	Year
						2Axle	3+Axle	1Trail	2Trail							
Fairfax County																
(6072) Magic Leaf Rd	0.29	470	R			From: 29-6071 Diving Cliff Lane					NA			NA		01/29/2001
(6072) Magic Leaf Rd	0.15	480	R			To: 29-6073 Rolling Knoll Ct					NA			NA		11/29/2001
(6072) Magic Leaf Rd	0.06	570	R			From: 29-6074 Sunset Path Ct					NA			NA		11/29/2001
(6072) Magic Leaf Rd	0.17	1400	R			To: 29-641 Pohick Rd					NA			NA		11/29/2001
						To: Dead End										
(6073) Rolling Knoll Ct	0.08	150	R			From: Cul-de-Sac					NA			NA		11/29/2001
						To: 29-6072										
(6074) Sunset Path Ct	0.08	130	R			From: Cul-de-Sac					NA			NA		11/29/2001
						To: 29-6072										
(6075) Goins St	0.07	490	R			From: 29-640 Gambrell Rd					NA			NA		1986
						To: 29-6076 Middle Valley Dr										
(6076) Middle Valley Dr	0.07	60	R			From: Dead End					NA			NA		1986
(6076) Middle Valley Dr	0.07	420	R			To: 29-6075 Goins St					NA			NA		1986
(6076) Middle Valley Dr	0.14	230	R			From: 29-6077 Young Ct					NA			NA		12/16/2008
(6076) Middle Valley Dr	0.13	80	R			To: 29-6080 Old Tree Ct					NA			NA		11/29/2001
						To: Dead End										
(6077) Young Ct	0.08	170	R			From: Cul-de-Sac					NA			NA		11/29/2001
						To: 29-6076 Middle Valley Dr										
(6078) Vogels Way	0.06	1600	R			From: 29-640 Gambrell Rd					NA			NA		12/16/2008
(6078) Vogels Way	0.24	560	R			To: 29-6079					NA			NA		1986
(6078) Vogels Way	0.05	1000	R			From: 29-6767 Backlash Ct					NA			NA		12/16/2008
						To: 29-6768 Roundabout Way										
(6079) Cloud Ct	0.09	230	R			From: Dead End					NA			NA		11/29/2001
(6079) Candytuft Ct	0.12	170	R			To: 29-6078 Vogels Way					NA			NA		11/29/2001
						To: Dead End										
(6080) Old Tree Ct	0.04	270	R			From: 29-6076 Middle Valley Dr					NA			NA		11/29/2001
						To: Cul-de-Sac										
(6081) Triple Ridge Dr	0.60	1700	R			From: 29-8245 John Way					NA			NA		11/27/2001
(6081) Creekside Way	0.04	80	R			To: 29-636 Hooes Rd					NA			NA		11/26/2001
						To: Cul-de-Sac										
(6082) Woodlawn Way	0.06	170	R			From: 29-636 Hooes Rd					NA			NA		11/26/2001
						To: Cul-de-Sac										

Virginia Department of Transportation
Traffic Engineering Division
2011
Annual Average Daily Traffic Volume Estimates By Section of Route
Fairfax Maintenance Area

Route	Length	AADT	QA	4Tire	Bus	-----Truck-----				QC	K Factor	QK	Dir Factor	AAWDT	QW	Year
						2Axle	3+Axle	1Trail	2Trail							
Fairfax County																
6083 Grady Randall Ct	0.15	100	R			From: 29-3661 Highwood Dr					NA		NA			1986
						To: Cul-de-Sac										
6084 Tina Lane	0.08	90	R			From: Cul-de-Sac					NA		NA			1997
						To: 29-6090 Ridge Dr										
6085 Blue Heron Dr	0.06	460	R			From: 29-649 Annandale Rd					NA		NA			1986
						To: 29-2450 Beechview Dr										
6085 Blue Heron Dr	0.06	680	R			From: 29-2450 Beechview Dr					NA		NA			1986
						To: 29-6087 Cedarbrooke Ct										
6085 Blue Heron Dr	0.04	650	R			From: 29-6087 Cedarbrooke Ct					NA		NA			1986
						To: 29-2352 Kenfig Dr South										
6085 Blue Heron Dr	0.09	110	R			From: 29-2352 Kenfig Dr South					NA		NA			1997
						To: Cul-de-Sac										
6086 Rose Glen Ct	0.08	70	R			From: 29-2450 Beechview Dr					NA		NA			1986
						To: Cul-de-Sac										
6087 Cedarbrooke Ct	0.04	60	R			From: Cul-de-Sac					NA		NA			1997
						To: 29-6085 Blue Heron Dr										
6088 Sparrow Point Ct	0.06	70	R			From: 29-6090 Ridge Dr					NA		NA			1997
						To: Cul-de-Sac										
6089 Briar Hill Ct	0.09	110	R			From: Cul-de-Sac					NA		NA			1997
						To: 29-6090 Ridge Dr										
6090 Ridge Dr	0.10	3000	R			From: SR 193; 29-1920					NA		NA			10/19/2005
						To: 29-6091 Weatheford Ct										
6090 Ridge Dr	0.05	2600	R			From: 29-6091 Weatheford Ct					NA		NA			10/19/2005
						To: 29-6092 Sandy Knoll Ct										
6090 Ridge Dr	0.15	3400	R			From: 29-6092 Sandy Knoll Ct					NA		NA			10/19/2005
						To: 29-6093 Sunny Hill Ct										
6090 Ridge Dr	0.09	2100	R			From: 29-6093 Sunny Hill Ct					NA		NA			10/19/2005
						To: 29-6094 Baymeadow Ct										
6090 Ridge Dr	0.03	2500	R			From: 29-6094 Baymeadow Ct					NA		NA			10/19/2005
						To: 29-6090 Loop										
6090 Ridge Dr	0.06	1600	R			From: 29-6090 Loop					NA		NA			10/19/2005
						To: 29-6084 Tina Lane										
6090 Ridge Dr	0.04	1900	R			From: 29-6084 Tina Lane					NA		NA			10/19/2005
						To: 29-6088 Sparrow Point Ct										
6090 Ridge Dr	0.03	1200	R			From: 29-6088 Sparrow Point Ct					NA		NA			10/19/2005
						To: 29-6089 Briar Hill Ct										
6090 Ridge Dr	0.10	1300	R			From: 29-6089 Briar Hill Ct					NA		NA			10/19/2005
						To: 29-6095 Bellamine Ct										
6090 Ridge Dr	0.07	1100	R			From: 29-6095 Bellamine Ct					NA		NA			1997
						To: 29-1049										
6090 Ridge Dr	0.30	1200	R			From: 29-1049					NA		NA			1997
						To: 29-6097										
6090 Ridge Dr	0.14	1500	R			From: 29-6097					NA		NA			1997
						To: 29-6096										

Virginia Department of Transportation
Traffic Engineering Division
2011
Annual Average Daily Traffic Volume Estimates By Section of Route
Fairfax Maintenance Area

Route	Length	AADT	QA	4Tire	Bus	-----Truck-----				QC	K Factor	QK	Dir Factor	AAWDT	QW	Year
						2Axle	3+Axle	1Trail	2Trail							
Fairfax County																
6090 Ridge Dr	0.24	1400	R			From: 29-6096					NA			NA		1997
						To: 29-6090 LOOP										
6091 Weatherford Ct	0.27	270	R			From: Cul-de-Sac					NA			NA		1997
						To: 29-6090 Ridge Dr										
6092 Sandy Knoll Ct	0.05	50	R			From: 29-6090 Ridge Dr					NA			NA		1997
						To: Cul-de-Sac										
6093 Sunny Hill Ct	0.27	330	R			From: 29-6090 Ridge Dr					NA			NA		1997
						To: Cul-de-Sac										
6094 Baymeadow Ct	0.08	90	R			From: Cul-de-Sac					NA			NA		1997
						To: 29-6090 Ridge Dr										
6095 Bellamine Ct	0.16	150	R			From: 29-6090 Ridge Dr					NA			NA		1997
						To: Cul-de-Sac										
6096 Ursline Ct	0.06	60	R			From: 29-6090 Ridge Dr					NA			NA		1997
						To: Cul-de-Sac										
6097 Anna Maria Ct	0.10	120	R			From: Cul-de-Sac					NA			NA		1997
						To: 29-6090 Ridge Dr										
6098 Inghish Mill Dr	0.06	620	R			From: 29-5972 Pensive Lane					NA			NA		09/19/2005
						To: 29-5093 Walker Mill Rd										
6098 Inghish Mill Dr	0.12	260	R			From: 29-6099 Dougal Ct					NA			NA		09/19/2005
						To: Cul-de-Sac										
6098 Inghish Mill Dr	0.31	100	R			From: Cul-de-Sac					NA			NA		1986
						To: Cul-de-Sac										
6099 Dougal Ct	0.05	50	R			From: Cul-de-Sac					NA			NA		1996
						To: 29-6098 Inghish Mill Dr										
6100 Valleyfield Dr	0.17	1100	R			From: 29-6734 Scott St					NA			NA		12/03/2001
						To: 29-7091 Deerlee Dr										
6100 Valleyfield Dr	0.29	1600	R			From: 29-636 Hooes Rd					NA			NA		12/03/2001
						To: 29-6118 Treasure Tree Ct										
6100 Newington Forest Ave	0.08	5000	R			From: 29-6117 Cold Plain Lane					NA			NA		11/27/2001
						To: 29-6108 Winding Way Ct										
6100 Newington Forest Ave	0.09	1600	R			From: 29-6115 Curving Creek Ct					NA			NA		1986
						To: 29-6106 Athena St										
6100 Newington Forest Ave	0.30	4400	R			From: 29-6104 Summer Breeze Lane					NA			NA		11/28/2001
						To: 29-6106 Athena St										
6100 Newington Forest Ave	0.14	4100	R			From: 29-6104 Summer Breeze Lane					NA			NA		11/28/2001
						To: 29-6106 Athena St										
6100 Newington Forest Ave	0.05	2600	R			From: 29-6104 Summer Breeze Lane					NA			NA		1986
						To: 29-6106 Athena St										
6100 Newington Forest Ave	0.22	5100	R			From: 29-641 Pohick Rd					NA			NA		11/27/2001
						To: 29-641 Pohick Rd										

Virginia Department of Transportation
Traffic Engineering Division
2011
Annual Average Daily Traffic Volume Estimates By Section of Route
Fairfax Maintenance Area

Route	Length	AADT	QA	4Tire	Bus	-----Truck-----				QC	K Factor	QK	Dir Factor	AAWDT	QW	Year
						2Axle	3+Axle	1Trail	2Trail							
Fairfax County																
6100	Newington Forest Ave	0.19	1400	R								NA		NA		12/06/2001
6100	Newington Forest Ave	0.09	220	R								NA		NA		12/06/2001
6101	Falling Leaf Rd	0.04	780	R								NA		NA		11/28/2001
6101	Falling Leaf Rd	0.16	300	R								NA		NA		11/28/2001
6101	Falling Leaf Rd	0.03	9	R								NA		NA		1986
6102	Cliff Rock Ct	0.13	230	R								NA		NA		11/28/2001
6103	Hill Stream Ct	0.13	190	R								NA		NA		11/28/2001
6104	Summer Breeze Lane	0.05	1000	R								NA		NA		12/16/2008
6104	Summer Breeze Lane	0.09	1200	R								NA		NA		12/16/2008
6104	Summer Breeze Lane	0.08	2400	R								NA		NA		11/28/2001
6105	Misty Blue Ct	0.10	220	R								NA		NA		11/28/2001
6106	Athena St	0.14	420	R								NA		NA		11/28/2001
6106	Athena St	0.05	370	R								NA		NA		06/21/2000
6107	Marsh Ct	0.04	100	R								NA		NA		11/28/2001
6108	Winding Way Ct	0.13	420	R								NA		NA		11/28/2001
6108	Winding Way Ct	0.05	260	R								NA		NA		1986
6108	Winding Way Ct	0.17	210	R								NA		NA		11/28/2001
6108	Winding Way Ct	0.05	110	R								NA		NA		11/28/2001
6109	Morning Star Ct	0.11	110	R								NA		NA		11/28/2001
6110	Wind Song Ct	0.04	100	R								NA		NA		11/28/2001
6111	Yellow Leaf Ct	0.07	180	R								NA		NA		11/28/2001

Virginia Department of Transportation
Traffic Engineering Division
2011
Annual Average Daily Traffic Volume Estimates By Section of Route
Fairfax Maintenance Area

Route	Length	AADT	QA	4Tire	Bus	-----Truck-----				QC	K Factor	QK	Dir Factor	AAWDT	QW	Year
						2Axle	3+Axle	1Trail	2Trail							
Fairfax County																
(6112) Rainbow Bridge Lane	0.11	230	R								NA		NA			11/28/2001
						From: Dead End										
(6112) Rainbow Bridge Lane	0.07	350	R								NA		NA			11/28/2001
						To: 29-6113 Gold Sky Ct										
(6112) Rainbow Bridge Lane	0.10	1100	R								NA		NA			11/28/2001
						From: 29-6104 Summer Breeze Lane										
(6112) Rainbow Bridge Lane	0.11	300	R								NA		NA			11/28/2001
						From: 29-6114 Winter Blue Ct										
						To: Dead End										
(6113) Gold Sky Ct	0.04	100	R								NA		NA			11/28/2001
						From: Cul-de-Sac										
						To: 29-6112 Rainbow Bridge Lane										
(6114) Winter Blue Ct	0.16	450	R								NA		NA			11/28/2001
						From: Cul-de-Sac										
						To: 29-6112 Rainbow Bridge Lane										
(6115) Curving Creek Ct	0.05	300	R								NA		NA			06/21/2000
						From: Cul-de-Sac										
(6115) Curving Creek Ct	0.10	1900	R								NA		NA			11/27/2001
						From: 29-6116 Rising Creek Lane										
						To: 29-6100										
(6116) Rising Creek Lane	0.14	1200	R								NA		NA			11/27/2001
						From: Cul-de-Sac										
						To: 29-6115 Curving Creek Ct										
(6117) Cold Plain Lane	0.05	220	R								NA		NA			11/27/2001
						From: 29-6100 Newington Forest Ave										
						To: Cold Plain Ct										
(6117) Cold Plain Ct	0.14	240	R								NA		NA			11/28/2001
						From: Dead End										
(6117) Cold Plain Ct	0.13	NA									NA		NA			
						From: Cold Plain Lane										
						To: Dead End										
(6118) Treasure Tree Ct	0.16	830	R								NA		NA			11/28/2001
						From: Cul-de-Sac										
						To: 29-6100										
(6119) Meadow Shire Lane	0.12	420	R								NA		NA			08/31/2005
						From: 29-6122 Trotting Horse Lane										
						To: 29-6196 Edward Dr										
(6119) Meadow Shire Lane	0.12	270	R								NA		NA			08/31/2005
						From: 29-702 Forestville Dr										
(6120) Kelso Rd	0.08	20	R								NA		NA			1986
						From: Dead End										
(6120) Kelso Rd	0.12	660	R								NA		NA			08/31/2005
						From: 29-6121 Brian Jac Lane										
						To: 29-683 Leigh Mill Rd										
(6121) Brian Jac Lane	0.19	120	R								NA		NA			1996
						From: Cul-de-Sac										
						To: 29-6123 Dapple Grey Ct										
(6121) Brian Jac Lane	0.10	490	R								NA		NA			09/19/2005
						From: 29-6122 Trotting Horse Lane										
(6121) Brian Jac Lane	0.32	630	R								NA		NA			09/17/2005
						From: 29-6120 Kelso Rd										
(6122) Trotting Horse Lane	0.09	850	R								NA		NA			08/31/2005
						From: SR 7 Leesburg Pike										
						To: 29-6124 Fairpine Lane										

Virginia Department of Transportation
Traffic Engineering Division
2011
Annual Average Daily Traffic Volume Estimates By Section of Route
Fairfax Maintenance Area

Route	Length	AADT	QA	4Tire	Bus	-----Truck-----				QC	K Factor	QK	Dir Factor	AAWDT	QW	Year
						2Axle	3+Axle	1Trail	2Trail							
Fairfax County																
(6122) Trotting Horse Lane	0.11	1300	R								NA			NA		08/31/2005
						From: 29-6124 Fairpine Lane										
(6122) Trotting Horse Lane	0.12	970	R								NA			NA		08/31/2005
						To: 29-6125 Locust Hill Dr										
(6122) Trotting Horse Lane	0.27	840	R								NA			NA		08/31/2005
						From: 29-6119 Meadow Shire Lane										
(6122) Trotting Horse Lane	0.08	770	R								NA			NA		08/31/2005
						From: 29-6141 Woody Lane										
						To: 29-6121 Brian Jac Lane										
(6123) Dapple Grey Ct	0.15	110	R								NA			NA		1996
						From: Cul-de-Sac										
						To: 29-6121 Brian Jac Lane										
(6124) Fairpine Lane	0.18	400	R								NA			NA		08/31/2005
						From: 29-6122 Trotting Horse Lane										
(6124) Fairpine Lane	0.09	1200	R								NA			NA		05/22/2002
						From: 29-702 Forestville Dr										
						To: Cul-de-Sac										
(6125) Locust Hill Dr	0.05	90	R								NA			NA		1996
						From: Cul-de-Sac										
(6125) Locust Hill Dr	0.31	530	R								NA			NA		08/31/2005
						From: 29-6740 Faulkner Dr										
(6125) Locust Hill Dr	0.39	780	R								NA			NA		08/31/2005
						From: 29-6739 Saugus Ct										
						To: 29-6122 Trotting Horse Lane										
(6126) San Jose Dr	0.09	260	R								NA			NA		1996
						From: 29-5354 Freetown Dr										
						To: 29-6127 Brussels Ct										
(6127) Brussels Ct	0.12	150	R								NA			NA		1996
						From: Dead End										
(6127) Brussels Ct	0.04	70	R								NA			NA		1996
						From: 29-6126 San Jose Dr										
						To: Cul-de-Sac										
(6128) Cutwater Ct	0.04	80	R								NA			NA		1996
						From: Cul-de-Sac										
						To: 29-5753										
(6129) Halyard Lane	0.04	70	R								NA			NA		1996
						From: Cul-de-Sac										
						To: 29-5753										
(6130) Freshaire Dr	0.07	230	R								NA			NA		12/15/2008
						From: 29-4554										
(6130) Freshaire Dr	0.07	240	R								NA			NA		1986
						From: 29-6132 Grass Valley Ct										
(6130) Freshaire Dr	0.07	100	R								NA			NA		12/15/2008
						From: 29-4564										
(6130) Freshaire Dr	0.07	160	R								NA			NA		1986
						From: 29-6131 Huxley Ct										
						To: 29-5258 Applecross Lane										
(6131) Huxley Ct	0.04	40	R								NA			NA		1986
						From: 29-6130 Freshaire Dr										
						To: Cul-de-Sac										
(6132) Grass Valley Ct	0.05	60	R								NA			NA		1986
						From: 29-6130 Freshaire Dr										
						To: Cul-de-Sac										

Virginia Department of Transportation
Traffic Engineering Division
2011
Annual Average Daily Traffic Volume Estimates By Section of Route
Fairfax Maintenance Area

Route	Length	AADT	QA	4Tire	Bus	-----Truck-----				QC	K Factor	QK	Dir Factor	AAWDT	QW	Year
						2Axle	3+Axle	1Trail	2Trail							
Fairfax County																
(6133) Kesley Ct	0.05	40	R								NA			NA		1986
(6134) Tailcoat Ct	0.10	60	R								NA			NA		1986
(6135) Newell Ct	0.06	70	R								NA			NA		1986
(6136) Hayload Ct	0.07	70	R								NA			NA		1986
(6136) Hayload Ct	0.03	30	R								NA			NA		1986
(6137) Flower Tuft Ct	0.04	80	R								NA			NA		1986
(6138) Hamor Lane	0.20	180	R								NA			NA		12/15/2008
(6139) Hanks Pl	0.20	180	R								NA			NA		12/15/2008
(6140) Evangel Dr	0.13	110	R								NA			NA		1986
(6141) Woody Lane	0.15	140	R								NA			NA		1996
(6142) Westwood Forest Dr	0.14	230	R								NA			NA		1997
(6143) Cervantes Lane	0.03	810	R								NA			NA		12/05/2001
(6143) Cervantes Lane	0.08	510	R								NA			NA		12/05/2001
(6143) Cervantes Lane	0.07	650	R								NA			NA		12/05/2001
(6144) Fishermans Lane	0.05	70	R								NA			NA		12/03/2001
(6144) Fishermans Lane	0.22	620	R								NA			NA		12/03/2001
(6145) Modisto Lane	0.22	320	R								NA			NA		12/03/2001
(6145) Modisto Lane	0.04	740	R								NA			NA		1986
(6145) Modisto Lane	0.06	590	R								NA			NA		12/05/2001
(6145) Modisto Lane	0.04	60	R								NA			NA		12/03/2001

Virginia Department of Transportation
Traffic Engineering Division
2011
Annual Average Daily Traffic Volume Estimates By Section of Route
Fairfax Maintenance Area

Route	Length	AADT	QA	4Tire	Bus	-----Truck-----				QC	K Factor	QK	Dir Factor	AAWDT	QW	Year
						2Axle	3+Axle	1Trail	2Trail							
Fairfax County																
(6146) Paloma Lane	0.07	150	R								NA		NA			12/03/2001
						From: Dead End										
						To: 29-6147 Paloma Ct										
(6146) Paloma Lane	0.09	350	R								NA		NA			12/05/2001
						From: 29-6145										
(6146) Paloma Lane	0.06	100	R								NA		NA			12/03/2001
						To: Dead End										
(6147) Paloma Ct	0.12	170	R								NA		NA			12/03/2001
						From: 29-6146 Paloma Lane										
						To: Cul-de-Sac										
(6148) Cervantes Ct	0.16	270	R								NA		NA			12/05/2001
						From: 29-6143 Cervantes Lane										
						To: 29-6149 Octavia Ct										
(6148) Cervantes Ct	0.09	150	R								NA		NA			12/03/2001
						To: Cul-de-Sac										
(6149) Octavia Ct	0.05	90	R								NA		NA			12/05/2001
						From: Dead End										
						To: 29-6148 Cervantes Ct										
(6149) Octavia Ct	0.06	180	R								NA		NA			12/05/2001
						From: 29-6295 Maritime Lane										
(6149) Octavia Ct	0.16	240	R								NA		NA			12/03/2001
						To: Dead End										
(6150) Huber Ct	0.05	180	R								NA		NA			10/31/2001
						From: Dead End										
						To: 29-5234 Garretson St										
(6150) Huber Ct	0.11	90	R								NA		NA			10/31/2001
						To: Cul-de-Sac										
(6151) Blarney Stone Dr	0.23	680	R								NA		NA			12/16/2008
						From: 29-4580										
						To: 29-4521 Huntsman Blvd										
(6152) Rosewood Hill Dr	0.05	70	R								NA		NA			1996
						From: Cul-de-Sac										
						To: 29-6153 Chase Hill Ct										
(6152) Rosewood Hill Dr	0.53	610	R								NA		NA			08/30/2005
						To: 29-675 Browns Mill Rd										
(6152) Pennycress Lane	0.14	560	R								NA		NA			08/30/2005
						To: 29-7383 Faust Dr										
(6153) Chase Hill Ct	0.16	190	R								NA		NA			1996
						From: 29-6152										
						To: Cul-de-Sac										
(6154) Country Creek Rd; Virginia Center	0.29	7800	G	99%	0%	1%	0%	0%	C	0.135	F	0.545	8300	G		2011
						From: 29-701 Sutton Rd										
						To: OLD SR 243 Nutley St										
(6155) Bentonbrook Dr	0.13	400	R								NA		NA			09/13/2001
						From: 29-6156 Edenderry Dr										
						To: 29-6994										
(6155) Bentonbrook Dr	0.25	590	R								NA		NA			09/13/2001
						To: 29-620 Braddock Rd										
(6156) Edenderry Dr	0.11	190	R								NA		NA			09/13/2001
						From: Dead End										
						To: 29-6155 Bentonbrook Dr										
(6156) Edenderry Dr	0.05	290	R								NA		NA			09/13/2001
						To: 29-6157 Tydfil Ct										

Virginia Department of Transportation
Traffic Engineering Division
2011
Annual Average Daily Traffic Volume Estimates By Section of Route
Fairfax Maintenance Area

Route	Length	AADT	QA	4Tire	Bus	-----Truck-----				QC	K Factor	QK	Dir Factor	AAWDT	QW	Year
						2Axle	3+Axle	1Trail	2Trail							
Fairfax County																
(6156) Edenderry Dr	0.07	70	R				29-6157 Tydfil Ct				NA			NA		09/13/2001
							Dead End									
(6157) Tydfil Ct	0.17	160	R				29-6156 Edenderry Dr				NA			NA		08/14/2001
							Cul-de-Sac									
(6158) Queens Wood Dr	0.11	490	R				29-651 Guinea Rd				NA			NA		1986
							29-6159 Harrowhill Lane				NA			NA		01/28/2002
(6158) Queens Wood Dr	0.18	390	R				29-6163 Heathwood Ct				NA			NA		01/22/2002
							Cul-de-Sac									
(6159) Harrowhill Lane	0.08	990	R				29-6158 Queens Wood Dr				NA			NA		01/22/2002
							29-7231 Kings Grove Ct				NA			NA		01/22/2002
(6159) Harrowhill Lane	0.36	300	R				Cul-de-Sac									
(6160) Joshua Davis Ct	0.05	40	R				29-4687				NA			NA		1986
							Cul-de-Sac									
(6161) Hill Cumorah Dr	0.06	130	R				29-6162 New Church Ct				NA			NA		1986
							29-4687 Colton St									
(6162) New Church Ct	0.11	50	R				Dead End				NA			NA		1986
							Dead End									
(6163) Heathwood Ct	0.07	610	R				29-652 Twinbrook Rd				NA			NA		01/28/2002
							29-6158 Queens Wood Dr				NA			NA		01/22/2002
(6163) Heathwood Ct	0.05	90	R				Cul-de-Sac									
(6164) Courthouse Woods Ct	0.14	160	R				Cul-de-Sac				NA			NA		1997
							29-783									
(6165) Oakton Glen Dr	0.17	1300	R				SR 123 Chain Bridge Rd				NA			NA		1997
							29-6166 Glencroft Rd				NA			NA		1997
(6165) Oakton Glen Dr	0.35	930	R				29-6167				NA			NA		1997
							29-2068				NA			NA		1997
(6165) Oakton Glen Dr	0.10	120	R				Cul-de-Sac									
(6166) Glencroft Rd	0.17	NA					Cul-de-Sac				NA			NA		
							29-7039 Oakley Ct				NA			NA		1997
(6166) Glencroft Rd	0.08	190	R				29-7038 Glencroft Ct				NA			NA		1997
							29-6165 Oakton Glen Rd									
(6167) Glenoak Ct	0.06	70	R				29-6165 Oakton Glen Dr				NA			NA		1997
							Cul-de-Sac									

Virginia Department of Transportation
Traffic Engineering Division
2011
Annual Average Daily Traffic Volume Estimates By Section of Route
Fairfax Maintenance Area

Route	Length	AADT	QA	4Tire	Bus	-----Truck-----				QC	K Factor	QK	Dir Factor	AAWDT	QW	Year
						2Axle	3+Axle	1Trail	2Trail							
Fairfax County																
(6168) Oakledge Ct	0.15	200	R			From: Cul-de-Sac To: 29-2068					NA			NA		1997
(6169) Kipp Ct	0.13	1600	R			From: 29-5130 Paynes Church Dr To: 29-654 Zion Dr					NA			NA		1986
(6170) Saint Helena Dr	0.32	120	R			From: Cul-de-Sac To: 0.19 ME 29-7049					NA			NA		1997
(6170) Saint Helena Dr	0.09	310	R			From: 29-5453 To: 29-5453					NA			NA		1997
(6171) Fairfax Ridge Rd	0.37	2800	R			From: 29-665; 29-5975 To: 29-665 Waples Mill Rd					NA			NA		06/21/2005
(6172) Dove Nest Ct	0.06	70	R			From: 29-2602 Jackson St To: Cul-de-Sac					NA			NA		01/22/2002
(6173) Willow Pond Lane	0.10	650	R			From: 29-2602 Jackson St To: 29-6177 Bakersville Lane					NA			NA		1986
(6173) Willow Pond Lane	0.09	190	R			From: 29-6177 Bakersville Lane To: Cul-de-Sac					NA			NA		01/22/2002
(6174) Wax Myrtle Ct	0.11	100	R			From: 29-5825 Mount Burnside Way To: Cul-de-Sac					NA			NA		1986
(6175) Fox Lair Dr	0.03	40	R			From: Dead End To: 29-5825 Mount Burnside Way					NA			NA		1986
(6175) Fox Lair Dr	0.16	400	R			From: 29-5825 Mount Burnside Way To: 29-6176 De Soto St					NA			NA		1986
(6175) Fox Lair Dr	0.11	310	R			From: 29-6176 De Soto St To: Dead End					NA			NA		1986
(6176) De Soto St	0.09	140	R			From: 29-6175 Fox Lair Dr To: 29-7622 De Soto Ct					NA			NA		1986
(6176) De Soto St	0.08	NA				From: 29-7622 De Soto Ct To: 29-3647 Lake Braddock Dr					NA			NA		
(6177) Bakersville Lane	0.02	510	R			From: 29-6173 Willow Pond Lane To: 0.02 MN 29-6173					NA			NA		1986
(6177) Bakersville Lane	0.21	NA				From: 0.02 MN 29-6173 To: 29-3647 Lake Braddock Dr					NA			NA		
(6178) Beverly Park Dr	0.05	130	R			From: Cul-de-Sac To: 29-6179 Belinger Ct					NA			NA		1986
(6178) Beverly Park Dr	0.21	710	R			From: 29-6179 Belinger Ct To: 29-1393 Lavender Lane					NA			NA		1986
(6178) Beverly Park Dr	0.11	1600	R			From: 29-1393 Lavender Lane To: 29-636; 29-6795					NA			NA		1986
(6179) Belinger Ct	0.03	60	R			From: Cul-de-Sac To: 29-6178 Beverly Park Dr					NA			NA		1986
(6179) Belinger Ct	0.18	480	R			From: 29-6178 Beverly Park Dr To: 29-1393 Lavender Lane					NA			NA		1986

Virginia Department of Transportation
Traffic Engineering Division
2011
Annual Average Daily Traffic Volume Estimates By Section of Route
Fairfax Maintenance Area

Route	Length	AADT	QA	4Tire	Bus	-----Truck-----				QC	K Factor	QK	Dir Factor	AAWDT	QW	Year
						2Axle	3+Axle	1Trail	2Trail							
Fairfax County																
6180 Live Oak Dr	0.03	170	R			From: FR-269 Live Oak Dr					NA			NA		1997
6180 Live Oak Dr	0.15	50	R			To: 29-6181 Rivercrest Dr					NA			NA		1997
						From: Cul-de-Sac										
6181 Rivercrest Dr	0.23	130	R			To: 29-6180 Live Oak Dr					NA			NA		1997
						From: Cul-de-Sac										
6182 Heather Hill Lane	0.04	220	R			To: 29-686 Balls Hill Rd					NA			NA		1997
6182 Heather Hill Lane	0.05	150	R			From: 29-6183 Salt Meadow Lane					NA			NA		1997
						To: 29-6184 Heather Hill Ct										
6183 Salt Meadow Lane	0.09	90	R			From: Dead End					NA			NA		1997
6183 Salt Meadow Lane	0.04	60	R			To: 29-6182 Heather Hill Lane					NA			NA		1997
						From: Dead End										
6184 Heather Hill Ct	0.05	80	R			To: Dead End					NA			NA		1997
6184 Heather Hill Ct	0.06	70	R			From: 29-6182 Heather Hill Lane					NA			NA		1997
						To: Dead End										
6185 Karmich St	0.21	200	R			From: Dead End					NA			NA		10/23/2001
6185 Karmich St	0.11	130	R			To: 29-6192 Karmich Ct					NA			NA		1986
						From: 29-641; 29-6197										
6186 Wendy Ann Ct	0.06	60	R			To: Cul-de-Sac					NA			NA		10/23/2001
						From: 29-641 Fairfax County Pkwy										
6187 Piney Branch Rd	0.29	90	R			To: Cul-de-Sac					NA			NA		1986
6187 Piney Branch Rd	0.43	4900	R			From: FR-903 Lee Hwy Frontage					NA			NA		04/30/2003
						To: US 29 Lee Highway										
6188 Woodbury Knoll Ct	0.06	48	R			To: 29-608 West Ox Rd					NA			NA		10/23/2001
						From: Dead End										
6188 Woodbury Woods Ct	0.06	290	R			To: 29-653 Sideburn Rd					NA			NA		10/23/2001
6188 Woodbury Woods Ct	0.09	180	R			From: 29-6189 Woodbury Woods Pl					NA			NA		10/23/2001
						To: Cul-de-Sac										
6189 Woodbury Woods Pl	0.04	40	R			From: Cul-de-Sac					NA			NA		1986
						To: 29-6188										
6190 Wayfarer Dr	0.04	40	R			To: Cul-de-Sac					NA			NA		07/05/2000
6190 Wayfarer Dr	0.21	590	R			From: 29-6191 Daysailer Dr					NA			NA		11/07/2001
						To: SR 123 Ox Rd										
6191 Daysailer Dr	0.37	480	R			From: Dead End					NA			NA		11/07/2001
						To: 29-6190 Wayfarer Dr										

Virginia Department of Transportation
Traffic Engineering Division
2011
Annual Average Daily Traffic Volume Estimates By Section of Route
Fairfax Maintenance Area

Route	Length	AADT	QA	4Tire	Bus	-----Truck-----				QC	K Factor	QK	Dir Factor	AAWDT	QW	Year
						2Axle	3+Axle	1Trail	2Trail							
Fairfax County																
(6192) Karmich Ct	0.08	40	R								NA		NA			10/23/2001
(6193) Fariba Ct	0.13	140	R								NA		NA			1997
(6194) Myra Dr	0.06	20	R								NA		NA			1996
(6194) Myra Dr	0.09	140	R								NA		NA			1996
(6194) Myra Dr	0.11	80	R								NA		NA			1996
(6195) Wiesman Ct	0.09	100	R								NA		NA			1996
(6196) Edward Dr	0.18	90	R								NA		NA			1986
(6197) Roberts Pkwy	0.31	9900	G	99%	1%	1%	0%	0%	0%	F	0.099	F	0.521	10000	G	2011
(6197) Roberts Pkwy	0.22	11000	G	99%	1%	1%	0%	0%	0%	F	0.099	F	0.543	11000	G	2011
(6197) Roberts Pkwy	0.69	16000	G	99%	1%	1%	0%	0%	0%	C	0.1	F	0.638	17000	G	2011
(6198) Timberly Lane	0.32	690	R								NA		NA			1997
(6198) Timberly Lane	0.04	430	R								NA		NA			1997
(6199) Timberly Ct	0.13	130	R								NA		NA			1997
(6200) Blueridge View Dr	0.03	860	R								NA		NA			08/24/2000
(6200) Blueridge View Dr	0.24	640	R								NA		NA			1986
(6201) Secret Hollow Lane	0.13	130	R								NA		NA			08/24/2000
(6201) Secret Hollow Lane	0.18	80	R								NA		NA			08/24/2000
(6202) Martins Hundred Dr	0.42	NA									NA		NA			
(6202) Hidden Canyon Rd	0.56	8	R								NA		NA			08/24/2000
(6202) Hidden Canyon Rd	0.03	410	R								NA		NA			11/07/2001
(6202) Hidden Canyon Rd	0.05	500	R								NA		NA			11/07/2001

Virginia Department of Transportation
Traffic Engineering Division
2011
Annual Average Daily Traffic Volume Estimates By Section of Route
Fairfax Maintenance Area

Route	Length	AADT	QA	4Tire	Bus	-----Truck-----				QC	K Factor	QK	Dir Factor	AAWDT	QW	Year	
						2Axle	3+Axle	1Trail	2Trail								
Fairfax County																	
6202	Hidden Canyon Rd	0.04	470	R								NA		NA		10/23/2001	
6202	Hidden Canyon Rd	0.02	490	R								NA		NA		10/23/2001	
6202	Hidden Canyon Rd	0.11	860	R								NA		NA		10/23/2001	
6202	Hidden Canyon Rd	0.32	410	R								NA		NA		10/23/2001	
6203	Riverland Run	0.09	60	R								NA		NA		08/24/2000	
6203	Riverland Run	0.05	10	R								NA		NA		08/24/2000	
6204	Knoll View Pl	0.11	110	R								NA		NA		08/24/2000	
6205	Misty Meadow Way	0.04	40	R								NA		NA		08/24/2000	
6206	Whispering Glen Ct	0.04	60	R								NA		NA		08/24/2000	
6207	Harmony Hill Ct	0.10	120	R								NA		NA		08/24/2000	
6208	Bishopsgate Way	0.70	60	R								NA		NA		1996	
6209	Tottenham Lane	0.11	240	R								NA		NA		09/17/2005	
6210	Bishopsgate Ct	0.06	70	R								NA		NA		1996	
6211	Burywood Lane	0.24	230	R								NA		NA		1996	
6211	Burywood Lane	0.17	120	R								NA		NA		1996	
6212	Silkwood Ct	0.26	NA									NA		NA			
6213	Green Holly Springs Lane	0.06	140	R								NA		NA		08/16/2005	
6214	Green Holly Springs Ct	0.14	200	R								NA		NA		05/22/2002	
6215	Willard Rd	0.73	13000	G	97%	1%	1%	0%	1%	0%	C	0.112	F	0.564	14000	G	2011
6215	Willard Rd	0.06	9400	R								NA		NA		1987	

Virginia Department of Transportation
Traffic Engineering Division
2011
Annual Average Daily Traffic Volume Estimates By Section of Route
Fairfax Maintenance Area

Route	Length	AADT	QA	4Tire	Bus	-----Truck-----				QC	K Factor	QK	Dir Factor	AAWDT	QW	Year
						2Axle	3+Axle	1Trail	2Trail							
Fairfax County																
(6215) Willard Rd	0.13	3700	R								NA		NA			1986
(6215) Willard Rd	0.23	1800	R								NA		NA			1986
(6216) Henninger Ct	0.20	1100	R								NA		NA			1986
(6217) Hazel Park Ct	0.11	1700	R								NA		NA			1986
(6218) Holly Spring Dr	0.17	520	R								NA		NA			09/09/1999
(6218) Holly Spring Dr	0.09	790	R								NA		NA			09/09/1999
(6218) Holly Spring Dr	0.09	940	R								NA		NA			09/09/1999
(6219) Holly Run Ct	0.05	48	R								NA		NA			1996
(6220) Holly Knoll Dr	0.12	25000	G	99%	0%	0%	0%	0%	0%	F	0.104	F	0.812	24000	G	2011
(6220) Holly Knoll Dr	0.74	25000	G	99%	0%	0%	0%	0%	0%	C	0.106	F	0.834	23000	G	2011
(6221) Cup Leaf Holly Court	0.18	610	R								NA		NA			08/16/2005
(6221) Cup Leaf Holly Court	0.40	260	R								NA		NA			08/17/2009
(6222) Holly Knoll Cir	0.28	330	R								NA		NA			09/09/1999
(6222) Holly Knoll Cir	0.38	410	R								NA		NA			09/09/1999
(6223) Cardinal Holly Ct	0.05	20	R								NA		NA			1996
(6224) Rolling Holly Dr	0.24	2500	R								NA		NA			09/09/1999
(6224) Rolling Holly Dr	0.18	1200	R								NA		NA			09/09/1999
(6224) Rolling Holly Dr	0.13	420	R								NA		NA			09/09/1999
(6224) Rolling Holly Dr	0.11	48	R								NA		NA			09/09/1999
(6225) Butter Churn Dr	0.11	NA									NA		NA			
(6225) Butter Churn Dr	0.08	810	R								NA		NA			06/21/2005

Virginia Department of Transportation
Traffic Engineering Division
2011
Annual Average Daily Traffic Volume Estimates By Section of Route
Fairfax Maintenance Area

Route	Length	AADT	QA	4Tire	Bus	-----Truck-----				QC	K Factor	QK	Dir Factor	AAWDT	QW	Year
						2Axle	3+Axle	1Trail	2Trail							
Fairfax County																
(6225) Butter Churn Dr	0.09	1100	R								NA			NA		06/21/2005
(6225) Butter Churn Dr	0.06	830	R								NA			NA		1997
(6225) Butter Churn Dr	0.07	730	R								NA			NA		1997
(6225) Butter Churn Dr	0.06	120	R								NA			NA		07/28/2005
(6225) Butter Churn Dr	0.06	140	R								NA			NA		07/28/2005
(6226) Butter Churn Ct	0.04	50	R								NA			NA		1996
(6227) Forty Oaks Dr	0.02	8	R								NA			NA		1997
(6227) Forty Oaks Dr	0.03	70	R								NA			NA		1997
(6227) Forty Oaks Dr	0.05	850	R								NA			NA		1997
(6227) Forty Oaks Dr	0.08	960	R								NA			NA		1997
(6227) Forty Oaks Dr	0.08	1200	R								NA			NA		1997
(6227) Forty Oaks Dr	0.12	350	R								NA			NA		07/14/2005
(6228) Rock Chapel Rd	0.18	160	R								NA			NA		1996
(6228) Rock Chapel Rd	0.04	290	R								NA			NA		07/21/2005
(6228) Rock Chapel Rd	0.08	400	R								NA			NA		07/21/2005
(6228) Rock Chapel Rd	0.13	700	R								NA			NA		07/21/2005
(6228) Rock Chapel Rd	0.06	150	R								NA			NA		07/21/2005
(6228) Rock Chapel Rd	0.13	310	R								NA			NA		07/21/2005
(6228) Rock Chapel Rd	0.05	60	R								NA			NA		1986
(6228) Rock Chapel Rd	0.02	590	R								NA			NA		07/21/2005
(6229) Stone Church Ct	0.03	30	R								NA			NA		1986
(6230) Walker Lake Dr	0.53	250	R								NA			NA		1996
(6231) Falcon Ridge Rd	0.44	140	R								NA			NA		1986

Virginia Department of Transportation
Traffic Engineering Division
2011
Annual Average Daily Traffic Volume Estimates By Section of Route
Fairfax Maintenance Area

Route	Length	AADT	QA	4Tire	Bus	-----Truck-----				QC	K Factor	QK	Dir Factor	AAWDT	QW	Year
						2Axle	3+Axle	1Trail	2Trail							
Fairfax County																
(6231) Falcon Ridge Rd	0.37	140	R			From: 29-8032 Harewood Ct					NA		NA			1986
						To: 29-8277 Windy Hollow Rd										
(6232) Wilbur Ct	0.08	140	R			From: 29-4521 Huntsman Blvd					NA		NA			12/03/2001
						To: Cul-de-Sac										
(6233) Norwegian Mill Ct	0.11	110	R			From: 29-5977 History Dr					NA		NA			05/22/2002
						To: Cul-de-Sac										
(6234) Schindel Ct	0.06	40	R			From: 29-6235 Riva Ridge Dr					NA		NA			1996
						To: Cul-de-Sac										
(6235) Riva Ridge Dr	0.16	790	R			From: SR 7 Leesburg Pike					NA		NA			09/13/2005
						To: 29-6236 Kettle Pond Lane										
(6235) Riva Ridge Dr	0.14	860	R			From: 29-6236 Kettle Pond Lane					NA		NA			09/13/2005
						To: 29-6237 Morningwood Lane										
(6235) Riva Ridge Dr	0.26	780	R			From: 29-6237 Morningwood Lane					NA		NA			09/13/2005
						To: 29-6234 Schindel Ct										
(6235) Riva Ridge Dr	0.69	710	R			From: 29-6234 Schindel Ct					NA		NA			09/13/2005
						To: 29-6238 Wynkoop Dr										
(6236) Kettle Pond Lane	0.30	190	R			From: Dead End					NA		NA			1996
						To: 29-6235 Riva Ridge Dr										
(6237) Morningwood Lane	0.12	170	R			From: 29-6235 Riva Ridge Dr					NA		NA			1996
						To: 0.12 ME 29-6235										
(6237) Morningwood Lane	0.07	47	R			From: 0.12 ME 29-6235					NA		NA			1996
						To: Cul-de-Sac										
(6238) Wynkoop Dr	0.19	160	R			From: Dead End					NA		NA			1996
						To: 29-6240 Van Dusen Ct										
(6238) Wynkoop Dr	0.04	300	R			From: 29-6240 Van Dusen Ct					NA		NA			09/13/2005
						To: 29-6235 Riva Ridge Dr										
(6238) Wynkoop Dr	0.22	980	R			From: 29-6235 Riva Ridge Dr					NA		NA			09/13/2005
						To: 29-6239 McMillen Ct										
(6238) Wynkoop Dr	0.04	1200	R			From: 29-6239 McMillen Ct					NA		NA			09/13/2005
						To: 29-674 Springvale Rd										
(6239) McMillen Ct	0.12	140	R			From: Cul-de-Sac					NA		NA			1996
						To: 29-6238 Wynkoop Dr										
(6240) Van Dusen Ct	0.07	70	R			From: 29-6238 Wynkoop Dr					NA		NA			1996
						To: Cul-de-Sac										
(6241) Kedge Dr	0.12	820	R			From: 29-673 Lawyers Rd					NA		NA			10/05/2005
						To: 29-4392 Meadow Valley Dr										
(6241) Kedge Dr	0.11	360	R			From: 29-4392 Meadow Valley Dr					NA		NA			10/05/2005
						To: 29-6242 Kedge Ct										
(6241) Kedge Dr	0.13	180	R			From: 29-6242 Kedge Ct					NA		NA			1996
						To: Cul-de-Sac										
(6242) Kedge Ct	0.06	100	R			From: Cul-de-Sac					NA		NA			1996
						To: 29-6241 Kedge Dr										

Virginia Department of Transportation
Traffic Engineering Division
2011
Annual Average Daily Traffic Volume Estimates By Section of Route
Fairfax Maintenance Area

Route	Length	AADT	QA	4Tire	Bus	-----Truck-----				QC	K Factor	QK	Dir Factor	AAWDT	QW	Year
						2Axle	3+Axle	1Trail	2Trail							
Fairfax County																
6243 Maritime Ct	0.14	210	R								NA		NA			12/03/2001
6244 Woodland Ridge Dr	0.09	90	R								NA		NA			1986
6244 Woodland Ridge Dr	0.10	250	R								NA		NA			1986
6244 Woodland Ridge Dr	0.13	6200	R								NA		NA			04/10/2003
6245 Woodland Ridge Ct	0.09	90	R								NA		NA			1986
6246	0.03	20	R								NA		NA			09/08/2000
6246	0.03	10	R								NA		NA			09/08/2000
6247	0.01	40	R								NA		NA			09/08/2000
6248 Walnut Knoll Dr	0.16	140	R								NA		NA			1986
6249 Wind Haven Way	0.21	60	R								NA		NA			1986
6250 Shellbark Pl	0.07	110	R								NA		NA			1996
6251 Powells Tavern Pl	0.05	100	R								NA		NA			1996
6251 Powells Tavern Pl	0.08	1300	R								NA		NA			07/18/2005
6251 Powells Tavern Pl	0.42	1300	R								NA		NA			07/18/2005
6251 Powells Tavern Pl	0.54	5400	R								NA		NA			06/21/2005
6252 Longleaf Lane	0.07	190	R								NA		NA			1996
6252 Longleaf Lane	0.09	140	R								NA		NA			07/21/2005
6252 Longleaf Lane	0.21	220	R								NA		NA			07/21/2005
6253 Reams Station Pl	0.04	90	R								NA		NA			1996
6254 Sayers Creek Lane	0.10	150	R								NA		NA			1996
6254 Sayers Creek Lane	0.09	180	R								NA		NA			07/21/2005

Virginia Department of Transportation
Traffic Engineering Division
2011
Annual Average Daily Traffic Volume Estimates By Section of Route
Fairfax Maintenance Area

Route	Length	AADT	QA	4Tire	Bus	-----Truck-----				QC	K Factor	QK	Dir Factor	AAWDT	QW	Year
						2Axle	3+Axle	1Trail	2Trail							
Fairfax County																
6254 Sayers Creek Lane	0.07	120	R			From: 29-5381 Millikens Bend Rd					NA			NA		07/21/2005
						To: 29-6255 Old Dorm Pl										
6255 Old Dorm Pl	0.06	100	R			From: Dead End					NA			NA		1996
						To: 29-6254										
6255 Old Dorm Pl	0.04	60	R			From: Dead End					NA			NA		1996
						To: Dead End										
6256 Briery River Ter	0.05	70	R			From: Dead End					NA			NA		1996
						To: 29-6252 Longleaf Lane										
6256 Briery River Ter	0.08	100	R			From: Dead End					NA			NA		1996
						To: Dead End										
6257 Whitefur Lane	0.06	100	R			From: Cul-de-Sac					NA			NA		1996
						To: 29-5389										
6258 Builders Rd	0.12	120	R			From: Cul-de-Sac					NA			NA		1996
						To: 29-6277 Winterwood Pl										
6258 Builders Rd	0.06	210	R			From: 29-6276 Attorney Ct					NA			NA		07/25/2005
						To: 29-5380 Hiddenbrook Dr										
6258 Builders Rd	0.05	340	R			From: 29-5389					NA			NA		07/25/2005
						To: 29-6262										
6258 Builders Rd	0.10	870	R			From: 29-6261 E, Nathan Lane					NA			NA		07/26/2005
						To: 29-6261 W, Nathan Lane										
6258 Builders Rd	0.03	2300	R			From: 29-6259					NA			NA		07/26/2005
						To: 29-679 Crestview Dr										
6258 Builders Rd	0.04	590	R			From: 29-6714 Whitewood Lane					NA			NA		07/26/2005
						To: Cul-de-Sac										
6259 Fantasia Circle	0.07	40	R			From: 29-6270 Eldridge Lane					NA			NA		1986
						To: 29-6260 Taustin Lane										
6259 Fantasia Circle	0.07	240	R			From: 29-6258 Builders Rd					NA			NA		08/10/2005
						To: 29-7330 Flagship Ave										
6259 Fantasia Circle	0.05	340	R			From: 0.08 MN 29-5389					NA			NA		08/10/2005
						To: 29-5380 Hiddenbrook Dr										
6259 Fantasia Dr	0.23	1800	R			From: 29-6278 Little Stones Lane					NA			NA		08/10/2005
						To: 29-6278 Little Stones Lane										

Virginia Department of Transportation
Traffic Engineering Division
2011
Annual Average Daily Traffic Volume Estimates By Section of Route
Fairfax Maintenance Area

Route	Length	AADT	QA	4Tire	Bus	-----Truck-----				QC	K Factor	QK	Dir Factor	AAWDT	QW	Year
						2Axle	3+Axle	1Trail	2Trail							
Fairfax County																
(6259) Fantasia Dr	0.06	80	R			From: 29-6278 Little Stones Lane					NA			NA		08/10/2005
(6259) Fantasia Dr	0.04	30	R			To: 29-6279 Bayou Dr					NA			NA		1996
						To: Dead End										
(6260) Taustin Lane	0.26	310	R			From: 29-6259					NA			NA		07/14/2005
						To: 29-5389										
(6261) Nathan Lane	0.16	1100	R			From: 29-5389					NA			NA		06/26/2005
(6261) Nathan Lane	0.05	370	R			To: 29-6258					NA			NA		07/18/2005
(6261) Nathan Lane	0.06	310	R			From: 29-6263 Nathan Ct					NA			NA		07/18/2005
(6261) Nathan Lane	0.04	240	R			To: 29-6264 Scranton Ct					NA			NA		07/18/2005
(6261) Nathan Lane	0.11	NA				From: 29-6271 Lady Fairfax Cir					NA			NA		
						To: Cul-de-Sac										
(6262) Builders Court	0.04	40	R			From: Dead End					NA			NA		1997
(6262) Permit Court	0.13	110	R			To: 29-6258 Builders Rd					NA			NA		1997
						To: Cul-de-Sac										
(6263) Nathan Ct	0.06	80	R			From: Cul-de-Sac					NA			NA		1997
						To: 29-6261 Nathan Lane										
(6264) Scranton Ct	0.06	80	R			From: Cul-de-Sac					NA			NA		1997
						To: 29-6261 Nathan Lane										
(6265) Cub Run Rd	0.70	910	R			From: 29-609 S, Pleasant Valley Rd					NA			NA		12/03/2001
(6265) Cub Run Rd	0.06	500	R			To: 29-6613 Bicentennial Ct					NA			NA		12/03/2001
(6265) Cub Run Rd	0.08	620	R			To: 29-6612 Bannon Hill Ct					NA			NA		12/03/2001
(6265) Cub Run Rd	0.10	700	R			To: 29-6610 EAST					NA			NA		12/03/2001
(6265) Cub Run Rd	0.09	1800	R			To: 29-6268 General Stevens Ct					NA			NA		12/03/2001
(6265) Cub Run Rd	0.06	1700	R			From: 29-6267 General Kearny Ct					NA			NA		12/03/2001
(6265) Cub Run Rd	0.11	2500	R			To: 29-6266 N, Silas Hutchinson Dr					NA			NA		12/03/2001
						To: 29-609 N, Pleasant Valley Rd										
(6266) Silas Hutchinson Dr	0.26	30	R			From: Dead End					NA			NA		12/03/2001
(6266) Silas Hutchinson Dr	0.22	480	R			To: 29-7560 Philip Lee Rd					NA			NA		12/03/2001
(6266) Silas Hutchinson Dr	0.12	950	R			To: 29-6610					NA			NA		12/03/2001
						To: 29-6265 Cub Run Rd										

Virginia Department of Transportation
Traffic Engineering Division
2011
Annual Average Daily Traffic Volume Estimates By Section of Route
Fairfax Maintenance Area

Route	Length	AADT	QA	4Tire	Bus	-----Truck-----				QC	K Factor	QK	Dir Factor	AAWDT	QW	Year
						2Axle	3+Axle	1Trail	2Trail							
Fairfax County																
(6266) Silas Hutchinson Dr	0.13	120	R			From: 29-6265 Cub Run Rd					NA		NA			12/03/2001
						To: Cul-de-Sac										
(6267) General Kearny Ct	0.14	320	R			From: 29-6265 Cub Run Rd					NA		NA			08/24/2000
						To: Cul-de-Sac										
(6268) General Stevens Ct	0.08	220	R			From: 0.08 MW 29-6265					NA		NA			08/24/2000
(6268) General Stevens Ct	0.11	280	R			From: 29-6265 Cub Run Rd					NA		NA			08/24/2000
						To: Dead End										
(6269) Charnita Ct	0.13	120	R			From: Cul-de-Sac					NA		NA			1996
						To: 29-5940 Squaw Valley Dr										
(6270) Eldridge Lane	0.06	480	R			From: 29-679 Crestview Dr					NA		NA			07/18/2005
						To: 29-6259										
(6271) Lady Fairfax Cir	0.07	100	R			From: Cul-de-Sac					NA		NA			1997
						To: 29-6261 Nathan Lane										
(6272) Nureyev Lane	0.03	370	R			From: 29-5389					NA		NA			07/18/2005
(6272) Nureyev Lane	0.06	430	R			From: 29-6273 Sadlers Wells Ct					NA		NA			07/18/2005
(6272) Nureyev Lane	0.04	470	R			From: 29-6274 Folley Lick Ct					NA		NA			1986
						To: 29-5380 Hiddenbrook Dr										
(6273) Sadlers Wells Ct	0.14	140	R			From: 29-6272 Nureyev Lane					NA		NA			1996
						To: Cul-de-Sac										
(6274) Folley Lick Ct	0.13	140	R			From: 29-6272 Nureyev Lane					NA		NA			1996
						To: Cul-de-Sac										
(6275) Bayou Ct	0.05	50	R			From: Cul-de-Sac					NA		NA			1997
						To: 29-6279 Bayou Dr										
(6276) Attorney Ct	0.05	30	R			From: 29-6258					NA		NA			1986
						To: Cul-de-Sac										
(6277) Winterwood Pl	0.11	150	R			From: 29-6258					NA		NA			1996
						To: Dead End										
(6278) Little Stones Lane	0.11	100	R			From: 29-5380 Hiddenbrook Dr					NA		NA			1997
						To: 29-6259										
(6279) Bayou Dr	0.05	250	R			From: 29-5380 Hiddenbrook Dr					NA		NA			07/18/2005
(6279) Bayou Dr	0.06	80	R			From: 29-6275 Bayou Ct					NA		NA			07/18/2005
						To: 29-6259										
(6280) Rich Meadow Dr	0.11	510	R			From: 29-602 Seneca Rd					NA		NA			08/16/2005
(6280) Rich Meadow Dr	0.63	380	R			From: 29-6281 Crown Meadow Dr					NA		NA			08/16/2005
						To: 29-6282 Richland Valley Dr										

Virginia Department of Transportation
Traffic Engineering Division
2011
Annual Average Daily Traffic Volume Estimates By Section of Route
Fairfax Maintenance Area

Route	Length	AADT	QA	4Tire	Bus	-----Truck-----				QC	K Factor	QK	Dir Factor	AAWDT	QW	Year
						2Axle	3+Axle	1Trail	2Trail							
Fairfax County																
6280 Rich Meadow Dr	0.29	120	R			From: 29-6282 Richland Valley Dr					NA			NA		1996
						To: Cul-de-Sac										
6281 Crown Meadow Dr	0.36	140	R			From: 29-6280 Rich Meadow Dr					NA			NA		1996
						To: Cul-de-Sac										
6282 Richland Valley Dr	0.21	100	R			From: 29-6280 Rich Meadow Dr					NA			NA		1996
						To: Cul-de-Sac										
6283 Thunderhill Ct	0.17	170	R			From: 29-681 Walker Rd					NA			NA		1996
						To: Cul-de-Sac										
6284 Euphrates Ct	0.05	110	R			From: 29-4756					NA			NA		07/23/2001
						To: Cul-de-Sac										
6285 Graypine Pl	0.07	80	R			From: Cul-de-Sac					NA			NA		1996
						To: 29-5389										
6286 Monalaine Ct	0.13	60	R			From: Cul-de-Sac					NA			NA		1996
						To: 29-603 Beach Mill Rd										
6288 Ramesses Ct	0.19	340	R			From: Cul-de-Sac					NA			NA		1996
						To: 29-6651 Kinross Cir										
6289 Nubian Ct	0.14	140	R			From: Cul-de-Sac					NA			NA		1996
						To: 29-6288 Ramesses Ct										
6290 Arnon Ridge Ct	0.23	100	R			From: Cul-de-Sac					NA			NA		1996
						To: 29-682 Arnon Chapel Rd										
6291 Seabrook Lane	0.33	670	R			From: Dead End					NA			NA		12/04/2001
						To: 29-6298 Seacraft Ct										
6291 Seabrook Lane	0.04	NA				From: 29-6298 Seacraft Ct					NA			NA		
						To: 29-7599 Middleford Rd										
6291 Seabrook Lane	0.09	130	R			From: 29-7599 Middleford Rd					NA			NA		05/01/2003
						To: Cul-de-Sac										
6292 Shadowlake Way	0.43	270	R			From: 29-6293 Bertito Lane					NA			NA		12/04/2001
						To: Cul-de-Sac										
6293 Bertito Lane	0.08	140	R			From: 29-6295 Maritime Lane					NA			NA		1986
						To: 29-6294 Renshaw Ct										
6293 Bertito Lane	0.18	NA				From: 29-6294 Renshaw Ct					NA			NA		
						To: Cul-de-Sac										
6294 Renshaw Ct	0.05	60	R			From: Cul-de-Sac					NA			NA		1986
						To: 29-6293 Bertito Lane										
6295 Maritime Lane	0.10	NA				From: Cul-de-Sac					NA			NA		
						To: 29-636 Hoes Rd; 29-6291 Seabrook Lane										
6295 Maritime Lane	0.23	570	R			From: 29-636 Hoes Rd; 29-6291 Seabrook Lane					NA			NA		12/04/2001
						To: 29-6243 Maritime Ct										
6295 Maritime Lane	0.06	460	R			From: 29-6243 Maritime Ct					NA			NA		12/04/2001
						To: 29-6297 Penn Manor Ct										

Virginia Department of Transportation
Traffic Engineering Division
2011
Annual Average Daily Traffic Volume Estimates By Section of Route
Fairfax Maintenance Area

Route	Length	AADT	QA	4Tire	Bus	-----Truck-----				QC	K Factor	QK	Dir Factor	AAWDT	QW	Year
						2Axle	3+Axle	1Trail	2Trail							
Fairfax County																
6295 Maritime Lane	0.03	410	R									NA		NA		12/04/2001
6295 Maritime Lane	0.08	560	R									NA		NA		12/05/2001
6295 Maritime Lane	0.02	670	R									NA		NA		1986
6295 Maritime Lane	0.15	390	R									NA		NA		12/05/2001
6295 Maritime Lane	0.11	160	R									NA		NA		12/03/2001
6296 Peoria Ct	0.16	45	R									NA		NA		1986
6297 Penn Manor Ct	0.11	170	R									NA		NA		12/03/2001
6298 Seacraft Ct	0.08	150	R									NA		NA		12/03/2001
6299 Forest Lake Dr	0.36	140	R									NA		NA		1986
6300 Folkstone Dr	0.07	80	R									NA		NA		1996
6300 Folkstone Dr	0.14	440	R									NA		NA		08/08/2005
6300 Folkstone Dr	0.09	640	R									NA		NA		08/08/2005
6300 Folkstone Dr	0.16	720	R									NA		NA		08/08/2005
6300 Folkstone Dr	0.51	1200	R									NA		NA		08/08/2005
6301 Castlevine Ct	0.11	300	R									NA		NA		08/08/2005
6302 Promenade Pl	0.06	90	R									NA		NA		1996
6303 Millstream Ct	0.05	50	R									NA		NA		1996
6304 Bronzegate Ct	0.13	40	R									NA		NA		1996
6305 Denmark Dr	0.06	90	R									NA		NA		1996
6306 Oakhampton Pl	0.05	450	R									NA		NA		1996
6306 Oakhampton Pl	0.16	260	R									NA		NA		1996

Virginia Department of Transportation
Traffic Engineering Division
2011
Annual Average Daily Traffic Volume Estimates By Section of Route
Fairfax Maintenance Area

Route	Length	AADT	QA	4Tire	Bus	-----Truck-----				QC	K Factor	QK	Dir Factor	AAWDT	QW	Year
						2Axle	3+Axle	1Trail	2Trail							
Fairfax County																
6307	Brofferton Ct	0.08	140	R										NA		1996
6308	Daniel Webster Dr	0.05	280	R										NA		1996
6308	Seskey Glen Ct	0.06	280	R										NA		1996
6309	Wendell Holmes Rd	0.18	260	R										NA		1996
6309	Wendell Holmes Rd	0.03	10	R										NA		1996
6310	Pinecrest View Ct	0.06	80	R										NA		1996
6311	Magna Carta Rd	0.10	620	R										NA		07/28/2005
6311	Magna Carta Rd	0.06	690	R										NA		07/28/2005
6311	Magna Carta Rd	0.17	1000	R										NA		07/28/2005
6311	Magna Carta Rd	0.11	910	R										NA		1997
6311	Magna Carta Rd	0.09	560	R										NA		1997
6311	Magna Carta Rd	0.09	790	R										NA		1997
6311	Magna Carta Rd	0.07	1100	R										NA		1997
6311	Magna Carta Rd	0.04	1300	R										NA		1997
6312	Arnsley Dr	0.07	450	R										NA		07/28/2005
6313	Arnsley Ct	0.08	140	R										NA		1996
6313	Arnsley Ct	0.08	90	R										NA		1996
6314	Congreve Ct	0.10	100	R										NA		1996
6315	Timber Wood Way	0.09	100	R										NA		1996
6315	Timber Wood Way	0.06	200	R										NA		08/10/2005
6315	Timber Wood Way	0.07	300	R										NA		08/10/2005
6315	Timber Wood Way	0.02	310	R										NA		1996

Virginia Department of Transportation
Traffic Engineering Division
2011
Annual Average Daily Traffic Volume Estimates By Section of Route
Fairfax Maintenance Area

Route	Length	AADT	QA	4Tire	Bus	-----Truck-----				QC	K Factor	QK	Dir Factor	AAWDT	QW	Year
						2Axle	3+Axle	1Trail	2Trail							
Fairfax County																
6315 Timber Wood Way	0.31	390	R			From: 0.02 ME 29-5342					NA			NA		08/10/2005
						To: 29-608 West Ox Rd										
6316 Granite Wood Ct	0.05	50	R			From: Cul-de-Sac					NA			NA		1996
						To: 29-6315 Timber Wood Way										
6317 Crystal Wood Ct	0.05	49	R			From: Cul-de-Sac					NA			NA		1996
						To: 29-6315 Timber Wood Way										
6318 North Park St	0.06	NA				From: Cul-de-Sac					NA			NA		
						To: 29-8847, North Park Ct										
6318 North Park St	0.11	NA				From: 29-936 Sandburg St					NA			NA		
						To: 29-6319 Ithaca St										
6318 North Park St	0.08	110	R			From: 29-6319 Ithaca St					NA			NA		1997
						To: 29-8144 Lellah Ct										
6318 North Park St	0.03	220	R			From: 29-8144 Lellah Ct					NA			NA		11/07/2005
						To: Cul-de-Sac										
6318 North Park St	0.06	NA				From: Cul-de-Sac					NA			NA		
						To: Dead End										
6319 Ithaca St	0.05	200	R			From: 29-6322 Woodcroft Ct					NA			NA		1986
						To: Dead End; Gap										
6319 Ithaca St	0.03	760	R			From: Dead End; Gap					NA			NA		11/02/2005
						To: 29-6318 North Park St										
6319 Ithaca St	0.01	290	R			From: 29-6318 North Park St					NA			NA		11/02/2005
						To: 29-669 Stuart Mill Rd										
6320 Ayreshire Rd	0.17	380	R			From: 29-669 Stuart Mill Rd					NA			NA		08/17/2005
						To: 29-6321 Bree Hill Rd										
6320 Ayreshire Rd	0.09	140	R			From: 29-6321 Bree Hill Rd					NA			NA		1996
						To: Cul-de-Sac										
6321 Bree Hill Rd	0.14	180	R			From: Cul-de-Sac					NA			NA		1996
						To: 29-6320 Ayreshire Rd										
6321 Bree Hill Rd	0.22	200	R			From: 29-6320 Ayreshire Rd					NA			NA		1996
						To: Dead End										
6322 Woodcroft Ct	0.05	50	R			From: 29-6319 Ithaca St					NA			NA		1997
						To: Cul-de-Sac										
6323 Betsy Lane	0.21	210	R			From: Cul-de-Sac					NA			NA		1996
						To: 29-669 Bennett Rd										
6324 Meadowood Dr	0.23	90	R			From: 29-669 Bennett Rd					NA			NA		1997
						To: 29-677 Hunter Station Rd										
6325 Cross School Rd	0.31	1100	R			From: 29-6329 S, Midsummer Dr					NA			NA		08/24/2005
						To: 29-6326 Ramstead Lane										
6325 Cross School Rd	0.03	370	R			From: 29-6326 Ramstead Lane					NA			NA		08/24/2005
						To: 29-6329 N, Midsummer Dr										
6325 Cross School Rd	0.27	310	R			From: 29-6329 N, Midsummer Dr					NA			NA		09/24/2005
						To: 29-5320 Sunrise Valley Dr										

Virginia Department of Transportation
Traffic Engineering Division
2011
Annual Average Daily Traffic Volume Estimates By Section of Route
Fairfax Maintenance Area

Route	Length	AADT	QA	4Tire	Bus	-----Truck-----				QC	K Factor	QK	Dir Factor	AAWDT	QW	Year
						2Axle	3+Axle	1Trail	2Trail							
Fairfax County																
(6326) Ramstead Lane	0.08	90	R			From: 29-6325					NA			NA		1996
						To: Cul-de-Sac										
(6327) Wintergreen Ct	0.06	100	R			From: Cul-de-Sac					NA			NA		1996
						To: 29-6329 Midsummer Dr										
(6328) Dayflower Ct	0.10	120	R			From: 29-6329 Midsummer Dr					NA			NA		1996
						To: Cul-de-Sac										
(6329) Midsummer Dr	0.10	140	R			From: Dead End					NA			NA		1996
						To: 29-6325 SOUTH										
(6329) Midsummer Dr	0.25	190	R			From: 29-6325 SOUTH					NA			NA		08/24/2005
						To: 29-6328 Dayflower Ct										
(6329) Midsummer Dr	0.05	410	R			From: 29-6328 Dayflower Ct					NA			NA		08/24/2005
						To: 29-6327 Wintergreen Ct										
(6329) Midsummer Dr	0.07	720	R			From: 29-6327 Wintergreen Ct					NA			NA		08/24/2005
						To: 29-6325 NORTH										
(6330) Becontree Lake Dr	0.04	620	R			From: Dead End					NA			NA		1986
						To: 29-4787 Becontree Lane										
(6330) Becontree Lake Dr	0.12	170	R			From: 29-4787 Becontree Lane					NA			NA		1986
						To: Dead End										
(6331) Michael Faraday Ct	0.08	210	R			From: 29-675 Sunset Hills Rd					NA			NA		1986
						To: Cul-de-Sac										
(6332) Barton Hill Rd	0.06	160	R			From: Cul-de-Sac					NA			NA		1996
						To: 29-6334 Quimby Point Lane										
(6332) Barton Hill Rd	0.23	370	R			From: 29-6334 Quimby Point Lane					NA			NA		08/24/2005
						To: 29-6333 Wilder Point Lane										
(6332) Barton Hill Rd	0.25	1200	R			From: 29-6333 Wilder Point Lane					NA			NA		08/24/2005
						To: 29-5320 Sunrise Valley Dr										
(6333) Wilder Point Lane	0.10	100	R			From: 29-5320 Sunrise Valley Dr					NA			NA		1996
						To: Cul-de-Sac										
(6334) Quimby Point Lane	0.06	60	R			From: 29-6332 Barton Hill Rd					NA			NA		1996
						To: Cul-de-Sac										
(6335) Longwood Grove Dr	0.45	550	R			From: 29-828 S, Wiehle Ave					NA			NA		08/29/2005
						To: 29-828 N, Wiehle Ave										
(6336) Mercator Dr	0.05	1900	R			From: 29-5320 Sunrise Valley Dr					NA			NA		04/15/2002
						To: Cul-de-Sac										
(6337) Bowman Towne Dr	0.43	3600	R			From: 29-7414 Towne Center Pkwy					NA			NA		04/11/2002
						To: 29-602 Reston Pkwy										
(6338) Concord Point Lane	0.12	140	R			From: Cul-de-Sac					NA			NA		1996
						To: 29-6335 Longwood Grove Dr										
(6339) Kinship Dr	0.09	90	R			From: Cul-de-Sac					NA			NA		1986
						To: 29-667										

Virginia Department of Transportation
Traffic Engineering Division
2011
Annual Average Daily Traffic Volume Estimates By Section of Route
Fairfax Maintenance Area

Route	Length	AADT	QA	4Tire	Bus	-----Truck-----				QC	K Factor	QK	Dir Factor	AAWDT	QW	Year
						2Axle	3+Axle	1Trail	2Trail							
Fairfax County																
6340 Conquest Pl	0.09	100	R								NA		NA			1986
6341 Fanieul Hall Ct	0.05	90	R								NA		NA			1986
6341 Fanieul Hall Ct	0.07	330	R								NA		NA			07/28/2005
6342 Bexhill Ct	0.05	60	R								NA		NA			1986
6343 Keele Dr	0.13	2100	R								NA		NA			07/28/2005
6344 Etruscan Dr	0.09	160	R								NA		NA			1996
6344 Etruscan Dr	0.14	210	R								NA		NA			1996
6345 Holkein Dr	0.12	160	R								NA		NA			1996
6346 Coronation Rd	0.12	190	R								NA		NA			1996
6347 Armada St	0.05	450	R								NA		NA			07/28/2005
6347 Armada St	0.19	410	R								NA		NA			07/28/2005
6348 Firenze Ct	0.07	90	R								NA		NA			1996
6349 Lyme Bay Dr	0.05	1600	R								NA		NA			07/28/2005
6349 Lyme Bay Dr	0.02	2500	R								NA		NA			04/22/2002
6349 Lyme Bay Dr	0.21	1400	R								NA		NA			07/28/2005
6350 Farthingale Dr	0.17	3600	R								NA		NA			06/21/2005
6350 Farthingale Dr	0.04	1900	R								NA		NA			07/28/2005
6350 Farthingale Dr	0.20	2000	R								NA		NA			07/28/2005
6351 Classic Ct	0.04	90	R								NA		NA			1996
6352 Framingham Ct	0.12	130	R								NA		NA			1986
6352 Framingham Ct	0.17	630	R								NA		NA			07/28/2005

Virginia Department of Transportation
Traffic Engineering Division
2011
Annual Average Daily Traffic Volume Estimates By Section of Route
Fairfax Maintenance Area

Route	Length	AADT	QA	4Tire	Bus	-----Truck-----				QC	K Factor	QK	Dir Factor	AAWDT	QW	Year
						2Axle	3+Axle	1Trail	2Trail							
Fairfax County																
6352 Framingham Ct	0.13	240	R									NA		NA		07/28/2005
6353 Fraternal Ct	0.04	30	R									NA		NA		1986
6353 Fraternal Ct	0.06	120	R									NA		NA		07/28/2005
6354 Taffrail Ct	0.09	120	R									NA		NA		1996
6355 Quartermaster Lane	0.04	340	R									NA		NA		1996
6355 Quartermaster Lane	0.08	220	R									NA		NA		1996
6356 Crows Nest Lane	0.06	90	R									NA		NA		1996
6357 Timberhead Lane	0.12	120	R									NA		NA		1996
6357 Timberhead Lane	0.05	320	R									NA		NA		1997
6357 Timberhead Lane	0.03	970	R									NA		NA		1997
6358 Spinnaker Ct	0.09	160	R									NA		NA		1996
6359 Burgee Ct	0.09	190	R									NA		NA		1997
6360 Spyglass Cove Lane	0.12	150	R									NA		NA		1996
6361 Compass Point Lane	0.08	180	R									NA		NA		1996
6362 Old Quincy Lane	0.15	290	R									NA		NA		04/11/2002
6363 New Dominion Pkwy	0.29	NA										NA		NA		
6363 New Dominion Pkwy	0.47	14000	G									NA		14000	G	2011
6363 Temporary Rd	0.20	11000	G	98%	1%	1%	0%	0%	0%	C	0.091	F	0.619	11000	G	2011
6364 Stone Range Dr	0.08	1300	R									NA		NA		04/15/2003
6365 Stockbridge Lane	0.10	200	R									NA		NA		1996

Virginia Department of Transportation
Traffic Engineering Division
2011
Annual Average Daily Traffic Volume Estimates By Section of Route
Fairfax Maintenance Area

Route	Length	AADT	QA	4Tire	Bus	-----Truck-----				QC	K Factor	QK	Dir Factor	AAWDT	QW	Year
						2Axle	3+Axle	1Trail	2Trail							
Fairfax County																
(6366) York Mills Lane	0.14	240	R			From: 29-6391 Stowe Rd					NA		NA			1996
						To: Cul-de-Sac										
(6367) Cabots Point Lane	0.07	620	R			From: 29-5329 South Lakes Dr					NA		NA			1986
						To: Cul-de-Sac										
(6368) Tatnuck Ct	0.13	50	R			From: 29-7207 New Parkland Dr					NA		NA			1986
						To: Cul-de-Sac										
(6369) Owls Cove Lane	0.19	530	R			From: 29-5373 Ridge Heights Rd					NA		NA			1986
						To: Cul-de-Sac										
(6370) Cedar Cove Ct	0.10	330	R			From: Cul-de-Sac					NA		NA			1986
						To: 29-5329 South Lakes Dr										
(6371) Staley Rd	0.07	360	R			From: 29-5308 Leatherwood Dr					NA		NA			1996
						To: 29-673 Lawyers Rd										
(6371) Staley Rd	0.07	60	R			From: Cul-de-Sac					NA		NA			1996
						To: Cul-de-Sac										
(6372) Labbe Lane	0.12	130	R			From: Cul-de-Sac					NA		NA			1986
						To: 29-698 Cedar Lane										
(6373) Thunder Chase Dr	0.76	940	R			From: 29-8392 Colts Brook Dr					NA		NA			06/22/2005
						To: 29-5320 Sunrise Valley Dr										
(6374) Cross Country Lane	0.08	760	R			From: 29-6375 Stirrup Iron Lane					NA		NA			08/02/2005
						To: 29-6373 Thunder Chase Dr										
(6374) Cross Country Lane	0.10	250	R			From: Cul-de-Sac					NA		NA			08/02/2005
						To: 29-7852 Halter Lane										
(6375) Stirrup Iron Lane	0.05	140	R			From: Dead End					NA		NA			1996
						To: 29-6374 Cross Country Lane										
(6375) Stirrup Iron Lane	0.11	70	R			From: Cul-de-Sac					NA		NA			1996
						To: Cul-de-Sac										
(6376) Hickory Forest Dr	0.20	180	R			From: 29-674 Hunter Mill Rd					NA		NA			1996
						To: Cul-de-Sac										
(6377) Hickory Hollow Lane	0.12	40	R			From: 29-6376 Hickory Forest Dr					NA		NA			1996
						To: Cul-de-Sac										
(6378) Clarks Glen Pl	0.12	330	R			From: Cul-de-Sac					NA		NA			05/09/2002
						To: 29-676 Clarks Crossing Rd										
(6379) Oakton Woods Way	0.20	70	R			From: Cul-de-Sac					NA		NA			1996
						To: 29-671 Stuart Mill Rd										
(6380) Clear Lake Ct	0.07	70	R			From: 29-657 Centreville Rd					NA		NA			1986
						To: Cul-de-Sac										
(6381) Wendover Dr	0.18	80	R			From: Dead End					NA		NA			1996
						To: 29-6382 Bird Rd										
(6381) Wendover Dr	0.05	410	R			From: Cul-de-Sac					NA		NA			1996
						To: 29-3804 Saddle Rd										

Virginia Department of Transportation
Traffic Engineering Division
2011
Annual Average Daily Traffic Volume Estimates By Section of Route
Fairfax Maintenance Area

Route	Length	AADT	QA	4Tire	Bus	-----Truck-----				QC	K Factor	QK	Dir Factor	AAWDT	QW	Year
						2Axle	3+Axle	1Trail	2Trail							
Fairfax County																
6381 Wendover Dr	0.11	450	R									NA		NA		1996
			From: 29-3804 Saddle Rd													
6381 Wendover Dr	0.34	140	R									NA		NA		1996
			From: 29-5713 Round Springs Dr													
			To: Dead End													
6382 Bird Rd	0.06	550	R									NA		NA		05/16/2002
			From: 29-6381													
6382 Bird Rd	0.11	740	R									NA		NA		06/22/2005
			From: 29-7525 Clover Glen Dr													
			To: 29-6754 Spring Branch Dr													
6383 Oliver Cromwell Dr	0.10	320	R									NA		NA		1986
			From: 29-5731 John Milton Dr													
6383 Oliver Cromwell Dr	0.08	120	R									NA		NA		1996
			From: 29-6384 Huntington Dr													
			To: Cul-de-Sac													
6384 Huntington Dr	0.08	200	R									NA		NA		1996
			From: 29-6383 Oliver Cromwell Dr													
6384 Huntington Dr	0.16	90	R									NA		NA		1996
			From: 29-6387 Marstan Moor Lane													
			To: Cul-de-Sac													
6385 Wendell Holmes Rd	0.30	210	R									NA		NA		1996
			From: 29-5345 Quincy Adams Dr													
			To: Dead End													
6386 Horton Hill Rd	0.22	150	R									NA		NA		1996
			From: Cul-de-Sac													
			To: 29-5731 John Milton Dr													
6387 Marstan Moor Lane	0.18	680	R									NA		NA		05/13/2002
			From: 29-5731 John Milton Dr													
			To: 29-6384 Huntington Dr													
6388 Chasbarb Ter	0.19	450	R									NA		NA		05/09/2002
			From: Cul-de-Sac													
			To: 29-5342 Reign St													
6389 Chasbarb Ct	0.03	850	R									NA		NA		05/09/2002
			From: 29-6388 Chasbarb Ter													
			To: Cul-de-Sac													
6390 Bennington Woods Rd	0.57	4300	G	97%	0%	2%	0%	0%	0%	F	0.099	F	0.655	4700	G	2011
			From: 29-606 Baron Cameron Dr													
6390 Bennington Woods Rd	0.13	2900	G	97%	0%	2%	0%	0%	0%	F	0.097	F	0.572	3200	G	2011
			From: 29-7412 Walnut Branch Rd													
6390 Bennington Woods Rd	0.03	2900	G	97%	0%	2%	0%	0%	0%	F	0.098	F	0.536	3200	G	2011
			From: 29-7411 Trails Edge Lane													
6390 Bennington Woods Dr	0.13	3000	G	97%	0%	2%	0%	0%	0%	F	0.096	F	0.513	3300	G	2011
			From: 29-7415 Autumnwood Dr													
6390 Bennington Woods Dr	0.07	2700	G	97%	0%	2%	0%	0%	0%	C	0.106	F	0.511	2900	G	2011
			From: 29-6395 Harvest Green Dr													
6390 Stowe Rd	0.07	1300	R									NA		NA		08/29/2005
			From: 29-602 Reston Pkwy													
6390 Stowe Rd	0.23	790	R									NA		NA		08/29/2005
			From: 29-6391 Stowe Rd													
6390 Stowe Rd	0.13	710	R									NA		NA		08/29/2005
			From: 29-6394 Bennington Hollow Lane													
			To: 29-6393 North Village Rd													

Virginia Department of Transportation
Traffic Engineering Division
2011
Annual Average Daily Traffic Volume Estimates By Section of Route
Fairfax Maintenance Area

Route	Length	AADT	QA	4Tire	Bus	-----Truck-----				QC	K Factor	QK	Dir Factor	AAWDT	QW	Year
						2Axle	3+Axle	1Trail	2Trail							
Fairfax County																
(6391) Stowe Rd	0.16	390	R			From: 29-6366 York Mills Lane					NA			NA		08/29/2005
(6391) Stowe Rd	0.19	560	R			To: 29-6392 Post Mills Lane					NA			NA		08/29/2005
						From: 29-6390 Stowe Rd										
(6392) Post Mills Lane	0.05	90	R			To: Cul-de-Sac					NA			NA		1996
						From: 29-6391 Stowe Rd										
(6393) North Village Rd	0.13	2500	R			To: 29-606 Baron Cameron Ave					NA			NA		07/12/2005
(6393) North Village Rd	0.15	1800	R			From: 29-6390 Stowe Rd					NA			NA		07/12/2005
(6393) North Village Rd	0.25	1600	R			To: 29-6399 Newport Cove Lane					NA			NA		07/12/2005
(6393) North Village Rd	0.37	1000	R			From: 29-6396 Lake Newport Rd					NA			NA		1991
(6393) North Village Rd	0.19	NA				To: 29-7410 Center Harbor Rd					NA			NA		
						From: Cul-de-Sac										
(6394) Bennington Hollow Lane	0.17	220	R			To: Cul-de-Sac					NA			NA		1996
						From: 29-6390 Stowe Rd										
(6395) Harvest Green Dr	0.06	1800	R			To: 29-6390 Bennington Woods Dr					NA			NA		05/13/2002
						From: Cul-de-Sac										
(6396) Lake Newport Rd	0.40	340	R			To: 29-602; 29-7675					NA			NA		1996
						From: Cul-de-Sac										
(6397) Old Eaton Lane	0.05	60	R			To: 29-6396 Lake Newport Rd					NA			NA		1996
						From: Cul-de-Sac										
(6398) Harpers Cove Lane	0.04	220	R			To: 29-6396 Lake Newport Rd					NA			NA		1996
						From: Cul-de-Sac										
(6399) Newport Cove Lane	0.06	80	R			To: 29-6393 North Village Rd					NA			NA		1996
						From: Cul-de-Sac										
(6400) Villagesmith Way	0.09	130	R			To: Cul-de-Sac					NA			NA		10/29/2001
						From: 29-6402 New Chandler Ct										
(6400) Villagesmith Way	0.04	180	R			To: 29-6403 Old Blacksmith Dr					NA			NA		1986
						From: 29-6403 Old Blacksmith Dr										
(6400) Villagesmith Way	0.10	1900	R			To: 29-644 Old Keene Mill Rd					NA			NA		10/29/2001
						From: Cul-de-Sac										
(6401) Little Cobbler Ct	0.06	110	R			To: 29-6400 Villagesmith Way					NA			NA		10/28/2001
						From: Cul-de-Sac										
(6402) New Chandler Ct	0.08	150	R			To: 29-6400 Villagesmith Way					NA			NA		10/28/2001
						From: 29-6411 Ironmaster Dr										
(6403) Old Blacksmith Dr	0.32	1700	R			To: 29-6400 Villagesmith Way					NA			NA		1991

Virginia Department of Transportation
Traffic Engineering Division
2011
Annual Average Daily Traffic Volume Estimates By Section of Route
Fairfax Maintenance Area

Route	Length	AADT	QA	4Tire	Bus	-----Truck-----				QC	K Factor	QK	Dir Factor	AAWDT	QW	Year
						2Axle	3+Axle	1Trail	2Trail							
Fairfax County																
(6404) Tinsmith Lane	0.07	320	R								NA		NA			04/15/2003
(6404) Tinsmith Lane	0.12	200	R								NA		NA			10/29/2001
(6405) Crayford St	0.20	320	R								NA		NA			04/28/2003
(6405) Crayford St	0.05	120	R								NA		NA			1986
(6405) Crayford St	0.03	230	R								NA		NA			1986
(6405) Crayford St	0.12	190	R								NA		NA			10/29/2001
(6406) Koziara Dr	0.50	1600	R								NA		NA			1991
(6407) Harr Ct	0.12	100	R								NA		NA			1986
(6408) Schmidt Dr	0.14	130	R								NA		NA			1986
(6409) Raftelis Rd	0.25	530	R								NA		NA			04/28/2003
(6409) Raftelis Rd	0.14	170	R								NA		NA			1986
(6409) Raftelis Rd	0.05	330	R								NA		NA			1986
(6410) Velilla Rd	0.15	150	R								NA		NA			1986
(6411) Ironmaster Dr	0.40	NA									NA		NA			
(6411) Ironmaster Dr	0.05	420	R								NA		NA			1985
(6411) Ironmaster Dr	0.39	2100	R								NA		NA			1991
(6411) Ironmaster Dr	0.04	1800	R								NA		NA			1986
(6412) Stonecutter Dr	0.09	180	R								NA		NA			1986
(6412) Stonecutter Dr	0.10	90	R								NA		NA			1986
(6412) Stonecutter Dr	0.19	150	R								NA		NA			04/28/2003
(6413) Woodcarver Ct	0.05	45	R								NA		NA			1986

Virginia Department of Transportation
Traffic Engineering Division
2011
Annual Average Daily Traffic Volume Estimates By Section of Route
Fairfax Maintenance Area

Route	Length	AADT	QA	4Tire	Bus	-----Truck-----				QC	K Factor	QK	Dir Factor	AAWDT	QW	Year
						2Axle	3+Axle	1Trail	2Trail							
Fairfax County																
6414	Burnside Landing Dr	0.84	1600	R			From: 29-6197 Roberts Pkwy					NA		NA		10/22/2001
							To: 29-643; 29-6494									
6415	Spring Oak Ct	0.07	880	R			From: Cul-de-Sac					NA		NA		1991
							To: 29-6416									
6416	Oak Leather Dr	0.72	6600	R			From: 29-6414 Burnside Landing Dr					NA		NA		1991
							To: 29-643 Burke Centre Pkwy							NA		10/22/2001
							To: Dead End									
6417	Burr Oak Way	0.47	2400	R			From: 29-6418 W, Oakland Park Dr					NA		NA		08/31/2001
							To: 29-6416							NA		08/31/2001
6417	Burr Oak Way	0.06	2100	R			From: 29-6420 Oak Moss Ter					NA		NA		1986
							To: 29-6422 Quiet Oak Ct							NA		1986
6417	Burr Oak Way	0.04	150	R			From: 29-6423 Dundas Oak Ct					NA		NA		1986
							To: Cul-de-Sac							NA		1986
6418	Oakland Park Dr	0.13	1100	R			From: SR 123					NA		NA		1986
							To: 29-6417 Burr Oak Way							NA		10/31/2001
6418	Oakland Park Dr	0.32	440	R			From: 29-6435 Basket Oak Ct					NA		NA		10/31/2001
							To: 29-6434 Bear Oak Ct							NA		10/31/2001
6418	Oakland Park Dr	0.05	570	R			From: 29-6433 Shingle Oak Ct					NA		NA		10/31/2001
							To: 29-6417 Burr Oak Way							NA		10/31/2001
6419	Oakenshaw Ct	0.12	190	R			From: 29-6416					NA		NA		10/31/2001
							To: Cul-de-Sac							NA		10/31/2001
6420	Oak Moss Ter	0.05	70	R			From: Cul-de-Sac					NA		NA		10/31/2001
							To: 29-6417 Burr Oak Way							NA		10/31/2001
6421	Acorn Knoll Ct	0.05	110	R			From: Cul-de-Sac					NA		NA		10/31/2001
							To: 29-6416							NA		10/31/2001
6422	Quiet Oak Ct	0.03	100	R			From: 29-6417 Burr Oak Way					NA		NA		10/31/2001
							To: Cul-de-Sac							NA		10/31/2001
6423	Dundas Oak Ct	0.06	130	R			From: 29-6417 Burr Oak Way					NA		NA		10/31/2001
							To: Cul-de-Sac							NA		10/31/2001
6424	Carters Oak Way	0.04	50	R			From: Cul-de-Sac					NA		NA		1986
							To: 29-6427 Carters Oak Ct							NA		1986
6424	Carters Oak Way	0.07	210	R			From: 29-6426 Oak Ridge Ct					NA		NA		1986
							To: 29-6426 Oak Ridge Ct							NA		1986

Virginia Department of Transportation
Traffic Engineering Division
2011
Annual Average Daily Traffic Volume Estimates By Section of Route
Fairfax Maintenance Area

Route	Length	AADT	QA	4Tire	Bus	-----Truck-----				QC	K Factor	QK	Dir Factor	AAWDT	QW	Year
						2Axle	3+Axle	1Trail	2Trail							
Fairfax County																
(6424) Carters Oak Way	0.06	360	R				From: 29-6426 Oak Ridge Ct					NA		NA		1986
(6424) Carters Oak Way	0.07	1100	R				From: 29-6425 Hollow Oak Ct					NA		NA		08/30/2001
							To: 29-6417 Burr Oak Way									
(6425) Hollow Oak Ct	0.06	120	R				From: 29-6424 Carters Oak Way					NA		NA		08/30/2001
							To: Cul-de-Sac									
(6426) Oak Ridge Ct	0.12	160	R				From: 29-6424 Carters Oak Way					NA		NA		08/30/2001
							To: Cul-de-Sac									
(6427) Carters Oak Ct	0.05	90	R				From: 29-6424 Carters Oak Way					NA		NA		1986
							To: Cul-de-Sac									
(6428) Split Oak Lane	0.05	670	R				From: 29-6437 Oak Green Way					NA		NA		1986
(6428) Split Oak Lane	0.07	540	R				From: 29-6431 Oak Stake Ct					NA		NA		1986
(6428) Split Oak Lane	0.06	770	R				From: 29-6429 Oak Apple Ct					NA		NA		1986
(6428) Split Oak Lane	0.08	580	R				From: 29-6432 Oak Fern Ct					NA		NA		1991
							To: 29-6416									
(6429) Oak Apple Ct	0.05	90	R				From: Cul-de-Sac					NA		NA		1986
(6429) Oak Apple Ct	0.05	400	R				From: 29-6430 Oak Wilds Ct					NA		NA		08/30/2001
							To: 29-6428 Split Oak Lane									
(6430) Oak Wilds Ct	0.04	120	R				From: 29-6429 Oak Apple Ct					NA		NA		08/30/2001
							To: Cul-de-Sac									
(6431) Oak Stake Ct	0.04	80	R				From: 29-6428 Split Oak Lane					NA		NA		08/30/2001
							To: Cul-de-Sac									
(6432) Oak Fern Ct	0.03	100	R				From: Cul-de-Sac					NA		NA		08/30/2001
							To: 29-6428 Split Oak Lane									
(6433) Shingle Oak Ct	0.06	110	R				From: Cul-de-Sac					NA		NA		08/30/2001
							To: 29-6418 Oakland Park Dr									
(6434) Bear Oak Ct	0.08	140	R				From: Cul-de-Sac					NA		NA		08/30/2001
							To: 29-6418 Oakland Park Dr									
(6435) Basket Oak Ct	0.05	140	R				From: Cul-de-Sac					NA		NA		08/30/2001
							To: 29-6418 Oakland Park Dr									
(6436) Freds Oak Ct	0.12	250	R				From: Dead End					NA		NA		08/30/2001
(6436) Vernons Oak Ct	0.15	350	R				From: 29-5580 Freds Oak Rd					NA		NA		08/30/2001
							To: Cul-de-Sac									
(6437) Oak Green Way	0.14	4000	R				From: Cul-de-Sac					NA		NA		1991
							To: 29-6428 Split Oak Lane									

Virginia Department of Transportation
Traffic Engineering Division
2011
Annual Average Daily Traffic Volume Estimates By Section of Route
Fairfax Maintenance Area

Route	Length	AADT	QA	4Tire	Bus	-----Truck-----				QC	K Factor	QK	Dir Factor	AAWDT	QW	Year
						2Axle	3+Axle	1Trail	2Trail							
Fairfax County																
(6437) Oak Green Way	0.10	4100	R											NA		1991
(6438) Powells Landing Rd	0.07	150	R											NA		1986
(6438) Powells Landing Rd	0.04	360	R											NA		1986
(6438) Powells Landing Rd	0.07	490	R											NA		1986
(6438) Powells Landing Rd	0.07	740	R											NA		1986
(6439) O'Hara Landing Ct	0.13	260	R											NA		08/31/2001
(6440) Marshall Pond Rd	0.54	980	R											NA		10/24/2001
(6440) Schoolhouse Woods Rd	0.10	480	R											NA		1986
(6441) Jeremiah Ct	0.19	170	R											NA		11/07/2001
(6442) Heritage Square Dr	0.09	320	R											NA		1986
(6443) Capon Hill Pl	0.16	200	R											NA		01/23/2002
(6444)	0.20	NA												NA		
(6445) Candleberry Ct	0.07	960	R											NA		1986
(6446) Cordwood Ct	0.06	90	R											NA		10/24/2001
(6447) Glenway Ct	0.12	110	R											NA		1986
(6448) Tilia Rd	0.03	120	R											NA		1986
(6449) Tilia Ct	0.04	60	R											NA		1986
(6449) Tilia Ct	0.08	70	R											NA		1986
(6450) Flint Tavern Pl	0.07	80	R											NA		1986
(6450) Flint Tavern Pl	0.18	260	R											NA		1986

Virginia Department of Transportation
Traffic Engineering Division
2011
Annual Average Daily Traffic Volume Estimates By Section of Route
Fairfax Maintenance Area

Route	Length	AADT	QA	4Tire	Bus	-----Truck-----				QC	K Factor	QK	Dir Factor	AAWDT	QW	Year
						2Axle	3+Axle	1Trail	2Trail							
Fairfax County																
6451 Signal House Ct	0.05	40	R			From: 29-6450 Flint Tavern Pl					NA			NA		1986
						To: Cul-de-Sac										
6452 Mt Corcoran Pl	0.04	40	R			From: Cul-de-Sac					NA			NA		1986
						To: 29-3383 Parliament Dr										
6452 Mt Corcoran Pl	0.12	40	R			From: 29-7779 Renaissance Ct					NA			NA		1986
						To: Cul-de-Sac										
6453 Mount Greenwich Ct	0.05	48	R			From: Cul-de-Sac					NA			NA		1986
						To: 29-3383										
6454 Point Longstreet Way	0.17	650	R			From: 29-3647 Lake Braddock Dr					NA			NA		05/08/2003
						To: 29-7074 Digory Ct										
6454 Point Longstreet Way	0.11	40	R			From: 29-3383					NA			NA		1986
						To: 29-6456 Jenna Rd										
6455 Dorothy Lane	0.04	880	R			From: 29-4521 Huntsman Blvd					NA			NA		12/04/2001
						To: 29-6458 Dorothy Ct										
6455 Dorothy Lane	0.05	150	R			From: 29-6459 Carath Ct					NA			NA		12/04/2001
						To: Cul-de-Sac										
6455 Dorothy Lane	0.12	280	R			From: Cul-de-Sac					NA			NA		1986
						To: 29-6457 Jenna Ct										
6455 Dorothy Lane	0.06	40	R			From: Cul-de-Sac					NA			NA		12/04/2001
						To: Dead End										
6456 Jenna Rd	0.19	70	R			From: 29-6455 Dorothy Lane					NA			NA		04/30/2003
						To: 29-6457 Jenna Ct										
6456 Jenna Rd	0.06	300	R			From: Cul-de-Sac					NA			NA		1986
						To: Cul-de-Sac										
6456 Jenna Rd	0.12	170	R			From: Cul-de-Sac					NA			NA		12/04/2001
						To: 29-6456 Jenna Rd										
6457 Jenna Ct	0.09	110	R			From: Dead End					NA			NA		12/04/2001
						To: 29-6455										
6458 Dorothy Ct	0.03	120	R			From: Dead End					NA			NA		12/04/2001
						To: Dead End										
6458 Dorothy Ct	0.07	50	R			From: Dead End					NA			NA		12/04/2001
						To: 29-6455										
6459 Carath Ct	0.07	90	R			From: Dead End					NA			NA		12/04/2001
						To: 29-6455										
6459 Carath Ct	0.06	100	R			From: Dead End					NA			NA		12/04/2001
						To: 29-3647 Lake Braddock Dr										
6460 Renoir Port Lane	0.11	140	R			From: Cul-de-Sac					NA			NA		01/22/2001
						To: 29-7236 Brentwood Farm Dr										
6461 Pheasant Ridge Rd	0.47	790	R			From: Dead End; Gap					NA			NA		08/09/2001
						To: 29-6462 Tall Pines Ct										
6461 Pheasant Ridge Rd	0.05	1100	R			From: 29-6462 Tall Pines Ct					NA			NA		08/09/2001

Virginia Department of Transportation
Traffic Engineering Division
2011
Annual Average Daily Traffic Volume Estimates By Section of Route
Fairfax Maintenance Area

Route	Length	AADT	QA	4Tire	Bus	-----Truck-----				QC	K Factor	QK	Dir Factor	AAWDT	QW	Year
						2Axle	3+Axle	1Trail	2Trail							
Fairfax County																
(6461) Pheasant Ridge Rd	0.04	770	R								NA			NA		08/09/2001
						From: 29-6462 Tall Pines Ct										
						To: 29-4873 Singing Pines Rd										
(6461) Pheasant Ridge Rd	0.27	620	R								NA			NA		08/09/2001
						From: US 29; FR-902										
						To: 29-6461 Pheasant Ridge Rd										
(6462) Tall Pines Ct	0.06	90	R								NA			NA		08/07/2001
						From: Cul-de-Sac										
						To: 29-706 Bennett Dr										
(6463) Cottage Lane	0.08	110	R								NA			NA		1997
						From: Cul-de-Sac										
						To: Cul-de-Sac										
(6464) Brian Run Lane	0.13	40	R								NA			NA		12/04/2001
						From: 29-6456 Jenna Rd										
						To: Cul-de-Sac										
(6465) Brian Run Ct	0.09	120	R								NA			NA		12/04/2001
						From: Cul-de-Sac										
						To: 29-6464 Brian Run Lane										
(6466) Tomcris Ct	0.03	730	R								NA			NA		04/30/2003
						From: Dead End										
						To: 29-6464 Brian Run Lane										
(6466) Tomcris Ct	0.13	80	R								NA			NA		12/04/2001
						From: 29-6464 Brian Run Lane										
						To: Cul-de-Sac										
(6467) John Turley Pl	0.16	290	R								NA			NA		09/05/2001
						From: Dead End										
						To: 29-5865 Landmark Pl										
(6467) John Turley Pl	0.07	240	R								NA			NA		1986
						From: 29-6468 Water Crest Ct										
(6467) John Turley Pl	0.09	190	R								NA			NA		09/05/2001
						From: Dead End										
						To: 29-6467 John Turley Pl										
(6468) Water Crest Ct	0.05	80	R								NA			NA		09/05/2001
						From: 29-6467 John Turley Pl										
						To: Cul-de-Sac										
(6469) Carlin Lane	0.26	1100	R								NA			NA		06/22/2005
						From: 29-689 Linway Terrace										
						To: 29-3474 Forest Villa Lane										
(6470) Ladybank Lane	0.76	870	R								NA			NA		05/09/2002
						From: 29-7283 Stone Heather Dr										
						To: End Loop										
(6471) Colshire Dr	0.23	NA									NA			NA		
						From: Cul-de-Sac										
						To: SR 123 Dolley Madison Blvd										
(6472) Liganore Dr	0.16	430	R								NA			NA		04/16/2002
						From: SR 193 Georgetown Pike										
						To: Cul-de-Sac										
(6473) Liganore Ct	0.13	170	R								NA			NA		04/16/2002
						From: 29-6472 Liganore Dr										
						To: Cul-de-Sac										
(6474) Oakton Mill Dr	0.09	40	R								NA			NA		1997
						From: Cul-de-Sac										
						To: 29-4382 Samaga Dr										
(6475) Westbury Oaks Ct	0.07	250	R								NA			NA		1986
						From: Dead End										
						To: 29-1303										
(6476) Brookfield Ct	0.11	110	R								NA			NA		1986
						From: Cul-de-Sac										
						To: 29-4299 Currey Lane										

Virginia Department of Transportation
 Traffic Engineering Division
 2011
 Annual Average Daily Traffic Volume Estimates By Section of Route
 Fairfax Maintenance Area

Route	Length	AADT	QA	4Tire	Bus	-----Truck-----				QC	K Factor	QK	Dir Factor	AAWDT	QW	Year
						2Axle	3+Axle	1Trail	2Trail							
Fairfax County																
(6476) Brookfield Dr	0.18	110	R			From: 29-4299 Currey Lane					NA			NA		1986
(6476) Brookfield Dr	0.06	240	R			To: 29-6479 Braxton Rd					NA			NA		1986
(6476) Brookfield Dr	0.20	350	R			From: 29-6477 Carbury Ct					NA			NA		1986
						To: 29-4662 Briarton Dr										
(6477) Carbury Ct	0.08	160	R			From: Cul-de-Sac					NA			NA		08/24/2001
						To: 29-6476										
(6478) Gumwood Ct	0.07	70	R			From: Dead End					NA			NA		08/24/2001
(6478) Gumwood Ct	0.04	110	R			From: 29-4662 Briarton Dr					NA			NA		08/24/2001
						To: Dead End										
(6479) Braxton Rd	0.18	150	R			From: 29-4299 Currey Lane					NA			NA		09/08/2000
						To: 29-6476										
(6480) Liberty Tree Lane	0.28	260	R			From: 29-675 Beulah Rd					NA			NA		10/05/2005
						To: 29-6481 Blythe Dale Ct										
(6481) Blythe Dale Ct	0.10	50	R			From: Cul-de-Sac					NA			NA		1996
						To: 29-4068 Saint Boniface St										
(6482) Brookmeadow Ct	0.05	30	R			From: Cul-de-Sac					NA			NA		1996
						To: 29-6058 Brookmeadow Dr										
(6483) Taj Dr	0.12	90	R			From: Dead End					NA			NA		1996
						To: 29-669 Stuart Mill Rd										
(6484) Tiny Ct	0.05	60	R			From: 29-7102					NA			NA		1986
						To: Cul-de-Sac										
(6486) Community Lane	0.19	270	R			From: Cul-de-Sac					NA			NA		11/08/2001
						To: 29-643 Old Ox Rd										
(6486) Community Lane	0.03	90	R			From: SR 123; 29-8157 Community Lane					NA			NA		04/30/2003
						To: Cul-de-Sac										
(6487) Honey Tree Ct	0.06	40	R			From: Cul-de-Sac					NA			NA		1986
						To: Nectar Way										
(6487) Honey Tree Ct	0.09	100	R			From: 29-644 Old Keene Mill Rd					NA			NA		1986
						To: 29-612 Henderson Rd										
(6488) Blackacre Rd	0.22	50	R			From: Cul-de-Sac					NA			NA		06/28/2001
						To: Dead End										
(6489) Roberts Common Lane	0.08	1000	R			From: 29-6493					NA			NA		05/08/2003
						To: Cul-de-Sac										
(6490) Ormandy Dr	0.13	60	R			From: Cul-de-Sac					NA			NA		1986
						To: 29-4535 Belleair Rd										
(6490) Ormandy Dr	0.05	100	R			From: Cul-de-Sac					NA			NA		10/23/2001
						To: Cul-de-Sac										

Virginia Department of Transportation
Traffic Engineering Division
2011
Annual Average Daily Traffic Volume Estimates By Section of Route
Fairfax Maintenance Area

Route	Length	AADT	QA	4Tire	Bus	-----Truck-----				QC	K Factor	QK	Dir Factor	AAWDT	QW	Year
						2Axle	3+Axle	1Trail	2Trail							
Fairfax County																
(6491) Winnepeg Ct	0.05	70	R			From: 29-5976					NA		NA			1986
						To: Cul-de-Sac										
(6492) Whidbey Lane	0.07	130	R			From: 29-5976 Winnepeg Dr					NA		NA			10/22/2001
						To: Cul-de-Sac										
(6493) Pond Spice Lane	0.09	120	R			From: Cul-de-Sac					NA		NA			10/22/2001
						To: 29-6440 Marshall Pond Rd										
(6493) Pond Spice Lane	0.15	2800	R			From: 29-643 Burke Centre Pkwy					NA		NA			1991
						To: 29-7711 Wye Oak Commons Ct										
(6493) Burke Commons Rd	0.35	3300	R			From: 29-6197 Roberts Pkwy					NA		NA			1991
						To: Cul-de-Sac										
(6494) Waters Edge Landing Lane	0.13	520	R			From: 29-643; 29-6414					NA		NA			10/22/2001
						To: Cul-de-Sac										
(6495) Martins Landing Ct	0.09	590	R			From: 29-643 Burke Centre Pkwy					NA		NA			1986
						To: Dead End										
(6496) Highridge St	0.14	110	R			From: 29-6498 Heathstone Ct					NA		NA			11/07/2001
						To: 29-6497 Streamwood Pl										
(6496) Highridge St	0.09	280	R			From: 29-645 Clifton Rd					NA		NA			05/24/2000
						To: 29-6496 Highridge St										
(6496) Highridge St	0.16	130	R			From: 29-6496 Highridge St					NA		NA			11/07/2001
						To: Cul-de-Sac										
(6497) Streamwood Pl	0.11	90	R			From: Cul-de-Sac					NA		NA			11/07/2001
						To: 29-6496 Highridge St										
(6498) Heathstone Ct	0.17	120	R			From: Cul-de-Sac					NA		NA			11/07/2001
						To: Cul-de-Sac										
(6499) Fort Fisher Ct	0.04	70	R			From: Cul-de-Sac					NA		NA			1991
						To: 29-3383										
(6500) Clara Barton Dr	0.32	240	R			From: Cul-de-Sac					NA		NA			08/30/2001
						To: 0.04 ME 29-7492										
(6500) Clara Barton Dr	0.07	400	R			From: 29-6514 Henry House Ct					NA		NA			08/30/2001
						To: 29-6513 Havenner Rd										
(6500) Clara Barton Dr	0.27	620	R			From: 29-6507 Makely Dr					NA		NA			08/30/2001
						To: SR 123 Ox Rd										
(6500) Clara Barton Dr	0.13	2100	R			From: Cul-de-Sac; Gap					NA		NA			08/30/2001
						To: Dead End; Gap										
(6501) Encampment Ct	0.07	70	R			From: 29-6500					NA		NA			08/28/2001
						To: Cul-de-Sac										

Virginia Department of Transportation
Traffic Engineering Division
2011
Annual Average Daily Traffic Volume Estimates By Section of Route
Fairfax Maintenance Area

Route	Length	AADT	QA	4Tire	Bus	-----Truck-----				QC	K Factor	QK	Dir Factor	AAWDT	QW	Year
						2Axle	3+Axle	1Trail	2Trail							
Fairfax County																
(6502) Patrick O'Roarke Ct	0.04	100	R								NA		NA			08/28/2001
(6503) Jonathan Mitchell Rd	0.37	110	R								NA		NA			08/28/2001
(6504) Captain Jones Ct	0.05	80	R								NA		NA			08/30/2001
(6505) Robert Carter Rd	0.23	180	R								NA		NA			08/30/2001
(6505) Robert Carter Rd	0.20	720	R								NA		NA			08/30/2001
(6505) Robert Carter Rd	0.10	650	R								NA		NA			08/30/2001
(6505) Robert Carter Rd	0.08	790	R								NA		NA			08/30/2001
(6505) Robert Carter Rd	0.11	960	R								NA		NA			08/30/2001
(6505) Robert Carter Rd	0.30	1100	R								NA		NA			08/30/2001
(6506) Station View Ct	0.15	110	R								NA		NA			08/28/2001
(6507) Makely Dr	0.31	400	R								NA		NA			08/28/2001
(6508) Housatonic Ct	0.09	110	R								NA		NA			08/28/2001
(6509) Captain Marr Ct	0.07	130	R								NA		NA			08/28/2001
(6510) Emmett Guards Ct	0.15	240	R								NA		NA			08/28/2001
(6511) Militia Ct	0.05	48	R								NA		NA			08/28/2001
(6512) Ballsford Dr	0.16	110	R								NA		NA			08/28/2001
(6513) Havenner Rd	0.45	30	R								NA		NA			05/24/2000
(6513) Havenner Rd	0.10	820	R								NA		NA			08/30/2001
(6513) Havenner Rd	0.10	1100	R								NA		NA			08/30/2001
(6513) Havenner Rd	0.09	2000	R								NA		NA			08/30/2001
(6513) Havenner Rd	0.20	2000	R								NA		NA			08/30/2001

Virginia Department of Transportation
Traffic Engineering Division
2011
Annual Average Daily Traffic Volume Estimates By Section of Route
Fairfax Maintenance Area

Route	Length	AADT	QA	4Tire	Bus	-----Truck-----				QC	K Factor	QK	Dir Factor	AAWDT	QW	Year
						2Axle	3+Axle	1Trail	2Trail							
Fairfax County																
(6513) Havenner Rd	0.07	120	R			From: 29-6500					NA		NA			08/30/2001
						To: Cul-de-Sac										
(6514) Henry House Ct	0.18	190	R			From: 29-6500					NA		NA			08/28/2001
						To: Cul-de-Sac										
(6515) Adams Hill Rd	0.09	440	R			From: 29-5956 Cedar Pond Dr					NA		NA			1996
(6515) Adams Hill Rd	0.13	190	R			From: 29-6516 Hillington Ct					NA		NA			1996
						To: Cul-de-Sac										
(6516) Hillington Ct	0.40	300	R			From: 29-6515 Adams Hill Rd					NA		NA			1996
						To: Cul-de-Sac										
(6517) Union Camp Dr	0.14	160	R			From: Cul-de-Sac					NA		NA			08/28/2001
						To: 29-6505 Robert Carter Rd										
(6518) Rushing Creek Dr	0.10	200	R			From: Cul-de-Sac					NA		NA			11/29/2001
(6518) Rushing Creek Dr	0.09	400	R			From: 29-6519 Rushing Creek Ct					NA		NA			11/29/2001
						To: 29-6070 Southrun Rd										
(6519) Rushing Creek Ct	0.06	140	R			From: Dead End					NA		NA			11/29/2001
(6519) Rushing Creek Ct	0.07	140	R			From: 29-6518 Rushing Creek Dr					NA		NA			11/29/2001
						To: Dead End										
(6520) Ashdown Forest Dr	0.04	760	R			From: 29-608 S, West Ox Rd					NA		NA			08/08/2005
(6520) Ashdown Forest Dr	0.15	290	R			From: 29-6521 Rock Spray Ct					NA		NA			08/08/2005
(6520) Ashdown Forest Dr	0.12	560	R			From: 29-6523					NA		NA			08/08/2005
(6520) Ashdown Forest Dr	0.04	1200	R			From: 29-6522 Mount Auburn Ct					NA		NA			08/08/2005
						To: 29-608 N, West Ox Rd										
(6521) Rock Spray Ct	0.09	110	R			From: Cul-de-Sac					NA		NA			1996
						To: 29-6520 Ashdown Forest Dr										
(6522) Mount Auburn Ct	0.06	70	R			From: Cul-de-Sac					NA		NA			1996
						To: 29-6520 Ashdown Forest Dr										
(6523) Burchlawn St	0.09	40	R			From: Dead End					NA		NA			1996
(6523) Burchlawn St	0.02	340	R			From: 29-6529 Summershade Ct					NA		NA			08/08/2005
(6523) Burchlawn St	0.06	490	R			From: 29-6524 Kensal Green Ct					NA		NA			08/08/2005
						To: 29-6520 Ashdown Forest Dr										
(6524) Kensal Green Ct	0.04	50	R			From: Cul-de-Sac					NA		NA			1996
						To: 29-6523										
(6525) Tulip Tree Ct	0.15	150	R			From: Cul-de-Sac					NA		NA			1986
						To: 29-4820										

Virginia Department of Transportation
Traffic Engineering Division
2011
Annual Average Daily Traffic Volume Estimates By Section of Route
Fairfax Maintenance Area

Route	Length	AADT	QA	4Tire	Bus	-----Truck-----				QC	K Factor	QK	Dir Factor	AAWDT	QW	Year
						2Axle	3+Axle	1Trail	2Trail							
Fairfax County																
(6526) Stone Pine Ct	0.07	80	R			From: Cul-de-Sac					NA		NA			1986
(6526) Stone Pine Ct	0.08	210	R			To: 29-6527 Pitch Pine Ct					NA		NA			1986
(6526) Stone Pine Ct	0.06	320	R			From: 29-6528 Broken Branch Ct					NA		NA			1986
						To: 29-4820										
(6527) Pitch Pine Ct	0.07	70	R			From: 29-6526 Stone Pine Ct					NA		NA			05/24/2000
						To: Cul-de-Sac										
(6528) Broken Branch Ct	0.16	80	R			From: Cul-de-Sac					NA		NA			05/24/2000
						To: 29-6526 Stone Pine Ct										
(6529) Summershade Ct	0.14	210	R			From: Cul-de-Sac					NA		NA			05/24/2000
						To: 29-6523										
(6530) Waverly Crossing Lane	0.32	190	R			From: 29-657 Walney Rd					NA		NA			05/24/2000
						To: Cul-de-Sac										
(6531) Castle Ct	0.10	70	R			From: 29-6530 Waverly Crossing Lane					NA		NA			05/24/2000
						To: Cul-de-Sac										
(6532) Woodside Pl	0.03	20	R			From: Dead End					NA		NA			05/24/2000
						To: 29-6530 Waverly Crossing Lane										
(6533) Waverly Creek Ct	0.06	130	R			From: 29-6530 Waverly Crossing Lane					NA		NA			05/24/2000
						To: Cul-de-Sac										
(6534) Wood Oak Dr	0.15	2400	G			From: 29-5320 Sunrise Valley Dr					NA		2400	G		2011
						To: Cul-de-Sac										
(6535) Crosen Ct	0.07	70	R			From: Cul-de-Sac					NA		NA			1996
						To: 29-5359 Richland Lane										
(6536) Annies Way	0.06	260	R			From: 29-696 Wolfrap Rd					NA		NA			05/13/2002
						To: Cul-de-Sac										
(6537) Youngs Branch Dr	0.09	420	R			From: 29-6513 Havenner Rd					NA		NA			08/28/2001
						To: 29-6538 Chinn House Dr										
(6537) Youngs Branch Dr	0.16	260	R			From: 29-6537 Youngs Branch Dr					NA		NA			08/28/2001
						To: Cul-de-Sac										
(6538) Chinn House Dr	0.16	170	R			From: 29-6537 Youngs Branch Dr					NA		NA			08/28/2001
						To: Cul-de-Sac										
(6539) Blackburn Ford Dr	0.17	220	R			From: 29-6513 Havenner Rd					NA		NA			08/28/2001
						To: Cul-de-Sac										
(6540) Sudley Church Ct	0.05	80	R			From: 29-6513 Havenner Rd					NA		NA			08/28/2001
						To: Cul-de-Sac										
(6541) Havenner Ct	0.07	100	R			From: 29-6513 Havenner Rd					NA		NA			08/28/2001
						To: Cul-de-Sac										

Virginia Department of Transportation
Traffic Engineering Division
2011
Annual Average Daily Traffic Volume Estimates By Section of Route
Fairfax Maintenance Area

Route	Length	AADT	QA	4Tire	Bus	-----Truck-----				QC	K Factor	QK	Dir Factor	AAWDT	QW	Year
						2Axle	3+Axle	1Trail	2Trail							
Fairfax County																
(6542) Arrington Dr	0.26	120	R			From: 29-6505 Robert Carter Rd					NA		NA			05/24/2000
						To: Cul-de-Sac										
(6543) Deuaughn Ct	0.06	60	R			From: Cul-de-Sac					NA		NA			05/24/2000
						To: 29-6542 Arrington Dr										
(6544) Ruffner Woods Ct	0.10	90	R			From: 29-4864					NA		NA			1986
						To: Cul-de-Sac										
(6545) Tapestry Dr	0.18	810	R			From: 29-5498 Roberts Rd					NA		NA			09/18/2001
						To: 0.18 ME 29-5498										
(6545) Tapestry Dr	0.20	900	R			From: 29-6548 Catterick Ct					NA		NA			09/18/2001
						To: 29-6547 Farndon Ct										
(6545) Tapestry Dr	0.05	890	R			From: 29-6547 Farndon Ct					NA		NA			09/18/2001
						To: 29-6546 Tapestry Ct										
(6545) Tapestry Dr	0.06	990	R			From: 29-6546 Tapestry Ct					NA		NA			09/18/2001
						To: 29-620 Braddock Rd										
(6545) Tapestry Dr	0.09	1400	R			From: 29-620 Braddock Rd					NA		NA			09/17/2001
						To: 29-6022 Black Rock Ct										
(6545) Tapestry Dr	0.18	290	R			From: 29-6022 Black Rock Ct					NA		NA			09/18/2001
						To: Dead End										
(6546) Tapestry Ct	0.08	150	R			From: Cul-de-Sac					NA		NA			08/14/2001
						To: 29-6545										
(6547) Farndon Ct	0.09	200	R			From: Dead End					NA		NA			08/14/2001
						To: 29-6545										
(6547) Farndon Ct	0.17	330	R			From: 29-6545					NA		NA			08/14/2001
						To: Cul-de-Sac										
(6548) Catterick Ct	0.13	220	R			From: 29-6545					NA		NA			08/14/2001
						To: Cul-de-Sac										
(6549) Hursley Ct	0.07	40	R			From: Cul-de-Sac					NA		NA			1986
						To: 29-677 Old Courthouse Rd										
(6550) Blanche Dr	0.06	50	R			From: Cul-de-Sac					NA		NA			1986
						To: 29-6551 Silver Ann Dr										
(6550) Blanche Dr	0.07	220	R			From: 29-6551 Silver Ann Dr					NA		NA			1986
						To: 29-6552 Boot Ct										
(6550) Blanche Dr	0.05	310	R			From: 29-6552 Boot Ct					NA		NA			1986
						To: 29-6553 Frosty Ct										
(6550) Blanche Dr	0.05	470	R			From: 29-6553 Frosty Ct					NA		NA			1986
						To: 29-6554 Fitt Ct										
(6550) Blanche Dr	0.15	610	R			From: 29-6554 Fitt Ct					NA		NA			1986
						To: 29-611 Telegraph Rd										
(6551) Silver Ann Dr	0.22	400	R			From: Cul-de-Sac					NA		NA			04/15/2003
						To: 29-7640 Fran Ct										
(6551) Silver Ann Dr	0.12	130	R			From: 29-7640 Fran Ct					NA		NA			1986
						To: 29-6550 Blanche Dr										

Virginia Department of Transportation
Traffic Engineering Division
2011
Annual Average Daily Traffic Volume Estimates By Section of Route
Fairfax Maintenance Area

Route	Length	AADT	QA	4Tire	Bus	-----Truck-----				QC	K Factor	QK	Dir Factor	AAWDT	QW	Year
						2Axle	3+Axle	1Trail	2Trail							
Fairfax County																
(6552) Boot Ct	0.07	60	R								NA			NA		1986
(6553) Frosty Ct	0.12	120	R								NA			NA		1986
(6554) Fitt Ct	0.13	40	R								NA			NA		1986
(6555) Jan View Lane	0.04	1400	R								NA			NA		1986
(6557) Charles Stewart Dr	0.03	3300	R								NA			NA		06/22/2005
(6557) Charles Stewart Dr	0.14	2100	R								NA			NA		1997
(6557) Charles Stewart Dr	0.06	2500	R								NA			NA		1997
(6557) Charles Stewart Dr	0.08	2400	R								NA			NA		1997
(6557) Charles Stewart Dr	0.10	2000	R								NA			NA		1997
(6557) Charles Stewart Dr	0.04	1800	R								NA			NA		1997
(6557) Charles Stewart Dr	0.05	1100	R								NA			NA		1997
(6558) Ox Hill Rd	0.73	2500	R								NA			NA		1997
(6558) Penderbrook Dr	0.51	8900	R								NA			NA		04/17/2002
(6559) Charles Stewart Ct	0.07	80	R								NA			NA		1997
(6560) Lt Nichols Rd	0.26	160	R								NA			NA		1997
(6560) Lt Nichols Rd	0.10	410	R								NA			NA		1997
(6561) Alexander Cornell Dr	0.17	110	R								NA			NA		1997
(6561) Alexander Cornell Dr	0.18	280	R								NA			NA		1997
(6562) Stewart's Ford Ct	0.07	120	R								NA			NA		1997
(6563) Brecknock St	0.32	20	R								NA			NA		1997
(6563) Fox Valley Ct	0.05	30	R								NA			NA		1997

Virginia Department of Transportation
Traffic Engineering Division
2011
Annual Average Daily Traffic Volume Estimates By Section of Route
Fairfax Maintenance Area

Route	Length	AADT	QA	4Tire	Bus	-----Truck-----				QC	K Factor	QK	Dir Factor	AAWDT	QW	Year
						2Axle	3+Axle	1Trail	2Trail							
Fairfax County																
(6564) Rippled Creek Ct	0.03	1200	R								NA			NA		1986
(6564) Rippled Creek Ct	0.05	1000	R								NA			NA		1986
(6564) Rippled Creek Ct	0.09	770	R								NA			NA		1986
(6564) Rippled Creek Ct	0.03	470	R								NA			NA		1986
(6564) Rippled Creek Ct	0.07	270	R								NA			NA		1986
(6564) Rippled Creek Ct	0.04	100	R								NA			NA		11/29/2001
(6565) Morning Dew Ct	0.09	200	R								NA			NA		11/29/2001
(6566) Magic Tree Ct	0.15	390	R								NA			NA		11/29/2001
(6567) Raindrop Way	0.14	370	R								NA			NA		11/29/2001
(6568) Wold Den Ct	0.11	300	R								NA			NA		11/29/2001
(6569) Deep Valley Ct	0.08	220	R								NA			NA		11/29/2001
(6570) Grandview Ct	0.11	790	R								NA			NA		09/27/2000
(6571) Burning Forest Ct	0.16	720	R								NA			NA		09/27/2000
(6572) Great Lake Lane	0.62	100	R								NA			NA		1997
(6573) White Star Ct	0.09	200	R								NA			NA		11/29/2001
(6574) Veering Lane	0.20	290	R								NA			NA		05/06/2003
(6575) Ebbtide Lane	0.14	540	R								NA			NA		05/06/2003
(6576) Sailcloth Pl	0.09	130	R								NA			NA		05/06/2003
(6577) Protest Ct	0.04	80	R								NA			NA		05/06/2003
(6578) Summertown Way	0.04	46	R								NA			NA		05/12/2003

Virginia Department of Transportation
Traffic Engineering Division
2011
Annual Average Daily Traffic Volume Estimates By Section of Route
Fairfax Maintenance Area

Route	Length	AADT	QA	4Tire	Bus	-----Truck-----				QC	K Factor	QK	Dir Factor	AAWDT	QW	Year
						2Axle	3+Axle	1Trail	2Trail							
Fairfax County																
(6579) Mayfair Ct	0.04	90	R			From: 29-1666 Mayfair Lane					NA			NA		06/02/2003
						To: Cul-de-Sac										
(6580) Eagle Landing Rd	0.06	790	R			From: 29-6587					NA			NA		10/22/2001
(6580) Eagle Landing Rd	0.11	780	R			From: 29-6584 Eagle Landing Ct					NA			NA		10/22/2001
(6580) Eagle Landing Rd	0.05	760	R			From: 29-6583 Steamboat Landing Lane					NA			NA		10/22/2001
						To: 29-6414 Burnside Landing Dr										
(6581) Dory Landing Ct	0.14	250	R			From: 29-6414 Burnside Landing Dr					NA			NA		10/22/2001
						To: Cul-de-Sac										
(6582) Poburn Landing Ct	0.11	180	R			From: 29-6414 Burnside Landing Dr					NA			NA		10/22/2001
						To: Cul-de-Sac										
(6583) Steamboat Landing Lane	0.08	650	R			From: 29-5580					NA			NA		10/22/2001
(6583) Steamboat Landing Lane	0.55	950	R			From: 0.03 ME 29-7047					NA			NA		10/22/2001
						To: 29-6580 Eagle Landing Rd										
(6584) Eagle Landing Ct	0.11	200	R			From: Cul-de-Sac					NA			NA		08/29/2001
						To: 29-6580 Eagle Landing Rd										
(6585) Burnside Landing Ct	0.08	90	R			From: 29-6414 Burnside Landing Dr					NA			NA		08/29/2001
						To: Cul-de-Sac										
(6586) Battalion Landing Ct	0.09	100	R			From: Cul-de-Sac					NA			NA		08/29/2001
						To: 29-6414 Burnside Landing Dr										
(6587) Heritage Landing Rd	0.08	100	R			From: Cul-de-Sac					NA			NA		10/31/2001
(6587) Heritage Landing Rd	0.08	490	R			From: 29-6590 Heritage Landing Ct					NA			NA		10/31/2001
(6587) Heritage Landing Rd	0.09	710	R			From: 29-6580 Eagle Landing Rd					NA			NA		10/31/2001
(6587) Heritage Landing Rd	0.14	720	R			From: 29-6589 Falcon Landing Ct					NA			NA		10/31/2001
(6587) Heritage Landing Rd	0.05	910	R			From: 29-6588 Swan Landing Ct					NA			NA		10/31/2001
						To: 29-6197 Roberts Pkwy										
(6588) Swan Landing Ct	0.06	80	R			From: Cul-de-Sac					NA			NA		08/28/2001
						To: 29-6587										
(6589) Falcon Landing Ct	0.12	90	R			From: 29-6587					NA			NA		08/28/2001
						To: Cul-de-Sac										
(6590) Heritage Landing Ct	0.06	80	R			From: Cul-de-Sac					NA			NA		08/28/2001
						To: 29-6587 Heritage Landing Rd										
(6591) Deljo Dr	0.10	40	R			From: Cul-de-Sac					NA			NA		1986
						To: 29-656 Legato										

Virginia Department of Transportation
Traffic Engineering Division
2011
Annual Average Daily Traffic Volume Estimates By Section of Route
Fairfax Maintenance Area

Route	Length	AADT	QA	4Tire	Bus	-----Truck-----				QC	K Factor	QK	Dir Factor	AAWDT	QW	Year
						2Axle	3+Axle	1Trail	2Trail							
Fairfax County																
(6592) Starlit Ponds Dr	0.05	3200	R				29-6594					NA		NA		1991
(6592) Starlit Ponds Dr	0.07	80	R				29-6593 Pickstone Dr					NA		NA		1986
							Cul-de-Sac									
(6593) Pickstone Dr	0.06	350	R				Cul-de-Sac					NA		NA		1986
(6593) Pickstone Dr	0.05	510	R				Mirror Pond Rd					NA		NA		1986
(6593) Pickstone Dr	0.11	3200	R				29-4699 Weirich Rd					NA		NA		1991
							29-6592 Starlit Ponds Dr									
(6594) Pickett Rd	0.03	300	R				Dead End					NA		NA		1986
(6594) Pickett Rd	0.09	4300	R				29-6592 Starlit Ponds Dr					NA		NA		1991
							SR 236 Little River Tpke									
(6595) Fulton's Landing Ct	0.05	60	R				29-6583 Steamboat Landing Lane					NA		NA		08/27/2001
							Cul-de-Sac									
(6596) Cooper's Landing Ct	0.07	120	R				Cul-de-Sac					NA		NA		08/27/2001
							29-6583 Steamboat Landing Lane									
(6597) Washington Brice Rd	0.05	150	R				Cul-de-Sac					NA		NA		1997
(6597) Washington Brice Rd	0.25	410	R				29-6599 Fuller Dunaway Ct					NA		NA		1997
(6597) Washington Brice Rd	0.09	590	R				29-6598 Brices Ford Ct					NA		NA		1997
(6597) Washington Brice Rd	0.12	170	R				29-6557 Charles Stewart Dr					NA		NA		1997
							Dead End									
(6598) Brice's Ford Ct	0.10	170	R				Cul-de-Sac					NA		NA		1997
							29-6597 Washington Brice Rd									
(6599) Fuller Dunaway Ct	0.03	7	R				29-6597 Washington Brice Rd					NA		NA		1997
							Dead End									
(6600) Montmorency Dr	0.09	60	R				Dead End					NA		NA		1996
(6600) Montmorency Dr	0.21	420	R				29-3203 Bois Ave					NA		NA		1996
(6600) Montmorency Dr	0.45	560	R				0.21 ME 29-3203					NA		NA		09/22/2005
							Cul-de-Sac									
(6601) Moonac Ct	0.05	50	R				Cul-de-Sac					NA		NA		1996
							29-6600 Montmorency Dr									
(6602) Ermantrude Ct	0.13	120	R				Cul-de-Sac					NA		NA		1996
							29-6600									
(6603) Mount Vernon Circle	0.25	410	R				End Loop					NA		NA		1986
							29-6604 Mount Vernon Landing									

Virginia Department of Transportation
Traffic Engineering Division
2011
Annual Average Daily Traffic Volume Estimates By Section of Route
Fairfax Maintenance Area

Route	Length	AADT	QA	4Tire	Bus	-----Truck-----				QC	K Factor	QK	Dir Factor	AAWDT	QW	Year
						2Axle	3+Axle	1Trail	2Trail							
Fairfax County																
6603 Mount Vernon Cir	0.38	610	R									NA		NA		1986
6603 Mount Vernon Ci	0.10	1200	R									NA		NA		1986
6604 Mount Vernon Landing	0.16	130	R									NA		NA		1986
6605 Quisenberry Dr	0.22	960	R									NA		NA		05/21/2003
6606 Kings Hill Ct	0.08	120	R									NA		NA		05/21/2003
6607 Pram Way	0.04	1000	R									NA		NA		05/21/2003
6608 Nalls Rd	0.27	1300	R									NA		NA		05/21/2003
6609 Highland Mews Ct	0.27	3900	R									NA		NA		06/14/2002
6610 Louis Mill Rd	0.11	30	R									NA		NA		09/27/2000
6610 Louis Mill Rd	0.13	210	R									NA		NA		09/27/2000
6610 Louis Mill Rd	0.03	310	R									NA		NA		09/27/2000
6610 Louis Mill Rd	0.19	400	R									NA		NA		09/27/2000
6611 Carls Ct	0.05	70	R									NA		NA		09/27/2000
6612 Bannon Hill Ct	0.12	160	R									NA		NA		09/27/2000
6613 Bicentennial Ct	0.04	49	R									NA		NA		09/27/2000
6613 Bicentennial Ct	0.10	230	R									NA		NA		09/27/2000
6614 Donegal Church Ct	0.06	60	R									NA		NA		09/27/2000
6615 Waldren Dr	0.32	1700	G	97%	1%	2%	0%	0%	0%	C	0.098	F	0.602	1800	G	2011
6616 Wexford Dr	0.03	20	R									NA		NA		1996
6616 Wexford Dr	0.08	190	R									NA		NA		1996

Virginia Department of Transportation
Traffic Engineering Division
2011
Annual Average Daily Traffic Volume Estimates By Section of Route
Fairfax Maintenance Area

Route	Length	AADT	QA	4Tire	Bus	-----Truck-----				QC	K Factor	QK	Dir Factor	AAWDT	QW	Year
						2Axle	3+Axle	1Trail	2Trail							
Fairfax County																
6616 Wexford Dr	0.11	290	R			From: 29-3972 Lockerbie Lane								NA		1996
						To: 29-724 Creek Crossing Rd										
6617 Wexford Way	0.04	60	R			From: 29-6616 Wexford Dr								NA		1996
						To: Cul-de-Sac										
6618 Fallswood Way	0.43	1000	R			From: Cul-de-Sac								NA		05/09/2003
						To: 29-6621 Dolsie Grove Dr										
6619 Colgrove Ct	0.05	90	R			From: 29-6618 Fallswood Way								NA		05/09/2003
						To: Cul-de-Sac										
6620 Clover Leaf Dr	0.30	170	R			From: 29-694 Lewinsville Rd								NA		1996
						To: 29-6634 Holly Leaf Dr										
6621 Dolsie Grove Dr	0.04	40	R			From: Dead End								NA		1986
						To: 29-6618 Fallswood Way										
6621 Dolsie Grove Dr	0.05	1500	R			From: 29-6618 Fallswood Way								NA		1986
						To: 29-6623 Surry Grove Ct										
6621 Dolsie Grove Dr	0.04	1600	R			From: 29-6623 Surry Grove Ct								NA		1986
						To: 29-6622 Sheffield Green Way										
6621 Dolsie Grove Dr	0.04	3200	R			From: 29-6622 Sheffield Green Way								NA		1991
						To: 29-638 Pohick Rd										
6622 Sheffield Green Way	0.01	600	R			From: 29-6615 Waldren Dr								NA		05/06/2003
						To: 0.01 ME 29-6615										
6622 Sheffield Green Way	0.12	690	R			From: 0.01 ME 29-6615								NA		1986
						To: 29-6625 MacSvega Ct										
6622 Sheffield Green Way	0.07	820	R			From: 29-6625 MacSvega Ct								NA		1986
						To: 29-6624 Lancer Ridge Ct										
6622 Sheffield Green Way	0.05	910	R			From: 29-6624 Lancer Ridge Ct								NA		1986
						To: 29-6621 Dolsie Grove Dr										
6623 Surry Grove Ct	0.05	60	R			From: 29-6621 Dolsie Grove Dr								NA		1986
						To: Cul-de-Sac										
6624 Lancer Ridge Ct	0.04	50	R			From: Cul-de-Sac								NA		1986
						To: 29-6622 Sheffield Green Way										
6625 MacSvega Ct	0.04	40	R			From: 29-6622 Sheffield Green Way								NA		1986
						To: 29-6622 Sheffield Green Way										
6626 Ashmeadow Ct	0.06	1100	R			From: 29-6618 Fallswood Way								NA		08/14/2001
						To: Cul-de-Sac										
6627 Summerhill Ct	0.18	350	R			From: Cul-de-Sac								NA		05/06/2003
						To: 29-6618 Fallswood Way										
6628 Owen's View Ct	0.03	410	R			From: 29-6618 Fallswood Way								NA		08/14/2001
						To: Cul-de-Sac										
6629 Daviswood Dr	0.20	90	R			From: Cul-de-Sac								NA		1996
						To: 29-6630 Summerwood Dr										

Virginia Department of Transportation
Traffic Engineering Division
2011
Annual Average Daily Traffic Volume Estimates By Section of Route
Fairfax Maintenance Area

Route	Length	AADT	QA	4Tire	Bus	-----Truck-----				QC	K Factor	QK	Dir Factor	AAWDT	QW	Year
						2Axle	3+Axle	1Trail	2Trail							
Fairfax County																
(6629) Daviswood Dr	0.08	500	R			From: 29-6630 Summerwood Dr					NA			NA		1996
(6629) Daviswood Dr	0.11	370	R			To: 29-6633 Honeywood Ct					NA			NA		1996
(6629) Daviswood Dr	0.16	30	R			To: 29-6634 Holly Leaf Dr					NA			NA		1996
						From: 29-10635										
(6630) Summerwood Dr	0.17	810	R			To: 29-6629 Daviswood Dr					NA			NA		1996
(6630) Summerwood Dr	0.09	980	R			To: 29-6631 Summerwood Ct					NA			NA		1996
						To: 29-684 Spring Hill Rd										
(6631) Summerwood Ct	0.07	50	R			To: Cul-de-Sac					NA			NA		1996
(6631) Summerwood Ct	0.15	140	R			To: 29-6632 Bernane Forest Ct					NA			NA		1996
						To: 29-6630 Summerwood Dr										
(6632) Bernane Forest Ct	0.07	50	R			To: Cul-de-Sac					NA			NA		1996
						To: 29-6631 Summerwood Ct										
(6633) Honeywood Ct	0.09	50	R			To: Cul-de-Sac					NA			NA		1996
						To: 29-6629 Daviswood Dr										
(6634)	0.10	NA				To: Cul-de-Sac					NA			NA		
(6634) Holly Leaf Dr	0.36	620	R			To: 29-694 Lewinsville Rd					NA			NA		1996
(6634) Holly Leaf Dr	0.20	290	R			To: 29-6620 Clover Leaf Dr					NA			NA		1996
(6634) Holly Leaf Dr	0.12	320	R			To: 0.20 MN 29-6620					NA			NA		1996
						To: 29-6629 Daviswood Dr										
(6635) Nomis Dr	0.11	90	R			To: 29-5466 Chestnut Knolls Dr					NA			NA		1986
						To: Cul-de-Sac										
(6636) Rosehaven St	0.02	6700	R			To: FR-256 Rosehaven St					NA			NA		1991
(6636) Rosehaven St	0.12	4900	R			To: 29-6637 Roseforest Dr					NA			NA		1991
						To: 29-655 Jermantown Rd										
(6637) Roseforest Dr	0.05	5900	R			To: 29-6636 Rosehaven St					NA			NA		1991
						To: SR 123 Chain Bridge Rd										
(6638) Saint Ives Rd	0.22	510	R			To: 29-603 Beach Mill Rd					NA			NA		08/16/2005
						To: 29-6639 Belgravia Ct										
(6639) Belgravia Ct	0.05	30	R			To: Dead End					NA			NA		1996
(6639) Belgravia Ct	0.23	80	R			To: 29-6638 Saint Ives Rd					NA			NA		1996
						To: Dead End										
(6640) Latigo Lane	0.13	510	R			To: 29-5453					NA			NA		1997
						To: 29-6641 Latigo Ct										

Virginia Department of Transportation
Traffic Engineering Division
2011
Annual Average Daily Traffic Volume Estimates By Section of Route
Fairfax Maintenance Area

Route	Length	AADT	QA	4Tire	Bus	-----Truck-----				QC	K Factor	QK	Dir Factor	AAWDT	QW	Year
						2Axle	3+Axle	1Trail	2Trail							
Fairfax County																
(6640) Latigo Lane	0.08	350	R			From: 29-6641 Latigo Ct					NA			NA		1997
(6640) Latigo Lane	0.19	190	R			To: 29-6642 Pommel Ct					NA			NA		1997
(6641) Latigo Ct	0.12	140	R			From: Cul-de-Sac					NA			NA		1997
(6642) Pommel Ct	0.10	70	R			To: 29-6640 Latigo Lane					NA			NA		1997
(6643) Park Lake Dr	0.36	230	R			From: Cul-de-Sac					NA			NA		1996
(6644) Edgepark Rd	0.12	130	R			To: 29-1212					NA			NA		1996
(6644) Edgepark Rd	0.18	80	R			From: Dead End					NA			NA		1996
(6644) Edgepark Rd	0.18	80	R			To: 29-5764 Laurel Hill Rd					NA			NA		1996
(6645) Laurel Hill Ct	0.05	30	R			From: 29-8912 Jarrett Valley Dr					NA			NA		1996
(6645) Laurel Hill Ct	0.05	30	R			To: 29-5764 Laurel Hill Rd					NA			NA		1996
(6646) Terra Woods Dr	0.09	1400	G			From: Cul-de-Sac					NA			1400	G	2011
(6647) Terra Grande Ave	0.09	1100	G			To: 29-790 Alban Rd					NA			1100	G	2011
(6647) Terra Grande Ave	0.48	2800	R			From: 29-638 Rolling Lane					NA			NA		1991
(6648) Chillum Ct	0.12	130	R			To: 29-6736 Springfield Hills Dr					NA			NA		1986
(6649) Glenville Ct	0.11	120	R			From: Cul-de-Sac					NA			NA		1986
(6650) Randolph Ct	0.09	46	R			To: 29-6647 Terra Grande Ave					NA			NA		1986
(6651) Kinross Cir	0.23	1700	R			From: Cul-de-Sac					NA			NA		07/13/2005
(6651) Kinross Cir	0.04	2700	R			To: 29-2912					NA			NA		1997
(6651) Kinross Cir	0.08	1900	R			From: 29-657 S, Centreville Rd					NA			NA		1997
(6651) Kinross Cir	0.70	1800	R			To: 29-6652 Allness Lane					NA			NA		07/13/2005
(6651) Kinross Cir	0.59	1600	R			From: 29-6653 Ravenscraig Ct					NA			NA		07/13/2005
(6652) Allness Lane	0.07	90	R			To: 29-6658 Greenstone Way					NA			NA		1986
(6652) Allness Lane	0.15	1100	R			From: 29-8381 E; Glen Taylor Lane					NA			NA		1986
(6652) Allness Lane	0.15	1100	R			To: 29-657 Centreville Rd					NA			NA		1986
(6652) Allness Lane	0.15	1100	R			From: Cul-de-Sac					NA			NA		1986
(6652) Allness Lane	0.15	1100	R			To: 29-6843 Dairy Lou Dr					NA			NA		1986
(6652) Allness Lane	0.15	1100	R			From: 29-6651 Kinross Cir					NA			NA		1986

Virginia Department of Transportation
Traffic Engineering Division
2011
Annual Average Daily Traffic Volume Estimates By Section of Route
Fairfax Maintenance Area

Route	Length	AADT	QA	4Tire	Bus	-----Truck-----				QC	K Factor	QK	Dir Factor	AAWDT	QW	Year
						2Axle	3+Axle	1Trail	2Trail							
Fairfax County																
(6653) Ravenscraig Ct	0.10	140	R			From: Cul-de-Sac					NA			NA		1996
						To: 29-6651 Kinross Cir										
(6654) Kinross Ct	0.04	50	R			From: 29-6651 Kinross Cir					NA			NA		1996
						To: Cul-de-Sac										
(6655) Glendundee Dr	0.13	440	R			From: 29-6651 Kinross Cir					NA			NA		07/13/2005
						To: 29-6656 Kirkwell Pl										
(6656) Kirkwell Pl	0.09	140	R			From: Cul-de-Sac					NA			NA		1996
						To: 29-6655 Glendundee Dr										
(6656) Kirkwell Pl	0.04	520	R			From: 29-6657 Gordon Ct					NA			NA		07/13/2005
						To: 29-6651 Kinross Cir										
(6656) Kirkwell Pl	0.07	410	R			From: Cul-de-Sac					NA			NA		07/13/2005
						To: 29-6651 Kinross Cir										
(6657) Gordon Ct	0.05	70	R			From: Cul-de-Sac					NA			NA		1996
						To: 29-6656 Kirkwell Pl										
(6658) Greenstone Way	0.12	200	R			From: 29-6651 Kinross Cir					NA			NA		1996
						To: Cul-de-Sac										
(6659) Greenstone Ct	0.03	50	R			From: Cul-de-Sac					NA			NA		1996
						To: 29-6658 Greenstone Way										
(6660) Kinbrace Rd	0.07	310	R			From: 29-6651 Kinross Cir					NA			NA		08/22/2005
						To: 29-6661 Muirkirk Lane										
(6661) Muirkirk Lane	0.08	120	R			From: Dead End					NA			NA		1996
						To: 29-6660 Kinbrace Rd										
(6661) Muirkirk Lane	0.12	160	R			From: Cul-de-Sac					NA			NA		1996
						To: Cul-de-Sac										
(6662) Grovemore Lane	0.10	1300	R			From: 29-744 Hilltop Rd					NA			NA		1997
						To: Cul-de-Sac										
(6663) Hollybrook Pl	0.14	70	R			From: 29-671 Stuart Mill Rd					NA			NA		1986
						To: Cul-de-Sac										
(6664) Carterwood Dr	0.19	440	R			From: 29-5994 S, Aspen Hollow Way					NA			NA		1986
						To: 29-6665 Marcus Ct										
(6664) Carterwood Dr	0.10	190	R			From: 0.10 ME 29-6665					NA			NA		1986
						To: 29-5994 N, Aspen Hollow Way										
(6664) Carterwood Dr	0.13	450	R			From: Cul-de-Sac					NA			NA		05/15/2003
						To: 29-5994 N, Aspen Hollow Way										
(6665) Marcus Ct	0.10	110	R			From: Cul-de-Sac					NA			NA		1986
						To: 29-6664 Carterwood Dr										
(6666) Barnacle Pl	0.07	70	R			From: 29-5887 Turnbuckle Dr					NA			NA		1986
						To: Cul-de-Sac										
(6667) Ballast Ct	0.04	50	R			From: 29-5880					NA			NA		1986
						To: Cul-de-Sac										

Virginia Department of Transportation
 Traffic Engineering Division
 2011
 Annual Average Daily Traffic Volume Estimates By Section of Route
 Fairfax Maintenance Area

Route	Length	AADT	QA	4Tire	Bus	-----Truck-----				QC	K Factor	QK	Dir Factor	AAWDT	QW	Year
						2Axle	3+Axle	1Trail	2Trail							
Fairfax County																
6668 Chapel Hill Dr	0.12	370	R								NA			NA		04/29/2003
6669 Gamid Dr	0.13	120	R								NA			NA		1986
6670 O'Hara Pl	0.04	50	R								NA			NA		12/06/2001
6671 Tara Heights Pl	0.07	140	R								NA			NA		12/06/2001
6672 Newington Woods Dr	0.15	590	R								NA			NA		12/06/2001
6672 Newington Woods Dr	0.15	320	R								NA			NA		12/06/2001
6673 Middle Run Dr	0.02	740	R								NA			NA		04/29/2003
6673 Middle Run Dr	0.05	140	R								NA			NA		1986
6673 Middle Run Dr	0.10	940	R								NA			NA		12/06/2001
6673 Middle Run Dr	0.03	670	R								NA			NA		1986
6673 Middle Run Dr	0.03	830	R								NA			NA		1986
6673 Middle Run Dr	0.03	1000	R								NA			NA		1986
6674 Wilson Woods Ct	0.07	70	R								NA			NA		1986
6675 Tamar Woods Ct	0.06	70	R								NA			NA		1986
6676 Herzell Woods Ct	0.11	110	R								NA			NA		1986
6677 Monterey Estates Dr	0.40	990	R								NA			NA		1991
6678 Yukon Rd	0.07	20	R								NA			NA		1986
6679 New Carson Dr	0.08	40	R								NA			NA		1986
6680 Ranleigh Manor Dr	0.06	47	R								NA			NA		1997
6680 Ranleigh Manor Dr	0.03	110	R								NA			NA		1997
6680 Ranleigh Manor Dr	0.08	160	R								NA			NA		1997

Virginia Department of Transportation
Traffic Engineering Division
2011
Annual Average Daily Traffic Volume Estimates By Section of Route
Fairfax Maintenance Area

Route	Length	AADT	QA	4Tire	Bus	-----Truck-----				QC	K Factor	QK	Dir Factor	AAWDT	QW	Year
						2Axle	3+Axle	1Trail	2Trail							
Fairfax County																
6681 Clayborne House Ct	0.07	47	R								NA		NA			1997
6682 Beresford Ct	0.05	50	R								NA		NA			1997
6683 Village Green Dr	0.28	100	R								NA		NA			1986
6684 Welham Green Rd	0.19	530	R								NA		NA			09/13/2005
6684 Welham Green Rd	0.21	290	R								NA		NA			09/13/2005
6685 Warwickshire Dr	0.08	120	R								NA		NA			1996
6685 Warwickshire Dr	0.08	230	R								NA		NA			09/13/2005
6686 Warwickshire Ct	0.06	60	R								NA		NA			1996
6687 Onion Patch Dr	0.05	120	R								NA		NA			1986
6687 Onion Patch Dr	0.20	170	R								NA		NA			1986
6687 Onion Patch Dr	0.05	230	R								NA		NA			1986
6687 Onion Patch Dr	0.05	310	R								NA		NA			1986
6687 Onion Patch Dr	0.04	530	R								NA		NA			1986
6687 Onion Patch Dr	0.05	730	R								NA		NA			1986
6688 Spanker Dr	0.02	190	R								NA		NA			1986
6688 Spanker Dr	0.19	730	R								NA		NA			04/29/2003
6689 Courageous Cir	0.08	70	R								NA		NA			1986
6690 Halyard Pl	0.04	40	R								NA		NA			1986
6691 Backstay Ct	0.03	40	R								NA		NA			1986
6692 Lynwood Hill Rd	0.05	110	R								NA		NA			1997
6692 Lynwood Hill Rd	0.11	220	R								NA		NA			1997

Virginia Department of Transportation
Traffic Engineering Division
2011
Annual Average Daily Traffic Volume Estimates By Section of Route
Fairfax Maintenance Area

Route	Length	AADT	QA	4Tire	Bus	-----Truck-----				QC	K Factor	QK	Dir Factor	AAWDT	QW	Year
						2Axle	3+Axle	1Trail	2Trail							
Fairfax County																
6693 Suffield Dr	0.14	130	R								NA			NA		1997
6694 Aldebaran Dr	0.17	140	R								NA			NA		1997
6694 Aldebaran Dr	0.05	60	R								NA			NA		1997
6695 Ruxton Dr	0.06	380	G								NA		380	G		2011
6695 Ruxton Dr	0.09	110	R								NA			NA		1986
6696 Lindsid e Way	0.06	60	R								NA			NA		1986
6696 Lindsid e Way	0.06	200	G								NA		200	G		2011
6696 Lindsid e Way	0.09	90	R								NA			NA		1986
6697 Lindsid e Pl	0.04	30	R								NA			NA		1986
6698 Woodstown Dr	0.04	30	R								NA			NA		1986
6698 Woodstown Dr	0.05	410	G								NA		410	G		2011
6698 Woodstown Dr	0.09	220	R								NA			NA		1986
6698 Woodstown Dr	0.07	80	R								NA			NA		1986
6699 Alvarado Ct	0.05	40	R								NA			NA		1986
6700 Woodstown Ct	0.04	70	R								NA			NA		1986
6701 Kingstream Dr	0.06	880	R								NA			NA		07/18/2005
6701 Kingstream Dr	0.10	660	R								NA			NA		07/18/2005
6701 Kingstream Dr	0.65	NA									NA			NA		
6702 Streamvale Cir	0.22	3900	R								NA			NA		07/18/2005
6702 Streamvale Cir	0.16	220	R								NA			NA		07/18/2005
6703 Cassia St	0.05	2700	R								NA			NA		07/18/2005

Virginia Department of Transportation
Traffic Engineering Division
2011
Annual Average Daily Traffic Volume Estimates By Section of Route
Fairfax Maintenance Area

Route	Length	AADT	QA	4Tire	Bus	-----Truck-----				QC	K Factor	QK	Dir Factor	AAWDT	QW	Year
						2Axle	3+Axle	1Trail	2Trail							
Fairfax County																
(6703) Cassia St	0.41	9	R			From: 29-6702 Streamvale Cir					NA			NA		1986
						To: Dead End										
(6704) Parkstream Ter	0.28	100	R			From: 29-6701 Kingstream Dr					NA			NA		1997
(6704) Parkstream Ter	0.03	60	R			From: 0.28 ME 29-6701					NA			NA		1997
(6704) Parkstream Ter	0.04	50	R			From: 29-6702 Streamvale Cir					NA			NA		1997
						To: Cul-de-Sac										
(6705) Jordan Lane	0.21	160	R			From: 29-602 Seneca Rd					NA			NA		1996
						To: Cul-de-Sac										
(6706) Canterbury Rd	0.57	370	R			From: Dead End					NA			NA		11/07/2001
(6706) Canterbury Rd	0.28	890	R			From: 29-6707 Native Dancer Ct					NA			NA		11/01/2001
						To: SR 123 Ox Rd										
(6707) Native Dancer Ct	0.09	80	R			From: Cul-de-Sac					NA			NA		11/07/2001
						To: 29-6706 Canterbury Rd										
(6708) Scenic View Ter	0.28	220	R			From: Cul-de-Sac					NA			NA		1996
						To: 29-743 Carpers Farm Way										
(6709) Carpers Farm Ct	0.17	110	R			From: Cul-de-Sac					NA			NA		1996
						To: 29-743 Carpers Farm Way										
(6710) Shallow Ford Rd	0.03	680	R			From: 29-7830 Misty Water Dr					NA			NA		07/18/2005
(6710) Shallow Ford Rd	0.34	660	R			From: SR 228 Dranesville Rd					NA			NA		07/18/2005
(6710) Shallow Ford Rd	0.12	590	R			From: 29-6225 Butter Churn Dr					NA			NA		07/18/2005
(6710) Shallow Ford Rd	0.11	420	R			From: 29-6711 Cold Harbor Dr					NA			NA		07/18/2005
						To: 29-6225 Butter Churn Rd										
(6711) Cold Harbor Dr	0.05	380	R			From: 29-6710					NA			NA		07/18/2005
						To: 29-6712 Cold Harbor Ct										
(6712) Cold Harbor Ct	0.05	45	R			From: Dead End					NA			NA		1986
(6712) Cold Harbor Ct	0.06	60	R			From: 29-6711 Cold Harbor Dr					NA			NA		1986
						To: Dead End										
(6713) Sunset Pl	0.06	80	R			From: 29-895 Sunset Lane					NA			NA		05/12/2003
						To: Cul-de-Sac										
(6714) Whitewood Lane	0.05	80	R			From: Cul-de-Sac					NA			NA		1997
(6714) Whitewood Lane	0.15	310	R			From: 29-6715 Firewood Ct					NA			NA		1997
(6714) Whitewood Lane	0.07	80	R			From: 29-6258					NA			NA		1997
						To: Dead End										

Virginia Department of Transportation
Traffic Engineering Division
2011
Annual Average Daily Traffic Volume Estimates By Section of Route
Fairfax Maintenance Area

Route	Length	AADT	QA	4Tire	Bus	-----Truck----- 2Axle 3+Axle 1Trail 2Trail	QC	K Factor	QK	Dir Factor	AAWDT	QW	Year
Fairfax County													
6715 Firewood Ct	0.10	150	R			From: 29-6714 Whitewood Lane To: Cul-de-Sac		NA			NA		1997
6716 Colvin Forest Dr	0.15	190	R			From: Cul-de-Sac To: 29-6881 Yellow Pine Dr		NA			NA		1996
6716 Colvin Forest Dr	0.11	310	R			From: 29-6881 Yellow Pine Dr To: 29-6719 Wandering Creek Rd		NA			NA		08/31/2005
6716 Colvin Forest Dr	0.05	330	R			From: 29-6719 Wandering Creek Rd To: 29-6718 Chestnut Oak Ct		NA			NA		08/31/2005
6716 Colvin Forest Dr	0.03	360	R			From: 29-6718 Chestnut Oak Ct To: 29-6717 Mill Wheel Lane		NA			NA		08/31/2005
6716 Colvin Forest Dr	0.12	590	R			From: 29-6717 Mill Wheel Lane To: SR 7 Leesburg Pike		NA			NA		1996
6717 Mill Wheel Lane	0.13	100	R			From: 29-6716 Colvin Forest Dr To: Cul-de-Sac		NA			NA		1996
6718 Chestnut Oak Ct	0.05	30	R			From: 29-6716 Colvin Forest Dr To: Cul-de-Sac		NA			NA		1996
6719 Wandering Creek Rd	0.05	70	R			From: Cul-de-Sac To: 29-6716 Colvin Forest Dr		NA			NA		1996
6720 Executive Park Ave	0.18	3200	R			From: 29-5163 Javier Rd To: 29-699 Prosperity Avenue		NA			NA		1991
6721 Broad Branch Ct	0.17	230	R			From: Cul-de-Sac To: 29-937 Douglass Dr		NA			NA		1997
6722 Goldfield Lane	0.04	NA				From: Cul-de-Sac To: 29-7045 Lapstrake Lane		NA			NA		
6722 Goldfield Lane	0.18	210	R			From: 29-7045 Lapstrake Lane To: 29-643 Lee Chapel Rd		NA			NA		1986
6723 Kenwood Ave	0.05	140	R			From: 29-6808 Park View Ct To: 29-6807 Tiburon Ct		NA			NA		01/02/2002
6723 Kenwood Ave	0.04	400	R			From: 29-6807 Tiburon Ct To: 29-6806 Lamese Ct		NA			NA		01/02/2001
6723 Kenwood Ave	0.09	710	R			From: 29-6806 Lamese Ct To: 29-6805 Essex Ct		NA			NA		01/02/2001
6723 Kenwood Ave	0.08	940	R			From: 29-6805 Essex Ct To: 29-6724 Gregory Ct		NA			NA		01/02/2001
6723 Kenwood Ave	0.10	970	R			From: 29-6724 Gregory Ct To: 29-638 Rolling Lane		NA			NA		01/02/2001
6724 Gregory Ct	0.08	120	R			From: Cul-de-Sac To: 29-6723 Kenwood Ave		NA			NA		01/02/2001
6725 Haislip Lane	0.01	8	R			From: Dead End To: 29-6726 Rio Vista Dr		NA			NA		08/07/2000
6725 Haislip Lane	0.10	30	R			From: 29-6726 Rio Vista Dr To: 29-601 Belmont Blvd		NA			NA		08/07/2000

Virginia Department of Transportation
Traffic Engineering Division
2011
Annual Average Daily Traffic Volume Estimates By Section of Route
Fairfax Maintenance Area

Route	Length	AADT	QA	4Tire	Bus	-----Truck-----				QC	K Factor	QK	Dir Factor	AAWDT	QW	Year
						2Axle	3+Axle	1Trail	2Trail							
Fairfax County																
(6726) Rio Vista Dr	0.01	2	R			From: 29-6725 Haislip Lane					NA			NA		08/07/2000
						To: Dead End										
(6727) Heron Dr	0.08	30	R			From: Dead End					NA			NA		1986
						To: 29-970 Cabbells Mill Dr										
(6728) Ashcomb Ct	0.05	30	R			From: Cul-de-Sac					NA			NA		1986
						To: 29-970										
(6730) Edgecomb Ct	0.04	40	R			From: Cul-de-Sac					NA			NA		1986
						To: 29-970										
(6731) Vaden Dr	0.21	1300	R			From: 29-6154 Country Creek Rd					NA			NA		1991
						To: Dead End										
(6732) Northedge Dr	0.59	1400	R			From: Cul-de-Sac					NA			NA		05/13/2003
						To: 29-6734 Scott St										
(6733) Northedge Ct	0.08	490	R			From: Cul-de-Sac					NA			NA		12/03/2001
						To: 29-6732 Northedge Dr										
(6734) Scott St	0.22	370	R			From: Cul-de-Sac					NA			NA		12/03/2001
						To: 29-6735 Lakeland Valley Dr										
(6734) Scott St	0.59	710	R			From: Cul-de-Sac					NA			NA		05/13/2003
						To: 29-636 Hooes Rd										
(6735) Lakeland Valley Dr	0.19	770	R			From: Cul-de-Sac					NA			NA		12/03/2001
						To: 29-6734 Scott St										
(6736) Springfield Hills Dr	0.27	620	R			From: 29-6647 Terra Grande Ave					NA			NA		05/06/2003
						To: Cul-de-Sac										
(6737) Hornbuckle Dr	0.12	130	R			From: Cul-de-Sac					NA			NA		1986
						To: 29-638 Rolling Lane										
(6738) Holly Blossom Ct	0.09	70	R			From: Dead End					NA			NA		1996
						To: 29-6218 Holly Spring Dr										
(6738) Holly Blossom Ct	0.15	160	R			From: Cul-de-Sac					NA			NA		1996
						To: Dead End										
(6739) Saugus Ct	0.04	70	R			From: Cul-de-Sac					NA			NA		1996
						To: 29-6125 Locust Hill Dr										
(6740) Faulkner Dr	0.06	380	R			From: SR 7 Leesburg Pike					NA			NA		1996
						To: 29-6125 Locust Hill Dr										
(6741) Fox Glen Dr	0.27	190	R			From: 29-5977 History Dr					NA			NA		1997
						To: Cul-de-Sac										
(6742) Sixth South Rd	0.05	40	R			From: Dead End					NA			NA		1986
						To: 29-1173 Sixth St										
(6742) Sixth South Rd	0.03	650	R			From: Cul-de-Sac					NA			NA		1986
						To: Arlington County Line										

Virginia Department of Transportation
Traffic Engineering Division
2011
Annual Average Daily Traffic Volume Estimates By Section of Route
Fairfax Maintenance Area

Route	Length	AADT	QA	4Tire	Bus	-----Truck-----				QC	K Factor	QK	Dir Factor	AAWDT	QW	Year
						2Axle	3+Axle	1Trail	2Trail							
Fairfax County																
(6743) Merritt Pl	0.16	380	R								NA			NA		1997
(6744) Victoria Farms Lane	0.28	20	R								NA			NA		1986
(6744) Victoria Farms Lane	0.21	520	R								NA			NA		08/30/2005
(6745) Country View Ct	0.13	20	R								NA			NA		1986
(6746) Brookmay Ct	0.04	20	R								NA			NA		1986
(6747) Birch Pond Lane	0.10	140	R								NA			NA		08/16/2001
(6748) Glenridge Ct	0.19	190	R								NA			NA		1996
(6749) Falmead Rd	0.10	1200	R								NA			NA		1986
(6750) Logwood Lane	0.27	130	R								NA			NA		1986
(6752) Loran Ct	0.11	100	R								NA			NA		1996
(6753) Willow Branch Ct	0.06	50	R								NA			NA		1996
(6754) Spring Branch Dr	0.06	40	R								NA			NA		1996
(6754) Spring Branch Dr	0.19	160	R								NA			NA		1996
(6756) Woodstone Pl	0.17	780	R								NA			NA		05/19/2003
(6757) Blue Slate Ct	0.05	80	R								NA			NA		05/19/2003
(6758) Roundhouse Rd	0.10	120	R								NA			NA		1996
(6759) Dunleigh Dr	0.51	420	R								NA			NA		01/24/2002
(6759) Dunleigh Dr	0.04	230	R								NA			NA		1986
(6759) Dunleigh Dr	0.05	800	R								NA			NA		1986
(6759) Dunleigh Dr	0.27	1300	R								NA			NA		01/24/2001

Virginia Department of Transportation
Traffic Engineering Division
2011
Annual Average Daily Traffic Volume Estimates By Section of Route
Fairfax Maintenance Area

Route	Length	AADT	QA	4Tire	Bus	-----Truck-----				QC	K Factor	QK	Dir Factor	AAWDT	QW	Year
						2Axle	3+Axle	1Trail	2Trail							
Fairfax County																
(6760) MacMahon Dr	0.05	140	R								NA			NA		1986
(6761) Dunleigh Ct	0.07	110	R								NA			NA		01/23/2002
(6762) Dunleigh Glen Lane	0.06	50	R								NA			NA		01/23/2002
(6762) Dunleigh Glen Lane	0.11	140	R								NA			NA		01/23/2002
(6763) Regency Forest Dr	0.19	70	R								NA			NA		1997
(6763) Crossing Gate Way	0.14	100	R								NA			NA		1997
(6764) Briarbush Way	0.04	60	R								NA			NA		1997
(6765) Brown Ct	0.07	90	R								NA			NA		1986
(6766) Shaw Park Ct	0.07	40	R								NA			NA		1986
(6767) Backlash Ct	0.05	40	R								NA			NA		1986
(6768) Roundabout Way	0.05	40	R								NA			NA		11/29/2001
(6768) Roundabout Way	0.13	220	R								NA			NA		1986
(6768) Roundabout Way	0.22	40	R								NA			NA		1986
(6769) Ships Curve Lane	0.02	180	R								NA			NA		11/29/2001
(6769) Ships Curve Lane	0.30	130	R								NA			NA		05/20/2003
(6770) Acorn Hill Dr	0.03	30	R								NA			NA		08/15/2001
(6771) Sumacs St	0.17	120	R								NA			NA		1986
(6772) Hill Park Dr	0.06	610	R								NA			NA		1986
(6772) Hill Park Dr	0.05	100	R								NA			NA		1986
(6772) Hill Park Dr	0.16	1600	R								NA			NA		05/20/2003

Virginia Department of Transportation
Traffic Engineering Division
2011
Annual Average Daily Traffic Volume Estimates By Section of Route
Fairfax Maintenance Area

Route	Length	AADT	QA	4Tire	Bus	-----Truck-----				QC	K Factor	QK	Dir Factor	AAWDT	QW	Year
						2Axle	3+Axle	1Trail	2Trail							
Fairfax County																
(6773) Hill Park Ct	0.12	360	R			From: 29-6772 Hill Park Dr					NA		NA			1986
						To: Cul-de-Sac										
(6774) Woodland Glen Ct	0.04	30	R			From: 29-5785 Batten Hollow Rd					NA		NA			1996
						To: Cul-de-Sac										
(6775) Cheddar Dr	0.08	30	R			From: 29-5785 Batten Hollow Rd					NA		NA			1996
						To: 29-8173 Brookhill Lane										
(6776) Gilbertson Rd	0.30	200	R			From: 29-5987 Red Spruce Rd					NA		NA			1986
						To: 29-5987 Red Spruce Rd										
(6777) Country Squire Lane	0.05	240	R			From: 29-5984 Cotton Farm Rd					NA		NA			09/22/2001
(6777) Country Squire Lane	0.08	160	R			From: 29-6778 Wheatfield Ct					NA		NA			09/22/2001
						To: Cul-de-Sac										
(6778) Wheatfield Ct	0.12	150	R			From: 29-6777 Country Squire Lane					NA		NA			08/14/2001
						To: Cul-de-Sac										
(6779) Gentle Lane	0.22	400	R			From: Cul-de-Sac					NA		NA			06/02/2003
(6779) Gentle Lane	0.37	330	R			From: 29-7260 Fallen Tree Ct					NA		NA			1986
						To: 29-891 N, Florence Lane										
(6780) Wooden Valley Ct	0.09	90	R			From: 29-891 Florence Lane					NA		NA			1986
						To: Cul-de-Sac										
(6781) Monarch Lane	0.24	1500	R			From: 29-709 Tobin Rd					NA		NA			1991
(6781) Monarch Lane	0.51	210	R			From: 29-6785 Broken Arrow Ct					NA		NA			1997
						To: 29-3565										
(6782) Sevan Ct	0.08	140	R			From: Cul-de-Sac					NA		NA			1997
						To: 29-6781 Monarch Lane										
(6783) Nicole Ct	0.09	120	R			From: Cul-de-Sac					NA		NA			1997
(6783) Nicole Ct	0.06	360	R			From: 29-6784 Taleen Ct					NA		NA			1997
						To: 29-6781 Monarch Lane										
(6784) Taleen Ct	0.13	180	R			From: Cul-de-Sac					NA		NA			1997
						To: 29-6783 Nicole Ct										
(6785) Broken Arrow Ct	0.10	90	R			From: 29-6781 Monarch Lane					NA		NA			1997
						To: Cul-de-Sac										
(6786) Broken Knife Ct	0.07	80	R			From: Cul-de-Sac					NA		NA			1997
						To: 29-6785 Broken Arrow Ct										
(6787) Ararat Ct	0.12	140	R			From: Dead End					NA		NA			1997
(6787) Ararat Ct	0.07	120	R			From: 29-6781 Monarch Lane					NA		NA			1997
						To: Cul-de-Sac										

Virginia Department of Transportation
Traffic Engineering Division
2011
Annual Average Daily Traffic Volume Estimates By Section of Route
Fairfax Maintenance Area

Route	Length	AADT	QA	4Tire	Bus	-----Truck-----				QC	K Factor	QK	Dir Factor	AAWDT	QW	Year
						2Axle	3+Axle	1Trail	2Trail							
Fairfax County																
(6788) Van Ct	0.06	110	R				From: 29-6781 Monarch Lane				NA			NA		1997
							To: Cul-de-Sac									
(6789) Hunting Crest Lane	0.28	410	R				From: 29-674 Hunter Mill Rd				NA			NA		08/30/2005
(6789) Hunting Crest Lane	0.11	40	R				From: 29-6790 Brookmeade Pl				NA			NA		1986
							To: Cul-de-Sac									
(6790) Brookmeade Pl	0.16	70	R				From: 29-6789 Hunting Crest Lane				NA			NA		1986
							To: Cul-de-Sac									
(6791) Stokley Way	0.04	60	R				From: Cul-de-Sac				NA			NA		1996
(6791) Stokley Way	0.05	240	R				From: 29-6794 Kilby Glen Dr				NA			NA		1996
(6791) Stokley Way	0.14	620	R				From: 29-6792 Robnel Pl				NA			NA		08/30/2005
							To: SR 7; FR-759									
(6792) Robnel Pl	0.14	270	R				From: 29-678 Atwood Rd				NA			NA		1996
(6792) Robnel Pl	0.04	360	R				From: 0.14 ME 29-678				NA			NA		08/30/2005
(6792) Robnel Pl	0.06	230	R				From: 29-6791 Stokley Way				NA			NA		08/30/2005
(6792) Robnel Pl	0.12	140	R				From: 29-6793 Vanetta Lane				NA			NA		1996
							To: Cul-de-Sac									
(6793) Vanetta Lane	0.08	90	R				From: 29-6792 Robnel Pl				NA			NA		1996
							To: Cul-de-Sac									
(6794) Kilby Glen Dr	0.20	150	R				From: 29-6791 Stokley Way				NA			NA		1996
							To: Cul-de-Sac									
(6795) Bethnal Ct	0.30	180	R				From: Dead End				NA			NA		1986
(6795) Bethnal Ct	0.09	90	R				From: 29-6796 Bethnal Pl				NA			NA		1986
							To: Cul-de-Sac									
(6796) Bethnal Pl	0.06	3	R				From: 29-10246				NA			NA		1986
							To: 29-6795 Bethnal Ct									
(6797) Nathaniel Lane	0.07	230	R				From: 29-3233 Evers Dr				NA			NA		1997
(6797) Nathaniel Lane	0.03	20	R				From: 29-6798 Mary Ellen Ct				NA			NA		1997
							To: Dead End									
(6798) Mary Ellen Ct	0.08	110	R				From: Dead End				NA			NA		1986
(6798) Mary Ellen Ct	0.13	60	R				From: 29-6797 Nathaniel Lane				NA			NA		1986
							To: Cul-de-Sac									
(6799)	0.07	20	R				From: Dead End				NA			NA		1986
							To: 29-644 Old Keene Mill Rd									

Virginia Department of Transportation
Traffic Engineering Division
2011
Annual Average Daily Traffic Volume Estimates By Section of Route
Fairfax Maintenance Area

Route	Length	AADT	QA	4Tire	Bus	-----Truck-----				QC	K Factor	QK	Dir Factor	AAWDT	QW	Year
						2Axle	3+Axle	1Trail	2Trail							
Fairfax County																
(6800) Boston Blvd	0.26	NA										NA		NA		
(6800) Boston Blvd	0.41	7000	R									NA		NA		1991
(6801) Grainger Ct	0.08	1500	R									NA		NA		1991
(6802) Hatmark St	0.04	50	R									NA		NA		1997
(6802) Hatmark St	0.08	250	R									NA		NA		1997
(6803) Hatmark Ct	0.07	100	R									NA		NA		1997
(6804) Leighfield St	0.32	210	R									NA		NA		1986
(6805) Essex Ct	0.05	80	R									NA		NA		01/02/2002
(6806) Lamese Ct	0.08	130	R									NA		NA		01/02/2002
(6807) Tiburon Ct	0.04	90	R									NA		NA		01/02/2002
(6808) Park View Ct	0.04	70	R									NA		NA		11/02/2002
(6808) Park View Ct	0.04	80	R									NA		NA		11/02/2002
(6809) Phillip Ct	0.18	280	R									NA		NA		01/02/2002
(6810) Daffodil Ct	0.09	110	R									NA		NA		1986
(6811) Carnation Ct	0.11	110	R									NA		NA		1986
(6812) Crayford Ct	0.06	80	R									NA		NA		10/29/2001
(6813) Debra Spradlin Ct	0.21	340	R									NA		NA		10/29/2001
(6814) Sara Alyce Ct	0.10	150	R									NA		NA		10/29/2001
(6815) Faith Ct	0.01	NA										NA		NA		
(6815) Faith Ct	0.08	NA										NA		NA		

Virginia Department of Transportation
Traffic Engineering Division
2011
Annual Average Daily Traffic Volume Estimates By Section of Route
Fairfax Maintenance Area

Route	Length	AADT	QA	4Tire	Bus	-----Truck-----				QC	K Factor	QK	Dir Factor	AAWDT	QW	Year
						2Axle	3+Axle	1Trail	2Trail							
Fairfax County																
(6816) Oak Falls Ct	0.12	50	R								NA			NA		1996
(6817) Parsons Grove	0.05	80	R								NA			NA		1997
(6818) Abbey Glen Ct	0.21	90	R								NA			NA		1996
(6819) Franklin Farm Rd	0.45	11000	G	99%	0%	0%	0%	0%	0%	F	0.096	F	0.609	12000	G	2011
(6819) Franklin Farm Rd	0.09	12000	G	99%	0%	0%	0%	0%	0%	F	0.098	F	0.584	13000	G	2011
(6819) Franklin Farm Rd	0.46	12000	G	99%	0%	0%	0%	0%	0%	F	0.099	F	0.544	14000	G	2011
(6819) Franklin Farm Rd	0.56	7000	G	99%	0%	0%	0%	0%	0%	F	0.108	F	0.512	7400	G	2011
(6819) Franklin Farm Rd	0.17	6600	G	99%	0%	0%	0%	0%	0%	F	0.105	F	0.57	7300	G	2011
(6819) Franklin Farm Rd	0.36	6300	G	99%	0%	0%	0%	0%	0%	F	0.11	F	0.58	7000	G	2011
(6819) Franklin Farm Rd	0.10	6400	G	99%	0%	0%	0%	0%	0%	F	0.106	F	0.624	7000	G	2011
(6819) Franklin Farm Rd	0.22	5800	G	99%	0%	0%	0%	0%	0%	C	0.102	F	0.65	6400	G	2011
(6820) Husky Lane	0.15	300	R								NA			NA		1986
(6821) Center Ridge Dr	0.28	150	R								NA			NA		06/04/2002
(6821) Center Ridge Dr	0.09	610	R								NA			NA		08/22/2005
(6822) Meadowland Dr	0.08	340	R								NA			NA		08/22/2005
(6822) Meadowland Dr	0.03	200	R								NA			NA		1996
(6822) Meadowland Dr	0.23	80	R								NA			NA		1996
(6823) East Ridge Ct	0.11	110	R								NA			NA		1996
(6824) Verily Ct	0.05	60	R								NA			NA		1986
(6825) Groveland Dr	0.04	490	R								NA			NA		1986
(6825) Groveland Dr	0.03	720	R								NA			NA		05/01/2003

Virginia Department of Transportation
Traffic Engineering Division
2011
Annual Average Daily Traffic Volume Estimates By Section of Route
Fairfax Maintenance Area

Route	Length	AADT	QA	4Tire	Bus	-----Truck-----				QC	K Factor	QK	Dir Factor	AAWDT	QW	Year
						2Axle	3+Axle	1Trail	2Trail							
Fairfax County																
(6826) Rock Chapel Ct	0.10	110	R								NA		NA			1996
(6827) Browns Mill Dr	0.06	1500	R								NA		NA			06/22/2005
(6828) Forty Oaks Ct	0.05	80	R								NA		NA			1996
(6829) Shallow Ford Ct	0.10	50	R								NA		NA			1996
(6830) Valley Mill Ct	0.09	130	R								NA		NA			1996
(6831) Skyhaven Ct	0.09	110	R								NA		NA			1996
(6832) Dressage Dr	0.19	2800	R								NA		NA			08/30/2005
(6832) Dressage Dr	0.03	110	R								NA		NA			12/03/2001
(6832) Dressage Dr	0.20	60	R								NA		NA			1996
(6833) Pony Club Ct	0.07	40	R								NA		NA			1996
(6834) Equestrian Ct	0.13	70	R								NA		NA			1996
(6835) Dower House Dr	0.04	2600	R								NA		NA			1986
(6835) Dower House Dr	0.04	2300	R								NA		NA			1986
(6835) Dower House Dr	0.15	1700	R								NA		NA			1986
(6835) Dower House Dr	0.09	620	R								NA		NA			1986
(6835) Dower House Dr	0.18	2700	R								NA		NA			06/22/2005
(6836) Turberville Lane	0.07	100	R								NA		NA			1996
(6836) Turberville Lane	0.06	180	R								NA		NA			1986
(6836) Turberville Lane	0.16	510	R								NA		NA			1986
(6836) Turberville Lane	0.04	590	R								NA		NA			1986
(6836) Turberville Lane	0.06	810	R								NA		NA			1996

Virginia Department of Transportation
Traffic Engineering Division
2011
Annual Average Daily Traffic Volume Estimates By Section of Route
Fairfax Maintenance Area

Route	Length	AADT	QA	4Tire	Bus	-----Truck-----				QC	K Factor	QK	Dir Factor	AAWDT	QW	Year
						2Axle	3+Axle	1Trail	2Trail							
Fairfax County																
(6837) Still Pond Lane	0.16	490	R			From: 29-6836 Turberville Lane					NA			NA		07/13/2005
(6837) Still Pond Lane	0.05	670	R			To: 29-6838 Still Pond Ct					NA			NA		07/13/2005
(6838) Still Pond Ct	0.07	100	R			From: 29-6835 Dower House Dr					NA			NA		1996
(6839) Turberville Ct	0.09	120	R			To: Cul-de-Sac					NA			NA		1996
(6840) Cross Creek Lane	0.05	100	R			From: Cul-de-Sac					NA			NA		1996
(6840) Cross Creek Lane	0.09	300	R			To: 29-6841 Cross Creek Ct					NA			NA		07/13/2005
(6841) Cross Creek Ct	0.06	80	R			From: Cul-de-Sac					NA			NA		1996
(6842) Breezy Knoll Ct	0.05	90	R			To: 29-6840 Cross Creek Lane					NA			NA		1996
(6843) Dairy Lou Dr	0.05	820	R			From: 29-6836 Turberville Lane					NA			NA		1996
(6843) Dairy Lou Dr	0.06	690	R			To: Cul-de-Sac					NA			NA		1996
(6843) Dairy Lou Dr	0.07	550	R			From: 29-6819 Franklin Farm Rd					NA			NA		07/13/2005
(6844) Dairy Lou Ct	0.05	100	R			To: 29-6845 White Barn Lane					NA			NA		07/13/2005
(6845) White Barn Lane	0.03	490	R			From: 29-6844					NA			NA		07/13/2005
(6845) White Barn Lane	0.07	120	R			To: 29-6652 Allness Lane					NA			NA		07/13/2005
(6846) White Barn Ct	0.05	120	R			From: Cul-de-Sac					NA			NA		1996
(6847) Pond Crest Lane	0.16	190	R			To: 29-6843 Dairy Lou Dr					NA			NA		1996
(6848) Wellhouse Ct	0.07	90	R			From: 29-6843 Dairy Lou Dr					NA			NA		1996
(6849) Thorngate Dr	0.10	1500	R			To: 29-6846 White Barn Ct					NA			NA		06/22/2005
(6849) Thorngate Dr	0.04	1200	R			From: 29-6845 White Barn Lane					NA			NA		07/13/2005
(6849) Thorngate Dr	0.05	850	R			To: Cul-de-Sac					NA			NA		07/13/2005
(6849) Thorngate Dr	0.03	770	R			From: 29-6819 Franklin Farm Rd					NA			NA		07/13/2005
						To: 29-645 Lees Corner Rd					NA			NA		07/13/2005
						From: 0.10 MN 29-645					NA			NA		07/13/2005
						To: 29-6852 Farnbell Ct					NA			NA		07/13/2005
						From: 29-6850 Flintwood Pl					NA			NA		07/13/2005
						To: 29-6819 Franklin Farm Rd					NA			NA		07/13/2005

Virginia Department of Transportation
Traffic Engineering Division
2011
Annual Average Daily Traffic Volume Estimates By Section of Route
Fairfax Maintenance Area

Route	Length	AADT	QA	4Tire	Bus	-----Truck-----				QC	K Factor	QK	Dir Factor	AAWDT	QW	Year
						2Axle	3+Axle	1Trail	2Trail							
Fairfax County																
(6850) Flintwood Pl	0.09	100	R								NA			NA		1986
(6850) Flintwood Pl	0.04	560	R								NA			NA		07/13/2005
(6851) Flintwood Ct	0.07	70	R								NA			NA		1986
(6852) Farmbell Ct	0.07	80	R								NA			NA		1986
(6853) Hay Meadow Pl	0.22	210	R								NA			NA		1996
(6854) Gatepost Lane	0.05	70	R								NA			NA		1996
(6854) Gatepost Lane	0.05	320	R								NA			NA		1996
(6854) Gatepost Lane	0.05	410	R								NA			NA		1996
(6855) Awbrey Ct	0.13	160	R								NA			NA		1996
(6856) Gatepost Ct	0.10	200	R								NA			NA		1996
(6857) Willow Glen Dr	0.14	250	R								NA			NA		04/17/2002
(6857) Willow Glen Dr	0.28	950	R								NA			NA		06/22/2005
(6857) Willow Glen Dr	0.10	80	R								NA			NA		1986
(6858) Tranquility Lane	0.17	890	R								NA			NA		04/17/2002
(6859) Old Dairy Rd	0.58	3800	R								NA			NA		1997
(6860) Hannahs Pond Lane	0.24	270	R								NA			NA		1996
(6861) Brass Harness Ct	0.04	160	R								NA			NA		04/17/2002
(6862) Macswain Pl	0.10	360	R								NA			NA		1986
(6862) Macswain Pl	0.10	90	R								NA			NA		1986
(6863) Gralnick Pl	0.11	150	R								NA			NA		12/03/2001

Virginia Department of Transportation
Traffic Engineering Division
2011
Annual Average Daily Traffic Volume Estimates By Section of Route
Fairfax Maintenance Area

Route	Length	AADT	QA	4Tire	Bus	-----Truck-----				QC	K Factor	QK	Dir Factor	AAWDT	QW	Year
						2Axle	3+Axle	1Trail	2Trail							
Fairfax County																
6863	Gralnick Pl	0.24	200	R								NA		NA		12/03/2001
6864	Janphil Lane	0.12	910	R								NA		NA		12/03/2001
6864	Janphil Lane	0.05	960	R								NA		NA		12/03/2001
6865	Wagon Trail Lane	0.17	240	R								NA		NA		12/03/2001
6866	Griffin Pond Ct	0.15	240	R								NA		NA		12/03/2001
6867	Olde Kent Rd	0.13	370	R								NA		NA		1986
6868	Robin Ridge Ct	0.10	170	R								NA		NA		1997
6869	Lamarre Dr	0.11	1300	R								NA		NA		10/16/2001
6869	Lamarre Dr	0.02	880	R								NA		NA		10/16/2001
6869	Lamarre Dr	0.03	980	R								NA		NA		10/09/2001
6870	Verde Vista Dr	0.07	1500	R								NA		NA		10/07/2001
6870	Verde Vista Dr	0.22	160	R								NA		NA		10/07/2001
6871	University Dr	0.08	2100	R								NA		NA		1986
6872	Bellavia Lane	0.19	1200	R								NA		NA		10/16/2001
6873	Santa Clara Ct	0.10	150	R								NA		NA		08/08/2001
6874	Deer Run Dr	0.28	880	R								NA		NA		05/19/2003
6874	Deer Run Dr	0.03	270	R								NA		NA		1986
6874	Deer Run Dr	0.21	600	R								NA		NA		1986
6875	Deer Run Ct	0.09	380	R								NA		NA		05/19/2003
6875	Deer Run Ct	0.11	170	R								NA		NA		1986

Virginia Department of Transportation
Traffic Engineering Division
2011
Annual Average Daily Traffic Volume Estimates By Section of Route
Fairfax Maintenance Area

Route	Length	AADT	QA	4Tire	Bus	-----Truck-----				QC	K Factor	QK	Dir Factor	AAWDT	QW	Year
						2Axle	3+Axle	1Trail	2Trail							
Fairfax County																
(6876) Spring Ridge Lane	0.17	90	R									NA		NA		1996
(6876) Spring Ridge Lane	0.05	190	R									NA		NA		08/30/2005
(6876) Spring Ridge Lane	0.20	290	R									NA		NA		08/30/2005
(6877) Mossy Stone Ct	0.06	60	R									NA		NA		1996
(6878) Edgefield Lane	0.07	440	R									NA		NA		08/30/2005
(6879) Wooden Spoke Ct	0.06	60	R									NA		NA		04/28/2003
(6880) Woodford Ct	0.12	250	R									NA		NA		1997
(6881) Yellow Pine Dr	0.15	320	R									NA		NA		1996
(6881) Yellow Pine Dr	0.04	290	R									NA		NA		1996
(6881) Yellow Pine Dr	0.06	270	R									NA		NA		1996
(6881) Yellow Pine Dr	0.09	110	R									NA		NA		1996
(6882) Tulip Poplar Lane	0.09	90	R									NA		NA		1996
(6883) Pine Knot Dr	0.13	330	R									NA		NA		1997
(6884) Soucy Pl	0.03	460	R									NA		NA		05/13/2003
(6884) Soucy Pl	0.06	640	R									NA		NA		07/24/2001
(6885) Prince Way	0.19	890	R									NA		NA		1986
(6886) Wooden Spoke Rd	0.06	330	R									NA		NA		04/28/2003
(6886) Wooden Spoke Rd	0.10	360	R									NA		NA		04/28/2003
(6886) Wooden Spoke Rd	0.04	30	R									NA		NA		1986
(6886) Wooden Spoke Rd	0.05	140	R									NA		NA		1986
(6887) Tinker Ct	0.11	90	R									NA		NA		1986

Virginia Department of Transportation
Traffic Engineering Division
2011
Annual Average Daily Traffic Volume Estimates By Section of Route
Fairfax Maintenance Area

Route	Length	AADT	QA	4Tire	Bus	-----Truck-----				QC	K Factor	QK	Dir Factor	AAWDT	QW	Year
						2Axle	3+Axle	1Trail	2Trail							
Fairfax County																
6888 Foxmoor Dr	0.08	130	R			From: 29-936					NA			NA		1997
						To: Cul-de-Sac										
6889 Saddlehorn Ct	0.07	70	R			From: Cul-de-Sac					NA			NA		1986
						To: 29-6890 Leathersmith Ct										
6889 Saddlehorn Ct	0.05	130	R			From: 29-6890 Leathersmith Ct					NA			NA		11/01/2001
						To: 29-6411 Ironmaster Dr										
6890 Leathersmith Ct	0.07	140	R			From: Cul-de-Sac					NA			NA		11/01/2001
						To: 29-6889 Saddlehorn Ct										
6891 Degen Dr	0.05	230	R			From: 29-6894 Stipp St					NA			NA		1986
						To: 29-6893 Biggers Rd										
6891 Degen Dr	0.09	360	R			From: 29-6893 Biggers Rd					NA			NA		1986
						To: 29-6892 Klimt Ct										
6891 Degen Dr	0.07	450	R			From: 29-6892 Klimt Ct					NA			NA		1986
						To: 29-6411 Ironmaster Dr										
6892 Klimt Ct	0.03	40	R			From: Cul-de-Sac					NA			NA		1986
						To: 29-6891 Degen Dr										
6893 Biggers Rd	0.08	70	R			From: Cul-de-Sac					NA			NA		1986
						To: 29-6891 Degen Dr										
6894 Stipp St	0.15	380	R			From: 29-5882 Bestwicke Rd					NA			NA		04/28/2003
						To: 0.15 ME 29-5882										
6894 Stipp St	0.04	70	R			From: 0.15 ME 29-5882					NA			NA		1986
						To: 29-6891 Degen Dr										
6894 Stipp St	0.08	140	R			From: 29-6891 Degen Dr					NA			NA		1986
						To: Cul-de-Sac										
6895 Meadowrill Lane	0.05	300	R			From: 29-6411					NA			NA		04/28/2003
						To: 29-6896 Rossetti Ct										
6896 Rossetti Ct	0.06	120	R			From: Dead End					NA			NA		04/28/2003
						To: 29-6897 Gladeview Ct										
6896 Rossetti Ct	0.05	280	R			From: 29-6897 Gladeview Ct					NA			NA		04/28/2003
						To: 29-6895 Meadowrill Lane										
6896 Rossetti Ct	0.09	90	R			From: 29-6895 Meadowrill Lane					NA			NA		04/28/2003
						To: Dead End										
6897 Gladeview Ct	0.05	90	R			From: Cul-de-Sac					NA			NA		04/28/2003
						To: 29-6896 Rossetti Ct										
6898 Rehanek Ct	0.08	120	R			From: Cul-de-Sac					NA			NA		04/28/2003
						To: 29-5882 Bestwicke Rd										
6899 Dellford Ct	0.14	130	R			From: 29-6409 Rafetelis Rd					NA			NA		04/29/2003
						To: Cul-de-Sac										
6900 Holly Creek Dr	0.07	60	R			From: Dead End					NA			NA		09/09/1999
						To: 29-6960 Holly Leaf Ct										
6900 Holly Creek Dr	0.07	240	R			From: 29-6960 Holly Leaf Ct					NA			NA		09/09/1999
						To: 29-6218 Holly Spring Dr										

Virginia Department of Transportation
Traffic Engineering Division
2011
Annual Average Daily Traffic Volume Estimates By Section of Route
Fairfax Maintenance Area

Route	Length	AADT	QA	4Tire	Bus	-----Truck-----				QC	K Factor	QK	Dir Factor	AAWDT	QW	Year
						2Axle	3+Axle	1Trail	2Trail							
Fairfax County																
(6900) Holly Creek Dr	0.06	340	R			From: 29-6218 Holly Spring Dr					NA		NA			09/09/1999
(6900) Holly Creek Dr	0.03	490	R			To: 29-6901 Holly Crest Ct					NA		NA			09/09/1999
(6900) Holly Creek Dr	0.12	90	R			From: 29-6902 Holly Branch Ct					NA		NA			09/09/1999
						To: Cul-de-Sac										
(6901) Holly Crest Ct	0.05	60	R			From: Cul-de-Sac					NA		NA			1996
						To: 29-6900 Holly Creek Dr										
(6902) Holly Branch Ct	0.06	90	R			From: 29-6900 Holly Creek Dr					NA		NA			1996
						To: Cul-de-Sac										
(6903) Frinks Ct	0.04	50	R			From: 29-5715					NA		NA			1996
						To: Cul-de-Sac										
(6904) Pocono Pl	0.05	170	R			From: 29-6905 Pocono Ct					NA		NA			1996
						To: 29-5050 Parcher Ave										
(6905) Pocono Ct	0.05	80	R			From: Dead End					NA		NA			1996
(6905) Pocono Ct	0.05	60	R			To: 29-6904 Pocono Pl					NA		NA			1996
						To: Cul-de-Sac										
(6906) Sugarloaf Ct	0.05	70	R			From: 29-5050 Parcher Ave					NA		NA			1996
						To: Cul-de-Sac										
(6907) Winners Cir	0.25	240	R			From: Cul-de-Sac					NA		NA			09/07/2001
						To: 29-645 Clifton Rd										
(6908) Silver Pine Dr	0.13	150	R			From: Cul-de-Sac					NA		NA			1986
(6908) Silver Pine Dr	0.04	280	R			To: 29-6912 Sweet Pine Ct					NA		NA			1986
(6908) Silver Pine Dr	0.05	620	R			From: 29-6910 Golden Aspen Ct					NA		NA			1986
(6908) Silver Pine Dr	0.11	830	R			To: 29-6909 Wild Spruce Dr					NA		NA			05/01/2003
						To: Cul-de-Sac										
(6909) Wild Spruce Dr	0.20	720	R			From: Dead End					NA		NA			05/01/2003
						To: 29-6908 Silver Pine Dr										
(6910) Golden Aspen Ct	0.04	70	R			From: Cul-de-Sac					NA		NA			1986
(6910) Golden Aspen Ct	0.12	340	R			To: 29-6911 Shady Palm Dr					NA		NA			1986
						To: 29-6908 Silver Pine Dr										
(6911) Shady Palm Dr	0.32	210	R			From: 29-6910 Golden Aspen Ct					NA		NA			1986
						To: 29-640 Sydenstricker Rd; 29-8946 Fairfax County Pa										
(6912) Sweet Pine Ct	0.08	90	R			From: Cul-de-Sac					NA		NA			1986
						To: 29-6908 Silver Pine Dr										

Virginia Department of Transportation
Traffic Engineering Division
2011
Annual Average Daily Traffic Volume Estimates By Section of Route
Fairfax Maintenance Area

Route	Length	AADT	QA	4Tire	Bus	-----Truck-----				QC	K Factor	QK	Dir Factor	AAWDT	QW	Year
						2Axle	3+Axle	1Trail	2Trail							
Fairfax County																
6913	Adrienne Glen Ave	0.20	390	R								NA		NA		05/01/2003
6914	Paige Glen Ave	0.04	47	R								NA		NA		05/01/2003
6915	Mill Cross Ct	0.13	120	R								NA		NA		1997
6916	Cranbrook Ct	0.05	60	R								NA		NA		1997
6917	Saddlestone Ct	0.18	160	R								NA		NA		1997
6918	Hilltopper Ct	0.07	130	R								NA		NA		11/29/2001
6919	Chars Lane	0.16	210	R								NA		NA		11/29/2001
6920	Old Cedar Rd	0.36	310	R								NA		NA		1997
6921	Old Cedar Ct	0.06	90	R								NA		NA		1997
6922	O'Dell St	0.12	60	R								NA		NA		1986
6922	O'Dell St	0.06	120	R								NA		NA		1986
6923	O'Dell Ct	0.04	20	R								NA		NA		1986
6924	Crestleigh Way	0.30	1300	R								NA		NA		1986
6924	Crestleigh Way	0.33	410	R								NA		NA		1986
6925	Birchleigh Way	0.14	460	R								NA		NA		1986
6926	Jennichelle Ct	0.11	130	R								NA		NA		01/23/2002
6927	Brentleigh Ct	0.09	410	R								NA		NA		1986
6928	Lakeford Dr	0.18	NA									NA		NA		
6928	Lakeford Dr	0.83	9500	G								NA		9500	G	2011

Virginia Department of Transportation
Traffic Engineering Division
2011
Annual Average Daily Traffic Volume Estimates By Section of Route
Fairfax Maintenance Area

Route	Length	AADT	QA	4Tire	Bus	-----Truck-----				QC	K Factor	QK	Dir Factor	AAWDT	QW	Year
						2Axle	3+Axle	1Trail	2Trail							
Fairfax County																
(6928) Ramp	0.13	NA					From: 29-6928-S000B; 29-6928-N000B FROM RT 6					NA		NA		
							To: US 50-W076C FROM FAIRVIEW PARK DRIVE									
(6928) Ramp	0.06	NA					From: 29-6928-N000B; 29-6928-S000C					NA		NA		
(6928) Ramp	0.10	NA					From: 29-6928- D TO RT 50 WEST					NA		NA		
							To: US 50-W076B FROM FAIRVIEW PARK DRIVE69									
(6928) Ramp	0.05	NA					From: 29-6928- C TO RT 50 WEST					NA		NA		
							To: US 50 FROM FAIRVIEW PARK DRIVE									
(6928) Ramp	0.03	NA					From: I-495- 51C FAIRVIEW PARK DRIVE FROM					NA		NA		
(6928) Ramp	0.03	NA					From: 29-6928- C; 29-6928-S000C					NA		NA		
							To: 29-6928-S000B FROM RT 6									
(6928) Ramp	0.05	NA					From: 29-6928-S000C FAIRVIEW PARK DRIVE TO R					NA		NA		
							To: 29-6928-N000B; 29-6928- B FROM RT 6									
(6928) Ramp	0.07	NA					From: 29-6928-S000B FAIRVIEW PARK DRIVE TO R					NA		NA		
							To: 29-6928- C; 29-6928-N000B									
(6929) New Providence Dr	0.31	2200	R				From: Cul-de-Sac					NA		NA		06/18/2002
							To: 29-6928 Lakeford Dr									
(6930) Colburn Dr	0.06	50	R				From: Cul-de-Sac					NA		NA		04/26/2000
							To: 29-3513									
(6931) Indian Rock Rd	0.05	390	R				From: 29-970					NA		NA		04/26/2000
							To: 29-6932 Baywood Ct									
(6931) Indian Rock Rd	0.03	240	R				From: 29-6933 Choptank Ct					NA		NA		04/26/2000
							To: Cul-de-Sac									
(6931) Indian Rock Rd	0.08	100	R				From: Cul-de-Sac					NA		NA		04/26/2000
							To: Cul-de-Sac									
(6932) Baywood Ct	0.06	70	R				From: Cul-de-Sac					NA		NA		04/26/2000
							To: 29-6931 Indian Rock Rd									
(6933) Choptank Ct	0.10	130	R				From: Cul-de-Sac					NA		NA		04/26/2000
							To: 29-6931 Indian Rock Rd									
(6934) Jarrett Ct	0.11	80	R				From: 29-970					NA		NA		04/26/2000
							To: Cul-de-Sac									
(6935) Northbourne Dr	0.23	90	R				From: 29-970 Cabbells Mill Dr					NA		NA		04/26/2000
							To: 29-8463 High Grove Hills Lane									
(6935) Northbourne Dr	0.06	3300	R				From: 29-1211 Lamb St					NA		NA		04/17/2003
							To: 29-645 Stringfellow Rd									
(6935) Northbourne Dr	0.98	5900	R				From: 29-970					NA		NA		04/17/2003
							To: 29-645 Stringfellow Rd									
(6936) Rushbrook Dr	0.16	120	R				From: Cul-de-Sac					NA		NA		04/26/2000
							To: Cul-de-Sac									

Virginia Department of Transportation
Traffic Engineering Division
2011
Annual Average Daily Traffic Volume Estimates By Section of Route
Fairfax Maintenance Area

Route	Length	AADT	QA	4Tire	Bus	-----Truck-----				QC	K Factor	QK	Dir Factor	AAWDT	QW	Year
						2Axle	3+Axle	1Trail	2Trail							
Fairfax County																
(6937) Ellicott Dr	0.24	180	R									NA		NA		04/26/2000
From: 29-6936 Rushbrook Dr																
To: 29-6935																
(6938) Broad Brook Ct	0.09	150	R									NA		NA		04/26/2000
From: Cul-de-Sac																
To: 29-6935																
(6939) Darrington Way	0.07	60	R									NA		NA		04/26/2000
From: 29-6940 Eastcliff Cir																
To: 29-6935																
(6940) Eastcliff Cir	0.05	80	R									NA		NA		04/26/2000
From: Cul-de-Sac																
(6940) Eastcliff Cir	0.09	120	R									NA		NA		04/26/2000
From: 29-6939 Darrington Way																
To: Cul-de-Sac																
(6941) Dunn Meadow Rd	0.19	30	R									NA		NA		1996
From: Dead End																
(6941) Dunn Meadow Rd	0.18	760	R									NA		NA		09/19/2005
From: 29-6881 Yellow Pine Drive																
(6941) Dunn Meadow Rd	0.38	200	R									NA		NA		1996
From: 29-743 Delta Glen Ct																
(6941) Dunn Meadow Rd	0.09	150	R									NA		NA		03/09/2009
From: 29-10476 Cobble Pond Way																
To: 29-10477 Dunn Meadow Ct																
(6942) Mount Sunapee Rd	0.33	210	R									NA		NA		1996
From: 29-674 Hunter Mill Rd																
To: Cul-de-Sac																
(6943) Richview Ct	0.07	80	R									NA		NA		1996
From: Cul-de-Sac																
To: 29-6942 Mount Sunapee Rd																
(6944) Southwind Ct	0.07	70	R									NA		NA		1996
From: 29-6942 Mount Sunapee Rd																
To: Cul-de-Sac																
(6945) Hunter Village Dr	0.17	3600	G	99%	0%	0%	0%	0%	0%	F	NA		3900	G	2011	
From: 29-638 Rolling Rd																
(6945) Hunter Village Dr	0.35	3800	G	99%	0%	0%	0%	0%	0%	F	0.097	F	0.635	4100	G	2011
From: Gerardia Ct																
(6945) Hunter Village Dr	0.57	5400	G	99%	0%	0%	0%	0%	0%	C	0.096	F	0.718	5800	G	2011
From: 29-6946 Belleflower Dr																
To: 29-644 Old Keene Mill Rd																
(6946) Belleflower Dr	0.36	NA										NA		NA		
From: 29-6950 Vervain Ct																
(6946) Belleflower Dr	0.05	1800	R									NA		NA		1991
From: 29-6947 Mallow Ct																
To: 29-6945 Hunter Village Dr																
(6947) Mallow Ct	0.13	290	R									NA		NA		04/30/2003
From: 29-6946 Belleflower Dr																
To: Cul-de-Sac																
(6948) Bluecurl Cir	0.22	280	R									NA		NA		04/30/2003
From: 29-6946 Belleflower Dr																
To: 29-6946 Belleflower Dr																
(6949) Spring Beauty Ct	0.14	120	R									NA		NA		04/30/2003
From: Cul-de-Sac																
To: 29-6946 Belleflower Dr																

Virginia Department of Transportation
Traffic Engineering Division
2011
Annual Average Daily Traffic Volume Estimates By Section of Route
Fairfax Maintenance Area

Route	Length	AADT	QA	4Tire	Bus	-----Truck-----				QC	K Factor	QK	Dir Factor	AAWDT	QW	Year
						2Axle	3+Axle	1Trail	2Trail							
Fairfax County																
6950 Vervain Ct	0.26	310	R								NA			NA		04/30/2003
6951 Camus Pl	0.07	140	R								NA			NA		04/30/2003
6952 Lobelia Lane	0.57	1100	R								NA			NA		04/30/2003
6953 Trillium Lane	0.05	45	R								NA			NA		04/30/2003
6953 Trillium Lane	0.10	140	R								NA			NA		05/05/2003
6954 Chain Bridge Ct	0.10	NA									NA			NA		
6955 Pine Oaks Way	0.28	60	R								NA			NA		1996
6956 Benedictine Ct	0.05	190	R								NA			NA		1997
6956 Benedictine Ct	0.06	80	R								NA			NA		1997
6957 Blevins Way Ct	0.05	60	R								NA			NA		1997
6958 Fallen Holly Ct	0.22	150	R								NA			NA		1996
6959 Arden Holly Ct	0.06	60	R								NA			NA		1996
6960 Holly Leaf Ct	0.12	1300	R								NA			NA		1991
6961 Ellicott Ct	0.16	180	R								NA			NA		06/17/2002
6962 Frankford Cir	0.09	340	R								NA			NA		12/03/2001
6963 Kingstream Circle	0.25	370	R								NA			NA		06/17/2002
6963 Kingstream Circle	0.08	530	R								NA			NA		07/25/2005
6963 Kingstream Circle	0.17	350	R								NA			NA		07/25/2005
6963 Kingstream Circle	0.05	380	R								NA			NA		07/25/2005
6964 Nanticoke Ct	0.13	150	R								NA			NA		05/05/2003

Virginia Department of Transportation
Traffic Engineering Division
2011
Annual Average Daily Traffic Volume Estimates By Section of Route
Fairfax Maintenance Area

Route	Length	AADT	QA	4Tire	Bus	-----Truck-----				QC	K Factor	QK	Dir Factor	AAWDT	QW	Year
						2Axle	3+Axle	1Trail	2Trail							
Fairfax County																
6965 Kingsvale Cir	0.45	430	R			From: 29-6701 Kingstream Dr					NA			NA		07/25/2005
						To: 29-6967 Eddyspark Dr										
6966 Valebrook Lane	0.21	350	R			From: 29-6967 Eddyspark Dr					NA			NA		1996
						To: Cul-de-Sac										
6967 Eddyspark Dr	0.37	700	R			From: 29-6701 Kingstream Dr					NA			NA		05/20/2002
						To: Cul-de-Sac										
6968 Carol Pl	0.15	160	R			From: Cul-de-Sac					NA			NA		1997
						To: 29-1782 Allan Ave										
6969 Asoleado Lane	0.24	310	R			From: 0.07 SE 29-5939					NA			NA		1996
						To: Cul-de-Sac										
6970 Mare Lane	0.21	90	R			From: 29-672 Vale Rd					NA			NA		1996
						To: Cul-de-Sac										
6971 Gervais Dr	0.14	NA				From: 29-2741 Hutchison St					NA			NA		
						To: Cul-de-Sac										
6972 Margay Ct	0.08	80	R			From: 29-1260					NA			NA		05/20/2003
						To: Cul-de-Sac										
6973 Devereux Circle Dr	0.23	NA				From: Cul-de-Sac					NA			NA		
						To: 29-611 W, Telegraph Rd										
6973 Devereux Circle Dr	0.38	850	R			From: 29-611 W, Telegraph Rd					NA			NA		06/02/2003
						To: 29-611 E, Telegraph Rd										
6973 Devereux Circle Dr	0.41	850	N			From: 29-611 E, Telegraph Rd					NA			NA		06/02/2003
						To: Dead End										
6974 Preston Ave	0.10	220	R			From: 29-1499 Memorial Heights Dr					NA			NA		06/02/2003
						To: Dead End										
6975 Honsena Dr	0.39	580	R			From: Cul-de-Sac					NA			NA		07/23/2001
						To: 29-4904										
6976 Mackenzie St	0.18	510	R			From: 29-4904					NA			NA		07/23/2001
						To: 29-6975 Honsena Dr										
6977 Pamela Dr	0.39	330	R			From: 29-4758 Olddale Rd					NA			NA		04/26/2000
						To: 29-6975 Honsena Dr										
6978 McConnell Ct	0.04	50	R			From: Cul-de-Sac					NA			NA		07/23/2001
						To: 29-6977										
6979 Dumas Ct	0.04	50	R			From: Cul-de-Sac					NA			NA		07/23/2001
						To: 29-6977										
6980 Snellings Ct	0.04	48	R			From: Cul-de-Sac					NA			NA		07/23/2001
						To: 29-6977										
6981 Clubside Lane	0.24	2000	R			From: Cul-de-Sac					NA			NA		07/24/2001
						To: 29-620 Braddock Rd										

Virginia Department of Transportation
Traffic Engineering Division
2011
Annual Average Daily Traffic Volume Estimates By Section of Route
Fairfax Maintenance Area

Route	Length	AADT	QA	4Tire	Bus	-----Truck-----				QC	K Factor	QK	Dir Factor	AAWDT	QW	Year
						2Axle	3+Axle	1Trail	2Trail							
Fairfax County																
6981 Sully Station Dr	0.89	880	R				29-620 Braddock Rd				NA			NA		07/24/2001
							29-662 Westfields Blvd; Poplar Tree Rd									
6982 Deviar Dr	0.27	430	R				Cul-de-Sac				NA			NA		07/24/2001
							29-6981									
6983 Hickory Knoll Place	0.22	30	R				29-5442 Tilton Valley Dr				NA			NA		1997
							Cul-de-Sac									
6984 Chipper Lane	0.07	60	R				29-840 Maury Rd				NA			NA		01/23/2002
							Cul-de-Sac									
6985 Ox Trail	0.32	5000	R				29-750 Rugby Rd				NA			NA		1997
							29-608 West Ox Rd									
6986 Patricia Ct	0.14	90	R				29-703 Shreve Rd				NA			NA		1997
							Cul-de-Sac									
6987 Moon Dr	0.03	40	R				Dead End				NA			NA		1997
							29-6986 Patricia Ct									
6988 Black Alder Dr	0.24	230	R				29-623 Old Mill Rd				NA			NA		1996
							Cul-de-Sac									
6989 Northern Spruce Lane	0.12	30	R				29-6988 Black Alder Dr				NA			NA		1996
							Cul-de-Sac									
6990 Teak Ct	0.04	NA					29-6988 Black Alder Dr				NA			NA		
							Cul-de-Sac									
6991 Barkers Ct	0.18	280	R				Cul-de-Sac				NA			NA		05/06/2003
							29-636 Hoopes Rd									
6992 Cyril Pl	0.05	50	R				Cul-de-Sac				NA			NA		05/06/2003
							29-6991 Barkers Ct									
6993 Hamaker Ct	0.12	4400	R				29-6720				NA			NA		05/18/2002
							Cul-de-Sac									
6994 Lafferty Lane	0.08	120	R				Dead End				NA			NA		08/14/2001
							29-6155 Bentonbrook Dr									
6995 Stallworth Ct	0.28	540	R				29-653 Sideburn Rd				NA			NA		04/17/2003
							Cul-de-Sac									
6996 Headly Ct	0.22	470	R				29-6995 Stallworth Ct				NA			NA		04/17/2003
							Cul-de-Sac									
6997 Ridge Rd	0.10	880	R				29-640 Gambrell Rd				NA			NA		05/06/2003
							29-6998 Quincy Hall Ct									
6997 Ridge Rd	0.07	770	R				Cul-de-Sac				NA			NA		05/06/2003
							29-6999 Shepherd Ridge Ct									
6997 Ridge Rd	0.04	640	N				Cul-de-Sac				NA			NA		06/02/2003
							Ridge Creek Way									

Virginia Department of Transportation
Traffic Engineering Division
2011
Annual Average Daily Traffic Volume Estimates By Section of Route
Fairfax Maintenance Area

Route	Length	AADT	QA	4Tire	Bus	-----Truck-----				QC	K Factor	QK	Dir Factor	AAWDT	QW	Year
						2Axle	3+Axle	1Trail	2Trail							
Fairfax County																
(6997) Ridge Creek Way	0.13	640	R								NA			NA		06/02/2003
(6997) Ridge Creek Way	0.17	550	R								NA			NA		06/02/2003
(6998) Quincy Hall Ct	0.08	120	R								NA			NA		05/06/2003
(6999) Shepherd Ridge Ct	0.10	130	R								NA			NA		05/06/2003
(7000) Wood Thrush Ct	0.08	140	R								NA			NA		08/31/2001
(7001) Fox Sparrow Ct	0.14	350	R								NA			NA		08/31/2001
(7002) John Ayres Dr	0.73	870	R								NA			NA		08/31/2001
(7002) John Ayres Dr	0.06	370	R								NA			NA		1986
(7002) John Ayres Dr	0.05	410	R								NA			NA		1986
(7002) John Ayres Dr	0.07	1300	R								NA			NA		09/05/2001
(7003) Greenshank Ct	0.05	110	R								NA			NA		09/05/2001
(7004) Surfbird Ct	0.04	80	R								NA			NA		08/31/2001
(7005) Rocky Run Dr	0.54	880	R								NA			NA		07/19/2001
(7005) Belle Pond Dr	0.12	1700	R								NA			NA		07/19/2001
(7005) Belle Pond Dr	0.15	430	R								NA			NA		08/02/2001
(7006) Rocky Branch Ct	0.05	50	R								NA			NA		07/18/2001
(7007) Tramore Ct	0.03	70	R								NA			NA		07/19/2001
(7008) Glanmore Ct	0.04	70	R								NA			NA		07/19/2001
(7009) Greenshank Ct	0.04	80	R								NA			NA		07/19/2001
(7010) Limpkin Ct	0.05	70	R								NA			NA		07/19/2001

Virginia Department of Transportation
Traffic Engineering Division
2011
Annual Average Daily Traffic Volume Estimates By Section of Route
Fairfax Maintenance Area

Route	Length	AADT	QA	4Tire	Bus	-----Truck-----				QC	K Factor	QK	Dir Factor	AAWDT	QW	Year
						2Axle	3+Axle	1Trail	2Trail							
Fairfax County																
(7011) Snowy Owl Dr	0.05	180	R								NA		NA			07/19/2001
(7012) Goldeneye Lane	0.13	290	R								NA		NA			07/19/2001
(7013) Barn Swallow Ct	0.06	140	R								NA		NA			07/19/2001
(7014) Yellow Rail Ct	0.09	200	R								NA		NA			07/19/2001
(7015) Belle Plains Dr	0.11	190	R								NA		NA			08/01/2001
(7015) Belle Plains Dr	0.21	200	R								NA		NA			08/01/2001
(7015) Belle Plains Dr	0.05	140	R								NA		NA			08/01/2001
(7016) Knoughton Way	0.15	330	R								NA		NA			07/30/2001
(7017) Elkheart Ct	0.07	80	R								NA		NA			05/01/2003
(7018) Locust Grove Ct	0.05	150	R								NA		NA			08/01/2001
(7019) Quail Pond Ct	0.16	200	R								NA		NA			08/01/2001
(7020) Fence Post Ct	0.11	160	R								NA		NA			07/30/2001
(7021) Sully Park Dr	0.15	3400	R								NA		NA			04/02/2002
(7022) Braddock Ridge Dr	0.13	320	R								NA		NA			07/30/2001
(7022) Braddock Ridge Dr	0.44	1400	R								NA		NA			07/30/2001
(7022) Braddock Ridge Dr	0.05	1400	R								NA		NA			07/30/2001
(7023) Tree Line Dr	0.30	630	R								NA		NA			07/30/2001
(7024) Farm Pond Ct	0.07	340	R								NA		NA			07/30/2001
(7025) Round Lick Lane	0.49	2700	R								NA		NA			07/30/2001

Virginia Department of Transportation
Traffic Engineering Division
2011
Annual Average Daily Traffic Volume Estimates By Section of Route
Fairfax Maintenance Area

Route	Length	AADT	QA	4Tire	Bus	-----Truck-----				QC	K Factor	QK	Dir Factor	AAWDT	QW	Year
						2Axle	3+Axle	1Trail	2Trail							
Fairfax County																
7026 Hedgerow Ct	0.06	120	R								NA			NA		07/30/2001
7027 Tower Woods Dr	0.10	130	R								NA			NA		05/01/2003
7027 Tower Woods Dr	0.11	500	R								NA			NA		05/01/2003
7027 Tower Woods Dr	0.03	60	R								NA			NA		05/01/2003
7028 Valley Creek Lane	0.06	50	R								NA			NA		1996
7029 Meadow Glen Dr	0.05	50	R								NA			NA		1996
7030 Brookdale Ter	0.06	70	R								NA			NA		1996
7031 Millfarm Dr	0.21	49	R								NA			NA		1996
7032 Cloverdale Pl	0.04	70	R								NA			NA		1996
7033 Lakeland Valley Ct	0.08	170	R								NA			NA		12/03/2001
7034 Windy Point Ct	0.15	260	R								NA			NA		12/03/2001
7035 Silverdale Rd	0.15	810	R								NA			NA		11/26/2001
7035 Silverdale Rd	0.14	370	R								NA			NA		05/01/2003
7036 Golden Ridge Rd	0.09	1600	R								NA			NA		11/26/2001
7038 Glencroft Ct	0.03	50	R								NA			NA		1997
7039 Oakley Ct	0.05	50	R								NA			NA		1997
7040 Tamani Dr	0.04	200	R								NA			NA		04/10/2002
7040 Tamani Dr	0.12	210	R								NA			NA		06/22/2005
7041 Catoctin Ct	0.03	90	R								NA			NA		04/10/2002
7042 Bryce Ct	0.06	180	R								NA			NA		04/10/2002

Virginia Department of Transportation
Traffic Engineering Division
2011
Annual Average Daily Traffic Volume Estimates By Section of Route
Fairfax Maintenance Area

Route	Length	AADT	QA	4Tire	Bus	-----Truck-----				QC	K Factor	QK	Dir Factor	AAWDT	QW	Year
						2Axle	3+Axle	1Trail	2Trail							
Fairfax County																
(7043) Mack St	0.10	160	R									NA		NA		05/21/2003
(7044) Pohick Station Dr	0.54	140	R									NA		NA		05/08/2003
(7045) Lapstrake Lane	0.21	340	R									NA		NA		04/30/2003
(7046) Little Rocky Run Cir	0.95	5900	R									NA		NA		04/17/2003
(7047) Steamboat Landing Ct	0.05	90	R									NA		NA		05/08/2003
(7048) Clermont Landing Ct	0.13	310	R									NA		NA		05/08/2003
(7049) Wandabury Rd	0.23	50	R									NA		NA		1997
(7050) Berryland Dr	0.81	540	R									NA		NA		1996
(7051) Pony Farm Ct	0.07	70	R									NA		NA		1996
(7052) Parcel Ct	0.17	120	R									NA		NA		1996
(7053) Valestra Cir	0.46	860	R									NA		NA		06/22/2005
(7054) Weisiger Lane	0.15	170	R									NA		NA		1996
(7055) Country Pond Lane	0.06	45	R									NA		NA		1996
(7056) Meadow Pond Lane	0.16	180	R									NA		NA		1996
(7057) Berryland Ct	0.05	60	R									NA		NA		1996
(7058) Braddock Creek Rd	0.13	1400	R									NA		NA		04/17/2003
(7060) Bonniemill Lane	0.38	1600	R									NA		NA		04/30/2003
(7060) Bonniemill Lane	0.23	NA										NA		NA		
(7061) Sterling Grove Dr	0.39	570	R									NA		NA		04/30/2003

Virginia Department of Transportation
Traffic Engineering Division
2011
Annual Average Daily Traffic Volume Estimates By Section of Route
Fairfax Maintenance Area

Route	Length	AADT	QA	4Tire	Bus	-----Truck-----				QC	K Factor	QK	Dir Factor	AAWDT	QW	Year
						2Axle	3+Axle	1Trail	2Trail							
Fairfax County																
7062 Kinsdale Ct	0.11	120	R								NA			NA		04/30/2003
7063 Dudrow Rd	0.03	10	R								NA			NA		04/30/2003
7064 Loughboro Lane	0.12	250	R								NA			NA		04/30/2003
7065 Snowden Ct	0.10	120	R								NA			NA		04/30/2003
7066 Normann Pl	0.03	10	R								NA			NA		04/30/2003
7067 Gambrell Lane	0.12	90	R								NA			NA		12/07/2001
7068 Peartree Landing	0.11	310	R								NA			NA		05/21/2003
7069 Sheridans Point Ct	0.06	90	R								NA			NA		05/12/2003
7070 Rilian Ct	0.06	140	R								NA			NA		1997
7071 Prince Caspian Lane	0.13	150	R								NA			NA		1997
7072 Prince Caspian Ct	0.05	NA									NA			NA		
7073 Narnia Ct	0.03	NA									NA			NA		
7074 Digory Ct	0.06	NA									NA			NA		
7075 Pettit Ct	0.05	NA									NA			NA		
7076 River Park Dr	0.46	430	R								NA			NA		1996
7076 River Park Dr	0.35	240	R								NA			NA		06/17/2002
7077 Oak Valley Ct	0.07	220	R								NA			NA		05/17/2002
7080 John Barnes Lane	0.06	80	R								NA			NA		1997
7081 Western St	0.20	230	R								NA			NA		08/08/2001

Virginia Department of Transportation
Traffic Engineering Division
2011
Annual Average Daily Traffic Volume Estimates By Section of Route
Fairfax Maintenance Area

Route	Length	AADT	QA	4Tire	Bus	-----Truck-----				QC	K Factor	QK	Dir Factor	AAWDT	QW	Year
						2Axle	3+Axle	1Trail	2Trail							
Fairfax County																
7082 Hill Dr	0.11	1300	R			From: 29-7119 Oakcrest Dr					NA			NA		09/13/2001
						To: 29-620 Braddock Rd										
7083 Featherfield Ct	0.06	70	R			From: Cul-de-Sac					NA			NA		08/08/2001
						To: 29-7082 Hill Dr										
7084 Slatestone Ct	0.06	80	R			From: 29-7121 Fieldwood Dr					NA			NA		08/08/2001
						To: Cul-de-Sac										
7085 Cornerstone Ct	0.05	49	R			From: 29-7121 Fieldwood Dr					NA			NA		08/08/2001
						To: Cul-de-Sac										
7086 Tiffin Pl	0.12	NA				From: 29-5676					NA			NA		
						To: 29-5674 Demby Dr										
7087 Dansk Ct	0.09	160	R			From: Dead End					NA			NA		01/24/2002
						To: 29-7086 Tiffin Pl										
7087 Dansk Ct	0.13	200	R			From: Cul-de-Sac					NA			NA		01/24/2002
						To: Cul-de-Sac										
7088 Franconia Station Lane	0.37	NA				From: 29-7090 Franconia Station Ct					NA			NA		
						To: Cul-de-Sac										
7089 Marcy Ct	0.04	NA				From: 29-7088 Franconia Station Lane					NA			NA		
						To: Cul-de-Sac										
7090 Franconia Station Ct	0.08	NA				From: 29-635					NA			NA		
						To: Cul-de-Sac										
7091 Deerlee Dr	0.17	160	R			From: Cul-de-Sac					NA			NA		12/03/2001
						To: 29-6100										
7092 Collingwood Ct	0.15	220	R			From: Cul-de-Sac					NA			NA		04/11/2002
						To: 29-628 Collingwood Rd										
7093 Surrey Ct	0.15	NA				From: Cul-de-Sac					NA			NA		
						To: 29-801 Surrey Dr										
7094 Lombardy Lane	0.12	NA				From: 29-627 Elkin & Riverside					NA			NA		
						To: Dead End										
7095 Laura Belle Lane	0.15	550	R			From: Cul-de-Sac					NA			NA		10/24/2001
						To: 29-654 Zion Rd										
7096 Willa Mae Ct	0.04	NA				From: Cul-de-Sac					NA			NA		
						To: 29-7095 Laura Belle Lane										
7097 Greenhorn St	0.08	NA				From: 29-6315 Timber Wood Way					NA			NA		
						To: 29-602 Lawyers Rd										
7098 Marionwood Ct	0.08	80	R			From: Cul-de-Sac					NA			NA		1996
						To: 29-6315 Timber Wood Way										
7099 Pinafore Ct	0.04	30	R			From: Cul-de-Sac					NA			NA		1996
						To: 29-6315 Timber Wood Way										

Virginia Department of Transportation
Traffic Engineering Division
2011
Annual Average Daily Traffic Volume Estimates By Section of Route
Fairfax Maintenance Area

Route	Length	AADT	QA	4Tire	Bus	-----Truck-----				QC	K Factor	QK	Dir Factor	AAWDT	QW	Year
						2Axle	3+Axle	1Trail	2Trail							
Fairfax County																
(7100) Fairfax County Pkwy	0.49	22000	G								0.093	N		22000	G	2011
(7100) Fairfax County Pkwy	1.43	28000	A	97%	1%	1%	1%	1%	0%	C	0.093	A		31000	A	2011
(7100) Fairfax County Pkwy	0.88	43000	G	97%	1%	1%	1%	1%	0%	F	0.084	F	0.555	48000	G	2011
(7100) Fairfax County Pkwy	1.30	60000	G	99%	0%	0%	0%	0%	0%	F	NA			67000	G	2011
(7100) Fairfax County Pkwy	1.26	50000	G	97%	1%	1%	0%	1%	0%	F	0.092	F	0.737	55000	G	2011
(7100) Fairfax County Pkwy	1.19	59000	G	97%	0%	1%	1%	1%	0%	F	0.089	F	0.503	65000	G	2011
(7100) Fairfax County Pkwy	1.84	74000	G	97%	0%	1%	1%	1%	0%	F	0.087	F	0.527	72000	G	2011
(7100) Fairfax County Pkwy	1.32	68000	G	97%	0%	1%	1%	1%	0%	F	0.087	F	0.529	74000	G	2011
(7100) Fairfax County Pkwy	1.02	75000	G	97%	0%	1%	1%	1%	0%	F	NA			83000	G	2011
(7100) Fairfax County Pkwy	0.96	69000	G	97%	0%	1%	1%	1%	0%	F	NA			76000	G	2011
(7100) Fairfax County Pkwy	0.95	67000	G	99%	0%	0%	0%	0%	0%	F	NA			75000	G	2011
(7100) Fairfax County Pkwy	0.88	54000	G	99%	0%	0%	0%	0%	0%	C	0.093	A	0.590	59000	G	2011
(7100) Fairfax County Pkwy	2.21	48000	G	99%	0%	0%	0%	0%	0%	F	0.085	F	0.554	53000	G	2011
(7100) Fairfax County Pkwy	0.52	51000	G	99%	0%	0%	0%	0%	0%	F	0.084	F	0.571	56000	G	2011
(7100) Fairfax County Pkwy	1.06	48000	G	99%	0%	0%	0%	0%	0%	F	0.083	F	0.61	53000	G	2011
(7100) Fairfax County Pkwy	1.47	48000	G	99%	0%	0%	0%	0%	0%	C	0.082	F	0.585	53000	G	2011
(7100) Fairfax County Pkwy	0.70	46000	G	99%	0%	0%	0%	0%	0%	F	0.082	F	0.58	51000	G	2011
(7100) Fairfax County Pkwy	0.31	52000	G	99%	0%	0%	0%	0%	0%	F	NA			57000	G	2011
(7100) Fairfax County Pkwy	1.01	63000	G	99%	0%	0%	0%	0%	0%	F	NA			70000	G	2011
(7100) Fairfax County Pkwy	3.16	63000	N	99%	0%	0%	0%	0%	0%	N	NA			70000	N	2011
North (7100) Ramp	0.29	NA									NA			NA		
North (7100) Ramp	0.19	NA									NA			NA		
South (7100) Ramp	0.31	NA									NA			NA		

Virginia Department of Transportation
Traffic Engineering Division
2011
Annual Average Daily Traffic Volume Estimates By Section of Route
Fairfax Maintenance Area

Route	Length	AADT	QA	4Tire	Bus	-----Truck-----				QC	K Factor	QK	Dir Factor	AAWDT	QW	Year
						2Axle	3+Axle	1Trail	2Trail							
Fairfax County																
South																
(7100) Ramp	0.24	NA										NA		NA		
(7101) Spring Lake Dr	0.45	2400	R									NA		NA		11/05/2001
(7102) Four Oaks Lane	0.19	610	R									NA		NA		11/05/2001
(7102) Falling Brook Dr	0.31	340	R									NA		NA		11/05/2001
(7103) Summerday Dr	0.22	430	R									NA		NA		04/29/2003
(7103) Summerday Dr	0.12	NA										NA		NA		
(7104) Country Meadow Ct	0.11	70	R									NA		NA		1997
(7105) Chesterbrook Vale Ct	0.14	NA										NA		NA		
(7106) Gooding Pond Ct	0.10	320	R									NA		NA		10/24/2001
(7106) Timmarron Cove Lane	0.42	NA										NA		NA		
(7107) Latney Rd	0.05	1400	R									NA		NA		10/18/2001
(7108) Lucas Pond Ct	0.10	150	R									NA		NA		10/24/2001
(7109) Augustus Ct	0.07	60	R									NA		NA		1997
(7110) Silchester St	0.14	590	R									NA		NA		12/17/2001
(7111) Moverly Ct	0.11	NA										NA		NA		
(7112) Linda Maria Ct	0.04	110	R									NA		NA		1997
(7113) Glencroft Rd	0.09	170	R									NA		NA		1997
(7114) Glade Vale Way	0.07	50	R									NA		NA		1997
(7114) Glade Vale Way	0.16	50	R									NA		NA		1997
(7115) Oakcroft Way	0.07	30	R									NA		NA		1997

Virginia Department of Transportation
Traffic Engineering Division
2011
Annual Average Daily Traffic Volume Estimates By Section of Route
Fairfax Maintenance Area

Route	Length	AADT	QA	4Tire	Bus	-----Truck-----				QC	K Factor	QK	Dir Factor	AAWDT	QW	Year
						2Axle	3+Axle	1Trail	2Trail							
Fairfax County																
(7116) Merrimac Trail	0.15	210	R									NA		NA		1997
(7116) Thurner Ct	0.08	50	R									NA		NA		1997
(7117) Lafayette Village Dr	0.50	260	R									NA		NA		1997
(7117) Fenton Dr	0.08	50	R									NA		NA		1997
(7118) Shadow Valley Dr	0.15	640	R									NA		NA		09/13/2001
(7119) Oakcrest Dr	0.88	490	R									NA		NA		09/13/2001
(7120) Oakcrest Ct	0.11	120	R									NA		NA		08/08/2001
(7121) Fieldwood Dr	0.40	260	R									NA		NA		08/08/2001
(7122) Fieldwood Ct	0.05	60	R									NA		NA		08/08/2001
(7123) Ingleook Dr	0.08	60	R									NA		NA		10/03/2000
(7124) Glen Mist Lane	0.08	130	R									NA		NA		08/08/2001
(7124) Glen Mist Lane	0.15	100	R									NA		NA		08/08/2001
(7125) Overland Ct	0.08	130	R									NA		NA		07/24/2001
(7126) Cristo Ct	0.14	310	R									NA		NA		07/24/2001
(7127) Deidre Ter	0.18	110	R									NA		NA		1997
(7128) Jill Ct	0.19	210	R									NA		NA		1997
(7129) Monique Ct	0.08	120	R									NA		NA		1997
(7130) Heidi Ct	0.18	170	R									NA		NA		1997
(7131) Springvale Ct	0.18	90	R									NA		NA		1996

Virginia Department of Transportation
Traffic Engineering Division
2011
Annual Average Daily Traffic Volume Estimates By Section of Route
Fairfax Maintenance Area

Route	Length	AADT	QA	4Tire	Bus	-----Truck-----				QC	K Factor	QK	Dir Factor	AAWDT	QW	Year
						2Axle	3+Axle	1Trail	2Trail							
Fairfax County																
(7132) Dunnaway Dr	0.15	320	R								NA		NA			1997
(7133) Dunaway Ct	0.29	250	R								NA		NA			1997
(7134) Aspen Wood Ct	0.06	NA									NA		NA			
(7135) Hunting Ridge Lane	0.15	220	R								NA		NA			1997
(7136) Hunting Ridge Ct	0.04	NA									NA		NA			
(7137) New Guinea Rd	0.14	13000	G	99%	1%	0%	0%	0%	0%	F	0.099	F	0.584	13000	G	2011
(7137) New Guinea Rd	0.13	12000	G	99%	1%	0%	0%	0%	0%	C	0.096	F	0.637	12000	G	2011
(7138) Stringfellow Ct	0.08	100	R								NA		NA			1996
(7139) Chestnut Farm Dr	0.12	110	R								NA		NA			1996
(7140) Springhaven Dr	0.29	1800	G	99%	0%	1%	0%	0%	0%	F	0.117	F	0.644	2000	G	2011
(7140) Springhaven Dr	0.65	2500	G	99%	0%	1%	0%	0%	0%	C	0.091	F	0.521	2700	G	2011
(7140) Tuckaway Dr	0.20	2500	G	98%	0%	1%	0%	0%	0%	F	0.107	F	0.538	2800	G	2011
(7141) Canoe Birch Ct	0.10	160	R								NA		NA			1996
(7142) Honey Locust Ct	0.16	200	R								NA		NA			1996
(7143) Great Laurel Lane	0.26	280	R								NA		NA			08/08/2005
(7144) Water Birch Ct	0.05	70	R								NA		NA			1996
(7145) Elderberry Pl	0.30	380	R								NA		NA			1996
(7146) Virginia Willow Dr	0.44	670	R								NA		NA			08/08/2005
(7147) Oak Ivy Lane	0.11	160	R								NA		NA			1996

Virginia Department of Transportation
Traffic Engineering Division
2011
Annual Average Daily Traffic Volume Estimates By Section of Route
Fairfax Maintenance Area

Route	Length	AADT	QA	4Tire	Bus	-----Truck-----				QC	K Factor	QK	Dir Factor	AAWDT	QW	Year
						2Axle	3+Axle	1Trail	2Trail							
Fairfax County																
(7148) Deerberry Ct	0.08	120	R								NA		NA			1996
(7149) Plum Dale Dr	0.33	410	R								NA		NA			08/08/2005
(7150) Meadowlark Gardens Ct	0.08	NA									NA		NA			
(7151) Ruben Simpson Ct	0.10	120	R								NA		NA			1997
(7152) Lt Nichols Ct	0.04	60	R								NA		NA			1997
(7153) King Charles Dr	0.18	80	R								NA		NA			1997
(7154) Chevy Chase Lane	0.08	130	R								NA		NA			1997
(7154) Chevy Chase Lane	0.07	290	R								NA		NA			1997
(7154) Chevy Chase Lane	0.10	160	R								NA		NA			1997
(7155) Stringfellow Rd	0.19	11000	G	99%	1%	0%	0%	0%	0%	C	0.085	F	0.545	10000	G	2011
(7155) Stringfellow Rd	0.09	10000	G	99%	1%	0%	0%	0%	0%	F	0.085	F	0.562	9800	G	2011
(7155) Stringfellow Rd	0.69	9100	G	99%	1%	0%	0%	0%	0%	F	0.086	F	0.668	8600	G	2011
(7156) Jasper Ct	0.26	190	R								NA		NA			1997
(7157) Alcoa Dr	0.11	150	R								NA		NA			1997
(7158) Hollinger Ave	0.26	1100	R								NA		NA			08/08/2005
(7158) Hollinger Ave	0.19	1200	R								NA		NA			08/08/2005
(7159) Koke Way	0.05	410	R								NA		NA			08/08/2005
(7160) Jasper Ct	0.21	180	R								NA		NA			1997
(7161) Scibilia Rd	0.15	260	R								NA		NA			1997
(7162) Scibilia Ct	0.09	130	R								NA		NA			1997

Virginia Department of Transportation
Traffic Engineering Division
2011
Annual Average Daily Traffic Volume Estimates By Section of Route
Fairfax Maintenance Area

Route	Length	AADT	QA	4Tire	Bus	-----Truck-----				QC	K Factor	QK	Dir Factor	AAWDT	QW	Year
						2Axle	3+Axle	1Trail	2Trail							
Fairfax County																
(7163) Kalmia Lane	0.10	50	R								NA			NA		1991
(7164) Mary Fairfax Ct	0.06	70	R								NA			NA		09/07/2001
(7165) Five Oaks Rd	0.03	70	R								NA			NA		09/07/2001
(7167) Fourstairs Ct	0.12	20	R								NA			NA		09/07/2001
(7168) Sandy Folly Ct	0.04	60	R								NA			NA		09/07/2001
(7168) Sandy Folly Ct	0.09	80	R								NA			NA		09/07/2001
(7169) Copeland Pond Ct	0.10	NA									NA			NA		
(7170) Buggy Whip Dr	0.50	1400	R								NA			NA		08/01/2001
(7171) Coachway Dr	0.14	NA									NA			NA		
(7171) Coachway Dr	0.05	NA									NA			NA		
(7172) Filly Ct	0.06	NA									NA			NA		
(7173) Carriage Way Ct	0.05	180	R								NA			NA		08/02/2001
(7173) Haystack Ct	0.04	160	R								NA			NA		08/02/2001
(7174) Brandy Station Rd	0.34	240	R								NA			NA		1996
(7174) Cross Keys Ct	0.13	90	R								NA			NA		1996
(7175) Banting Ct	0.09	NA									NA			NA		
(7175)	0.01	NA									NA			NA		
(7176) Loch Linden Ct	0.13	NA									NA			NA		
(7177) Abington Ct	0.11	NA									NA			NA		
(7178) Plum Run Ct	0.05	240	R								NA			NA		1997

Virginia Department of Transportation
Traffic Engineering Division
2011
Annual Average Daily Traffic Volume Estimates By Section of Route
Fairfax Maintenance Area

Route	Length	AADT	QA	4Tire	Bus	-----Truck-----				QC	K Factor	QK	Dir Factor	AAWDT	QW	Year
						2Axle	3+Axle	1Trail	2Trail							
Fairfax County																
(7178) Plum Run Ct	0.17	70	R			From: 29-7160 Jasper Ct					NA		NA			1997
						To: Cul-de-Sac										
(7179) Tannery Ct	0.06	90	R			From: 29-7178 Plum Run Ct					NA		NA			1997
						To: Cul-de-Sac										
(7180) Happy Heart Lane	0.18	NA				From: 29-6781 W, Monarch Lane					NA		NA			
						To: 29-6781 E, Monarch Lane										
(7181) Brass Knob Ct	0.06	90	R			From: Cul-de-Sac					NA		NA			1997
						To: 29-7180 Happy Heart Lane										
(7182) Monarch Ct	0.05	60	R			From: 29-6781					NA		NA			1997
						To: Cul-de-Sac										
(7183) Sour Gum Dr	0.10	140	R			From: Cul-de-Sac					NA		NA			07/30/2001
						To: 29-7025 Round Lick Lane										
(7184) Red Barn Ct	0.05	NA				From: 29-7183 Sour Gum Dr					NA		NA			
						To: Cul-de-Sac										
(7185) Chris Wood Ct	0.18	60	R			From: 29-672 Vale Rd					NA		NA			1996
						To: Cul-de-Sac										
(7186) Hannah Farm Rd	0.07	50	R			From: Cul-de-Sac					NA		NA			1996
						To: 29-7187 Hannah Farm Ct										
(7186) Hannah Farm Rd	0.39	570	R			From: 29-7187 Hannah Farm Ct					NA		NA			08/17/2005
						To: 29-672 Vale Rd										
(7187) Hannah Farm Ct	0.09	50	R			From: Cul-de-Sac					NA		NA			1996
						To: 29-7186 Hannah Farm Rd										
(7188) Dogue Run Dr	0.25	370	R			From: Cul-de-Sac					NA		NA			09/07/2001
						To: 29-5418										
(7189) Rokeby Lane	0.09	40	R			From: 29-7188 Dogue Run Dr					NA		NA			09/07/2001
						To: Dead End										
(7190) John Jackson Ct	0.09	70	R			From: Cul-de-Sac					NA		NA			08/28/2001
						To: 29-6513 Havenner Rd										
(7191) Captain Rhett Lane	0.16	110	R			From: Dead End					NA		NA			08/28/2001
						To: 29-6513 Havenner Rd										
(7191) Captain Rhett Lane	0.10	260	R			From: 29-6513 Havenner Rd					NA		NA			08/28/2001
						To: Dead End										
(7192) Woodedge Dr	0.10	NA				From: Cul-de-Sac					NA		NA			
						To: 29-7194 Woodedge Ct										
(7192) Woodedge Dr	0.10	620	R			From: 29-7194 Woodedge Ct					NA		NA			10/30/2001
						To: 29-645 Burke Lake Rd										
(7193) Burkewood Way	0.06	140	R			From: 29-7192 Woodedge Dr					NA		NA			10/24/2001
						To: Cul-de-Sac										

Virginia Department of Transportation
Traffic Engineering Division
2011
Annual Average Daily Traffic Volume Estimates By Section of Route
Fairfax Maintenance Area

Route	Length	AADT	QA	4Tire	Bus	-----Truck-----				QC	K Factor	QK	Dir Factor	AAWDT	QW	Year
						2Axle	3+Axle	1Trail	2Trail							
Fairfax County																
(7194) Woodedge Ct	0.05	110	R				From: 29-7192 Woodedge Dr					NA		NA		10/24/2001
							To: Cul-de-Sac									
(7195) Coralberry Dr	0.15	130	R				From: Cul-de-Sac					NA		NA		1996
(7195) Coralberry Dr	0.08	1300	R				From: 29-7197 Shady Ridge Lane					NA		NA		08/09/2005
(7195) Coralberry Dr	0.11	120	R				From: 29-7196 Irish Moss Ct					NA		NA		1996
							To: Cul-de-Sac									
(7196) Irish Moss Ct	0.05	110	R				From: Cul-de-Sac					NA		NA		1996
							To: 29-7195 Coralberry Dr									
(7197) Shady Ridge Lane	0.16	780	R				From: 29-7198 Majestic Pine Lane					NA		NA		08/09/2005
							To: 29-7195 Coralberry Dr									
(7198) Majestic Pine Lane	0.06	70	R				From: Cul-de-Sac					NA		NA		1996
(7198) Majestic Pine Lane	0.09	130	R				From: 29-7197 Shady Ridge Lane					NA		NA		1996
							To: Cul-de-Sac									
(7199) Market St	0.43	9100	G				From: 29-7414 Town Center Pkwy					NA		9100	G	2011
							To: 29-602 Reston Pkwy									
(7200) Burning Bush Dr	0.31	NA					From: 29-6556					NA		NA		
							To: Dead End									
(7201) Alder Woods Dr	0.28	4300	R				From: Cul-de-Sac					NA		NA		04/11/2002
(7201) Alder Woods Dr	0.37	1800	R				From: 29-750 Rugby Rd					NA		NA		1997
(7201) Alder Woods Dr	0.60	2200	R				From: 29-6556					NA		NA		08/08/2005
							To: US 50 Lee Jackson Hwy									
(7202) Mansway Dr	0.39	450	R				From: 29-6350 Farthingale Dr					NA		NA		07/28/2005
							To: 29-7207 New Parkland Dr									
(7203) Melchester Dr	0.21	110	R				From: 29-7202 Mansway Dr					NA		NA		07/28/2005
							To: 29-7207 New Parkland Dr									
(7204) Palmira Ridge Ct	0.12	120	R				From: 29-7203 Melchester Dr					NA		NA		1996
							To: Cul-de-Sac									
(7205) New Banner Lane	0.32	830	R				From: 29-6349 Lyme Bay Dr					NA		NA		07/28/2005
							To: 29-7207 New Parkland Dr									
(7206) New Arden Ct	0.12	NA					From: 29-6349 Lyme Bay Dr					NA		NA		
							To: Cul-de-Sac									
(7207) New Parkland Dr	0.18	4000	R				From: 29-8171 Bradley Farm Dr					NA		NA		1997
(7207) New Parkland Dr	0.08	3200	R				From: 29-608 West Ox Rd					NA		NA		1997
							To: 29-6350 Farthingale Dr									

Virginia Department of Transportation
Traffic Engineering Division
2011
Annual Average Daily Traffic Volume Estimates By Section of Route
Fairfax Maintenance Area

Route	Length	AADT	QA	4Tire	Bus	-----Truck-----				QC	K Factor	QK	Dir Factor	AAWDT	QW	Year
						2Axle	3+Axle	1Trail	2Trail							
Fairfax County																
(7207) New Parkland Dr	0.86	880	R			From: 29-6350 Farthingale Dr					NA			NA		1997
						To: 29-6368										
(7208) New Aspen Ct	0.08	120	R			From: Cul-de-Sac					NA			NA		1996
						To: 29-7207 New Parkland Dr										
(7209) New Ambler Ct	0.15	90	R			From: 29-7207 New Parkland Dr					NA			NA		1996
						To: Cul-de-Sac										
(7210) New Austin Ct	0.13	180	R			From: Cul-de-Sac					NA			NA		1996
						To: 29-7209 New Ambler Ct										
(7211) New Belmont Ct	0.06	60	R			From: 29-7207 New Parkland Dr					NA			NA		1996
						To: Cul-de-Sac										
(7212) New Concorde Ct	0.14	180	R			From: 29-7205 New Banner Lane					NA			NA		1996
						To: Cul-de-Sac										
(7213) Valley High Rd	0.16	310	R			From: 29-6710					NA			NA		1996
						To: Cul-de-Sac										
(7214) Stourhead Ct	0.05	70	R			From: Cul-de-Sac					NA			NA		1996
						To: 29-7213 Valley High Rd										
(7215) Yellow Tavern Rd	0.05	130	R			From: 29-6225 Butter Churn Dr					NA			NA		1996
						To: 29-7216 Yellow Tavern Ct										
(7216) Yellow Tavern Ct	0.03	50	R			From: Dead End					NA			NA		1996
						To: 29-7215										
(7216) Yellow Tavern Ct	0.04	60	R			From: 29-7215					NA			NA		1996
						To: Dead End										
(7217) Plowman Ct	0.05	70	R			From: Cul-de-Sac					NA			NA		1996
						To: 29-6225										
(7218) Bakers Creek Ct	0.04	60	R			From: Cul-de-Sac					NA			NA		1996
						To: 29-6225										
(7219) Seven Pines Ct	0.03	30	R			From: Cul-de-Sac					NA			NA		1996
						To: 29-6225										
(7220) Cliff Edge Dr	0.28	70	R			From: 29-6228 W, Rock Chapel Rd					NA			NA		1996
						To: Cul-de-Sac										
(7221) Thornburg Lane	0.03	10	R			From: Dead End					NA			NA		1996
						To: 29-6228 Rock Chapel Rd										
(7222) Kilbarry Ct	0.09	50	R			From: Cul-de-Sac					NA			NA		1996
						To: 29-5788 Fonda Dr										
(7223) Ballycor Dr	0.22	1100	R			From: 29-676 Clarks Crossing Rd					NA			NA		05/22/2002
						To: Cul-de-Sac										
(7224) Ridge Top Rd	0.21	NA				From: US 29 Lee Highway					NA			NA		
						To: 29-7436 Potomac Crossing Way										

Virginia Department of Transportation
Traffic Engineering Division
2011
Annual Average Daily Traffic Volume Estimates By Section of Route
Fairfax Maintenance Area

Route	Length	AADT	QA	4Tire	Bus	-----Truck-----				QC	K Factor	QK	Dir Factor	AAWDT	QW	Year
						2Axle	3+Axle	1Trail	2Trail							
Fairfax County																
(7224) Ridge Top Rd	0.30	NA					From: 29-7436 Potomac Crossing Way				NA			NA		
							To: 29-7230 Random Hills Rd									
(7225) Dutch Mill Ct	0.11	130	R				From: 29-5428 Bronzedale Dr				NA			NA		1997
							To: Cul-de-Sac									
(7226) Flemish Mill Ct	0.32	290	R				From: Cul-de-Sac				NA			NA		1997
							To: 29-5428 Bronzedale Dr									
(7227) English Mill Ct	0.12	140	R				From: Cul-de-Sac				NA			NA		1997
							To: 29-5977 History Dr									
(7228)	0.04	NA					From: Dead End				NA			NA		
							To: SCL Fairfax									
(7230) Random Hills Rd	0.68	NA					From: FR-253 Random Hills Rd				NA			NA		
							To: 29-7224 Ridge Top Rd									
(7230) Random Hills Rd	0.23	NA					From: 29-7224 Ridge Top Rd				NA			NA		
							To: 29-665 Waples Mill Rd									
(7231) Kings Grove Ct	0.08	180	R				From: Cul-de-Sac				NA			NA		01/22/2002
							To: 29-6159 Harrowhill Lane									
(7232) Marymead Dr	0.52	NA					From: Cul-de-Sac				NA			NA		
							To: US 29 Lee Highway; FR 947									
(7233) Hunting Pines Pl	0.09	NA					From: 29-804 Hunt Rd				NA			NA		
							To: Cul-de-Sac									
(7234) Arrowhead Dr	0.33	7900	R				From: FR-256				NA			NA		1997
							To: 29-655 Jermantown Rd									
(7235) Rowan Tree Dr	0.11	160	R				From: 29-6461 Pheasant Ridge Rd				NA			NA		08/07/2001
							To: Cul-de-Sac									
(7236) Brentwood Farm Dr	0.14	460	R				From: Dead End				NA			NA		08/09/2001
							To: 29-6461 Pheasant Ridge Rd									
(7236) Brentwood Farm Dr	0.09	520	R				From: 29-6461 Pheasant Ridge Rd				NA			NA		08/09/2001
							To: 29-7239 Metcalf Cir									
(7236) Brentwood Farm Dr	0.23	480	R				From: 29-7239 Metcalf Cir				NA			NA		08/09/2001
							To: Dead End									
(7237) Hollow Tree Lane	0.15	430	R				From: Cul-de-Sac				NA			NA		08/09/2001
							To: 29-7236 Brentwood Farm Dr									
(7238) Firethorne Ct	0.08	110	R				From: Cul-de-Sac				NA			NA		08/07/2001
							To: 29-7237 Hollow Tree Lane									
(7239) Metcalf Cir	0.11	140	R				From: 29-7236 Brentwood Farm Dr				NA			NA		08/07/2001
							To: Cul-de-Sac									
(7240) Ben Nevis Ct	0.05	60	R				From: 29-6470 Ladybank Lane				NA			NA		1996
							To: Cul-de-Sac									

Virginia Department of Transportation
Traffic Engineering Division
2011
Annual Average Daily Traffic Volume Estimates By Section of Route
Fairfax Maintenance Area

Route	Length	AADT	QA	4Tire	Bus	-----Truck-----				QC	K Factor	QK	Dir Factor	AAWDT	QW	Year
						2Axle	3+Axle	1Trail	2Trail							
Fairfax County																
(7241) Village Center Dr	0.16	150	R									NA		NA		04/17/2003
(7241) Village Center Dr	0.14	470	R									NA		NA		04/17/2003
(7242) Merecourt Lane	0.08	140	R									NA		NA		1996
(7243) Lord Fairfax Ct	0.05	150	R									NA		NA		05/22/2002
(7244) Sasscer's Hill Ct	0.06	NA										NA		NA		
(7245) Dominion Dr	0.14	NA										NA		NA		
(7246) Helmwood Ct	0.19	90	R									NA		NA		1996
(7248) Pinecrest Vista	0.64	NA										NA		NA		
(7249) James Madison Dr	0.22	NA										NA		NA		
(7250) Wooded Way	0.04	560	R									NA		NA		1997
(7251) Hunt Valley Dr	0.05	150	R									NA		NA		1997
(7251) Hunt Valley Dr	0.20	390	R									NA		NA		1997
(7252) Forestree Ct	0.05	90	R									NA		NA		1997
(7253) Goldentree Lane	0.07	130	R									NA		NA		1997
(7254) Windsor Hunt Ct	0.11	NA										NA		NA		
(7255) Merritt Rd	0.12	NA										NA		NA		
(7256) Dominion Way	0.18	NA										NA		NA		
(7257) Huntress Ct	0.10	NA										NA		NA		
(7258) Huntmaster Ct	0.05	48	R									NA		NA		1997

Virginia Department of Transportation
Traffic Engineering Division
2011
Annual Average Daily Traffic Volume Estimates By Section of Route
Fairfax Maintenance Area

Route	Length	AADT	QA	4Tire	Bus	-----Truck-----				QC	K Factor	QK	Dir Factor	AAWDT	QW	Year
						2Axle	3+Axle	1Trail	2Trail							
Fairfax County																
(7259) Tottenham Ct	0.26	180	R								NA		NA			1996
(7259) Tottenham Ct	0.14	100	R								NA		NA			1996
(7260) Fallen Tree Ct	0.11	NA									NA		NA			
(7261) Gentle Ct	0.05	NA									NA		NA			
(7262) Bankfoot Ct	0.09	450	R								NA		NA			04/17/2002
(7263) West Water Point Dr	0.17	NA									NA		NA			
(7264) Saint Elliot Ct	0.08	100	R								NA		NA			05/21/2003
(7265) Stone Crossing Ct	0.10	NA									NA		NA			
(7266) Cheverly Dr	0.06	NA									NA		NA			
(7267) Basingstoke Loop	0.08	NA									NA		NA			
(7268) Kilbrennan Ct	0.05	70	R								NA		NA			1996
(7268) Kilbrennan Ct	0.05	2900	R								NA		NA			07/13/2005
(7269) Dornock Ct	0.18	200	R								NA		NA			1996
(7270) Huntsfield Ct	0.08	NA									NA		NA			
(7271) Brightfield Lane	0.19	130	R								NA		NA			1996
(7272) Doe Run Ct	0.06	NA									NA		NA			
(7273) Brightfield Ct	0.04	70	R								NA		NA			1996
(7274) Soft Breeze Ct	0.06	130	R								NA		NA			1996
(7275) Nestlewood Dr	0.56	710	R								NA		NA			07/13/2005

Virginia Department of Transportation
Traffic Engineering Division
2011
Annual Average Daily Traffic Volume Estimates By Section of Route
Fairfax Maintenance Area

Route	Length	AADT	QA	4Tire	Bus	-----Truck-----				QC	K Factor	QK	Dir Factor	AAWDT	QW	Year
						2Axle	3+Axle	1Trail	2Trail							
Fairfax County																
(7275) Grey Friars Pl	0.17	430	R								NA		NA			05/20/2002
						From: 29-749 Ashburton Ave										
						To: Cul-de-Sac										
(7276) Brynwood Pl	0.19	110	R								NA		NA			1996
						From: 29-7275										
						To: Cul-de-Sac										
(7277) Autumn Hill Lane	0.16	NA									NA		NA			
						From: Cul-de-Sac										
						To: 29-7276 Brynwood Pl										
(7278) Brynwood Ct	0.13	170	R								NA		NA			1996
						From: Cul-de-Sac										
						To: 29-7276 Brynwood Pl										
(7279) Rounding Run Cir	0.57	640	R								NA		NA			07/13/2005
						From: 29-7275										
						To: 29-7275										
(7280) Wildmere Pl	0.20	240	R								NA		NA			1996
						From: Cul-de-Sac										
						To: 29-7275										
(7281) Willow Glen Ct	0.19	NA									NA		NA			
						From: Cul-de-Sac										
						To: 29-6857 Willow Glen Dr										
(7282) Autumn Hill Ct	0.09	120	R								NA		NA			1996
						From: Cul-de-Sac										
						To: 29-7277 Autumn Hill Lane										
(7283) Stone Heather Dr	0.61	5000	R								NA		NA			1997
						From: 29-6819 Franklin Farm Rd										
						To: 29-6651 Kinross Cir										
(7284) Stone Heather Ct	0.07	NA									NA		NA			
						From: 29-7283 Stone Heather Dr										
						To: Cul-de-Sac										
(7285) Bramblewood Lane	0.13	160	R								NA		NA			1996
						From: 29-7275										
						To: Cul-de-Sac										
(7286) Thornapple Pl	0.15	190	R								NA		NA			1996
						From: Cul-de-Sac										
						To: 29-7275										
(7287) Tingewood Ct	0.08	90	R								NA		NA			1996
						From: 29-7275										
						To: Cul-de-Sac										
(7288) Nestlewood Ct	0.05	80	R								NA		NA			1996
						From: Cul-de-Sac										
						To: 29-7275										
(7289) Briargrove Ct	0.07	90	R								NA		NA			1996
						From: Cul-de-Sac										
						To: 29-7279 Rounding Run Cir										
(7290) Duck Pond Ct	0.07	100	R								NA		NA			1996
						From: Cul-de-Sac										
						To: 29-7279 Rounding Run Cir										
(7291) Rounding Run Ct	0.05	80	R								NA		NA			1996
						From: 29-7279 Rounding Run Cir										
						To: Cul-de-Sac										
(7292) Tuckaway Dr	0.43	1800	G	98%	0%	1%	0%	0%	0%	C	0.115	F	0.655	2000	G	2011
						From: 29-669 Thompson Rd										
						To: 29-6819 Franklin Farm Rd										
(7293) Bitter Sweet Ct	0.09	NA									NA		NA			
						From: Cul-de-Sac										
						To: 29-7292 Tuckaway Ct										

Virginia Department of Transportation
 Traffic Engineering Division
 2011
 Annual Average Daily Traffic Volume Estimates By Section of Route
 Fairfax Maintenance Area

Route	Length	AADT	QA	4Tire	Bus	-----Truck-----				QC	K Factor	QK	Dir Factor	AAWDT	QW	Year
						2Axle	3+Axle	1Trail	2Trail							
Fairfax County																
7294 Fern Hollow Pl	0.18	350	R											NA		1996
7295 Fern Hollow Ct	0.09	120	R											NA		1996
7296 Grassmere Ct	0.07	100	R											NA		1996
7297 Bywater Ct	0.05	110	R											NA		1996
7298 Tuckaway Ct	0.10	130	R											NA		1996
7299 Applegrove Lane	0.28	170	R											NA		1996
7300 Glen Green Ct	0.08	NA												NA		
7301 Devereaux Ct	0.28	NA												NA		
7302 Mariners Mill Ct	0.04	NA												NA		
7303 Dreams Way Ct	0.11	NA												NA		
7304 Chapel Gate Ct	0.08	NA												NA		
7305 Snug Harbor Ct	0.08	NA												NA		
7306 Green Glade Ct	0.05	NA												NA		
7307 Calabria Ct	0.09	NA												NA		
7308 Kedleston Ct	0.10	290	R											NA		04/16/2002
7309 Greenwich Woods Dr	0.36	140	R											NA		1997
7310 Bear Creek Trail	0.04	20	R											NA		1997
7311 Northwoods Trail	0.28	310	R											NA		1997
7312 Duchess Dr	0.09	130	R											NA		04/16/2002

Virginia Department of Transportation
Traffic Engineering Division
2011
Annual Average Daily Traffic Volume Estimates By Section of Route
Fairfax Maintenance Area

Route	Length	AADT	QA	4Tire	Bus	-----Truck-----				QC	K Factor	QK	Dir Factor	AAWDT	QW	Year
						2Axle	3+Axle	1Trail	2Trail							
Fairfax County																
(7312) Duchess Dr	0.05	100	R								NA		NA			04/16/2002
(7312) Duchess Dr	0.06	180	R								NA		NA			04/16/2002
(7313) Algarve St	0.17	150	R								NA		NA			1997
(7314) Sutton Woods Ct	0.07	NA									NA		NA			
(7315) Saint Mark's Ct	0.16	NA									NA		NA			
(7316) Research Way	0.08	NA									NA		NA			
(7317) Corporate Ct	0.08	NA									NA		NA			
(7318) Lake Windermere Ct	0.16	NA									NA		NA			
(7319) Bass Ct	0.07	NA									NA		NA			
(7320) Cedar Break Dr	0.53	990	R								NA		NA			07/19/2001
(7321) O'Shay Ct	0.04	50	R								NA		NA			07/18/2001
(7322) Jameson Ct	0.04	60	R								NA		NA			07/18/2001
(7323) Patriarch Ct	0.04	50	R								NA		NA			07/18/2001
(7324) Sequoia Farms Dr	0.05	5900	N								NA		NA			07/26/2001
(7324) Sequoia Farms Dr	0.80	5900	R								NA		NA			07/26/2001
(7324) Sequoia Farms Dr	0.49	8400	R								NA		NA			07/26/2001
(7325) Rivers Edge Dr	0.14	40	R								NA		NA			1996
(7326) Lake Windermere Dr	0.16	90	R								NA		NA			1996
(7326) Lake Windermere Dr	0.08	180	R								NA		NA			09/12/2005
(7326) Lake Windermere Dr	0.25	100	R								NA		NA			1996

Virginia Department of Transportation
Traffic Engineering Division
2011
Annual Average Daily Traffic Volume Estimates By Section of Route
Fairfax Maintenance Area

Route	Length	AADT	QA	4Tire	Bus	-----Truck-----				QC	K Factor	QK	Dir Factor	AAWDT	QW	Year
						2Axle	3+Axle	1Trail	2Trail							
Fairfax County																
(7327) Canterwood Lane	0.39	240	R			From: 29-602					NA		NA			1996
						To: Cul-de-Sac										
(7328) Farm Rd	0.29	170	R			From: Cul-de-Sac					NA		NA			1996
						To: 29-717 Utterback Store Rd										
(7329) Gallop Wood Pl	0.15	60	R			From: Cul-de-Sac					NA		NA			1996
						To: 29-7327 Canterwood Lane										
(7330) Flagship Ave	0.29	90	R			From: 29-6259 Fantasia Dr					NA		NA			1996
						To: Cul-de-Sac										
(7331) Lefrak Ct	0.12	140	R			From: 29-7330					NA		NA			1996
						To: Cul-de-Sac										
(7332) Jubilation Ct	0.05	70	R			From: 29-6259					NA		NA			1996
						To: Cul-de-Sac										
(7333) Society Dr	0.14	330	R			From: 29-6261 Nathan Lane					NA		NA			07/18/2005
						To: 29-5389										
(7334) Society Ct	0.05	60	R			From: Cul-de-Sac					NA		NA			1997
						To: 29-7333 Society Dr										
(7335) Blacksmith Lane	0.11	150	R			From: 29-6258					NA		NA			1996
						To: Cul-de-Sac										
(7336) Goldmoore Ct	0.10	360	R			From: Cul-de-Sac					NA		NA			08/01/2001
						To: 29-7170 Buggy Whip Dr										
(7337) Emerald Pool Dr	0.04	50	R			From: 29-7694 Gladewright Dr					NA		NA			07/18/2001
						To: Cul-de-Sac										
(7338) Flourcastle Ct	0.12	170	R			From: 29-7324					NA		NA			07/18/2001
						To: Cul-de-Sac										
(7339) Rockymount Ct	0.05	120	R			From: Cul-de-Sac					NA		NA			07/18/2001
						To: 29-7324										
(7340) Red House Dr	0.13	NA				From: 29-7343 Triplett Dr					NA		NA			
						To: 29-7345 Newton Patent Dr										
(7341) Regimental Ct	0.07	80	R			From: Cul-de-Sac					NA		NA			07/18/2001
						To: 29-7340 Red House Dr										
(7342) Newgate Tavern Ct	0.04	70	R			From: Cul-de-Sac					NA		NA			07/18/2001
						To: 29-7340 Red House Dr										
(7343) Triplett Dr	0.12	NA				From: 29-7346 Awbrey Patent Dr					NA		NA			
						To: 29-7344 William Carr Lane										
(7344) William Carr Lane	0.17	310	R			From: Cul-de-Sac					NA		NA			07/18/2001
						To: 29-7348 Great Rocky Run										
(7344) William Carr Lane	0.17	220	R			From: 29-7348 Great Rocky Run					NA		NA			07/18/2001
						To: Dead End										

Virginia Department of Transportation
Traffic Engineering Division
2011
Annual Average Daily Traffic Volume Estimates By Section of Route
Fairfax Maintenance Area

Route	Length	AADT	QA	4Tire	Bus	-----Truck-----				QC	K Factor	QK	Dir Factor	AAWDT	QW	Year
						2Axle	3+Axle	1Trail	2Trail							
Fairfax County																
(7345) Newton Patent Dr	0.31	7000	R								NA		NA			07/19/2001
(7345) Newton Patent Dr	0.38	4000	G	99%	0%	0%	0%	0%	0%	C	0.099	F	0.628	4300	G	2011
(7346) Sully Park Dr	0.12	3700	R								NA		NA			03/12/2009
(7346) Sully Park Dr	0.91	12000	R								NA		NA			07/19/2001
(7346) Awbrey Patent Dr	0.66	2200	G	99%	1%	0%	0%	0%	0%	C	0.102	F	0.578	2400	G	2011
(7347) Harrison House Ct	0.10	NA									NA		NA			
(7348) Great Rocky Run	0.05	560	R								NA		NA			04/17/2003
(7349) Summer Pl	0.18	140	R								NA		NA			1996
(7349) Summer Pl	0.10	90	R								NA		NA			1996
(7350) Thorngate Ct	0.04	60	R								NA		NA			1996
(7351) Applegrove Ct	0.11	150	R								NA		NA			1996
(7352) Laneview Pl	0.14	370	R								NA		NA			1996
(7353) Laneview Ct	0.13	200	R								NA		NA			1996
(7354) Tyburn Tree Ct	0.05	90	R								NA		NA			1996
(7355) Indale Ct	0.05	90	R								NA		NA			1996
(7356) Briargate Ct	0.05	110	R								NA		NA			1996
(7357) Flat Meadow Lane	0.22	70	R								NA		NA			1996
(7358) Flat Meadow Ct	0.04	260	R								NA		NA			1996
(7359) Heritage Farm Lane	0.25	360	R								NA		NA			1996
(7360) Heritage Farm Ct	0.13	130	R								NA		NA			1996

Virginia Department of Transportation
Traffic Engineering Division
2011
Annual Average Daily Traffic Volume Estimates By Section of Route
Fairfax Maintenance Area

Route	Length	AADT	QA	4Tire	Bus	-----Truck-----				QC	K Factor	QK	Dir Factor	AAWDT	QW	Year
						2Axle	3+Axle	1Trail	2Trail							
Fairfax County																
(7361) Wrenn House Lane	0.23	90	R								NA		NA			1996
(7362) Wrenn House Ct	0.10	150	R								NA		NA			1996
(7363) Hidden Meadow Ct	0.18	270	R								NA		NA			1996
(7364) Lock Gate Pl	0.15	140	R								NA		NA			1996
(7365) Thompson Rd	0.04	NA									NA		NA			
(7366) Lock Gate Ct	0.05	80	R								NA		NA			1996
(7367) Eaton Dr	0.28	230	R								NA		NA			04/16/2002
(7368) Ridings Ct	0.10	90	R								NA		NA			04/16/2002
(7369) Bowen Ct	0.10	110	R								NA		NA			1996
(7370) Mittendorf Lane	0.19	NA									NA		NA			
(7371) McCue Ct	0.05	70	R								NA		NA			1996
(7372) Smithfield Pl	0.06	220	R								NA		NA			03/23/2009
(7372) Smithfield Pl	0.08	380	R								NA		NA			07/19/2001
(7372) Smithfield Pl	0.07	490	R								NA		NA			04/28/2003
(7372) Smithfield Pl	0.17	470	R								NA		NA			04/28/2003
(7373) Rockbridge Pl	0.06	90	R								NA		NA			09/27/2000
(7374) Pebblebrook Dr	0.09	90	R								NA		NA			1996
(7374) Pebblebrook Dr	0.07	140	R								NA		NA			1996
(7375) Braywood Dr	0.25	1100	R								NA		NA			07/31/2001
(7376) Brookmere Dr	0.35	430	R								NA		NA			07/31/2001

Virginia Department of Transportation
Traffic Engineering Division
2011
Annual Average Daily Traffic Volume Estimates By Section of Route
Fairfax Maintenance Area

Route	Length	AADT	QA	4Tire	Bus	-----Truck-----				QC	K Factor	QK	Dir Factor	AAWDT	QW	Year
						2Axle	3+Axle	1Trail	2Trail							
Fairfax County																
(7377) Woodleaf Ct	0.14	460	R			From: 29-7376 Brookmere Dr					NA			NA		07/31/2001
						To: Cul-de-Sac										
(7378) Walney Way	0.07	2800	R			From: 29-657 Walney Rd					NA			NA		06/22/2005
						To: 29-7702 Walney Knoll Ct										
(7379) Fremont Lane	0.19	NA				From: Cul-de-Sac					NA			NA		
						To: 29-7380 Days Farm Dr										
(7380) Days Farm Dr	0.59	160	R			From: Cul-de-Sac					NA			NA		1996
						To: 29-675 Beulah Rd										
(7381) Nightshade Ct	0.21	NA				From: 29-7380 Days Farm Dr					NA			NA		
						To: Cul-de-Sac										
(7382) Black-Eyed Susan Lane	0.18	3200	R			From: 29-7380 Days Farm Dr					NA			NA		07/12/2005
						To: 29-7383 Faust Dr										
(7383) Faust Dr	0.07	110	R			From: Cul-de-Sac					NA			NA		1996
						To: 29-7382 Black-Eyed Susan Lane										
(7383) Faust Dr	0.23	120	R			From: Cul-de-Sac					NA			NA		1996
						To: Cul-de-Sac										
(7384) Wintercress Ct	0.19	140	R			From: Cul-de-Sac					NA			NA		1996
						To: 29-7383 Faust Dr										
(7386) Coral Bells Ct	0.07	70	R			From: 29-6152					NA			NA		1996
						To: Cul-de-Sac										
(7387) Pebblebrook Ct	0.06	49	R			From: Cul-de-Sac					NA			NA		09/27/2000
						To: 29-7374 Pebblebrook Dr										
(7388) Smithfield Ct	0.07	60	R			From: 29-7372 Smithfield Pl					NA			NA		09/27/2000
						To: Cul-de-Sac										
(7389) Franklins Way	0.16	440	R			From: 29-6857 Willow Glen Dr					NA			NA		06/04/2002
						To: 29-6847 Pond Crest Lane										
(7390) Robin Way Ct	0.19	480	R			From: Cul-de-Sac					NA			NA		1997
						To: 29-696 Wolftrap Rd										
(7391) Cardinal Glen Ct	0.08	120	R			From: 29-7390					NA			NA		1997
						To: Cul-de-Sac										
(7392) Glen Ct	0.15	190	R			From: Cul-de-Sac					NA			NA		1997
						To: 29-7390										
(7393) Jenn Ct	0.06	50	R			From: Cul-de-Sac					NA			NA		04/17/2003
						To: 29-662 Stone Rd										
(7394) Hampton Oak Ct	0.06	20	R			From: 29-7367 Eaton Dr					NA			NA		1997
						To: Cul-de-Sac										
(7395) North Harrison St	0.03	150	R			From: Arlington County Line					NA			NA		05/20/2002
						To: Cul-de-Sac										

Virginia Department of Transportation
Traffic Engineering Division
2011
Annual Average Daily Traffic Volume Estimates By Section of Route
Fairfax Maintenance Area

Route	Length	AADT	QA	4Tire	Bus	-----Truck-----				QC	K Factor	QK	Dir Factor	AAWDT	QW	Year
						2Axle	3+Axle	1Trail	2Trail							
Fairfax County																
(7396) Cotton Top Ct	0.16	190	R								NA			NA		1996
						From: 29-7149 Plum Dale Dr										
						To: Cul-de-Sac										
(7397) Wisteria Way Dr	0.19	120	R								NA			NA		1996
						From: Cul-de-Sac										
						To: 29-7149 Plum Dale Dr										
(7398) Treaty Oak Ct	0.09	90	R								NA			NA		1996
						From: Cul-de-Sac										
						To: 29-7397 Wisteria Way Dr										
(7398) Lillard Ct	0.07	80	R								NA			NA		1996
						From: Cul-de-Sac										
						To: Cul-de-Sac										
(7399) Wisteria Way Ct	0.07	110	R								NA			NA		1996
						From: Cul-de-Sac										
						To: 29-7397 Wisteria Way Dr										
(7400) Stevenage Rd	0.43	2700	R								NA			NA		07/12/2005
						From: 29-6390 Bennington Woods Rd										
						To: 29-602 Reston Pkwy										
(7401) Blacknell Dr	0.09	NA									NA			NA		
						From: 29-606 Baron Cameron Ave										
						To: 29-7400 Stevenage Rd										
(7403) Bradbury Lane	0.11	140	R								NA			NA		1996
						From: Cul-de-Sac										
						To: 29-6335 Longwood Grove Dr										
(7404) Deer Forest Rd	0.49	440	R								NA			NA		1996
						From: Cul-de-Sac										
						To: 29-602 Reston Pkwy										
(7405) Golden Eagle Dr	0.19	220	R								NA			NA		1996
						From: 29-7404										
						To: Cul-de-Sac										
(7406) Quail Ridge Dr	0.25	620	R								NA			NA		09/19/2005
						From: 29-7407 Quail Ridge Ct										
						To: 29-7404										
(7407) Quail Ridge Ct	0.12	110	R								NA			NA		1996
						From: Cul-de-Sac										
						To: 29-7406 Quail Ridge Dr										
(7407) Quail Ridge Ct	0.16	210	R								NA			NA		1996
						From: 29-7406 Quail Ridge Dr										
						To: Dead End										
(7408) Auburn Grove Lane	0.17	80	R								NA			NA		1996
						From: 29-7404										
						To: Cul-de-Sac										
(7409) Auburn Grove Ct	0.07	100	R								NA			NA		1996
						From: 29-7408 Auburn Grove Lane										
						To: Cul-de-Sac										
(7410) Center Harbor Rd	0.65	3800	G	98%	0%	1%	0%	0%	0%	C	0.1	F	0.547	4200	G	2011
						From: 29-602 Reston Pkwy										
						To: 29-828 Wiehle Ave										
(7410) Church Hill Pl	0.23	970	R								NA			NA		06/23/2005
						From: 29-7434 Center Harbor Pl										
(7410) Church Hill Pl	0.16	230	R								NA			NA		04/11/2002
						From: Cul-de-Sac										
(7411) Trails Edge Lane	0.14	150	R								NA			NA		1996
						From: Cul-de-Sac										
						To: 29-6390 Bennington Woods Rd										
(7412) Walnut Branch Rd	0.74	NA									NA			NA		
						From: 29-7100 S, Fairfax County Pkwy										
						To: 29-7100 N, Fairfax County Pkwy										

Virginia Department of Transportation
Traffic Engineering Division
2011
Annual Average Daily Traffic Volume Estimates By Section of Route
Fairfax Maintenance Area

Route	Length	AADT	QA	4Tire	Bus	-----Truck-----				QC	K Factor	QK	Dir Factor	AAWDT	QW	Year	
						2Axle	3+Axle	1Trail	2Trail								
Fairfax County																	
(7412) Walnut Branch Rd	0.32	1600	G	99%	0%	0%	0%	0%	0%	C	0.108	F	0.566	1800	G	2011	
						From: 29-7100 N, Fairfax County Pkwy											
						To: 29-6390 Bennington Woods Rd											
(7413) Summer Meadow Lane	0.08	100	R								NA			NA		1996	
						From: 29-7412 Walnut Branch Rd											
						To: Cul-de-Sac											
(7414) Towne Center Pkwy	0.26	12000	G	99%	1%	0%	0%	0%	0%	F	0.1	F	0.529	13000	G	2011	
						From: Dead End; 29-657 Sunset Hills Rd											
(7414) Towne Center Pkwy	0.42	8900	G	99%	1%	0%	0%	0%	0%	C	0.085	F	0.596	9300	G	2011	
						From: 29-6363 New Dominion Pkwy											
						To: 29-606 Baron Cameron Ave											
(7415) Autumnwood Dr	0.24	420	R								NA			NA		1996	
						From: Cul-de-Sac											
						To: 29-6390 Bennington Woods Dr											
(7416) Briar Mill Lane	0.10	120	R								NA			NA		1996	
						From: 29-7415 Autumnwood Dr											
						To: Cul-de-Sac											
(7417) Winstead Lane	0.18	210	R								NA			NA		1996	
						From: Cul-de-Sac											
						To: 29-7415 Autumnwood Dr											
(7418) Elk Point Dr	0.13	500	R								NA			NA		08/10/2005	
						From: 29-7675 Lake Newport Rd											
						To: 29-7419 Fawn Ridge Lane											
(7419) Fawn Ridge Lane	0.15	170	R								NA			NA		1996	
						From: Cul-de-Sac											
						To: 29-7424 Turtle Rock Lane											
(7419) Fawn Ridge Lane	0.08	350	R								NA			NA		1996	
						From: 29-7418 Elk Point Dr											
						To: Cul-de-Sac											
(7419) Fawn Ridge Lane	0.14	190	R								NA			NA		1996	
						From: Cul-de-Sac											
						To: Cul-de-Sac											
(7420) Grey Squirrel Lane	0.18	NA									NA			NA			
						From: Cul-de-Sac											
						To: 29-7412 Walnut Branch Rd											
(7421) Autumn Ridge Circle	0.13	NA									NA			NA			
						From: Dead End											
						To: 29-7675 Lake Newport Rd											
(7422) Moss Point Lane	0.16	NA									NA			NA			
						From: Cul-de-Sac											
						To: 29-6390 Bennington Woods Rd											
(7423) Cedar Hollow Way	0.15	NA									NA			NA			
						From: Cul-de-Sac											
						To: 29-7422 Moss Point Lane											
(7424) Turtle Rock Lane	0.08	90	R								NA			NA		1996	
						From: Cul-de-Sac											
						To: 29-7419 Fawn Ridge Lane											
(7425) Colvin Meadows Lane	0.37	130	R								NA			NA		1996	
						From: Cul-de-Sac											
						To: 29-743 Colvin Run Rd											
(7425) Mill Garden Ct	0.09	60	R								NA			NA		1996	
						From: Cul-de-Sac											
						To: Cul-de-Sac											
(7426) Great Owl Dr	0.14	NA									NA			NA			
						From: Cul-de-Sac											
						To: 29-602 Reston Pkwy											
(7427) Greenwich Point Rd	0.16	NA									NA			NA			
						From: Cul-de-Sac											
						To: 29-6393 North Village Rd											

Virginia Department of Transportation
Traffic Engineering Division
2011
Annual Average Daily Traffic Volume Estimates By Section of Route
Fairfax Maintenance Area

Route	Length	AADT	QA	4Tire	Bus	-----Truck-----				QC	K Factor	QK	Dir Factor	AAWDT	QW	Year
						2Axle	3+Axle	1Trail	2Trail							
Fairfax County																
(7428) Robindale Ct	0.13	60	R									NA		NA		1996
(7429) Wild Pine Way	0.08	100	R									NA		NA		1996
(7430) Sereno Ct	0.13	120	R									NA		NA		1996
(7431) New Bedford Lane	0.24	210	R									NA		NA		1996
(7432) Stamford Way	0.07	110	R									NA		NA		1996
(7433) Sawbridge Way	0.09	110	R									NA		NA		1996
(7434) Center Harbor Pl	0.05	180	R									NA		NA		04/11/2002
(7435) Post Forest Dr	0.60	4900	R									NA		NA		06/03/2003
(7436) Government Center Pkwy	1.02	NA										NA		NA		
(7436) Government Center Pkwy	0.45	NA										NA		NA		
(7436) Government Center Pkwy	0.02	NA										NA		NA		
(7436) Government Center Pkwy	0.11	NA										NA		NA		
(7437) Forum Dr	0.20	NA										NA		NA		
(7438) Winstead St	0.08	90	R									NA		NA		1996
(7438) Winstead St	0.21	260	R									NA		NA		1996
(7439) Thompson Ridge Ct	0.16	120	R									NA		NA		1996
(7440) Heather Down Dr	0.22	NA										NA		NA		
(7440) Heather Down Dr	0.16	NA										NA		NA		
(7441) Rosiers Branch Dr	0.21	190	R									NA		NA		08/10/2005
(7442) Explorer St	0.10	4900	R									NA		NA		06/23/2005

Virginia Department of Transportation
Traffic Engineering Division
2011
Annual Average Daily Traffic Volume Estimates By Section of Route
Fairfax Maintenance Area

Route	Length	AADT	QA	4Tire	Bus	-----Truck-----				QC	K Factor	QK	Dir Factor	AAWDT	QW	Year
						2Axle	3+Axle	1Trail	2Trail							
Fairfax County																
(7443) Judy Witt Lane	0.06	200	R									NA		NA		05/20/2002
(7444) Central Ave	0.04	140	R									NA		NA		09/27/2000
(7444) Central Ave	0.06	80	R									NA		NA		09/27/2000
(7445) Westhurst Lane	0.30	330	R									NA		NA		05/28/2002
(7446) Westhurst Ct	0.13	210	R									NA		NA		04/17/2002
(7447) Quiet Brook Rd	0.19	50	R									NA		NA		09/27/2000
(7447) Quiet Brook Rd	0.12	460	R									NA		NA		08/13/2001
(7448) Decour Ct	0.26	150	R									NA		NA		08/13/2001
(7449) Shadwell Dr	0.13	120	R									NA		NA		1996
(7450) Oak Cluster Dr	0.19	NA										NA		NA		
(7451) Twin Pine Ct	0.04	NA										NA		NA		
(7452) Cedar Knoll Dr	0.14	50	R									NA		NA		09/27/2000
(7453) Stone Ridge Dr	0.19	130	R									NA		NA		09/27/2000
(7454) Locust Branch Ct	0.06	NA										NA		NA		
(7455) Bedrock Rd	0.07	40	R									NA		NA		1985
(7455) Bedrock Rd	0.56	NA										NA		NA		
(7456) Komes Ct	0.06	NA										NA		NA		
(7457) Bedrock Ct	0.09	NA										NA		NA		
(7458) Green Spring Lane	0.20	NA										NA		NA		

Virginia Department of Transportation
Traffic Engineering Division
2011
Annual Average Daily Traffic Volume Estimates By Section of Route
Fairfax Maintenance Area

Route	Length	AADT	QA	4Tire	Bus	-----Truck-----				QC	K Factor	QK	Dir Factor	AAWDT	QW	Year
						2Axle	3+Axle	1Trail	2Trail							
Fairfax County																
(7459)	0.11	NA														
(7460) Montafia Lane	0.27	120	R													1996
(7461) Nevar Ct	0.09	100	R													1996
(7462) Casey Ct	0.09	NA														
(7462) Westman Ct	0.10	NA														
(7463) Kyles Ld	0.19	170	R													04/30/2003
(7464) Colling Ridge Ct	0.07	80	R													05/21/2003
(7465) Melanie Ct	0.07	80	R													1997
(7465) Melanie Ct	0.07	60	R													1997
(7466) Oakton Ridge Ct	0.09	110	R													1997
(7466) Oakton Ridge Ct	0.46	100	R													1997
(7466) Hunting Hills Ct	0.26	NA														
(7467) Oakton Ridge Cir	0.27	80	R													09/27/2000
(7468) Weber Pl	0.32	2400	R													04/17/2002
(7469) Mitchell Ct	0.04	70	R													08/20/2001
(7470) Townwood Dr	0.15	NA														
(7471) Bokel Dr	0.13	1700	R													06/23/2005
(7472) Leith Ct	0.11	NA														
(7472) Leith Ct	0.10	NA														
(7473) Hawksbeard Ct	0.05	30	R													1997

Virginia Department of Transportation
Traffic Engineering Division
2011
Annual Average Daily Traffic Volume Estimates By Section of Route
Fairfax Maintenance Area

Route	Length	AADT	QA	4Tire	Bus	-----Truck-----				QC	K Factor	QK	Dir Factor	AAWDT	QW	Year
						2Axle	3+Axle	1Trail	2Trail							
Fairfax County																
(7474) Clara Barton Ct	0.10	NA											NA			
(7475) McLendon Ct	0.19	NA											NA			
(7476) John Roccatto Ct	0.06	NA											NA			
(7477) Austin Ct	0.06	NA											NA			
(7477) Austin Ct	0.09	NA											NA			
(7477) Austin Ct	0.12	NA											NA			
(7478) Wood Pile Ct	0.04	NA											NA			
(7478) Wood Pile Ct	0.07	NA											NA			
(7479) Lady Anne Ct	0.05	NA											NA			
(7480) Quietway Ct	0.09	NA											NA			
(7481) Carlton Pl	0.34	280	R										NA			1997
(7482) Mill Ridge	0.12	50	R										NA			1997
(7482) Mill Ridge	0.14	30	R										NA			1997
(7483) Carlton Ct	0.05	50	R										NA			1997
(7484) Swinks Ct	0.06	100	R										NA			1997
(7484) Swinks Ct	0.11	NA											NA			
(7485)	0.20	NA											NA			
(7486) Skyline Heights Ct	0.09	150	R										NA			1997
(7487) Carlwood Rd	0.15	NA											NA			
(7488) Pole Rd	0.24	390	G	98%	0%	1%	0%	0%	0%	C	0.097	F	0.568	400	G	2011

Virginia Department of Transportation
Traffic Engineering Division
2011
Annual Average Daily Traffic Volume Estimates By Section of Route
Fairfax Maintenance Area

Route	Length	AADT	QA	4Tire	Bus	-----Truck-----				QC	K Factor	QK	Dir Factor	AAWDT	QW	Year
						2Axle	3+Axle	1Trail	2Trail							
Fairfax County																
(7489) Deane Ct	0.09	NA					From: Cul-de-Sac				NA			NA		
							To: 29-2550 Albro Lane									
(7490) Hunters Crest Way	0.51	260	R				From: 29-673 Lawyers Rd				NA			NA		1996
							To: Cul-de-Sac									
(7491) Hunters Run Ct	0.12	70	R				From: Cul-de-Sac				NA			NA		1996
							To: 29-7490 Hunters Crest Way									
(7492) Simpson Patent Ct	0.06	50	R				From: 29-6500				NA			NA		10/03/2000
							To: Cul-de-Sac									
(7493) Sally Ford Ct	0.06	70	R				From: 29-6500				NA			NA		10/03/2000
							To: Cul-de-Sac									
(7494) Twin Knolls Ct	0.07	NA					From: 29-613 Lincolnia Rd				NA			NA		
							To: Cul-de-Sac									
(7495) Clovermeadow Dr	0.60	320	R				From: 29-674 Hunter Mill Rd				NA			NA		1997
							To: 29-674; 29-3961									
(7496) Cowberry Ct	0.10	90	R				From: 29-7495 Clovermeadow Dr				NA			NA		1996
							To: Cul-de-Sac									
(7497) Cornflower Ct	0.13	100	R				From: 29-7495 Clovermeadow Dr				NA			NA		1996
							To: Cul-de-Sac									
(7498) Dwight St	0.15	90	R				From: 29-666 Monroe St				NA			NA		1997
							To: Cul-de-Sac									
(7499)	0.02	NA					From: 29-7498				NA			NA		
							To: Dead End									
(7500) Service Rd	0.18	NA					From: 29-636 Hooes Rd				NA			NA		
							To: 29-636 Hooes Rd									
(7501) Innisfree Dr	0.26	NA					From: 29-636 Hooes Rd				NA			NA		
							To: Cul-de-Sac									
(7502) Flemmingwood Lane	0.05	NA					From: 29-7501 Innisfree Dr				NA			NA		
							To: Dead End									
(7503) Stoneledge Ct	0.04	NA					From: Cul-de-Sac				NA			NA		
							To: 29-4719									
(7503) Stoneledge Ct	0.08	NA					From: 29-4719				NA			NA		
							To: Cul-de-Sac									
(7504) Southern Oaks Ct	0.17	670	R				From: 29-636 Hooes Rd				NA			NA		11/26/2001
							To: Cul-de-Sac									
(7505) Kings Cavalier Ct	0.16	NA					From: Cul-de-Sac				NA			NA		
							To: 29-3729 Sweetwood Lane									
(7506) Mary Powell Lane	0.11	100	R				From: Cul-de-Sac				NA			NA		1996
							To: 29-6386 Horton Hill Rd									

Virginia Department of Transportation
Traffic Engineering Division
2011
Annual Average Daily Traffic Volume Estimates By Section of Route
Fairfax Maintenance Area

Route	Length	AADT	QA	4Tire	Bus	-----Truck-----				QC	K Factor	QK	Dir Factor	AAWDT	QW	Year
						2Axle	3+Axle	1Trail	2Trail							
Fairfax County																
(7507) Liz Ct	0.03	70	R			From: 29-7506 Mary Powell Lane To: Cul-de-Sac					NA			NA		1996
(7508) Woodcock Lane	0.11	340	R			From: 29-6386 Horton Hill Rd To: Cul-de-Sac					NA			NA		1996
(7509) Woodcock Ct	0.05	80	R			From: 29-7508 Woodcock Lane To: Cul-de-Sac					NA			NA		1996
(7510) White Post Rd	0.35	130	R			From: Begin Loop To: 29-7778 Hickory Post Ct					NA			NA		10/03/2000
(7510) White Post Rd	0.54	2900	R			From: 29-7778 Hickory Post Ct To: US 29 Lee Highway					NA			NA		11/26/2001
(7511) White Post Ct	0.04	70	R			From: Cul-de-Sac To: 29-7510 White Post Rd					NA			NA		07/16/2001
(7512) Sacred Lane	0.15	80	R			From: Dead End To: 29-7510 White Post Rd					NA			NA		07/16/2001
(7513) Gold Post Ct	0.05	80	R			From: 29-7510 White Post Rd To: Cul-de-Sac					NA			NA		07/16/2001
(7514) Newton Tavern Ct	0.06	NA				From: 29-7345 Newton Patent Dr To: Cul-de-Sac					NA			NA		
(7515) Whisperwood Ct	0.05	270	R			From: Cul-de-Sac To: 29-6292 Shadowlake Way					NA			NA		12/04/2001
(7516) Thorncliff Lane	0.05	290	R			From: 29-6292 Shadowlake Way To: 29-7599 Middleford Rd					NA			NA		02/17/2009
(7516) Thorncliff Lane	0.43	2200	R			From: 29-7599 Middleford Rd To: Cul-de-Sac					NA			NA		12/07/2001
(7517) Pohick Forest Ct	0.09	NA				From: Cul-de-Sac To: 29-3329 Flint St					NA			NA		
(7518) Southstream Run	0.08	230	R			From: 29-640; 29-7067 To: Cul-de-Sac					NA			NA		05/20/2003
(7519) Oakmere Pl	0.11	90	R			From: 29-6201 Secret Hollow Lane To: Cul-de-Sac					NA			NA		10/03/2000
(7520) Peep Toad Ct	0.08	130	R			From: Cul-de-Sac To: 29-655 Shirley Gate Rd					NA			NA		08/15/2001
(7521) Nancyann Way	0.18	NA				From: 29-655 Shirley Gate Rd To: Cul-de-Sac					NA			NA		
(7522) Delsignore Dr	0.06	120	R			From: Dead End To: 29-7521 Nancyann Way					NA			NA		08/15/2001
(7523) Lauren Dr	0.13	240	R			From: 29-636 Hooes Rd To: Cul-de-Sac					NA			NA		12/07/2001

Virginia Department of Transportation
Traffic Engineering Division
2011
Annual Average Daily Traffic Volume Estimates By Section of Route
Fairfax Maintenance Area

Route	Length	AADT	QA	4Tire	Bus	-----Truck-----				QC	K Factor	QK	Dir Factor	AAWDT	QW	Year
						2Axle	3+Axle	1Trail	2Trail							
Fairfax County																
(7524) Irene Ct	0.09	230	R								NA			NA		12/04/2001
(7525) Clover Glen Dr	0.25	170	R								NA			NA		1996
(7526) Barnwood Ter	0.08	60	R								NA			NA		1996
(7527) Prince Edward Ct	0.14	220	R								NA			NA		05/07/2002
(7528) Hunters Pl	0.27	150	R								NA			NA		1996
(7529) Summerton Way	0.11	1100	R								NA			NA		06/23/2005
(7529) Summerton Way	0.13	1300	R								NA			NA		06/23/2005
(7530) Hidden Meadow Dr	0.62	2300	R								NA			NA		1997
(7531) Birch Bark Ct	0.13	150	R								NA			NA		1996
(7532) Peachwood Ct	0.11	NA									NA			NA		
(7533) Buckeye Lane	0.12	NA									NA			NA		
(7534) Nodding Pine Ct	0.11	NA									NA			NA		
(7535) Teaberry Ct	0.08	140	R								NA			NA		1996
(7536) Meadowsweet Dr	0.10	120	R								NA			NA		1996
(7537) Pecan Pl	0.07	80	R								NA			NA		1996
(7538) Ashvale Dr	0.30	590	R								NA			NA		06/04/2002
(7539) Oakmont Ct	0.27	100	R								NA			NA		1996
(7540)	0.04	60	R								NA			NA		1997
(7541) Turner Ave	0.11	NA									NA			NA		

Virginia Department of Transportation
Traffic Engineering Division
2011
Annual Average Daily Traffic Volume Estimates By Section of Route
Fairfax Maintenance Area

Route	Length	AADT	QA	4Tire	Bus	-----Truck-----				QC	K Factor	QK	Dir Factor	AAWDT	QW	Year
						2Axle	3+Axle	1Trail	2Trail							
Fairfax County																
(7542) Hallwood Ave	0.11	80	R			From: 29-694 Great Falls St					NA			NA		1986
						To: Dead End										
(7543) Cherry Orchard Ct	0.07	140	R			From: Cul-de-Sac					NA			NA		12/06/2001
						To: 29-7545										
(7544) Silver Sage Ct	0.10	170	R			From: 29-7545					NA			NA		12/06/2001
						To: Cul-de-Sac										
(7545) Groveland Dr	0.36	1300	R			From: 29-641 Pohick Rd					NA			NA		12/06/2001
						To: 29-6100 Newington Forest Ave										
(7546) Blue Jasmine Ct	0.09	60	R			From: 29-7545					NA			NA		08/28/2000
						To: Cul-de-Sac										
(7547) Green Garland Dr	0.32	160	R			From: 29-7545					NA			NA		12/06/2001
						To: Cul-de-Sac										
(7548) Silver Oak Ct	0.07	70	R			From: 29-7547 Green Garland Dr					NA			NA		08/28/2000
						To: Cul-de-Sac										
(7549) Red Tulip Ct	0.05	70	R			From: 29-7545					NA			NA		08/28/2000
						To: Cul-de-Sac										
(7550) Fallsmere Ct	0.08	NA				From: Cul-de-Sac					NA			NA		
						To: 29-719 Virginia Lane										
(7551) Virginia Ave	0.02	NA				From: 29-719 Virginia Lane					NA			NA		
						To: 29-7552 Virginia Ave										
(7552) Virginia Ave	0.05	NA				From: Dead End					NA			NA		
						To: 29-7551 Virginia Ave										
(7552) Virginia Ave	0.06	NA				From: 29-2085 Salem Rd					NA			NA		
						To: 29-2085 Salem Rd										
(7552) Virginia Ave	0.05	NA				From: Dead End					NA			NA		
						To: Dead End										
(7553) Virginia Ave	0.01	NA				From: 29-719 Virginia Lane					NA			NA		
						To: 29-1117 Virginia Ave										
(7554) Ivy Mint Ct	0.07	130	R			From: Cul-de-Sac					NA			NA		12/06/2001
						To: 29-7547 Green Garland Dr										
(7555) Hoffmans Lane	0.19	NA				From: 29-1026 Lacy Blvd					NA			NA		
						To: Cul-de-Sac										
(7556) Courtland Dr	0.12	NA				From: 29-7555 Hoffmans Lane					NA			NA		
						To: Cul-de-Sac										
(7557) Angleton Ct	0.10	NA				From: 29-6772 Hill Park Dr					NA			NA		
						To: Cul-de-Sac										
(7558) Conell Ct	0.09	NA				From: Cul-de-Sac					NA			NA		
						To: 29-6772 Hill Park Dr										

Virginia Department of Transportation
Traffic Engineering Division
2011
Annual Average Daily Traffic Volume Estimates By Section of Route
Fairfax Maintenance Area

Route	Length	AADT	QA	4Tire	Bus	-----Truck-----				QC	K Factor	QK	Dir Factor	AAWDT	QW	Year
						2Axle	3+Axle	1Trail	2Trail							
Fairfax County																
(7559) Langley Springs Ct	0.06	60	R								NA			NA		1997
(7560) Philip Lee Rd	0.34	340	R								NA			NA		10/11/2000
(7561) Carrier Ct	0.09	90	R								NA			NA		10/11/2000
(7562) Bernadette Ct	0.13	100	R								NA			NA		10/11/2000
(7563) Samuels Pine Rd	0.21	150	R								NA			NA		10/11/2000
(7564) Elk Run Rd	0.38	180	R								NA			NA		10/11/2000
(7565) Norris Ct	0.16	130	R								NA			NA		10/11/2000
(7566) Tonys Pl	0.07	100	R								NA			NA		10/11/2000
(7567) Sovereign Pl	0.22	150	R								NA			NA		10/11/2000
(7568) Stuart Mill Ct	0.15	140	R								NA			NA		06/04/2002
(7569) Kincannon Pl	0.06	NA									NA			NA		
(7569) Kincannon Pl	0.07	NA									NA			NA		
(7570) Aubrey Place Ct	0.14	NA									NA			NA		
(7571) Blue Fox Lane	0.11	NA									NA			NA		
(7572) Sumter Ct	0.07	130	R								NA			NA		1996
(7573) Fishers Hill Ct	0.10	210	R								NA			NA		1996
(7574) Brockmeyer Ct	0.07	110	R								NA			NA		1996
(7575) Thomas Young Lane	0.13	80	R								NA			NA		1996
(7576) Thomas Young Ct	0.05	80	R								NA			NA		1996

Virginia Department of Transportation
Traffic Engineering Division
2011
Annual Average Daily Traffic Volume Estimates By Section of Route
Fairfax Maintenance Area

Route	Length	AADT	QA	4Tire	Bus	-----Truck-----				QC	K Factor	QK	Dir Factor	AAWDT	QW	Year
						2Axle	3+Axle	1Trail	2Trail							
Fairfax County																
(7577) Windmoore Ct	0.09	160	R				29-7578 Rosetree Ct				NA			NA		1996
							Cul-de-Sac									
(7578) Rosetree Ct	0.18	330	R				Cul-de-Sac				NA			NA		1996
							29-7581 Beech Down Dr									
(7579) Kings Ridge Ct	0.23	NA					29-640 Gambrell Rd				NA			NA		
							Cul-de-Sac									
(7580) Malin Ct	0.07	90	R				29-7140 Tuckaway Dr				NA			NA		1996
							Cul-de-Sac									
(7581) Beech Down Dr	0.39	280	R				29-7586 E, Bellerose Dr				NA			NA		08/08/2005
							29-7586 W, Bellerose Dr									
(7581) Beech Down Dr	0.45	1500	R				29-7574 Brockmeyer Ct				NA			NA		06/04/2002
							29-7582 Armfield Farm Dr									
(7581) Beech Down Dr	0.18	3300	R				29-7582 Armfield Farm Dr				NA			NA		06/23/2005
							29-7581 Beech Down Dr									
(7582) Armfield Farm Dr	0.64	1700	R				29-7581 Beech Down Dr				NA			NA		08/08/2005
							29-657 Centreville Rd									
(7583) Hampstead Ct	0.05	90	R				29-7582 Armfield Farm Dr				NA			NA		1996
							Cul-de-Sac									
(7584) Southernwood Ct	0.06	70	R				Cul-de-Sac				NA			NA		1996
							29-7585 Paoli Ct									
(7584) Southernwood Ct	0.06	240	R				29-7585				NA			NA		08/08/2005
							29-7581									
(7584) Southernwood Ct	0.06	230	R				Cul-de-Sac				NA			NA		1996
							29-7584 Southernwood Ct									
(7585) Paoli Ct	0.06	NA					Cul-de-Sac				NA			NA		
							29-7581 W, Beech Down Dr									
(7586) Bellerose Dr	0.16	750	R				29-7581 W, Beech Down Dr				NA			NA		08/08/2005
							29-645 Lees Corner Rd									
(7587) Dittany Ct	0.06	90	R				Cul-de-Sac				NA			NA		1996
							29-7586 Bellerose Dr									
(7588) Bromall Ct	0.07	80	R				Cul-de-Sac				NA			NA		1996
							29-7581 Beech Down Dr									
(7589) Kew Garden Ct	0.06	70	R				Cul-de-Sac				NA			NA		1996
							29-7582 Armfield Farm Dr									
(7590) Peaceful Ct	0.03	NA					Cul-de-Sac				NA			NA		
							29-2652 Heming Ave									
(7591) Tender Ct	0.03	NA					29-2652 Heming Ave				NA			NA		
							Cul-de-Sac									

Virginia Department of Transportation
Traffic Engineering Division
2011
Annual Average Daily Traffic Volume Estimates By Section of Route
Fairfax Maintenance Area

Route	Length	AADT	QA	4Tire	Bus	-----Truck-----				QC	K Factor	QK	Dir Factor	AAWDT	QW	Year
						2Axle	3+Axle	1Trail	2Trail							
Fairfax County																
(7592) Haverford Ct	0.06	60	R			From: 29-7582 Armfield Farm Dr					NA			NA		1996
						To: Cul-de-Sac										
(7593) Gladwyn Ct	0.04	70	R			From: 29-7582 Armfield Farm Dr					NA			NA		1996
						To: Cul-de-Sac										
(7594) Old Chatwood Pl	0.14	110	R			From: Cul-de-Sac					NA			NA		1996
(7594) Old Chatwood Pl	0.06	210	R			From: 29-7582 Armfield Farm Dr					NA			NA		1996
						To: Cul-de-Sac										
(7595) Clary Sage Dr	0.22	390	R			From: 29-7582 W, Armfield Farm Dr					NA			NA		06/23/2005
						To: 29-7582 E, Armfield Farm Dr										
(7596) Stonehouse Pl	0.07	NA				From: 29-602 Seneca Rd					NA			NA		
						To: Loudoun County Line										
(7597) Angelica Ct	0.05	60	R			From: 29-7582 Armfield Farm Dr					NA			NA		1996
						To: Cul-de-Sac										
(7598) Arundel Pl	0.05	80	R			From: 29-7599 Middleford Rd					NA			NA		05/01/2003
						To: Cul-de-Sac										
(7599) Middleford Rd	0.08	890	R			From: 29-6291 Seabrook Lane					NA			NA		12/07/2001
						To: 29-7598 Arundel Pl										
(7599) Middleford Rd	0.06	830	R			From: 29-7516					NA			NA		12/07/2001
(7599) Middleford Rd	0.17	1500	R			From: 29-636 Hooes Rd					NA			NA		12/07/2001
						To: 29-3647 Lake Braddock Dr										
(7600) Mount Lookout Ct	0.04	120	R			From: 29-3647 Lake Braddock Dr					NA			NA		01/22/2002
						To: Cul-de-Sac										
(7601) Light Infantry Dr	0.10	NA				From: 29-7602 Blue Jug Landing					NA			NA		
						To: 29-3647 Lake Braddock Dr										
(7602) Blue Jug Landinf	0.11	NA				From: Cul-de-Sac					NA			NA		
						To: 29-7601 Light Infantry Dr										
(7602) Blue Jug Landing	0.11	NA				From: Dead End					NA			NA		
						To: SR 244 Columbia Pike										
(7603) Martin Taylor Ct	0.03	140	R			From: 29-7604 Lillie Mae Way					NA			NA		02/23/2009
						To: Cul-de-Sac										
(7604) Lillie Mae Way	0.05	NA				From: Cul-de-Sac					NA			NA		
						To: 29-7603 Martin Taylor Ct										
(7605) Copper Ridge Dr	0.24	580	R			From: 29-7608					NA			NA		08/02/2005
						To: 29-608 Gap Terminus										
(7605) Copper Ridge Dr	0.21	840	R			From: 29-608 Gap					NA			NA		08/02/2005
						To: 29-657 Centreville Rd										

Virginia Department of Transportation
Traffic Engineering Division
2011
Annual Average Daily Traffic Volume Estimates By Section of Route
Fairfax Maintenance Area

Route	Length	AADT	QA	4Tire	Bus	-----Truck-----				QC	K Factor	QK	Dir Factor	AAWDT	QW	Year
						2Axle	3+Axle	1Trail	2Trail							
Fairfax County																
(7606) Copper Hill Rd	0.09	420	R			From: 29-7605 Copper Ridge Dr					NA		NA			07/12/2005
						To: 29-7610 Copper Bed Rd										
(7608) Copper Creek Rd	0.51	220	R			From: Cul-de-Sac					NA		NA			1996
						To: 29-7605 Copper Ridge Dr										
(7609) Copper Creek Ct	0.06	100	R			From: 29-7608 Copper Creek Rd					NA		NA			1996
						To: Cul-de-Sac										
(7610) Copper Bed Rd	0.08	70	R			From: Dead End					NA		NA			1996
(7610) Copper Bed Rd	0.09	70	R			From: 29-7606 Copper Hill Rd					NA		NA			1996
						To: Cul-de-Sac										
(7611) Meadow Hall Dr	0.14	360	R			From: 29-666 W, Monroe St					NA		NA			1997
(7611) Meadow Hall Dr	0.37	740	R			From: 29-6679 New Carson Dr					NA		NA			06/04/2002
(7611) Paddock Gate Ct	0.17	NA				From: 29-666 E, Monroe St					NA		NA			
						To: Cul-de-Sac										
(7612) Topsfield Ct	0.15	190	R			From: Cul-de-Sac					NA		NA			1997
						To: 29-7611										
(7613) Meadow Hall Ct	0.08	110	R			From: 29-7611					NA		NA			1997
						To: Cul-de-Sac										
(7614) Cockerill Ct	0.05	10	R			From: 29-7611					NA		NA			1997
						To: Cul-de-Sac										
(7615) Cinch Ring Ct	0.05	70	R			From: Cul-de-Sac					NA		NA			1997
						To: 29-6640 Latigo Lane										
(7616) Lyrac Ct	0.13	70	R			From: 29-5456 Lyrac St					NA		NA			1997
						To: Cul-de-Sac										
(7617) Hidden Estates Ct	0.06	NA				From: Cul-de-Sac					NA		NA			
						To: 29-785 Hidden Rd										
(7618) Chappell Lane	0.08	180	R			From: Cul-de-Sac					NA		NA			05/08/2002
						To: 29-3891 Oak Valley Dr										
(7619) Lawrence Mill Lane	0.09	NA				From: Cul-de-Sac					NA		NA			
						To: 29-1166 Wharton Lane										
(7620) Queen Victoria Ct	0.24	370	R			From: 29-3647 Lake Braddock Dr					NA		NA			01/24/2002
						To: Cul-de-Sac										
(7621) Cork Pl	0.05	80	R			From: Dead End					NA		NA			01/22/2002
(7621) Cork Pl	0.05	60	R			From: 29-7620 Queen Victoria Ct					NA		NA			01/22/2002
						To: Cul-de-Sac										
(7622) De Soto Ct	0.04	NA				From: 29-6176 De Soto St					NA		NA			
						To: Cul-de-Sac										

Virginia Department of Transportation
Traffic Engineering Division
2011
Annual Average Daily Traffic Volume Estimates By Section of Route
Fairfax Maintenance Area

Route	Length	AADT	QA	4Tire	Bus	-----Truck-----				QC	K Factor	QK	Dir Factor	AAWDT	QW	Year
						2Axle	3+Axle	1Trail	2Trail							
Fairfax County																
7623 Wyeth Lane	0.10	150	R			From: 29-6177 Bakersville Lane					NA			NA		01/22/2002
						To: Cul-de-Sac										
7624 Doolittle St	0.13	220	R			From: Cul-de-Sac					NA			NA		01/22/2002
						To: 29-6177 Bakersville Lane										
7625 Kemp Lane	0.19	NA				From: 29-6177 Bakersville Lane					NA			NA		
						To: Cul-de-Sac										
7626 Olivia Pl	0.03	40	R			From: Dead End					NA			NA		01/22/2002
						To: 29-7625 Kemp Lane										
7626 Olivia Pl	0.07	110	R			From: Cul-de-Sac					NA			NA		01/22/2002
						To: Cul-de-Sac										
7627 Byron Ter	0.19	250	R			From: 29-6177 Bakersville Lane					NA			NA		01/22/2002
						To: Cul-de-Sac										
7628 Wigfield Way	0.08	120	R			From: 29-7627 Byron Ter					NA			NA		01/22/2002
						To: Cul-de-Sac										
7629 Crews Rd	0.23	20	R			From: Cul-de-Sac					NA			NA		1996
						To: 29-7631 Nedra Dr										
7629 Crews Rd	0.07	40	R			From: Cul-de-Sac					NA			NA		1996
						To: Cul-de-Sac										
7630 Stephanie Cir	0.19	290	R			From: Cul-de-Sac					NA			NA		1996
						To: SR 193 Georgetown Pike										
7631 Nedra Dr	0.43	660	R			From: 29-7629 Crews Rd					NA			NA		09/15/2005
						To: 29-7630 Stephanie Cir										
7632 Olde Georgetown Ct	0.33	200	R			From: Cul-de-Sac					NA			NA		05/08/2002
						To: SR 193 Georgetown Pike										
7633 Snow Shoe Ct	0.13	130	R			From: 29-7660 Bandy Run Rd					NA			NA		1996
						To: Cul-de-Sac										
7634 Richard Casey Ct	0.10	140	R			From: Cul-de-Sac					NA			NA		06/02/2003
						To: 29-1355										
7635 Mount Air Dr	0.43	NA				From: 29-611 Telegraph Rd					NA			NA		
						To: 29-611; 29-6550										
7636 Harley Rd	0.25	350	R			From: Cul-de-Sac					NA			NA		06/03/2003
						To: SR 242 Gunston Rd										
7637 Villa St	0.24	200	R			From: Dead End					NA			NA		06/02/2003
						To: 29-644 Franconia Rd										
7638	0.09	NA				From: 29-1297 Dudrow Rd					NA			NA		
						To: Cul-de-Sac										
7639 Clapham Rd	0.07	130	R			From: 29-8691					NA			NA		05/19/2003
						To: Cul-de-Sac										

Virginia Department of Transportation
Traffic Engineering Division
2011
Annual Average Daily Traffic Volume Estimates By Section of Route
Fairfax Maintenance Area

Route	Length	AADT	QA	4Tire	Bus	-----Truck-----				QC	K Factor	QK	Dir Factor	AAWDT	QW	Year
						2Axle	3+Axle	1Trail	2Trail							
Fairfax County																
7640 Fran Ct	0.05	NA												NA		
			From:	29-6551 Silver Ann Dr												
			To:	Cul-de-Sac												
7641 Graceway Dr	0.18	NA												NA		
			From:	29-611 Telegraph Rd												
			To:	29-6551 Silver Ann Dr												
7642 Silassie Ct	0.05	NA												NA		
			From:	Cul-de-Sac												
			To:	29-7641 Graceway Dr												
7643 Tiddle Way	0.26	NA												NA		
			From:	Cul-de-Sac												
7643 Tiddle Way	0.12	NA												NA		
			From:	29-6551 Silver Ann Dr												
7643 Tiddle Way	0.17	NA												NA		
			From:	29-7641 Graceway Dr												
			To:	Cul-de-Sac												
7644 Plaskett Lane	0.34	500	G	95%	1%	2%	2%	0%	0%	C	0.105	F	0.596	510	G	2011
			From:	29-600 Silverbrook Rd												
			To:	29-642 Lorton Rd												
7645 Stoneway Ct	0.03	NA												NA		
			From:	Cul-de-Sac												
			To:	29-6899 Dellford Ct												
7646 Silverdale Ct	0.12	500	R											NA		05/01/2003
			From:	29-7035 Silverdale Rd												
			To:	Cul-de-Sac												
7647 Colvin Mill Ct	0.09	140	R											NA		05/07/2002
			From:	29-743 Colvin Run Rd												
			To:	Cul-de-Sac												
7648 Tysons Bv	0.77	5900	R											NA		11/03/2005
			From:	29-6034 International Dr												
			To:	Access Rd												
7649 Galleria Dr	0.42	18000	G	99%	0%	0%	0%	0%	0%	C	0.107	F	0.773	19000	G	2011
			From:	29-6034 International Dr												
			To:	29-5061 Westpark Dr												
7650 Point Rider Lane	0.51	1400	R											NA		07/13/2005
			From:	End Loop												
			To:	29-608 West Ox Rd												
7651 Equus Ct	0.05	80	R											NA		1996
			From:	Cul-de-Sac												
			To:	29-7650 Point Rider Lane												
7652 Champerty Pl	0.02	7	R											NA		1996
			From:	Dead End												
			To:	29-7650 Point Rider Lane												
7653 Hurdle Ct	0.05	70	R											NA		1996
			From:	Cul-de-Sac												
			To:	29-7650 Point Rider Lane												
7654 River Forest Dr	0.25	70	R											NA		1996
			From:	29-682 Arnon Chapel Rd												
			To:	Cul-de-Sac												
7655 Sugar Maple Lane	0.20	350	R											NA		06/23/2005
			From:	29-604 Sugarland Rd												
			To:	29-7663 Silver Beech Rd												
7656 Syrup Mill Rd	0.08	480	R											NA		08/16/2005
			From:	29-7663												
			To:	29-7657												

Virginia Department of Transportation
Traffic Engineering Division
2011
Annual Average Daily Traffic Volume Estimates By Section of Route
Fairfax Maintenance Area

Route	Length	AADT	QA	4Tire	Bus	-----Truck-----				QC	K Factor	QK	Dir Factor	AAWDT	QW	Year
						2Axle	3+Axle	1Trail	2Trail							
Fairfax County																
(7657) Taji Court	0.09	90	R								NA			NA		1996
(7657) Taji Court	0.09	140	R								NA			NA		1996
(7658) Deerfield Pond Dr	0.28	370	R								NA			NA		09/15/2005
(7659) Deerfield Pond Ct	0.14	50	R								NA			NA		1996
(7659) Deerfield Pond Ct	0.12	90	R								NA			NA		1996
(7660) Bandy Run Rd	0.17	290	R								NA			NA		04/10/2002
(7660) Bandy Run Rd	0.04	180	R								NA			NA		04/10/2002
(7660) Bandy Run Rd	0.28	1200	R								NA			NA		08/16/2005
(7661) Sugar Creek Ct	0.15	130	R								NA			NA		1996
(7662) Sugar Maple Dr	0.18	150	R								NA			NA		1996
(7662) Sugar Maple Dr	0.05	360	R								NA			NA		04/10/2002
(7663) Silver Beech Rd	0.05	460	R								NA			NA		04/10/2002
(7663) Silver Beech Rd	0.22	110	R								NA			NA		04/10/2002
(7663) Safa St	0.29	NA									NA			NA		
(7664) Safa Ct	0.12	80	R								NA			NA		1996
(7665) Roman Mill Ct	0.09	100	R								NA			NA		1997
(7666) Stone Mill Ct	0.14	110	R								NA			NA		1997
(7667) Brick Mill Ct	0.05	60	R								NA			NA		1997
(7668) Katie Leigh Ct	0.11	60	R								NA			NA		09/09/1999
(7669) Lindsay Blake Lane	0.23	80	R								NA			NA		1996

Virginia Department of Transportation
Traffic Engineering Division
2011
Annual Average Daily Traffic Volume Estimates By Section of Route
Fairfax Maintenance Area

Route	Length	AADT	QA	4Tire	Bus	-----Truck-----				QC	K Factor	QK	Dir Factor	AAWDT	QW	Year
						2Axle	3+Axle	1Trail	2Trail							
Fairfax County																
(7671) Gerardia Ct	0.12	390	R			From: 29-6945					NA			NA		05/01/2003
						To: Cul-de-Sac										
(7672) Dutchman Dr	0.11	1000	R			From: Cul-de-Sac					NA			NA		05/06/2003
						To: FR 1040 Plaskett Forest Lane										
(7673) Washington Woods Dr	0.15	280	R			From: 29-4314 Ludgate Dr					NA			NA		05/21/2003
						To: 29-7674 Warburton Ct										
(7673) Washington Woods Dr	0.11	210	R			From: 29-7674 Warburton Ct					NA			NA		05/21/2003
						To: 29-623 Old Mt Vernon Rd										
(7674) Warburton Ct	0.04	48	R			From: 29-7673 Washington Woods Dr					NA			NA		05/21/2003
						To: Cul-de-Sac										
(7675) Lake Newport Rd	1.14	7500	R			From: Dead End					NA			NA		1996
						To: 29-602; 29-6396										
(7676) Poplar Grove Dr	0.05	370	R			From: Cul-de-Sac					NA			NA		1996
						To: 29-7675 Lake Newport Rd										
(7677) Wolftrap Oaks Ct	0.09	150	R			From: 29-696 Wolftrap Rd					NA			NA		1997
						To: Cul-de-Sac										
(7678) Thunderbolt Pl	0.34	50	R			From: Dead End					NA			NA		1996
						To: 29-7680 Centerview Dr										
(7679) Skyhawk Dr	0.09	NA				From: 29-7680 Centerview Dr					NA			NA		
						To: 29-657 Centreville Rd										
(7680) Sullyfield Circle	0.61	NA				From: End Loop					NA			NA		
						To: 29-7681 Brookfield Corporate Dr										
(7680) Sullyfield Circle	0.30	NA				From: 29-7681 Brookfield Corporate Dr					NA			NA		
						To: 29-3575 Westmore St; Parke Long Circle										
(7680) Sullyfield Circle	0.15	NA				From: 29-3575 Westmore St; Parke Long Circle					NA			NA		
						To: Begin Loop										
(7680) Sullyfield Circle	0.10	NA				From: Loop					NA			NA		
						To: US 50 Lee Jackson Hwy										
(7680) Centerview Dr	0.44	NA				From: US 50 Lee Jackson Hwy					NA			NA		
						To: 29-7679 Skyhawk Dr										
(7680) Centerview Dr	0.24	NA				From: 29-7679 Skyhawk Dr					NA			NA		
						To: Dead End										
(7681) Brookfield Corporate Dr	0.27	NA				From: Dead End					NA			NA		
						To: 29-7682 Daly Dr										
(7681) Brookfield Corporate Dr	0.49	NA				From: 29-7682 Daly Dr					NA			NA		
						To: 29-6215 Willard Rd										
(7681) Brookfield Corporate Dr	0.22	NA				From: 29-6215 Willard Rd					NA			NA		
						To: 29-7680 Sullyfield Circle										
(7682) Daly Dr	0.18	NA				From: 29-7680 Sullyfield Circle					NA			NA		
						To: 29-6215 Willard Rd										
(7683) Strathaven Pl	0.12	690	R			From: Dead End					NA			NA		05/16/2002
						To: 29-7741 Leamore Lane										

Virginia Department of Transportation
Traffic Engineering Division
2011
Annual Average Daily Traffic Volume Estimates By Section of Route
Fairfax Maintenance Area

Route	Length	AADT	QA	4Tire	Bus	-----Truck-----				QC	K Factor	QK	Dir Factor	AAWDT	QW	Year
						2Axle	3+Axle	1Trail	2Trail							
Fairfax County																
(7684) Lochmoore Lane	0.07	700	R									NA		NA		05/16/2002
			From:	29-7683 Strathaven Pl												
			To:	29-783												
(7685) Bethany Ct	0.09	NA										NA		NA		
			From:	Cul-de-Sac												
			To:	29-697 Woodford Rd												
(7686) Rehoboth Ct	0.14	180	R									NA		NA		1997
			From:	Cul-de-Sac												
			To:	29-7685 Bethany Ct												
(7687) Henson Ct	0.16	140	R									NA		NA		1997
			From:	29-7611												
			To:	Cul-de-Sac												
(7688) Chriswell Pl	0.07	90	R									NA		NA		04/10/2002
			From:	29-7687 Henson Ct												
			To:	Cul-de-Sac												
(7689) Sunny Creek Cove	0.08	290	R									NA		NA		05/22/2002
			From:	Cul-de-Sac												
			To:	29-817 Ridge Lane												
(7690) Windsor Way	0.08	NA										NA		NA		
			From:	29-6688 Spanker Dr												
			To:	Cul-de-Sac												
(7691) Hampton Station Ct	0.18	120	R									NA		NA		05/01/2003
			From:	Cul-de-Sac												
			To:	SR 123 Ox Rd												
(7692) Nandina Ct	0.08	110	R									NA		NA		07/18/2001
			From:	Cul-de-Sac												
			To:	29-7324												
(7693) Fire Fox Run	0.05	130	R									NA		NA		08/02/2001
			From:	29-7324												
			To:	29-7694 Gladwright Dr												
(7694) Gladwright Dr	0.32	480	R									NA		NA		07/18/2001
			From:	29-7320 Cedar Break Dr												
			To:	29-7338 Flourcastle Ct												
(7695) Jacob Lane	0.12	190	R									NA		NA		07/18/2001
			From:	29-7324												
			To:	Cul-de-Sac												
(7696) Pemberton Lane	0.05	370	R									NA		NA		08/02/2001
			From:	29-7324												
			To:	29-7698 Shipley Ct												
(7697) Virgin Rock Rd	0.17	210	R									NA		NA		07/18/2001
			From:	Cul-de-Sac												
			To:	29-7324												
(7698) Shipley Ct	0.11	170	R									NA		NA		07/18/2001
			From:	Dead End												
			To:	29-7696 Pemberton Lane												
(7698) Shipley Ct	0.10	180	R									NA		NA		07/18/2001
			From:	Cul-de-Sac												
			To:	Cul-de-Sac												
(7700) Fair Lakes Pkwy	1.17	24000	G	98%	0%	1%	1%	0%	0%	F	0.083	F	0.557	26000	G	2011
			From:	29-645 Stringfellow Rd												
			To:	29-7701 W; Fair Lakes Cir												
(7700) Fair Lakes Pkwy	0.96	24000	G	98%	0%	1%	1%	0%	0%	C	0.084	F	0.522	26000	G	2011
			From:	29-608; W Ox Rd												
			To:	Cul-de-Sac												
(7700) Fair Lakes Pkwy	0.49	NA										NA		NA		
			From:	29-656 Legato Rd												
			To:	Cul-de-Sac												

Virginia Department of Transportation
 Traffic Engineering Division
 2011
 Annual Average Daily Traffic Volume Estimates By Section of Route
 Fairfax Maintenance Area

Route	Length	AADT	QA	4Tire	Bus	-----Truck-----				QC	K Factor	QK	Dir Factor	AAWDT	QW	Year
						2Axle	3+Axle	1Trail	2Trail							
Fairfax County																
(7701) Fair Lakes Circle	0.76	1900	R								NA			NA		05/19/2003
(7701) Fair Lakes Circle	0.15	NA									NA			NA		
(7702) Walney Knoll Ct	0.15	160	R								NA			NA		09/27/2000
(7702) Walney Knoll Ct	0.08	130	R								NA			NA		04/15/2003
(7703) Leighfield Valley Dr	0.13	130	R								NA			NA		09/27/2000
(7703) Leighfield Valley Dr	0.12	910	R								NA			NA		04/15/2003
(7703) Leighfield Valley Dr	0.14	2500	R								NA			NA		04/15/2003
(7704) Walney Park Dr	0.32	180	R								NA			NA		09/27/2000
(7704) Walney Park Dr	0.04	NA									NA			NA		
(7705) Lawrence Park Ct	0.06	70	R								NA			NA		09/27/2000
(7706) Store House Dr	0.06	90	R								NA			NA		04/10/2003
(7706) Store House Dr	0.06	430	R								NA			NA		04/10/2003
(7706) Store House Dr	0.07	860	R								NA			NA		04/10/2003
(7706) Store House Dr	0.19	1800	R								NA			NA		04/10/2003
(7706) Store House Dr	0.04	1800	R								NA			NA		04/10/2003
(7707) Sutler Store Ct	0.05	70	R								NA			NA		04/10/2003
(7708) Store House Ct	0.05	60	R								NA			NA		04/10/2003
(7709) Manor Pl	0.10	370	R								NA			NA		04/10/2003
(7710) Burke Commons Ct	0.08	NA									NA			NA		
(7710) Chase Commons Dr	0.08	NA									NA			NA		
(7711) Wye Oak Commons Ct	0.07	NA									NA			NA		

Virginia Department of Transportation
Traffic Engineering Division
2011
Annual Average Daily Traffic Volume Estimates By Section of Route
Fairfax Maintenance Area

Route	Length	AADT	QA	4Tire	Bus	-----Truck-----				QC	K Factor	QK	Dir Factor	AAWDT	QW	Year
						2Axle	3+Axle	1Trail	2Trail							
Fairfax County																
(7712) Cedar Glen Lane	0.16	380	R			From: 29-666 Monroe St					NA		NA			1997
(7712) Cedar Glen Lane	0.11	160	R			To: 29-7713 Piney Glade Rd					NA		NA			1997
(7713) Piney Glade Rd	0.16	220	R			From: 29-8989 Dakota Lakes Dr					NA		NA			1997
(7714) Saluja Estate Dr	0.09	NA				To: Cul-de-Sac					NA		NA			
(7715) N Village Rd	0.22	NA				From: Cul-de-Sac					NA		NA			
(7716) Lena Ct	0.07	40	R			To: 29-828 Wiehle Ave					NA		NA			05/20/2002
(7717) Brandywine Dr	0.05	390	R			From: 29-4382 Samaga Dr					NA		NA			06/23/2005
(7718) Kentsdale Lane	0.11	140	R			To: Dead End					NA		NA			05/22/2002
(7718) Kentsdale Lane	0.05	120	R			From: 29-7718 Kentsdale Lane					NA		NA			06/04/2002
(7719) Hoylake Lane	0.09	40	R			To: 29-7717 Brandywine Dr					NA		NA			08/08/2001
(7720) Wooded Glen Ave	0.58	NA				From: 29-2538					NA		NA			
(7721) Novak Woods Ct	0.07	150	R			To: Cul-de-Sac					NA		NA			11/01/2001
(7722) Mainsail Dr	0.38	720	R			From: 29-643 Lee Chapel Rd					NA		NA			04/30/2003
(7723) Passageway Pl	0.14	420	R			To: 29-7722 Mainsail Dr					NA		NA			04/30/2003
(7724) Portside Dr	0.19	340	R			From: Cul-de-Sac					NA		NA			04/30/2003
(7725) View Park Dr	0.08	40	R			To: 29-7725					NA		NA			04/30/2003
(7725) View Park Dr	0.03	80	R			From: 29-7724 Portside Dr					NA		NA			04/30/2003
(7726) Deckhand Dr	0.13	60	R			To: Dead End					NA		NA			04/30/2003
(7727) Cardinal Brook Ct	0.18	430	R			From: Cul-de-Sac					NA		NA			12/19/2001
						To: 29-641 Fairfax County Pkwy					NA		NA			
						From: 29-777					NA		NA			
						To: Cul-de-Sac					NA		NA			

Virginia Department of Transportation
Traffic Engineering Division
2011
Annual Average Daily Traffic Volume Estimates By Section of Route
Fairfax Maintenance Area

Route	Length	AADT	QA	4Tire	Bus	-----Truck-----				QC	K Factor	QK	Dir Factor	AAWDT	QW	Year
						2Axle	3+Axle	1Trail	2Trail							
Fairfax County																
(7728) Claychin Ct	0.04	80	R								NA			NA		04/28/2003
(7728) Claychin Ct	0.19	460	R								NA			NA		04/28/2003
(7729) Jumet Ct	0.30	140	R								NA			NA		04/28/2003
(7730) North Lake Dr	0.19	NA									NA			NA		
(7730) Timber Oak Trail	0.30	NA									NA			NA		
(7731) Woodland Meadows Ct	0.08	120	R								NA			NA		05/12/2003
(7732) Vale Station Rd	0.05	80	R								NA			NA		05/20/2002
(7733) Hollybrook Lane	0.07	70	R								NA			NA		01/23/2002
(7734) Jenny Lane	0.10	120	R								NA			NA		01/23/2002
(7735) Fair Lakes Blvd	0.13	NA									NA			NA		
(7735) Fair Lakes Blvd	0.42	NA									NA			NA		
(7736) Great Heron Dr	0.07	1400	R								NA			NA		05/13/2003
(7736) Great Heron Dr	0.10	830	R								NA			NA		05/13/2003
(7737) South Erin Dr	0.24	500	R								NA			NA		05/27/2002
(7738) Alliwells Ct	0.07	230	R								NA			NA		05/21/2002
(7738) Alliwells Ct	0.06	NA									NA			NA		
(7739) Advantage Ct	0.13	270	R								NA			NA		05/08/2003
(7739) Advantage Ct	0.05	70	R								NA			NA		05/08/2003
(7741) Leamoore Lane	0.04	310	R								NA			NA		05/16/2002
(7741) Leamoore Lane	0.03	320	R								NA			NA		05/21/2002
(7741) Leamoore Lane	0.03	180	R								NA			NA		05/16/2002

Virginia Department of Transportation
Traffic Engineering Division
2011
Annual Average Daily Traffic Volume Estimates By Section of Route
Fairfax Maintenance Area

Route	Length	AADT	QA	4Tire	Bus	-----Truck-----				QC	K Factor	QK	Dir Factor	AAWDT	QW	Year
						2Axle	3+Axle	1Trail	2Trail							
Fairfax County																
(7741) Leamoore Lane	0.04	130	R			From: 29-7743 Gretna Pl					NA			NA		05/16/2002
						To: Cul-de-Sac										
(7742) Darnley Pl	0.10	240	R			From: 29-7741 Leamoore Lane					NA			NA		05/16/2002
						To: Dead End										
(7743) Gretna Pl	0.05	170	R			From: 29-7741 Leamoore Lane					NA			NA		05/16/2002
						To: Cul-de-Sac										
(7744) Glenbrook Ct	0.07	NA				From: 29-907					NA			NA		
						To: Cul-de-Sac										
(7745) Water Oak Lane	0.07	80	R			From: 29-4949; 29-565					NA			NA		1997
						To: 29-7746 Oak Pond Ct										
(7745) Water Oak Lane	0.08	230	R			From: 29-7746 Oak Pond Ct					NA			NA		1997
						To: Cul-de-Sac										
(7746) Oak Pond Ct	0.05	70	R			From: 29-7745 Water Oak Lane					NA			NA		1997
						To: Cul-de-Sac										
(7747)	0.07	150	R			From: 29-840 Maury Rd					NA			NA		05/15/2003
						To: Cul-de-Sac										
(7748) Oakton Station Ct	0.09	180	R			From: Cul-de-Sac					NA			NA		05/21/2002
						To: 29-674 Palmer St										
(7749) Berrywood Ct	0.05	130	R			From: Cul-de-Sac					NA			NA		05/12/2003
						To: 29-7750 Grovewood Way										
(7749) Berrywood Ct	0.06	140	R			From: 29-7750 Grovewood Way					NA			NA		10/24/2001
						To: Cul-de-Sac										
(7750) Grovewood Way	0.05	440	R			From: 29-654 Zion Rd					NA			NA		10/24/2001
						To: Dead End										
(7750) Grovewood Wy	0.18	260	R			From: 29-7751					NA			NA		10/24/2001
						To: 29-7749										
(7751) Kennington Pl	0.07	150	R			From: 29-7750 Grovewood Way					NA			NA		10/24/2001
						To: Cul-de-Sac										
(7752) Braddock Green Ct	0.12	170	R			From: 29-620 Braddock Rd					NA			NA		01/24/2002
						To: Cul-de-Sac										
(7753) Vanda Lane	0.15	NA				From: Cul-de-Sac					NA			NA		
						To: SR 236; 29-1088										
(7754) Windsor Hills Dr	0.24	390	R			From: 29-654 Zion Rd					NA			NA		01/24/2002
						To: Cul-de-Sac										
(7755) Woodfahl Ct	0.05	NA				From: Cul-de-Sac					NA			NA		
						To: 29-5835 Wilmington Dr										
(7756) Walthorne Ct	0.08	NA				From: Cul-de-Sac					NA			NA		
						To: 29-5835 Wilmington Dr										

Virginia Department of Transportation
Traffic Engineering Division
2011
Annual Average Daily Traffic Volume Estimates By Section of Route
Fairfax Maintenance Area

Route	Length	AADT	QA	4Tire	Bus	-----Truck-----				QC	K Factor	QK	Dir Factor	AAWDT	QW	Year
						2Axle	3+Axle	1Trail	2Trail							
Fairfax County																
(7757) Summerday Ct	0.21	NA														
(7758) Westwood Manor Ct	0.10	120	R													11/05/2001
(7758) Katharines Dr	0.12	180	R													11/05/2001
(7759) Old Braddock Rd	0.41	7800	G	98%	1%	1%	0%	0%	C	0.091	F	0.634	7900	G		2011
(7760) Susan Rosemary Lane	0.03	50	R													1997
(7761) Steven Martin Dr	0.25	260	R													1997
(7762) Lynnhall Pl	0.30	540	R													05/20/2003
(7763) Kimbrelee Ct	0.11	110	R													05/20/2003
(7764) Neitzey Pl	0.04	60	R													05/20/2003
(7765) Parklane Ct	0.17	260	R													11/29/2001
(7766) Running Creek Ct	0.16	310	R													11/29/2001
(7767) Potters Lane	0.18	NA														
(7768) Lorton Station Blvd	0.70	NA														
(7769) Carroll Ct	0.08	NA														
(7770) Sandalwood Ct	0.25	NA														
(7771) Laro Ct	0.13	NA														
(7772) Federation Dr	0.15	50	R													07/19/2000
(7773) Leland Rd	0.11	280	R													1986
(7773) Leland Rd	0.30	90	R													1986

Virginia Department of Transportation
Traffic Engineering Division
2011
Annual Average Daily Traffic Volume Estimates By Section of Route
Fairfax Maintenance Area

Route	Length	AADT	QA	4Tire	Bus	-----Truck-----				QC	K Factor	QK	Dir Factor	AAWDT	QW	Year
						2Axle	3+Axle	1Trail	2Trail							
Fairfax County																
(7773) Leland Rd	0.54	130	R									NA		NA		1986
(7774) Revolution Dr	0.08	NA										NA		NA		
(7774) Federation Dr	0.32	820	R									NA		NA		06/03/2003
(7775) Lee-Brooke Pl	0.10	570	R									NA		NA		12/19/2001
(7776) Red Post Ct	0.06	50	R									NA		NA		07/16/2001
(7777) Green Post Ct	0.15	130	R									NA		NA		07/16/2001
(7778) Hickory Post Ct	0.12	190	R									NA		NA		07/16/2001
(7779) Renaissance Ct	0.15	370	R									NA		NA		01/24/2002
(7780) Steven Lee Ct	0.08	110	R									NA		NA		09/06/2001
(7781) Sideburn Ct	0.11	200	R									NA		NA		08/07/2001
(7782) Britford Dr	0.22	120	R									NA		NA		10/29/2001
(7783) New Braddock Rd	1.29	25000	G	98%	0%	1%	0%	0%	0%	C	0.093	F	0.691	26000	G	2011
(7784) Singletons Way	0.69	100	R									NA		NA		07/19/2000
(7785) Sunset Ridge Rd	0.45	90	R									NA		NA		07/19/2000
(7786) Spring Pond Rd	0.07	60	R									NA		NA		07/19/2000
(7787) Laketree Ct	0.10	140	R									NA		NA		11/13/2001
(7788) Hidden Trail Ct	0.08	90	R									NA		NA		11/13/2001
(7789) Laketree Dr	0.68	660	R									NA		NA		11/13/2001
(7790) Park Cir	1.49	NA										NA		NA		

Virginia Department of Transportation
Traffic Engineering Division
2011
Annual Average Daily Traffic Volume Estimates By Section of Route
Fairfax Maintenance Area

Route	Length	AADT	QA	4Tire	Bus	-----Truck-----				QC	K Factor	QK	Dir Factor	AAWDT	QW	Year
						2Axle	3+Axle	1Trail	2Trail							
Fairfax County																
(7791) Pond Point Dr	0.11	NA					From: 29-7790 Park Cir				NA			NA		
							To: 29-643 Lee Chapel Rd									
(7792) Rocky Ravine Dr	0.20	880	R				From: 29-7790 Park Cir				NA			NA		11/13/2001
							To: 29-7798 Rolling Ridge Dr									
(7793) Rambling Ridge Dr	0.26	650	R				From: Cul-de-Sac				NA			NA		11/13/2001
							To: 29-7790 Park Cir									
(7794) Wilderness Way	0.22	330	R				From: Cul-de-Sac				NA			NA		11/13/2001
							To: 29-7790 Park Cir									
(7795) Reach Dr	0.36	780	R				From: Cul-de-Sac				NA			NA		11/13/2001
							To: 29-7790 Park Cir									
(7796) Rambling Ridge Ct	0.21	320	R				From: 29-7793 Rambling Ridge Dr				NA			NA		11/08/2001
							To: Cul-de-Sac									
(7797) Tree Hollow Ct	0.12	120	R				From: 29-7792 Rocky Ravine Dr				NA			NA		11/08/2001
							To: Cul-de-Sac									
(7798) Rolling Ridge Dr	0.10	320	R				From: Dead End				NA			NA		11/08/2001
							To: 29-7792 Rocky Ravine Dr									
(7798) Rolling Ridge Dr	0.27	150	R				From: 29-7792				NA			NA		11/08/2001
							To: Cul-de-Sac									
(7799) View Ct	0.22	290	R				From: Cul-de-Sac				NA			NA		11/13/2001
							To: 29-7790 Park Cir									
(7800) Parkvale Ct	0.05	60	R				From: 29-6704 Parkstream Ter				NA			NA		1996
							To: Cul-de-Sac									
(7801) Robin Glen Ct	0.06	70	R				From: Cul-de-Sac				NA			NA		1996
							To: 29-7813									
(7802) Parklawn Ct	0.10	160	R				From: Cul-de-Sac				NA			NA		1996
							To: 29-7813									
(7803) Meadow Chase Dr	0.19	240	R				From: 29-6963 Kingstream Circle				NA			NA		06/17/2002
							To: 29-6963 Kingstream Circle									
(7804) Meadowstream Ct	0.08	170	R				From: Cul-de-Sac				NA			NA		06/17/2002
							To: 29-6963 Kingstream Circle									
(7805) Rosewood Hill Circle	0.24	120	R				From: Cul-de-Sac				NA			NA		1996
							To: 29-6152									
(7806) Woodland Park Rd	0.33	NA					From: 29-657 Centreville Rd				NA			NA		
							To: Cul-de-Sac									
(7807) Woodvale Ct	0.06	190	R				From: 29-6963 Kingstream Circle				NA			NA		06/17/2002
							To: Cul-de-Sac									
(7808) Deramus Farm Dr	0.06	730	R				From: 29-678 Atwood Rd				NA			NA		06/23/2005
							To: 29-7809 Deramus Farm Ct									

Virginia Department of Transportation
Traffic Engineering Division
2011
Annual Average Daily Traffic Volume Estimates By Section of Route
Fairfax Maintenance Area

Route	Length	AADT	QA	4Tire	Bus	-----Truck-----				QC	K Factor	QK	Dir Factor	AAWDT	QW	Year
						2Axle	3+Axle	1Trail	2Trail							
Fairfax County																
(7809) Deramus Farm Ct	0.05	90	R								NA			NA		1996
(7809) Deramus Farm Ct	0.20	160	R								NA			NA		1996
(7810) Bluffdale Ct	0.10	130	R								NA			NA		08/01/2001
(7811) Ballantrae Farm Dr	0.39	250	R								NA			NA		1997
(7812) Emerald Chase Dr	0.64	1500	R								NA			NA		1991
(7813) Lazy Glen Ct	0.32	550	R								NA			NA		1996
(7813) Lazy Glen Lane	0.18	NA									NA			NA		
(7814) Pleasant Glen Ct	0.05	660	R								NA			NA		1996
(7814) Pleasant Glen Ct	0.22	210	R								NA			NA		1996
(7815) Rover Glen Ct	0.05	NA									NA			NA		
(7816) Ruby Lace Ct	0.12	NA									NA			NA		
(7817) Sequoia Lea Dr	0.13	1800	R								NA			NA		08/02/2001
(7818) Mockernut Ct	0.08	160	R								NA			NA		1996
(7819) Pleasant Glen Dr	0.07	120	R								NA			NA		1996
(7820) Mildred Ct	0.06	100	R								NA			NA		1996
(7821) Hickory Meadows Ct	0.05	70	R								NA			NA		1996
(7822) Union Village Dr	0.19	290	R								NA			NA		08/01/2001
(7823) Wilder Ct	0.09	100	R								NA			NA		08/01/2001
(7824) Battlewood Ct	0.04	140	R								NA			NA		08/01/2001

Virginia Department of Transportation
Traffic Engineering Division
2011
Annual Average Daily Traffic Volume Estimates By Section of Route
Fairfax Maintenance Area

Route	Length	AADT	QA	4Tire	Bus	-----Truck-----				QC	K Factor	QK	Dir Factor	AAWDT	QW	Year
						2Axle	3+Axle	1Trail	2Trail							
Fairfax County																
7825 Union Village Circle	0.73	290	R									NA		NA		10/11/2000
7826 Union Springs Ct	0.06	130	R									NA		NA		08/01/2001
7827 Forest Run Dr	0.30	280	R									NA		NA		08/01/2001
7828 Bridgeland Lane	0.10	210	R									NA		NA		08/01/2001
7829 Chimney Ridge Pl	0.01	NA										NA		NA		
7830 Misty Water Dr	0.32	510	R									NA		NA		1996
7831 Browns Ferry Rd	0.32	380	R									NA		NA		1996
7832 Brownsville Dr	0.10	NA										NA		NA		
7833	0.61	NA										NA		NA		
7834 Rock Ridge Rd	0.88	980	R									NA		NA		07/14/2005
7835 Boulder Crest Ct	0.08	110	R									NA		NA		1996
7836 Lost Ravine Ct	0.10	110	R									NA		NA		11/13/2001
7837 Woodchase Dr	0.12	160	R									NA		NA		11/13/2001
7838 Park Point Ct	0.07	110	R									NA		NA		11/13/2001
7839 Woodrise Ct	0.07	90	R									NA		NA		11/13/2001
7840 Rustle Ridge Ct	0.11	150	R									NA		NA		11/08/2001
7841 Shady Slope Ct	0.12	150	R									NA		NA		11/23/2001
7842 Milburn Lane	0.05	90	R									NA		NA		1996
7843 Brookewood Ct	0.23	440	R									NA		NA		05/22/2002

Virginia Department of Transportation
Traffic Engineering Division
2011
Annual Average Daily Traffic Volume Estimates By Section of Route
Fairfax Maintenance Area

Route	Length	AADT	QA	4Tire	Bus	-----Truck-----				QC	K Factor	QK	Dir Factor	AAWDT	QW	Year
						2Axle	3+Axle	1Trail	2Trail							
Fairfax County																
(7844) Golden Woods Ct	0.22	80	R			From: 29-1268 Jeffery Rd					NA			NA		1996
						To: Dead End										
(7845) Weyers Cave Ct	0.06	80	R			From: 29-7834 Rock Ridge Rd					NA			NA		1996
						To: Cul-de-Sac										
(7846) Dardanelle Ct	0.25	320	R			From: Cul-de-Sac					NA			NA		1996
						To: 29-7834 Rock Ridge Rd										
(7847) Flynn Ct	0.10	160	R			From: Cul-de-Sac					NA			NA		1996
						To: 29-7846 Dardanelle Ct										
(7848) Beauford Ct	0.05	70	R			From: 29-7846 Dardanelle Ct					NA			NA		1996
						To: Cul-de-Sac										
(7849) River Park Lane	0.09	110	R			From: 29-7076 River Park Dr					NA			NA		06/20/2002
						To: Cul-de-Sac										
(7850) Bayard Dr	0.16	340	R			From: Cul-de-Sac					NA			NA		1996
						To: 29-6373 Thunder Chase Dr										
(7851) Darius Lane	0.20	200	R			From: Dead End					NA			NA		1996
						To: 29-7850 Bayard Dr										
(7852) Halter Lane	0.13	180	R			From: Dead End					NA			NA		1996
						To: 29-6374 Cross Country Lane										
(7852) Halter Lane	0.12	180	R			From: 29-6374 Cross Country Lane					NA			NA		1996
						To: Cul-de-Sac										
(7853) Bridoon Lane	0.17	270	R			From: 29-6373 Thunder Chase Dr					NA			NA		1996
						To: Cul-de-Sac										
(7854) Cavesson Ct	0.06	70	R			From: Cul-de-Sac					NA			NA		1996
						To: 29-7853 Bridoon Lane										
(7855) Club Pond Lane	0.15	320	R			From: Cul-de-Sac					NA			NA		1996
						To: 29-6373 Thunder Chase Dr										
(7856) Noble Victory Lane	0.12	210	R			From: 29-7855 Club Pond Lane					NA			NA		1996
						To: Cul-de-Sac										
(7857) Noble Victory Ct	0.05	60	R			From: 29-7856 Noble Victory Lane					NA			NA		1996
						To: Cul-de-Sac										
(7858) Roark Dr	0.05	180	R			From: 29-7859 Roark Ct					NA			NA		1996
						To: 29-5320 Sunrise Valley Dr										
(7859) Roark Ct	0.04	80	R			From: Cul-de-Sac					NA			NA		1996
						To: 29-7858 Roark Dr										
(7859) Roark Ct	0.04	80	R			From: 29-7858 Roark Dr					NA			NA		1996
						To: Cul-de-Sac										
(7860) Fallen Oak Dr	0.14	2800	R			From: 29-4820					NA			NA		08/14/2001
						To: 29-4831 Poplar Tree Rd										

Virginia Department of Transportation
 Traffic Engineering Division
 2011
 Annual Average Daily Traffic Volume Estimates By Section of Route
 Fairfax Maintenance Area

Route	Length	AADT	QA	4Tire	Bus	-----Truck-----				QC	K Factor	QK	Dir Factor	AAWDT	QW	Year
						2Axle	3+Axle	1Trail	2Trail							
Fairfax County																
(7861) Fallen Oak Ct	0.15	380	R			From: Cul-de-Sac					NA			NA		08/14/2001
						To: 29-7860 Fallen Oak Dr										
(7862) Ivory Coast Ct	0.04	70	R			From: Cul-de-Sac					NA			NA		08/14/2001
						To: 29-7861 Fallen Oak Ct										
(7863) Woods Edge Ct	0.06	120	R			From: Cul-de-Sac					NA			NA		08/14/2001
(7863) Woods Edge Ct	0.10	790	R			From: 29-7865 Black Gum Ct					NA			NA		08/14/2001
(7863) Woods Edge Ct	0.18	420	R			From: 29-4820					NA			NA		08/14/2001
						To: Cul-de-Sac										
(7864) Knotty Log Ct	0.06	100	R			From: Cul-de-Sac					NA			NA		08/14/2001
						To: 29-7863 Woods Edge Ct										
(7865) Black Gum Ct	0.12	200	R			From: 29-7863 Woods Edge Ct					NA			NA		08/14/2001
						To: Cul-de-Sac										
(7866) Ridge Rock Dr	0.03	NA				From: Dead End					NA			NA		
(7866) Ridge Rock Dr	0.10	NA				From: 29-7972 Sutton Oaks Dr					NA			NA		
(7866) Ridge Rock Dr	0.11	1900	R			From: 29-7970 Orr Dr					NA			NA		08/14/2001
						To: 29-4820 Point Pleasant Dr										
(7867) Quiet Brook Ct	0.06	80	R			From: Cul-de-Sac					NA			NA		10/11/2000
						To: 29-7866 Ridge Rock Dr										
(7868) Blythwood Dr	0.09	1900	R			From: 29-620; 29-8490					NA			NA		08/08/2001
						To: 29-7886 Ashleigh Rd										
(7869) Margaret Ct	0.04	60	R			From: Cul-de-Sac					NA			NA		05/12/2003
						To: 29-4669 Margaret Lane										
(7870) Oakover St	0.04	6600	R			From: 29-600 Silverbrook Rd					NA			NA		11/14/2001
						To: 29-7871 Oakington Dr										
(7871) Oakington Dr	0.13	460	R			From: Cul-de-Sac					NA			NA		11/14/2001
(7871) Oakington Dr	0.11	150	R			From: 29-7870 Oakover St					NA			NA		11/14/2001
(7871) Oakington Dr	0.09	810	R			From: 29-7872 Oak Crest Lane					NA			NA		05/01/2003
						To: 29-8770										
(7872) Oak Crest Lane	0.19	270	R			From: 29-7871 Oakington Dr					NA			NA		11/14/2001
(7872) Oak Crest Lane	0.05	70	R			From: 29-7875 Oak Stream Ct					NA			NA		11/14/2001
						To: Cul-de-Sac										
(7873) Burnt Oak Dr	0.12	150	R			From: Cul-de-Sac					NA			NA		11/14/2001
(7873) Burnt Oak Dr	0.12	NA				From: 29-7872 Oak Crest Lane					NA			NA		
						To: Cul-de-Sac										

Virginia Department of Transportation
 Traffic Engineering Division
 2011
 Annual Average Daily Traffic Volume Estimates By Section of Route
 Fairfax Maintenance Area

Route	Length	AADT	QA	4Tire	Bus	-----Truck-----				QC	K Factor	QK	Dir Factor	AAWDT	QW	Year
						2Axle	3+Axle	1Trail	2Trail							
Fairfax County																
(7874) Flaming Oak Way	0.09	NA					From: 29-7876 Run Oaks Dr					NA		NA		
							To: 29-7872 Oak Crest Lane									
(7875) Oak Stream Ct	0.16	210	R				From: 29-7872 Oak Crest Lane					NA		NA		11/19/2001
							To: Cul-de-Sac									
(7876) Run Oaks Dr	0.27	1600	R				From: SR 123 Ox Rd					NA		NA		11/19/2001
							To: Cul-de-Sac									
(7877) Oak Hollow Lane	0.15	1400	R				From: 29-7876 Run Oaks Dr					NA		NA		11/14/2001
							To: 29-7878 Holly Oak Ct									
(7877) Oak Hollow Lane	0.28	310	R				From: 29-7878					NA		NA		11/14/2001
							To: Cul-de-Sac									
(7878) Holly Oak Ct	0.06	110	R				From: 29-7877 Oak Hollow Lane					NA		NA		11/14/2001
							To: Cul-de-Sac									
(7879) Laurel Oak Pl	0.11	290	R				From: 29-7877 Oak Hollow Lane					NA		NA		11/14/2001
							To: Cul-de-Sac									
(7880) Country Crossing St	0.12	100	R				From: Dead End					NA		NA		10/11/2000
							To: 29-4951 Galesbury Lane									
(7880) Country Crossing Ct	0.07	60	R				From: 29-4951 Galesbury Lane					NA		NA		10/11/2000
							To: Cul-de-Sac									
(7881) Holton Pl	0.07	210	R				From: 29-4951 Galesbury Lane					NA		NA		10/11/2000
							To: Cul-de-Sac									
(7882) Valley Country Dr	0.57	320	R				From: Begin Loop					NA		NA		10/11/2000
							To: 29-4951 Galesbury Lane									
(7883) Warner Lane	0.09	60	R				From: 29-7882 Valley Country Dr					NA		NA		10/11/2000
							To: Cul-de-Sac									
(7884) Eden Way	0.14	130	R				From: Cul-de-Sac					NA		NA		10/11/2000
							To: 29-4951 Galesbury Lane									
(7885) Hampton Forest Way	1.20	4000	R				From: 29-7886 Ashleigh Rd					NA		NA		08/02/2001
							To: US 29 Lee Hwy									
(7886) Ashleigh Rd	0.50	1900	R				From: 29-7885 Hampton Forest Way					NA		NA		08/06/2001
							To: 29-8494 Plow Ct									
(7886) Ashleigh Rd	0.12	1000	R				From: 29-8477 Ashleigh Ct					NA		NA		08/06/2001
							To: 29-8488 Kentstone Way									
(7886) Ashleigh Rd	0.06	1200	R				From: 29-8488 Kentstone Way					NA		NA		08/06/2001
							To: 29-8478 E; Heatherford Pl									
(7886) Ashleigh Rd	0.84	790	R				From: 29-8478 E; Heatherford Pl					NA		NA		08/06/2001
							To: 29-7885 Hampton Forest Way									
(7887) Harvest Pl	0.09	1400	R				From: Dead End					NA		NA		08/02/2001
							To: 29-7885 Hampton Forest Way									

Virginia Department of Transportation
Traffic Engineering Division
2011
Annual Average Daily Traffic Volume Estimates By Section of Route
Fairfax Maintenance Area

Route	Length	AADT	QA	4Tire	Bus	-----Truck-----				QC	K Factor	QK	Dir Factor	AAWDT	QW	Year
						2Axle	3+Axle	1Trail	2Trail							
Fairfax County																
7888 Hampton Forest Ct	0.19	460	R									NA		NA		08/07/2001
7889 Westbrook Pl	0.08	50	R									NA		NA		08/28/2000
7890 Woodward Ct	0.08	90	R									NA		NA		08/28/2000
7891 Camberley Forest Dr	0.21	190	R									NA		NA		1996
7892 Wilbury Rd	0.07	10	R									NA		NA		1996
7892 Wilbury Rd	0.10	50	R									NA		NA		1997
7893 Hidden Oaks Ct	0.07	240	R									NA		NA		05/16/2002
7894 Oak Lawn Pl	0.40	110	R									NA		NA		1996
7895 Brook Mill Ct	0.14	160	R									NA		NA		1996
7896 Sunnyvale Ct	0.04	70	R									NA		NA		1996
7897 Thistlethorn Dr	0.12	NA										NA		NA		
7897 Thistlethorn Dr	0.07	860	R									NA		NA		06/23/2005
7898 Hedgetop Dr	0.05	150	R									NA		NA		06/20/2002
7898 Hedgetop Dr	0.08	130	R									NA		NA		05/08/2002
7899 Poplar Tree Ct	0.13	80	R									NA		NA		08/24/2000
7900 Franconia Springfield Pkwy 0.72		52000	B	99%	0%	0%	0%	0%	0%	C	0.107	A		58000	B	2011
7900 Franconia Springfield Pkwy 0.50		48000	G	99%	0%	0%	0%	0%	0%	F		NA		52000	G	2011
7900 Franconia Springfield Pkwy 0.86		47000	G	99%	0%	0%	0%	0%	0%	F		NA		51000	G	2011
7901 Polo Club Ct	0.07	NA										NA		NA		

Virginia Department of Transportation
Traffic Engineering Division
2011
Annual Average Daily Traffic Volume Estimates By Section of Route
Fairfax Maintenance Area

Route	Length	AADT	QA	4Tire	Bus	-----Truck-----				QC	K Factor	QK	Dir Factor	AAWDT	QW	Year
						2Axle	3+Axle	1Trail	2Trail							
Fairfax County																
(7902) Windsong Dr	0.24	230	R								NA			NA		05/08/2002
(7902) Windsong Dr	0.16	1600	R								NA			NA		06/23/2005
(7902) Windsong Dr	0.10	2200	R								NA			NA		06/23/2005
(7903) Tradewind Dr	0.29	400	R								NA			NA		05/08/2002
(7904) Windcloud Ct	0.06	150	R								NA			NA		05/08/2002
(7905) Poplar Branch Dr	0.03	980	R								NA			NA		04/15/2003
(7905) Poplar Branch Dr	0.11	90	R								NA			NA		08/24/2000
(7906) Smallwood Lane	0.19	80	R								NA			NA		08/24/2000
(7906) Smallwood Lane	0.17	610	R								NA			NA		04/15/2003
(7907) Poplar Woods Ct	0.06	80	R								NA			NA		08/24/2000
(7908) Poplar Forest Ct	0.11	80	R								NA			NA		08/24/2000
(7909) Woodson Dr	0.07	2700	R								NA			NA		06/23/2005
(7910) Shaker Dr	0.38	140	R								NA			NA		1996
(7911) Gilman Lane	0.51	310	R								NA			NA		07/12/2005
(7912) Southington Lane	0.47	420	R								NA			NA		1996
(7913) Gilman Ct	0.12	110	R								NA			NA		1996
(7914) Pellow Circle Trail	0.19	130	R								NA			NA		1997
(7914) Pellow Circle Trail	0.11	410	R								NA			NA		07/12/2005
(7915) Pellow Circle Ct	0.12	120	R								NA			NA		1996
(7916) Mount Olive Ct	0.05	NA									NA			NA		

Virginia Department of Transportation
Traffic Engineering Division
2011
Annual Average Daily Traffic Volume Estimates By Section of Route
Fairfax Maintenance Area

Route	Length	AADT	QA	4Tire	Bus	-----Truck-----				QC	K Factor	QK	Dir Factor	AAWDT	QW	Year
						2Axle	3+Axle	1Trail	2Trail							
Fairfax County																
7917 Reston Ave	0.80	3600	R				From: 29-828 Wiehle Ave				NA			NA		06/23/2005
							To: SR 7 Leesburg Pike									
7918 Seneca Green Way	0.22	180	R				From: 29-603 Beach Mill Rd				NA			NA		05/08/2002
							To: Cul-de-Sac									
7919 Morison Lane	0.18	70	R				From: 29-603 Beach Mill Rd				NA			NA		1996
							To: Cul-de-Sac									
7920 Monarch Oak Lane	0.07	1100	R				From: 29-7921 Oak Bridge Lane				NA			NA		11/14/2001
							To: 29-7877 Oak Hollow Lane									
7921 Oak Bridge Lane	0.05	470	R				From: Cul-de-Sac				NA			NA		11/14/2001
							To: 29-7925									
7921 Oak Bridge Lane	0.31	310	R				From: 29-7922 Oak Bridge Pl				NA			NA		11/14/2001
							To: Cul-de-Sac									
7921 Oak Bridge Lane	0.07	110	R				From: Cul-de-Sac				NA			NA		11/14/2001
							To: 29-7921 Oak Bridge Lane									
7922 Oak Bridge Pl	0.11	170	R				From: Cul-de-Sac				NA			NA		11/14/2001
							To: 29-7921 Oak Bridge Lane									
7923 Spanish Oak Ct	0.06	110	R				From: Cul-de-Sac				NA			NA		11/14/2001
							To: 29-7921 Oak Bridge Lane									
7924 Oaktop Ct	0.06	70	R				From: 29-7921 Oak Bridge Lane				NA			NA		11/14/2001
							To: Cul-de-Sac									
7925 Chapel Oak Dr	0.14	70	R				From: Cul-de-Sac				NA			NA		11/19/2001
							To: 29-7921 Oak Bridge Lane									
7926 Sleepy Brook Ct	0.04	100	R				From: Cul-de-Sac				NA			NA		05/13/2003
							To: 29-6734 Scott St									
7927 Scott Ct	0.08	110	R				From: Cul-de-Sac				NA			NA		05/13/2003
							To: 29-6734 Scott St									
7928 Huntsman Ct	0.12	3300	R				From: 29-641 Fairfax County Pkwy				NA			NA		05/01/2003
							To: Cul-de-Sac									
7929	0.07	NA					From: 29-659 Union Mill Rd				NA			NA		
							To: 29-3546									
7930 Mountain Springs Lane	0.12	NA					From: Cul-de-Sac				NA			NA		
							To: 29-7827 Forest Run Dr									
7930 Mountain Springs Lane	0.16	NA					From: Cul-de-Sac				NA			NA		
							To: Cul-de-Sac									
7931 Union Springs Lane	0.09	700	R				From: 29-3546				NA			NA		08/01/2001
							To: 29-7825 Union Village Circle									
7932 Moss Glen Rd	0.14	620	R				From: 29-7931 Union Springs Lane				NA			NA		08/01/2001
							To: Cul-de-Sac									

Virginia Department of Transportation
Traffic Engineering Division
2011
Annual Average Daily Traffic Volume Estimates By Section of Route
Fairfax Maintenance Area

Route	Length	AADT	QA	4Tire	Bus	-----Truck-----				QC	K Factor	QK	Dir Factor	AAWDT	QW	Year
						2Axle	3+Axle	1Trail	2Trail							
Fairfax County																
7933 Moss Glen Ct	0.04	90	R									NA		NA		08/01/2001
7935 Sandstone Way	0.23	1400	R									NA		NA		08/01/2001
7935 Sandstone Ct	0.20	NA										NA		NA		
7936 Mountain Spring Ct	0.06	100	R									NA		NA		08/01/2001
7937 Maple Run Ct	0.06	80	R									NA		NA		08/01/2001
7938 Laurel Run Ct	0.06	70	R									NA		NA		08/01/2001
7939 Stonehunt Way	0.06	670	R									NA		NA		08/01/2001
7940 Glen Meadow Rd	0.47	NA										NA		NA		
7941 Wildflower Ct	0.06	110	R									NA		NA		07/26/2001
7942 Rabbit Run Ct	0.06	120	R									NA		NA		07/26/2001
7943 South Hills Ct	0.17	290	R									NA		NA		07/26/2001
7945 Hunting Path Pl	0.20	850	R									NA		NA		07/24/2001
7946 Cat Tail Ct	0.09	160	R									NA		NA		07/24/2001
7947 Sun Meadow Ct	0.15	210	R									NA		NA		10/11/2000
7948 Honeysuckle Ct	0.08	150	R									NA		NA		07/24/2001
7949 Windrift Ct	0.06	110	R									NA		NA		07/24/2001
7949 Harvest Ct	0.09	200	R									NA		NA		07/24/2001
7950 Redberry Ct	0.26	NA										NA		NA		
7951 Hollyview Dr	0.08	20	R									NA		NA		1996

Virginia Department of Transportation
Traffic Engineering Division
2011
Annual Average Daily Traffic Volume Estimates By Section of Route
Fairfax Maintenance Area

Route	Length	AADT	QA	4Tire	Bus	-----Truck-----				QC	K Factor	QK	Dir Factor	AAWDT	QW	Year
						2Axle	3+Axle	1Trail	2Trail							
Fairfax County																
(7951) Hollyview Dr	0.09	240	R				From: 29-7950 Redberry Ct				NA			NA		08/16/2005
(7951) Hollyview Dr	0.38	130	R				From: 29-7952 Old Holly Dr				NA			NA		1996
							To: Cul-de-Sac									
(7952) Old Holly Dr	0.19	580	R				From: 29-7951 Hollyview Dr				NA			NA		04/11/2002
							To: Cul-de-Sac									
(7953) Coralberry Ct	0.07	60	R				From: Cul-de-Sac				NA			NA		1997
							To: 29-7951 Hollyview Dr									
(7954) Holly Briar Lane	0.14	130	R				From: Cul-de-Sac				NA			NA		1997
(7954) Holly Briar Lane	0.20	90	R				From: 29-7951 Hollyview Dr				NA			NA		1997
							To: Cul-de-Sac									
(7955) Floris Lane	0.12	400	R				From: Cul-de-Sac				NA			NA		04/15/2002
(7955) Floris Lane	0.08	650	R				From: 29-7956 Alfred Mill Ct				NA			NA		06/23/2005
							To: 29-608 West Ox Rd									
(7956) Alfred Mill Ct	0.09	180	R				From: Cul-de-Sac				NA			NA		04/15/2002
(7956) Alfred Mill Ct	0.05	210	R				From: 29-7958 Rogers Lane				NA			NA		06/23/2005
(7956) Alfred Mill Ct	0.08	350	R				From: 29-7957 Merricourt Lane				NA			NA		06/23/2005
							To: 29-7955 Floris Lane									
(7957) Merricourt Lane	0.12	330	R				From: Cul-de-Sac				NA			NA		04/15/2002
							To: 29-7956 Alfred Mill Ct									
(7958) Rogers Lane	0.09	420	R				From: 29-7956 Alfred Mill Ct				NA			NA		06/23/2005
							To: 29-608 West Ox Rd									
(7959) Orchard Hill Lane	0.05	1600	R				From: Cul-de-Sac				NA			NA		05/13/2003
							To: 29-620 Braddock Rd									
(7960) Fair Ridge Dr	0.08	49	R				From: Cul-de-Sac				NA			NA		08/28/2000
(7960) Fair Ridge Dr	0.30	150	R				From: 29-6751 Monument Dr				NA			NA		08/28/2000
(7960) Fair Ridge Dr	0.33	4000	R				From: US 50 Lee Jackson Hwy				NA			NA		04/17/2002
							To: Dead End									
(7961) Meadow Field Rd	0.43	120	R				From: 29-7968 Fields Brigade Rd				NA			NA		08/28/2000
							To: 29-7960 Fair Ridge Dr									
(7962) Waples Glen Ct	0.11	170	R				From: Dead End				NA			NA		05/09/2002
							To: 29-664 Waples Mill Rd									
(7963) Penderbrook Dr	0.76	3100	R				From: 29-6558 Penderbrook Dr				NA			NA		04/17/2002
							To: US 50 Lee Jackson Hwy									

Virginia Department of Transportation
Traffic Engineering Division
2011
Annual Average Daily Traffic Volume Estimates By Section of Route
Fairfax Maintenance Area

Route	Length	AADT	QA	4Tire	Bus	-----Truck-----				QC	K Factor	QK	Dir Factor	AAWDT	QW	Year
						2Axle	3+Axle	1Trail	2Trail							
Fairfax County																
7964 Esabella Ct	0.12	NA				From: 29-654 Zion Rd					NA			NA		
						To: Cul-de-Sac										
7965 Private Lane	0.48	420	R			From: 29-4491					NA			NA		05/12/2003
						To: Cul-de-Sac										
7966 Autumn Lake Way	0.11	90	R			From: Cul-de-Sac					NA			NA		05/12/2003
						To: 29-7965 Private Lane										
7967 Legato Rd	0.19	5200	R			From: 29-608 West Ox Rd					NA			NA		06/23/2005
						To: 29-656 Legato Rd										
7968 Fields Brigade Rd	0.12	NA				From: Cul-de-Sac					NA			NA		
						To: 29-7969 Monument Drive										
7968 Fields Brigade Rd	0.33	NA				From: 29-7969 Monument Dr					NA			NA		
						To: 29-7961 Meadow Field Rd										
7969 Monument Dr	0.21	8900	G	99%	0%	From: 29-7100 Fairfax County Pkwy				C	0.088	F	0.509	9600	G	2011
						To: 29-7968 Fields Brigade Rd										
7969 Monument Dr	0.30	8900	G	99%	0%	From: 29-7960 Fair Ridge Dr				F	0.097	F	0.648	9500	G	2011
						To: US 29 Lee Hwy										
7969 Monument Dr	1.92	11000	G	99%	0%	From: 29-7971 Ridge Rock Dr				F	0.094	F	0.513	12000	G	2011
						To: 29-7974 Lewis Woods Ct										
7970 Orr Dr	0.27	NA				From: 29-7971 Ridge Rock Dr					NA			NA		
						To: 29-4831 Poplar Tree Rd										
7972 Sutton Oaks Dr	0.32	1100	R			From: 29-7974 Lewis Woods Ct					NA			NA		08/14/2001
						To: 29-7971										
7973 Post Oak Ct	0.11	120	R			From: 29-7972 Sutton Oaks Dr					NA			NA		08/14/2001
						To: Cul-de-Sac										
7974 Lewis Woods Ct	0.05	240	R			From: Cul-de-Sac					NA			NA		05/05/2003
						To: 29-7972 Sutton Oaks Dr										
7974 Lewis Woods Ct	0.05	NA				From: 29-7972 Sutton Oaks Dr					NA			NA		
						To: Cul-de-Sac										
7975 Whisper Willow Dr	0.59	780	R			From: Cul-de-Sac					NA			NA		05/05/2003
						To: 29-1258 Westbrook Dr										
7976 Peach Leaf Pl	0.12	320	R			From: Cul-de-Sac					NA			NA		05/05/2003
						To: 29-7975 Whisper Willow Dr										
7976 Peach Leaf Pl	0.10	NA				From: 29-7975 Whisper Willow Dr					NA			NA		
						To: Cul-de-Sac										
7977 Winter Willow Dr	0.08	380	R			From: Dead End					NA			NA		05/05/2003
						To: 29-7975 Winter Willow Dr										
7977 Winter Willow Dr	0.09	120	R			From: 29-7975 Winter Willow Dr					NA			NA		05/05/2003
						To: Cul-de-Sac										
7978 Palmer Glen Ct	0.06	230	R			From: 29-674 Palmer St					NA			NA		05/20/2002
						To: Cul-de-Sac										

Virginia Department of Transportation
Traffic Engineering Division
2011
Annual Average Daily Traffic Volume Estimates By Section of Route
Fairfax Maintenance Area

Route	Length	AADT	QA	4Tire	Bus	-----Truck-----				QC	K Factor	QK	Dir Factor	AAWDT	QW	Year
						2Axle	3+Axle	1Trail	2Trail							
Fairfax County																
7979 Novak Lane	0.14	100	R								NA			NA		08/07/2001
7980 Mill Meadow Ct	0.13	370	R								NA			NA		08/07/2001
7981 Marsala Glen Way	0.04	110	R								NA			NA		08/20/2001
7981 Marsala Glen Way	0.06	70	R								NA			NA		08/20/2001
7982 Rockpointe Dr	0.41	1800	R								NA			NA		08/08/2001
7982 Rockpointe Dr	0.13	1600	R								NA			NA		08/08/2001
7982 Rockpointe Dr	0.05	50	R								NA			NA		08/07/2001
7983 Sandy Point Lane	0.07	870	R								NA			NA		08/09/2001
7983 Sandy Point Lane	0.05	460	R								NA			NA		08/09/2001
7983 Sandy Point Lane	0.13	470	R								NA			NA		08/09/2001
7983 Sandy Point Lane	0.10	670	R								NA			NA		08/09/2001
7984 Graphite Ct	0.05	60	R								NA			NA		08/06/2001
7985 Pebblestone Ct	0.05	80	R								NA			NA		08/06/2001
7986 Fieldspar Ct	0.19	170	R								NA			NA		08/06/2001
7987 Rockpointe Ct	0.05	70	R								NA			NA		08/06/2001
7988 Autumn Willow Dr	0.54	13000	R								NA			NA		05/05/2003
7989 Stream Valley Dr	0.18	240	R								NA			NA		08/16/2001
7990 Star Flower Dr	0.41	NA									NA			NA		
7991 Quiet Stream Ct	0.06	NA									NA			NA		
7992 Sun Orchard Dr	0.27	NA									NA			NA		

Virginia Department of Transportation
Traffic Engineering Division
2011
Annual Average Daily Traffic Volume Estimates By Section of Route
Fairfax Maintenance Area

Route	Length	AADT	QA	4Tire	Bus	-----Truck-----				QC	K Factor	QK	Dir Factor	AAWDT	QW	Year
						2Axle	3+Axle	1Trail	2Trail							
Fairfax County																
(7993) Star Flower Ct	0.10	NA				From: 29-7990 Star Flower Dr					NA			NA		
						To: Cul-de-Sac										
(7994) Over Ridge Ct	0.04	NA				From: 29-7990 Star Flower Dr					NA			NA		
						To: Cul-de-Sac										
(7995) Hazelnut Ct	0.19	NA				From: 29-4820					NA			NA		
						To: Cul-de-Sac										
(7996) Turkey Foot Ct	0.06	NA				From: Cul-de-Sac					NA			NA		
						To: 29-7995 Hazelnut Ct										
(7997) Rock Brook Ct	0.11	170	R			From: 29-8367; 29-7998					NA			NA		08/06/2001
						To: Dead End										
(7998) Whetstone Manor Ct	0.20	290	R			From: Dead End					NA			NA		08/16/2001
						To: 29-8367; 29-7997										
(7999)	0.45	NA				From: Cul-de-Sac					NA			NA		
						To: 29-6941 Dunn Meadow Rd										
(8001) Simsbury Pl	0.12	90	R			From: Cul-de-Sac					NA			NA		04/01/2003
						To: 29-3700 Lakeshire Dr										
(8002) Riverton Lane	0.12	130	R			From: Cul-de-Sac					NA			NA		04/01/2003
						To: 29-3700 Lakeshire Dr										
(8003) Centerbrook Pl	0.10	120	R			From: Cul-de-Sac					NA			NA		04/01/2003
						To: 29-3700 Lakeshire Dr										
(8004) Marble Dale Ct	0.06	70	R			From: Cul-de-Sac					NA			NA		04/01/2003
						To: 29-3700 Lakeshire Dr										
(8005) Essex Manor Pl	0.08	120	R			From: Cul-de-Sac					NA			NA		05/21/2003
						To: 29-2115										
(8006) Essex Manor Ct	0.04	60	R			From: 29-8005 Essex Manor Pl					NA			NA		05/21/2003
						To: Cul-de-Sac										
(8007) Woodland Heights Ct	0.11	100	R			From: 29-889 Woodland Lane					NA			NA		05/21/2003
						To: Cul-de-Sac										
(8008) Brocketts Crossing	0.09	390	R			From: 29-613 Beulah St					NA			NA		05/20/2003
						To: 29-4157 Simms Rd										
(8008) Brocketts Crossing	0.12	260	R			From: 29-4157 Simms Rd					NA			NA		05/20/2003
						To: 29-8009 Bulfinch Ct										
(8008) Brocketts Crossing	0.05	60	R			From: 29-8009 Bulfinch Ct					NA			NA		05/20/2003
						To: Cul-de-Sac										
(8009) Bulfinch Ct	0.06	70	R			From: Dead End					NA			NA		05/20/2003
						To: 29-8008										
(8011) Tracy Schar Lane	0.16	220	R			From: 29-858					NA			NA		04/09/2003
						To: 29-8012 Nicholas Schar Way										

Virginia Department of Transportation
Traffic Engineering Division
2011
Annual Average Daily Traffic Volume Estimates By Section of Route
Fairfax Maintenance Area

Route	Length	AADT	QA	4Tire	Bus	-----Truck-----				QC	K Factor	QK	Dir Factor	AAWDT	QW	Year
						2Axle	3+Axle	1Trail	2Trail							
Fairfax County																
(8012) Nicholas Schar Way	0.14	10	R								NA			NA		04/09/2003
(8013) Lewis Leigh	0.09	120	R								NA			NA		05/05/2003
(8014) Newhall Ct	0.06	40	R								NA			NA		04/10/2003
(8014) Newhall Ct	0.07	120	R								NA			NA		04/10/2003
(8015) Helmsly Ct	0.04	70	R								NA			NA		04/10/2003
(8016) Shelburne St	0.04	80	R								NA			NA		04/10/2003
(8016) Shelburne St	0.07	270	R								NA			NA		04/10/2003
(8017) Shelburne Ct	0.05	70	R								NA			NA		04/10/2003
(8018) Brockman Ct	0.12	NA									NA			NA		
(8018) Brockman Ct	0.13	410	R								NA			NA		06/28/2005
(8019) Great Falls Way	0.60	1200	R								NA			NA		06/28/2005
(8021) Exbury St	0.38	180	R								NA			NA		1996
(8022) Stalwart Ct	0.07	110	R								NA			NA		1996
(8023) Cliveden St	0.03	390	R								NA			NA		08/16/2005
(8023) Cliveden St	0.34	430	R								NA			NA		06/28/2005
(8023) Cliveden St	0.06	120	R								NA			NA		05/08/2002
(8024) Green Trails Blvd	0.24	NA									NA			NA		
(8024) Green Trails Blvd	0.43	5200	R								NA			NA		04/15/2003
(8025) Stone Creek Dr	0.08	270	R								NA			NA		04/14/2003
(8025) Stone Creek Dr	0.08	800	R								NA			NA		04/14/2003
(8025) Stone Creek Dr	0.03	1700	R								NA			NA		04/19/2003

Virginia Department of Transportation
Traffic Engineering Division
2011
Annual Average Daily Traffic Volume Estimates By Section of Route
Fairfax Maintenance Area

Route	Length	AADT	QA	4Tire	Bus	-----Truck-----				QC	K Factor	QK	Dir Factor	AAWDT	QW	Year
						2Axle	3+Axle	1Trail	2Trail							
Fairfax County																
(8025) Stone Creek Dr	0.06	1800	R			From: 29-8026 Muddy Creek Ct					NA			NA		04/14/2003
						To: 29-7346 Awbrey Patent Dr										
(8026) Muddy Creek Ct	0.07	80	R			From: 29-8025 Stone Creek Dr					NA			NA		04/14/2003
						To: Cul-de-Sac										
(8027) Stone Creek Ct	0.05	80	R			From: 29-8025 Stone Creek Dr					NA			NA		04/14/2003
						To: Cul-de-Sac										
(8028) Deer Pond Rd	0.08	360	R			From: 29-8025 Stone Creek Dr					NA			NA		04/14/2003
(8028) Deer Pond Rd	0.18	780	R			From: 29-8029 Cub Stream Dr					NA			NA		04/14/2003
						To: 29-7346 Awbrey Patent Dr										
(8029) Cub Stream Dr	0.09	90	R			From: Cul-de-Sac					NA			NA		09/18/2000
(8029) Cub Stream Dr	0.09	100	R			From: 29-8028 Deer Pond Rd					NA			NA		09/18/2000
						To: Cul-de-Sac										
(8030) Seneca Knoll Dr	0.55	740	R			From: 29-602 Seneca Rd					NA			NA		07/19/2000
						To: Cul-de-Sac										
(8031) Seneca Knoll Ct	0.15	200	R			From: 29-8030 Seneca Knoll Dr					NA			NA		1997
						To: Cul-de-Sac										
(8032) Harewood Ct	0.13	200	R			From: 29-6231 Falcon Ridge Rd					NA			NA		05/08/2002
						To: Cul-de-Sac										
(8033) Cottesmore Ct	0.08	110	R			From: 29-6231 Falcon Ridge Rd					NA			NA		05/08/2002
						To: Cul-de-Sac										
(8034) High Hill Ct	0.38	220	R			From: 29-6231; 29-8035					NA			NA		05/08/2002
						To: Cul-de-Sac										
(8035) High Hill Pl	0.22	220	R			From: 29-6231; 8034					NA			NA		05/08/2002
						To: Cul-de-Sac										
(8036) Rampart Ct	0.10	130	R			From: 29-4248 Rampart Dr					NA			NA		05/21/2003
						To: Cul-de-Sac										
(8037) Myrtle Leaf Dr	0.15	290	R			From: Dead End					NA			NA		05/05/2003
						To: Cul-de-Sac										
(8038) Castleton Ct	0.05	400	R			From: Cul-de-Sac					NA			NA		05/07/2002
						To: 29-8040; 29-8042										
(8039) Castleton Ct	0.07	280	R			From: Cul-de-Sac					NA			NA		1997
						To: 29-8040 Elmendorf Dr										
(8040) Elmendorf Dr	0.37	140	R			From: 29-655 W; Jermantown Rd					NA			NA		1997
						To: 29-655 E; Jermantown Rd										
(8041) Elmesmeade Ct	0.08	260	R			From: 29-8040 Elmendorf Dr					NA			NA		1997
						To: Cul-de-Sac										

Virginia Department of Transportation
Traffic Engineering Division
2011
Annual Average Daily Traffic Volume Estimates By Section of Route
Fairfax Maintenance Area

Route	Length	AADT	QA	4Tire	Bus	-----Truck-----				QC	K Factor	QK	Dir Factor	AAWDT	QW	Year
						2Axle	3+Axle	1Trail	2Trail							
Fairfax County																
(8042) Academic Dr	0.07	170	R			From: 29-8040; 29-8038 To: Cul-de-Sac					NA			NA		1997
(8043) Fox Rest Lane	0.03	580	R			From: 29-8044 Fox Rest Lane To: SR 123 Chain Bridge Rd					NA			NA		05/07/2002
(8044) Fox Rest Lane	0.14	140	R			From: Cul-de-Sac To: 29-8043 Fox Rest Lane					NA			NA		05/07/2002
(8044) Fox Rest Lane	0.04	NA				From: 29-8043 Fox Rest Lane To: Dead End					NA			NA		
(8045) John Robert Way	0.07	NA				From: Cul-de-Sac To: 29-1558 Maple Ave					NA			NA		
(8046) Oakton Dr	0.08	NA				From: 29-784 Hibbard St To: Cul-de-Sac					NA			NA		
(8047) Spencer Ct	0.08	NA				From: Cul-de-Sac To: 29-1934 Spencer Rd					NA			NA		
(8048) Potomac Rd	0.05	90	R			From: 29-8049 Nicotine Trail To: 29-1498 Mallow Trail					NA			NA		04/02/2002
(8049) Nicotine Trail	0.07	40	R			From: Dead End To: 29-8048 Potomac Rd					NA			NA		04/02/2002
(8050) Bell Lane	0.23	420	R			From: Cul-de-Sac To: 29-698; 29-769					NA			NA		1997
(8051) Cedar Mill Ct	0.12	140	R			From: Cul-de-Sac To: 29-8050 Bell Lane					NA			NA		1997
(8052) Swinks Mill Ct	0.32	70	R			From: Cul-de-Sac To: 29-685 Swinks Mill Rd					NA			NA		1997
(8053) Oak Meadow Way	0.05	70	R			From: 29-2833 Powhatan St To: Cul-de-Sac					NA			NA		05/04/2002
(8054) Marblestone Ct	0.06	130	R			From: 29-8086 Marblestone Dr To: Cul-de-Sac					NA			NA		07/31/2001
(8055) Clear Springs Lane	0.06	690	R			From: 29-8080 Rockland Dr To: 29-8250 South Springs Dr					NA			NA		07/31/2001
(8056) Rockland Ct	0.05	100	R			From: 29-8250 South Springs Dr To: Cul-de-Sac					NA			NA		08/01/2001
(8057) Warm Spring Ct	0.07	90	R			From: Cul-de-Sac To: 29-8080 Rockland Dr					NA			NA		07/31/2001
(8058) Candish Ct	0.09	NA				From: 29-8668 Greentree Manor Lane To: Cul-de-Sac					NA			NA		
(8059) Pemberly Lane	0.11	NA				From: 29-8668 Greentree Manor Lane To: Cul-de-Sac					NA			NA		

Virginia Department of Transportation
Traffic Engineering Division
2011
Annual Average Daily Traffic Volume Estimates By Section of Route
Fairfax Maintenance Area

Route	Length	AADT	QA	4Tire	Bus	-----Truck-----				QC	K Factor	QK	Dir Factor	AAWDT	QW	Year
						2Axle	3+Axle	1Trail	2Trail							
Fairfax County																
(8060) Gatesmeadow Way	0.27	NA					From: 29-606 Baron Cameron Ave				NA			NA		
							To: Dead End									
(8061) Aldbury Way	0.16	NA					From: Hunter Gate Way				NA			NA		
							To: 29-8060 Gatesmeadow Way									
(8062) Noble Rock Lane	0.09	420	R				From: 29-8079 Rock Crystal Dr				NA			NA	07/30/2001	
							To: 29-8364 Noble Rock Ct									
(8063) Melstone Ct	0.10	150	R				From: Cul-de-Sac				NA			NA	09/01/2001	
							To: 29-8074 Melstone Dr									
(8064) Stonehunt Ct	0.05	60	R				From: Cul-de-Sac				NA			NA	08/01/2001	
							To: 29-8065 Stonehunt Pl									
(8065) Stonehunt Pl	0.10	150	R				From: Cul-de-Sac				NA			NA	08/01/2001	
							To: 29-7939 Stonehunt Way									
(8065) Stonehunt Pl	0.07	380	R				From: 29-8064 Stonehunt Ct				NA			NA	08/01/2001	
							To: Cul-de-Sac									
(8065) Stonehunt Pl	0.10	140	R				From: Cul-de-Sac				NA			NA	08/01/2001	
							To: Cul-de-Sac									
(8066) Clear Springs Ct	0.04	70	R				From: Cul-de-Sac				NA			NA	08/01/2001	
							To: 29-3546									
(8067) Springstone Ct	0.09	160	R				From: 29-8068 Springstone Pl				NA			NA	08/01/2001	
							To: Cul-de-Sac									
(8068) Springstone Pl	0.17	570	R				From: Cul-de-Sac				NA			NA	08/01/2001	
							To: 29-3546									
(8069) Otter Run Ct	0.05	110	R				From: 29-3546				NA			NA	08/01/2001	
							To: Cul-de-Sac									
(8070) Otter Run Lane	0.06	860	R				From: 29-3546 Springstone Dr				NA			NA	08/01/2001	
							To: Cul-de-Sac									
(8070) Union Village Ct	0.08	NA					From: Cul-de-Sac				NA			NA		
							To: Cul-de-Sac									
(8071) Rock Lawn Dr	0.27	280	R				From: 29-8079 Rock Crystal Dr				NA			NA	07/30/2001	
							To: 29-8073 Stonebrook Dr									
(8072) Stonebrook Ct	0.07	100	R				From: 29-8073 Stonebrook Dr				NA			NA	07/31/2001	
							To: Cul-de-Sac									
(8073) Stonebrook Dr	0.20	260	R				From: Cul-de-Sac				NA			NA	07/31/2001	
							To: 29-8075 Stonefield Dr									
(8074) Melstone Dr	0.14	NA					From: Cul-de-Sac				NA			NA		
							To: 29-8076 Battle Rock Dr									
(8075) Stonefield Dr	0.72	5800	R				From: Cul-de-Sac				NA			NA	07/30/2001	
							To: 29-659 Union Mill Rd									

Virginia Department of Transportation
Traffic Engineering Division
2011
Annual Average Daily Traffic Volume Estimates By Section of Route
Fairfax Maintenance Area

Route	Length	AADT	QA	4Tire	Bus	-----Truck-----				QC	K Factor	QK	Dir Factor	AAWDT	QW	Year
						2Axle	3+Axle	1Trail	2Trail							
Fairfax County																
(8076) Battle Rock Dr	0.38	740	R								NA		NA			08/01/2001
(8077) Rock Flint Ct	0.07	NA									NA		NA			
(8077) Woodland Run Dr	0.09	140	R								NA		NA			08/01/2001
(8078) Woodland Run Ct	0.09	NA									NA		NA			
(8078) Woodland Run Ct	0.08	NA									NA		NA			
(8079) Rock Crystal Dr	0.13	680	R								NA		NA			07/30/2001
(8079) Rock Crystal Dr	0.19	1100	R								NA		NA			07/30/2001
(8080) Rockland Dr	0.40	290	R								NA		NA			07/31/2001
(8080) Rockland Dr	0.31	950	R								NA		NA			07/31/2001
(8080) Rockland Dr	0.20	550	R								NA		NA			07/31/2001
(8081) Stone Shadow Ct	0.05	70	R								NA		NA			08/01/2001
(8082) Stonedale Lane	0.15	540	R								NA		NA			07/31/2001
(8083) Stonedale Ct	0.05	90	R								NA		NA			07/31/2001
(8084) Foggy Hills Way	0.10	660	R								NA		NA			07/31/2001
(8085) Foggy Hills Ct	0.07	160	R								NA		NA			07/31/2001
(8085) Foggy Hills Ct	0.08	100	R								NA		NA			07/31/2001
(8086) Marblestone Dr	0.59	220	R								NA		NA			07/31/2001
(8087) Shalestone Dr	0.21	220	R								NA		NA			07/31/2001
(8088) Shalestone Ct	0.10	140	R								NA		NA			07/31/2001
(8089) Stonefield Lane	0.13	700	R								NA		NA			07/31/2001

Virginia Department of Transportation
Traffic Engineering Division
2011
Annual Average Daily Traffic Volume Estimates By Section of Route
Fairfax Maintenance Area

Route	Length	AADT	QA	4Tire	Bus	-----Truck-----				QC	K Factor	QK	Dir Factor	AAWDT	QW	Year
						2Axle	3+Axle	1Trail	2Trail							
Fairfax County																
(8090) Counter Pl	0.09	NA					From: Cul-de-Sac				NA			NA		
							To: 29-5880									
(8091) Downhaul Lane	0.04	NA					From: 29-643 Lee Chapel Rd				NA			NA		
							To: 29-8092 Stanchion Lane									
(8092) Stanchion Lane	0.05	NA					From: Cul-de-Sac				NA			NA		
(8092) Stanchion Lane	0.10	NA					From: 29-8091 Downhaul Lane				NA			NA		
							To: Cul-de-Sac									
(8093) Cleat Ct	0.03	NA					From: 29-8092 Stanchion Lane				NA			NA		
							To: Cul-de-Sac									
(8094) Yardarm Lane	0.16	120	R				From: Cul-de-Sac				NA			NA		12/04/2001
							To: 29-643 Lee Chapel Rd									
(8095) Sloop Ct	0.05	100	R				From: Cul-de-Sac				NA			NA		11/13/2001
							To: 29-5854 Retriever Rd									
(8097) Davis Dr	0.20	90	R				From: Cul-de-Sac				NA			NA		04/24/2003
(8097) Davis Dr	0.39	480	R				From: 29-8098 Wrights Hollow Lane				NA			NA		04/24/2003
							To: SR 123; 29-8334									
(8098) Wrights Hollow Lane	0.08	40	R				From: Dead End				NA			NA		04/24/2003
(8098) Wrights Hollow Lane	0.15	90	R				From: 29-8097 Davis Dr				NA			NA		04/24/2003
							To: Dead End									
(8099) Heather Point Dr	0.08	100	R				From: Dead End				NA			NA		05/01/2003
							To: Dead End									
(8100) Flint Lee Rd	0.35	2500	R				From: Cul-de-Sac				NA			NA		05/13/2003
							To: 29-661 Lee Rd; Old Lee Rd									
(8101) Jarvis Ct	0.07	NA					From: SR 193 Georgetown Pike				NA			NA		
							To: Cul-de-Sac									
(8102) Scotts Crossing	0.11	7600	R				From: SR 123 Dolley Madison Blvd				NA			NA		02/25/2009
							To: 29-3543 Capital One Dr									
(8103) Sugarstone Ct	0.11	120	R				From: Cul-de-Sac				NA			NA		05/19/2002
							To: 29-695 Kirby Rd									
(8104) Artnauman Ct	0.13	NA					From: 29-694 Lewinsville Rd				NA			NA		
							To: Cul-de-Sac									
(8105) Eds Dr	0.76	4100	R				From: 29-668 S; McLearen Rd				NA			NA		06/28/2005
							To: 29-668 N; McLearen Rd									
(8106) Maverick Lane	0.14	150	R				From: 29-2527 Mustang Dr				NA			NA		05/22/2002
							To: Cul-de-Sac									

Virginia Department of Transportation
Traffic Engineering Division
2011
Annual Average Daily Traffic Volume Estimates By Section of Route
Fairfax Maintenance Area

Route	Length	AADT	QA	4Tire	Bus	-----Truck-----				QC	K Factor	QK	Dir Factor	AAWDT	QW	Year
						2Axle	3+Axle	1Trail	2Trail							
Fairfax County																
(8107) Madrillon Oaks Ct	0.11	NA					From: Cul-de-Sac				NA			NA		
							To: 29-839 Madrillon Rd									
(8108) Madrillon Estates Dr	0.19	520	R				From: Cul-de-Sac				NA			NA		06/06/2002
							To: 29-839 Madrillon Rd									
(8109) Bent Willow Dr	0.08	440	R				From: 29-613 Van Dorn St				NA			NA		06/02/2003
							To: Dead End									
(8110) Crown Royal Dr	0.43	NA					From: Dead End				NA			NA		
							To: 29-613 Van Dorn St									
(8111) High Meadow Rd	0.32	NA					From: Cul-de-Sac				NA			NA		
							To: 29-8110									
(8112)	0.10	NA					From: 29-1218				NA			NA		
							To: Cul-de-Sac									
(8113) Manchester Blvd	0.77	NA					From: 29-613 Beulah St				NA			NA		
							To: 29-8114 E, Manchester Lakes Dr									
(8113) Kingstown Blvd	0.70	NA					From: 29-613, S Van Dom St				NA			NA		
							To: 29-8113 W, Manchester Blvd									
(8114) Manchester Lakes Dr	0.63	3400	R				From: 29-8113 E, Manchester Blvd				NA			NA		05/13/2003
							To: Cul-de-Sac									
(8114) Manchester Lakes Dr	0.21	3000	R				From: 29-613 Beulah St				NA			NA		05/13/2003
							To: 29-8114									
(8115) Charles Arrington Dr	0.29	3100	R				From: 29-8692 Lake Village Dr				NA			NA		05/15/2003
							To: T-Intersection									
(8116) Woodlake Lane	0.02	490	R				From: Cul-de-Sac East				NA			NA		05/15/2003
							To: Cul-de-Sac West									
(8116) Woodlake Lane	0.14	NA					From: T Intersection				NA			NA		
							To: 29-4105 Meriwether Lane									
(8117) Tobey Ct	0.10	90	R				From: Cul-de-Sac				NA			NA		05/12/2003
							To: 29-4324									
(8118) Bayliss Knoll Ct	0.05	80	R				From: Cul-de-Sac				NA			NA		05/19/2003
							To: 29-803 Old Rolling Rd									
(8119) Layne Estates Ct	0.06	80	R				From: 29-4978 Melville Lane				NA			NA		05/19/2003
							To: Cul-de-Sac									
(8120) Sand Rock Lane	0.30	180	R				From: Cul-de-Sac				NA			NA		08/03/2000
							To: 29-8120 Sand Rock Lane									
(8121) Sand Rock Ct	0.15	130	R				From: Cul-de-Sac				NA			NA		08/03/2000
							To: 29-8120 Sand Rock Lane									

Virginia Department of Transportation
Traffic Engineering Division
2011
Annual Average Daily Traffic Volume Estimates By Section of Route
Fairfax Maintenance Area

Route	Length	AADT	QA	4Tire	Bus	-----Truck-----				QC	K Factor	QK	Dir Factor	AAWDT	QW	Year
						2Axle	3+Axle	1Trail	2Trail							
Fairfax County																
(8122) Crystal Rock Ct	0.06	70	R									NA		NA		08/03/2000
(8123) Quartz Rock Ct	0.05	60	R									NA		NA		08/03/2000
(8124) Granite Rock Dr	0.23	100	R									NA		NA		08/03/2000
(8125) Granite Rock Ct	0.14	90	R									NA		NA		08/03/2000
(8126) Marble Rock Dr	0.43	190	R									NA		NA		08/03/2000
(8127) Marble Rock Ct	0.07	100	R									NA		NA		08/03/2000
(8128) Rippling Pond Dr	0.11	530	R									NA		NA		04/22/2003
(8128) Rippling Pond Dr	0.19	1300	R									NA		NA		04/22/2003
(8129) Marble Wood Lane	0.07	850	R									NA		NA		04/22/2003
(8130) Ridgebrook Dr	0.04	250	R									NA		NA		04/22/2003
(8130) Ridgebrook Dr	0.04	60	R									NA		NA		04/22/2003
(8131) Deercreek Pl	0.07	110	R									NA		NA		04/24/2003
(8132) Davisfield Lane	0.09	270	R									NA		NA		04/22/2003
(8134) Burke Chase Ct	0.04	110	R									NA		NA		05/15/2003
(8134) Burke Chase Ct	0.06	70	R									NA		NA		05/15/2003
(8135) Lagarde Lane	0.03	NA										NA		NA		
(8136) Hunt Manor Dr	0.15	440	R									NA		NA		05/15/2002
(8137) Hunt Manor Ct	0.10	220	R									NA		NA		05/15/2002
(8139) Upper Wynnewood Ct	0.08	80	R									NA		NA		05/15/2002

Virginia Department of Transportation
Traffic Engineering Division
2011
Annual Average Daily Traffic Volume Estimates By Section of Route
Fairfax Maintenance Area

Route	Length	AADT	QA	4Tire	Bus	-----Truck-----				QC	K Factor	QK	Dir Factor	AAWDT	QW	Year
						2Axle	3+Axle	1Trail	2Trail							
Fairfax County																
(8140) Beechnut Ct	0.18	200	R								NA			NA		11/07/2001
(8141) Summersweet Ct	0.14	200	R								NA			NA		11/07/2001
(8142) Scarlet Oak Ct	0.20	210	R								NA			NA		11/07/2001
(8143) Esquire Lane	0.13	400	R								NA			NA		05/15/2002
(8144) Lellah Ct	0.06	NA									NA			NA		
(8145) Solitaire Lane	0.26	600	R								NA			NA		04/22/2002
(8146) Solitaire Way	0.06	150	R								NA			NA		04/22/2002
(8147) Still Water Way	0.07	130	R								NA			NA		04/22/2002
(8148) Madrillon Creek Ct	0.13	360	R								NA			NA		04/22/2002
(8149) Dominion Crest Lane	0.07	100	R								NA			NA		04/22/2002
(8150) Viewcrest Dr	0.19	750	R								NA			NA		11/08/2001
(8150) Viewcrest Dr	0.35	NA									NA			NA		
(8151) Stoney Creek Ct	0.14	110	R								NA			NA		11/08/2001
(8152) Woodshade Ct	0.07	100	R								NA			NA		11/08/2001
(8153) Valley Dr	0.41	490	R								NA			NA		11/08/2001
(8153) Valley Dr	0.35	940	R								NA			NA		11/08/2001
(8154) Shady Cove Dr	0.20	150	R								NA			NA		11/08/2001
(8155) Lakeloft Ct	0.10	90	R								NA			NA		11/08/2001
(8156) Rough Run Ct	0.10	150	R								NA			NA		11/08/2001

Virginia Department of Transportation
Traffic Engineering Division
2011
Annual Average Daily Traffic Volume Estimates By Section of Route
Fairfax Maintenance Area

Route	Length	AADT	QA	4Tire	Bus	-----Truck-----				QC	K Factor	QK	Dir Factor	AAWDT	QW	Year
						2Axle	3+Axle	1Trail	2Trail							
Fairfax County																
(8157) Full View Dr	0.09	820	R								NA			NA		10/11/2000
(8158) Crooked Creek Ct	0.11	110	R								NA			NA		11/08/2001
(8159) View Point Ct	0.06	140	R								NA			NA		11/08/2001
(8160) Dulles Technology Dr	0.34	3000	R								NA			NA		06/28/2005
(8160) Dulles Technology Dr	0.32	2800	R								NA			NA		06/28/2005
(8161) River Birch Rd	0.31	NA									NA			NA		
(8161) River Birch Rd	0.42	860	R								NA			NA		06/28/2005
(8162) Armetale Lane	0.34	840	R								NA			NA		04/24/2003
(8163) Armetale Ct	0.09	80	R								NA			NA		04/24/2003
(8164) Silverose Ct	0.04	60	R								NA			NA		04/24/2003
(8165) Lee Overlook Rd	0.10	620	R								NA			NA		04/24/2003
(8166) Winslow Dr	0.39	NA									NA			NA		
(8167) Winslow Ct	0.26	48	R								NA			NA		05/08/2003
(8168) Barsky Ct	0.19	NA									NA			NA		
(8168) Barsky Ct	0.10	NA									NA			NA		
(8169) Pohick Ct	0.11	NA									NA			NA		
(8170) Frog Hollow Ct	0.07	200	R								NA			NA		1996
(8170) Frog Hollow Ct	0.12	110	R								NA			NA		1996
(8171) Bradley Farm Dr	0.02	10	R								NA			NA		1996
(8171) Bradley Farm Dr	0.16	60	R								NA			NA		1996

Virginia Department of Transportation
 Traffic Engineering Division
 2011
 Annual Average Daily Traffic Volume Estimates By Section of Route
 Fairfax Maintenance Area

Route	Length	AADT	QA	4Tire	Bus	-----Truck-----				QC	K Factor	QK	Dir Factor	AAWDT	QW	Year
						2Axle	3+Axle	1Trail	2Trail							
Fairfax County																
(8172) Bradley Acres Ct	0.06	110	R								NA			NA		1996
(8173) Brookhill Lane	0.05	150	R								NA			NA		04/25/2002
(8173) Brookhill Lane	0.14	680	R								NA			NA		06/28/2005
(8174) Brookstone Lane	0.14	750	R								NA			NA		06/28/2005
(8174) Brookstone Lane	0.07	70	R								NA			NA		04/25/2002
(8175) Brookstone Ct	0.08	110	R								NA			NA		04/25/2002
(8176) Park Royal Dr	0.28	420	R								NA			NA		09/19/2005
(8176) Park Royal Dr	0.13	60	R								NA			NA		1996
(8177) Park Royal Ct	0.09	50	R								NA			NA		1996
(8178) Crippen Ct	0.08	880	R								NA			NA		06/28/2005
(8178) Crippen Ct	0.12	90	R								NA			NA		04/24/2002
(8179) Mountain Hope Ct	0.12	220	R								NA			NA		04/25/2002
(8180) Falls Bridge Lane	0.40	320	R								NA			NA		1996
(8181) Bright Pond Lane	0.33	NA									NA			NA		
(8182) Clover Hunt Ct	0.06	NA									NA			NA		
(8183) Rossmore Ct	0.32	140	R								NA			NA		04/24/2002
(8184) Boehms Ct	0.09	260	R								NA			NA		04/24/2002
(8185) Chadwell Ct	0.08	80	R								NA			NA		04/24/2002
(8186) Caris Glenne Dr	0.11	660	R								NA			NA		04/24/2002
(8186) Caris Glenne Dr	0.29	560	R								NA			NA		03/10/2009

Virginia Department of Transportation
Traffic Engineering Division
2011
Annual Average Daily Traffic Volume Estimates By Section of Route
Fairfax Maintenance Area

Route	Length	AADT	QA	4Tire	Bus	-----Truck-----				QC	K Factor	QK	Dir Factor	AAWDT	QW	Year
						2Axle	3+Axle	1Trail	2Trail							
Fairfax County																
(8187) Arbor Oak Pl	0.17	160	R											NA		04/24/2002
(8188) Dogwood Farm Lane	0.11	470	R											NA		04/24/2002
(8188) Dogwood Farm Lane	0.14	100	R											NA		04/24/2002
(8189) Grace Meadow Ct	0.14	260	R											NA		04/23/2002
(8190) Lake Shore Dr	0.61	800	R											NA		07/13/2005
(8191) Spring Chapel Ct	0.12	140	R											NA		1996
(8192) Running Pump Lane	0.16	20	R											NA		1996
(8193) Running Pump Ct	0.15	140	R											NA		1996
(8194) Manderley Way	0.31	300	R											NA		04/23/2002
(8195) Saffron Dr	0.16	160	R											NA		04/23/2002
(8195) Saffron Dr	0.04	280	R											NA		04/23/2002
(8196) Tarragon Ct	0.06	130	R											NA		04/24/2002
(8197) Cinnamon Oaks Ct	0.11	250	R											NA		04/24/2002
(8198) Franklin Manor Ct	0.05	80	R											NA		1996
(8199) Franklin View Ct	0.06	370	R											NA		1996
(8200) Willow Oaks Corporate Dr	0.26	NA												NA		
(8201) Luton Hill Way	0.08	40	R											NA		08/06/2001
(8201) Luton Hill Way	0.04	480	R											NA		08/07/2001
(8202) Tarn Hill Dr	0.05	47	R											NA		08/06/2001
(8202) Tarn Hill Dr	0.06	130	R											NA		08/06/2001

Virginia Department of Transportation
 Traffic Engineering Division
 2011
 Annual Average Daily Traffic Volume Estimates By Section of Route
 Fairfax Maintenance Area

Route	Length	AADT	QA	4Tire	Bus	-----Truck-----				QC	K Factor	QK	Dir Factor	AAWDT	QW	Year
						2Axle	3+Axle	1Trail	2Trail							
Fairfax County																
(8203) Newby Hall Ct	0.08	70	R			From: Cul-de-Sac					NA			NA		08/06/2001
						To: 29-8202 Tarn Hill Dr										
(8204) Quiet Cove	0.13	NA				From: 29-650 Annandale Rd					NA			NA		
						To: Cul-de-Sac										
(8205) Meadwood Forest Ct	0.08	NA				From: Cul-de-Sac					NA			NA		
						To: 29-822 Woodland Dr										
(8206) Bayliss Pl	0.10	150	R			From: Cul-de-Sac					NA			NA	05/19/2003	
						To: 29-4324										
(8206) Bayliss Pl	0.05	40	R			From: Cul-de-Sac					NA			NA	05/19/2003	
						To: Cul-de-Sac										
(8207) Chambray Way	0.07	240	R			From: Cul-de-Sac					NA			NA	04/24/2002	
						To: 29-971										
(8208) Annandale Ct	0.07	90	R			From: 29-650 Gallows Rd					NA			NA	1997	
						To: Cul-de-Sac										
(8209) Hansford Ct	0.11	200	R			From: 29-822 Woodland Dr					NA			NA	05/12/2003	
						To: Cul-de-Sac										
(8210) Meadowville Ct	0.23	290	R			From: Cul-de-Sac					NA			NA	1996	
						To: 29-680 Shaker Woods Rd										
(8211) Kelly Ct	0.06	90	R			From: 29-8210 Meadowville Ct					NA			NA	1996	
						To: Cul-de-Sac										
(8212) Rowland Dr	0.08	NA				From: Cul-de-Sac					NA			NA		
						To: 29-8216 Sandy Ct										
(8212) Rowland Dr	0.08	460	R			From: 29-8217 Courtney Ct					NA			NA	06/28/2005	
						To: 29-8217 Courtney Ct										
(8212) Rowland Dr	0.17	320	R			From: 29-8218 Heather Way					NA			NA	06/28/2005	
						To: 29-8218 Heather Way										
(8212) Rowland Dr	0.06	210	R			From: Cul-de-Sac					NA			NA	04/24/2002	
						To: Cul-de-Sac										
(8213) Woodbrook Lane	0.29	950	R			From: 29-828 Wiehle Ave					NA			NA	04/24/2002	
						To: Cul-de-Sac										
(8214) Riverscape Rn	0.34	1700	R			From: 29-717 Utterback Store Rd					NA			NA	04/24/2002	
						To: Cul-de-Sac										
(8215) Sugarland Valley Dr	0.43	480	R			From: Cul-de-Sac					NA			NA	1996	
						To: 29-7100 Fairfax County Pkwy										
(8216) Sandy Ct	0.12	140	R			From: Cul-de-Sac					NA			NA	1996	
						To: 29-8212 Rowland Dr										
(8217) Courtney Ct	0.10	90	R			From: Cul-de-Sac					NA			NA	1996	
						To: 29-8212 Rowland Dr										
(8218) Heather Way	0.16	180	R			From: Dead End					NA			NA	1996	
						To: 29-8219 Cameo Ct										

Virginia Department of Transportation
Traffic Engineering Division
2011
Annual Average Daily Traffic Volume Estimates By Section of Route
Fairfax Maintenance Area

Route	Length	AADT	QA	4Tire	Bus	-----Truck-----				QC	K Factor	QK	Dir Factor	AAWDT	QW	Year
						2Axle	3+Axle	1Trail	2Trail							
Fairfax County																
(8218) Heather Way	0.06	960	R								NA			NA		08/10/2005
(8218) Heather Way	0.07	NA									NA			NA		
(8219) Cameo Ct	0.11	130	R								NA			NA		1996
(8220) Myra Virginia Ct	0.09	50	R								NA			NA		1996
(8221) Macao Ct	0.11	90	R								NA			NA		1996
(8221) Macao Ct	0.12	100	R								NA			NA		1996
(8222) Eaton Park Rd	0.01	80	R								NA			NA		1996
(8222) Eaton Park Rd	0.26	190	R								NA			NA		08/16/2005
(8223) Eaton Ct	0.11	20	R								NA			NA		1996
(8224) Lamplight Dr	0.05	1100	R								NA			NA		05/06/2002
(8224) Lamplight Dr	0.08	700	R								NA			NA		05/06/2002
(8225) Tolman Rd	0.09	450	R								NA			NA		05/06/2002
(8226) Misty Creek Lane	0.54	570	R								NA			NA		03/10/2009
(8226) Misty Creek Lane	0.04	1700	R								NA			NA		05/06/2002
(8226) Misty Creek Lane	0.13	1800	R								NA			NA		05/05/2002
(8227) Paramount Rd	0.08	430	R								NA			NA		05/06/2002
(8228) Broadrun Dr	0.12	520	R								NA			NA		05/06/2002
(8229) Magnolia Ridge Rd	0.13	210	R								NA			NA		11/26/2001
(8230) Andrew Forest Way	0.06	80	R								NA			NA		11/27/2001
(8230) Cherry Ridge Rd	0.07	60	R								NA			NA		11/27/2001

Virginia Department of Transportation
Traffic Engineering Division
2011
Annual Average Daily Traffic Volume Estimates By Section of Route
Fairfax Maintenance Area

Route	Length	AADT	QA	4Tire	Bus	-----Truck-----				QC	K Factor	QK	Dir Factor	AAWDT	QW	Year
						2Axle	3+Axle	1Trail	2Trail							
Fairfax County																
(8231) Bayberry Ridge Rd	0.14	1500	R								NA			NA		11/27/2001
(8231) Bayberry Ridge Rd	0.14	980	R								NA			NA		11/27/2001
(8231) Bayberry Ridge Rd	0.19	1000	R								NA			NA		11/27/2001
(8232) Chestnut Ridge Rd	0.26	390	R								NA			NA		11/27/2001
(8233) Hemlock Ridge Rd	0.06	60	R								NA			NA		11/27/2001
(8234) Spruce Ridge Rd	0.04	60	R								NA			NA		11/26/2001
(8235) Sycamore Ridge Rd	0.06	110	R								NA			NA		11/26/2001
(8236) Elm Ridge Rd	0.10	150	R								NA			NA		11/27/2001
(8237) Banyon Ridge Rd	0.07	100	R								NA			NA		11/27/2001
(8238) Copperleaf Ct	0.09	140	R								NA			NA		11/26/2001
(8239) Copperleaf Lane	0.20	460	R								NA			NA		11/26/2001
(8240) Walnut Ridge Rd	0.24	430	R								NA			NA		11/27/2001
(8241) Oak Hollow Ct	0.08	110	R								NA			NA		11/27/2001
(8242) Overlake Ct	0.08	140	R								NA			NA		11/27/2001
(8243) Jeffrey Ct	0.10	170	R								NA			NA		11/27/2001
(8244) Little Ridge Lane	0.06	140	R								NA			NA		11/27/2001
(8245) John Way	0.04	120	R								NA			NA		11/27/2001
(8245) John Way	0.10	NA									NA			NA		
(8245) John Way	0.06	NA									NA			NA		
(8246) Silverline Dr	0.03	30	R								NA			NA		11/27/2001

Virginia Department of Transportation
Traffic Engineering Division
2011
Annual Average Daily Traffic Volume Estimates By Section of Route
Fairfax Maintenance Area

Route	Length	AADT	QA	4Tire	Bus	-----Truck-----				QC	K Factor	QK	Dir Factor	AAWDT	QW	Year
						2Axle	3+Axle	1Trail	2Trail							
Fairfax County																
(8247) Cross Chase Ct	0.08	1500	R									NA		NA		04/23/2003
						From: SR 123 Ox Rd										
						To: 29-8347 Meadow Crossing Way										
(8247) Cross Chase Ct	0.15	1300	R									NA		NA		04/23/2003
						From: 29-8347 Meadow Crossing Wy										
						To: 29-8336 Cross Chase Circle										
(8247) Cross Chase Ct	0.09	120	R									NA		NA		04/23/2003
						From: Cul-de-Sac										
						To: 29-2601 Lee St										
(8248) Old Burke Lake Rd	0.68	NA										NA		NA		
						From: Dead End										
						To: Dead End										
(8249) Old Burke Lake Rd	0.23	NA										NA		NA		
						From: 29-652 Burke Rd										
(8249) Old Burke Lake Rd	0.11	NA										NA		NA		
						From: Cul-de-Sac										
						To: Begin Loop										
(8250) South Springs Dr	1.30	230	R									NA		NA		08/01/2001
						From: 29-659 Union Mill Rd										
						To: 29-7935										
(8251) White Stone Ct	0.13	220	R									NA		NA		08/01/2001
						From: Cul-de-Sac										
						To: Cul-de-Sac										
(8253) Deepwood Farm Dr	0.19	140	R									NA		NA		10/11/2000
						From: 29-8250 South Springs Dr										
(8253) Bluestone Place	0.14	160	R									NA		NA		10/11/2000
						From: Cul-de-Sac										
						To: 29-8253 Bluestone Place										
(8254) Bluestone Ct	0.12	200	R									NA		NA		08/01/2001
						From: Cul-de-Sac										
						To: 29-8250 W; South Springs Dr										
(8255) Springs Circle	0.18	190	R									NA		NA		08/01/2001
						From: 29-8250 E; South Springs Dr										
						To: Cul-de-Sac										
(8256) Springs Ct	0.06	110	R									NA		NA		08/01/2001
						From: 29-8255 Springs Circle										
						To: 29-8250 W; South Springs Dr										
(8257) Springhouse Circle	0.32	210	R									NA		NA		08/01/2001
						From: 29-8250 E; South Springs Dr										
						To: Cul-de-Sac										
(8258) Springhouse Ct	0.11	140	R									NA		NA		08/01/2001
						From: 29-8257 Springhouse Circle										
						To: 29-8250 South Springs Dr										
(8259) Stonehaven Ct	0.11	180	R									NA		NA		04/24/2003
						From: Cul-de-Sac										
						To: 29-6759 Dunleigh Dr										
(8260) Bloom Ct	0.08	160	R									NA		NA		01/23/2002
						From: Cul-de-Sac										
						To: Cul-de-Sac										
(8261) Jerell Ct	0.08	110	R									NA		NA		01/23/2002
						From: 29-6759 Dunleigh Dr										
						To: 29-6759 Dunleigh Dr										
(8262) Rich Ct	0.04	70	R									NA		NA		01/23/2002
						From: Cul-de-Sac										

Virginia Department of Transportation
Traffic Engineering Division
2011
Annual Average Daily Traffic Volume Estimates By Section of Route
Fairfax Maintenance Area

Route	Length	AADT	QA	4Tire	Bus	-----Truck-----				QC	K Factor	QK	Dir Factor	AAWDT	QW	Year
						2Axle	3+Axle	1Trail	2Trail							
Fairfax County																
(8263) Weetman St	0.06	80	R								NA		NA			01/23/2002
(8264) Oak Stone Ct	0.08	60	R								NA		NA			08/01/2001
(8265) Mystic Meadow Way	0.26	430	R								NA		NA			05/08/2002
(8266) Old Saybrook Court	0.07	30	R								NA		NA			1996
(8267) Old Saybrook Way	0.23	90	R								NA		NA			1996
(8268) Scenic Way	0.28	390	R								NA		NA			1997
(8269) Elmview Pl	0.51	70	R								NA		NA			1996
(8270) Patowmack Dr	0.36	300	R								NA		NA			1996
(8270) Patowmack Dr	0.09	NA									NA		NA			
(8271) Patowmack Ct	0.15	NA									NA		NA			
(8272) Grand Hamptons Dr	0.17	510	R								NA		NA			05/02/2002
(8273) Jonathons Glen Way	0.14	350	R								NA		NA			05/02/2002
(8273) Jonathons Glen Way	0.06	NA									NA		NA			
(8274) Windsor Hall Way	0.32	220	R								NA		NA			05/08/2002
(8275) Northfalls Ct	0.18	250	R								NA		NA			05/02/2002
(8276) Springvale Forest Court	0.22	220	R								NA		NA			05/02/2002
(8277) Windy Hollow Rd	0.47	230	R								NA		NA			05/02/2002
(8277) Windy Hollow Rd	0.25	NA									NA		NA			
(8278) Windy Hollow Ct	0.15	240	R								NA		NA			05/02/2002

Virginia Department of Transportation
Traffic Engineering Division
2011
Annual Average Daily Traffic Volume Estimates By Section of Route
Fairfax Maintenance Area

Route	Length	AADT	QA	4Tire	Bus	-----Truck-----				QC	K Factor	QK	Dir Factor	AAWDT	QW	Year
						2Axle	3+Axle	1Trail	2Trail							
Fairfax County																
(8279) Allenwood Lane	0.23	260	R											NA		04/16/2002
(8280) Cavalier Woods Lane	0.16	970	R											NA		08/02/2001
(8280) Cavalier Woods Lane	0.03	1000	R											NA		08/02/2001
(8280) Cavalier Woods Lane	0.11	430	R											NA		08/02/2001
(8281) Cavalier Woods Dr	0.08	130	R											NA		08/02/2001
(8281) Cavalier Woods Dr	0.10	150	R											NA		08/02/2001
(8282) Caballero Way	0.07	140	R											NA		08/02/2001
(8283) Jarist Dr	0.10	540	R											NA		08/02/2001
(8283) Jarist Dr	0.10	150	R											NA		08/07/2001
(8284) Jaybird Ct	0.08	130	R											NA		08/02/2001
(8285) Union Mill Rd	0.50	13000	G	98%	1%	0%	0%	0%	0%	C	0.097	F	0.678	14000	G	2011
(8285)	0.33	NA												NA		
(8286) Ruddy Duck Rd	0.21	1500	R											NA		05/13/2003
(8287) Trey Lane	0.04	1300	R											NA		04/02/2003
(8287) Trey Lane	0.03	600	R											NA		04/02/2003
(8287) Trey Lane	0.07	340	R											NA		04/02/2003
(8287) Trey Lane	0.05	110	R											NA		04/02/2003
(8288) Lonesome Dove Ct	0.15	110	R											NA		04/02/2003
(8289) Green Mallard Ct	0.09	190	R											NA		04/02/2003
(8290) Upper Wynnewood Pl	0.32	120	R											NA		1996
(8290) Upper Wynnewood Pl	0.08	600	R											NA		06/28/2005

Virginia Department of Transportation
 Traffic Engineering Division
 2011
 Annual Average Daily Traffic Volume Estimates By Section of Route
 Fairfax Maintenance Area

Route	Length	AADT	QA	4Tire	Bus	-----Truck-----				QC	K Factor	QK	Dir Factor	AAWDT	QW	Year
						2Axle	3+Axle	1Trail	2Trail							
Fairfax County																
(8290) Upper Wynnewood Pl	0.03	250	R				29-8139 Upper Wynnewood Ct				NA			NA		05/15/2002
							Dead End									
(8291) Kyler Lane	0.16	30	R				29-10040 Navy Dr				NA			NA		1996
							29-8290 Upper Wynnewood Pl									
(8292) Elliott An Ct	0.07	NA					Cul-de-Sac				NA			NA		
							29-8293 Taylor Makenzye Ct				NA			NA		03/11/2009
(8292) Elliott An Ct	0.07	390	R				29-8382 Cobra Dr				NA			NA		
							29-8292 Elliott An Ct				NA			NA		
(8293) Taylor Makenzye Ct	0.13	NA					Cul-de-Sac				NA			NA		
							29-8382 Cobra Dr				NA			NA		03/23/2009
(8294) Amy Way	0.10	580	R				29-8295 Jeannie Anna Ct				NA			NA		
							Cul-de-Sac				NA			NA		
(8295) Jeannie Anna Ct	0.14	NA					29-8294 Amy Way				NA			NA		
							Cul-de-Sac				NA			NA		
(8296) Oakton Hills Dr	0.10	260	R				29-672 Vale Rd				NA			NA		05/07/2002
							29-8297 Oakton Hills Ct				NA			NA		05/07/2002
(8296) Oakton Hills Dr	0.21	210	R				Cul-de-Sac				NA			NA		
							Cul-de-Sac				NA			NA		05/07/2002
(8297) Oakton Hills Ct	0.11	110	R				29-8296 Oakton Hills Dr				NA			NA		
							Cul-de-Sac				NA			NA		
(8298) Hurlingham Lane	0.11	NA					29-8393 Tournament Dr				NA			NA		
							29-717 Utterback Store Rd				NA			NA		1996
(8299) Woodland Falls Dr	0.40	160	R				Cul-de-Sac				NA			NA		
							Cul-de-Sac				NA			NA		10/06/2000
(8300) Eagle Tavern Way	0.05	10	R				29-8580 29-8580 Meherrin Dr				NA			NA		04/08/2003
							29-8580 Meherrin Dr				NA			NA		04/08/2003
(8300) Eagle Tavern Way	0.36	190	R				29-8585 Trillium House Lane				NA			NA		04/08/2003
							29-8310 Beckford Way				NA			NA		10/06/2000
(8300) Eagle Tavern Way	0.17	440	R				29-8309 McCambell County Line				NA			NA		10/06/2000
							29-8309 McCambell Cluster				NA			NA		10/06/2000
(8300) Eagle Tavern Way	0.14	480	R				29-8308 Pelhams Trace				NA			NA		10/06/2000
							29-8302 Patrick Ct				NA			NA		07/16/2001
(8300) Eagle Tavern Way	0.12	1800	R				29-609 Pleasant Valley Rd				NA			NA		04/08/2003
							Cul-de-Sac				NA			NA		

Virginia Department of Transportation
Traffic Engineering Division
2011
Annual Average Daily Traffic Volume Estimates By Section of Route
Fairfax Maintenance Area

Route	Length	AADT	QA	4Tire	Bus	-----Truck-----				QC	K Factor	QK	Dir Factor	AAWDT	QW	Year
						2Axle	3+Axle	1Trail	2Trail							
Fairfax County																
(8301) Ashmere Lane	0.13	110	R			From: 29-8300					NA			NA		07/16/2001
						To: Cul-de-Sac										
(8302) Patrick Ct	0.08	80	R			From: 29-8300					NA			NA		07/16/2001
						To: Cul-de-Sac										
(8303) Wetherburn Ct	0.13	NA				From: Cul-de-Sac					NA			NA		
						To: 29-609 Pleasant Valley Rd										
(8303) Wetherburn Dr	1.14	2500	R			From: 29-609 Pleasant Valley Rd					NA			NA		07/17/2001
						To: End of Loop										
(8304) Barnesdale Path	0.13	280	R			From: Cul-de-Sac					NA			NA		07/16/2001
						To: 29-8303 Wetherburn Dr										
(8304) Barnesdale Path	0.12	NA				From: 29-8303 Wetherburn Dr					NA			NA		
						To: Cul-de-Sac										
(8305) Woodmere Pl	0.12	120	R			From: 29-8303 Wetherburn Dr					NA			NA		07/17/2001
						To: Cul-de-Sac										
(8306) Bromfield Trace	0.09	120	R			From: 29-8305 Woodmere Pl					NA			NA		07/17/2001
						To: Cul-de-Sac										
(8307) Stratton Major Ct	0.15	200	R			From: 29-8303					NA			NA		07/16/2001
						To: Cul-de-Sac										
(8308) Pelhams Trace	0.30	310	R			From: 29-8300					NA			NA		07/16/2001
						To: 29-8309 McCambell Cluster										
(8309) McCambell Cluster	0.11	260	R			From: 29-8300					NA			NA		07/16/2001
						To: 29-8310 Beckford Way										
(8309) McCambell Cluster	0.12	30	R			From: 29-8310 Beckford Way					NA			NA		10/06/2000
						To: 29-8308 Pelhams Trace										
(8309) McCambell Cluster	0.05	70	R			From: 29-8308 Pelhams Trace					NA			NA		04/08/2003
						To: Cul-de-Sac										
(8310) Beckford Way	0.07	250	R			From: 29-8311 Smiths Trace					NA			NA		07/16/2001
						To: 29-8300										
(8310) Beckford Way	0.06	110	R			From: 29-8300					NA			NA		10/06/2000
						To: 29-8309 McCambell Cluster										
(8311) Smiths Trace	0.10	90	R			From: Dead End					NA			NA		10/06/2000
						To: 29-8310 Beckford Way										
(8311) Smiths Trace	0.18	90	R			From: 29-8310 Beckford Way					NA			NA		10/06/2000
						To: 29-8580										
(8312) Deer Pond Ct	0.06	130	R			From: Cul-de-Sac					NA			NA		04/14/2003
						To: 29-8028 Deer Pond Rd										
(8313) Mariah Ct	0.16	NA				From: 29-657 Walney Rd					NA			NA		
						To: Cul-de-Sac										
(8314) Vine Cottage Dr	0.07	140	R			From: 29-8580					NA			NA		07/16/2001
						To: 29-8300										

Virginia Department of Transportation
Traffic Engineering Division
2011
Annual Average Daily Traffic Volume Estimates By Section of Route
Fairfax Maintenance Area

Route	Length	AADT	QA	4Tire	Bus	-----Truck-----				QC	K Factor	QK	Dir Factor	AAWDT	QW	Year
						2Axle	3+Axle	1Trail	2Trail							
Fairfax County																
(8314) Vine Cottage Dr	0.13	130	R				From: 29-8300					NA		NA		04/08/2003
							To: Cul-de-Sac									
(8315) Old Nursery Ct	0.04	40	R				From: 29-7703 Leighfield Valley Dr					NA		NA		04/10/2003
							To: Cul-de-Sac									
(8316) Lewis Mill Way	0.26	1300	R				From: 29-7703 Leighfield Valley Dr					NA		NA		04/10/2003
							To: 29-8932 Autumn Glory Way									
(8317) Ferrara Ct	0.04	50	R				From: 29-7703 Leighfield Valley Dr					NA		NA		04/10/2003
							To: Cul-de-Sac									
(8318) Virginia Chase Dr	0.10	120	R				From: Cul-de-Sac					NA		NA		07/16/2001
(8318) Virginia Chase Dr	0.03	190	R				From: 29-8319 Virginia Chase Ct					NA		NA		03/12/2009
							To: 29-620 Braddock Rd									
(8319) Virginia Chase Ct	0.06	50	R				From: Cul-de-Sac					NA		NA		06/18/2001
							To: 29-8318 Virginia Chase Dr									
(8320) Barros Dr	0.24	90	R				From: 29-969 SOUTH					NA		NA		10/06/2000
							To: 29-969 NORTH									
(8321) Silverthorn Rd	0.04	1000	R				From: 29-600 Silverbrook Rd					NA		NA		04/24/2003
(8321) Silverthorn Rd	0.12	50	R				From: 29-8324 Argent Circle					NA		NA		10/06/2000
							To: Cul-de-Sac									
(8322) Silvercreek Ct	0.05	100	R				From: Cul-de-Sac					NA		NA		11/15/2001
							To: 29-8324 Argent Circle									
(8323) Argent Ct	0.11	120	R				From: Cul-de-Sac					NA		NA		11/15/2001
							To: 29-8324 Argent Circle									
(8324) Argent Circle	0.72	130	R				From: Cul-de-Sac					NA		NA		10/06/2000
(8324) Argent Circle	0.37	640	R				From: Begin Loop					NA		NA		11/15/2001
							To: End Loop									
(8325) Crosspointe Dr	0.92	3600	R				From: SR 123 Ox Rd					NA		NA		11/15/2001
(8325) Crosspointe Dr	0.03	3500	R				From: 29-600 Silverbrook Rd					NA		NA		11/15/2001
(8325) Crosspointe Dr	0.09	110	R				From: 29-8324 Argent Circle					NA		NA		11/15/2001
							To: Cul-de-Sac									
(8326) Westpointe Dr	0.26	NA					From: Cul-de-Sac					NA		NA		
(8326) Chase Glen Circle	1.03	280	R				From: 29-8325 W, Crosspointe Dr					NA		NA		10/11/2000
							To: 29-8325 E, Crosspointe Dr									
(8327) Signal Pointe Way	0.10	100	R				From: 29-8326					NA		NA		11/15/2001
							To: Cul-de-Sac									

Virginia Department of Transportation
Traffic Engineering Division
2011
Annual Average Daily Traffic Volume Estimates By Section of Route
Fairfax Maintenance Area

Route	Length	AADT	QA	4Tire	Bus	-----Truck-----				QC	K Factor	QK	Dir Factor	AAWDT	QW	Year
						2Axle	3+Axle	1Trail	2Trail							
Fairfax County																
8328 Eagle Glen Terrace	0.27	390	R				29-8325					NA		NA		11/15/2001
							Cul-de-Sac									
8329 Lake Mist Way	0.13	200	R				29-8325					NA		NA		11/15/2001
							Cul-de-Sac									
8330 Lake Mist Ct	0.08	120	R				Cul-de-Sac					NA		NA		11/15/2001
							29-8329 Lake Mist Way									
8331 Crosslake Dr	0.25	200	R				29-8325					NA		NA		11/15/2001
							29-8665 Gauge Dr									
8332 Lake Crest Terrace	0.13	170	R				Cul-de-Sac					NA		NA		11/15/2001
							29-8325									
8333 Glen Eagles Lane	0.10	50	R				Cul-de-Sac					NA		NA		10/11/2000
							29-8325									
8334 Weatherly Way	0.10	1100	R				SR 123 Ox Rd					NA		NA		11/26/2001
							29-8336 Cross Chase Circle									
8334 Weatherly Way	0.09	140	R				29-8336 Cross Chase Circle					NA		NA		11/26/2001
							29-8335 Adams Chase Circle									
8334 Weatherly Way	0.05	120	R				29-8335 Adams Chase Circle					NA		NA		11/16/2001
							Cul-de-Sac									
8335 Adams Chase Circle	0.22	100	R				29-636					NA		NA		11/16/2001
							29-8334 Weatherly Way									
8336 Cross Chase Circle	0.09	960	R				29-8334 Weatherly Way					NA		NA		11/26/2001
							29-8337									
8336 Cross Chase Circle	0.23	820	R				29-8337					NA		NA		11/26/2001
							29-8338 Wood Spice Lane									
8336 Cross Chase Circle	0.05	550	R				29-8338 Wood Spice Lane					NA		NA		11/26/2001
							29-8339 Southpointe Lane									
8336 Cross Chase Circle	0.08	110	R				29-8339 Southpointe Lane					NA		NA		11/16/2001
							Dead End; Gap									
8336 Cross Chase Circle	0.22	30	R				Dead End; Gap					NA		NA		10/03/2000
							29-8608 Chase Pointe Way									
8336 Cross Chase Circle	0.10	1200	R				29-8608 Chase Pointe Way					NA		NA		04/24/2003
							29-8247 Cross Chase Ct									
8337 Meadowcreek Lane	0.10	140	R				Cul-de-Sac					NA		NA		11/16/2001
							29-8336 Cross Chase Circle									
8338 Wood Spice Lane	0.14	130	R				Cul-de-Sac					NA		NA		11/16/2001
							29-8336 Cross Chase Circle									
8339 Southpointe Lane	0.07	80	R				29-8336 Cross Chase Circle					NA		NA		11/16/2001
							Cul-de-Sac									
8340 Quail Pointe Lane	0.08	140	R				Cul-de-Sac					NA		NA		11/15/2001
							29-8326									

Virginia Department of Transportation
Traffic Engineering Division
2011
Annual Average Daily Traffic Volume Estimates By Section of Route
Fairfax Maintenance Area

Route	Length	AADT	QA	4Tire	Bus	-----Truck-----				QC	K Factor	QK	Dir Factor	AAWDT	QW	Year
						2Axle	3+Axle	1Trail	2Trail							
Fairfax County																
8341 Heron Pond Lane	0.10	160	R											NA	NA	11/15/2001
8342 Eagle Trace	0.13	180	R											NA	NA	11/15/2001
8343 Mallard View	0.13	180	R											NA	NA	11/15/2001
8344 Foxhall Terrace	0.26	120	R											NA	NA	11/15/2001
8345 Larkview Lane	0.27	90	R											NA	NA	11/15/2001
8345 Larkview Terrace	0.07	440	R											NA	NA	11/15/2001
8346 Woodwren Lane	0.14	230	R											NA	NA	11/15/2001
8346 Woodwren Terrace	0.05	90	R											NA	NA	10/06/2000
8347 Meadow Crossing Way	0.22	1200	R											NA	NA	11/15/2001
8347 Meadow Crossing Way	0.12	1200	R											NA	NA	04/24/2003
8348 Meadow Edge Terrace	0.18	240	R											NA	NA	11/15/2001
8349 Upperridge Dr	0.29	6900	R											NA	NA	04/15/2002
8350 New Braddock Rd	0.43	3800	G	98%	1%	1%	0%	0%	0%	C	0.126	F	0.524	3900	G	2011
8350 New Braddock Rd	0.26	11000	G	98%	1%	1%	0%	0%	0%	C	0.103	F	0.649	12000	G	2011
8351 Centrewood Dr	0.14	NA												NA	NA	
8351 Centrewood Dr	0.94	11000	G	99%	0%	0%	0%	0%	0%	C	0.093	F	0.576	12000	G	2011
8352 Field Encampment Rd	0.64	610	R											NA	NA	10/06/2000
8353 Drill Field Ct	0.15	210	R											NA	NA	10/06/2000
8354 Flag Staff Ct	0.12	180	R											NA	NA	10/06/2000
8355 Bunkers Ct	0.29	130	R											NA	NA	08/06/2001

Virginia Department of Transportation
Traffic Engineering Division
2011
Annual Average Daily Traffic Volume Estimates By Section of Route
Fairfax Maintenance Area

Route	Length	AADT	QA	4Tire	Bus	-----Truck-----				QC	K Factor	QK	Dir Factor	AAWDT	QW	Year
						2Axle	3+Axle	1Trail	2Trail							
Fairfax County																
(8356) Confederate Ridge Lane	0.26	1400	R				29-658 Compton Rd				NA			NA		04/15/2002
							Cul-de-Sac									
(8357) General Lee Dr	0.16	70	R				Cul-de-Sac				NA			NA		04/09/2003
							29-8907 Colonel Taylor Lane									
(8358) Top Sergeant Lane	0.09	150	R				29-8356 Confederate Ridge Lane				NA			NA		10/06/2000
							Cul-de-Sac									
(8359) Old Centreville Rd	0.33	NA					29-658 Compton Rd				NA			NA		
							29-858 Old Centreville Rd									
(8360) Flamborough Rd	0.44	1600	R				29-8359				NA			NA		04/09/2003
							29-858									
(8361) Compton Heights Circle	0.04	870	R				29-658 Compton Rd				NA			NA		07/30/2001
							Begin Loop									
(8361) Compton Heights Circle	0.05	340	R				29-658 Compton Rd				NA			NA		07/30/2001
							29-8362									
(8361) Compton Heights Circle	0.40	550	R				29-8362				NA			NA		07/30/2001
							End Loop									
(8362) Compton Heights Ct	0.10	170	R				Cul-de-Sac				NA			NA		10/03/2000
							29-8361 Compton Heights Circle									
(8362) Marleigh Lane	0.12	200	R				Cul-de-Sac				NA			NA		10/03/2000
							Cul-de-Sac									
(8363) Marleigh Ct	0.05	90	R				29-8362				NA			NA		07/30/2001
							Cul-de-Sac									
(8364) Noble Rock Ct	0.08	190	R				Cul-de-Sac				NA			NA		07/30/2001
							29-8062 Noble Rock Lane									
(8364) Noble Rock Ct	0.07	120	R				Cul-de-Sac				NA			NA		07/30/2001
							Cul-de-Sac									
(8365) Laurel Rock Dr	0.23	1100	R				29-8366; 29-836				NA			NA		08/06/2001
							29-8079 Rock Crystal Dr									
(8365) Laurel Rock Dr	0.15	1000	R				29-8079 Rock Crystal Dr				NA			NA		08/06/2001
							29-659 Union Mill Rd									
(8366) Laurel Rock Ct	0.23	350	R				Cul-de-Sac				NA			NA		08/06/2001
							29-8367; 29-8369									
(8367) Rock Brook Dr	0.06	160	R				29-658 Compton Rd				NA			NA		05/13/2003
							29-7997; 29-7998									
(8367) Rock Brook Dr	0.14	1300	R				29-7997; 29-7998				NA			NA		08/06/2001
							29-8368 Rock Still Ct									
(8367) Rock Brook Dr	0.07	720	R				29-8368 Rock Still Ct				NA			NA		08/06/2001
							29-8366; 29-8369									
(8368) Rock Still Ct	0.05	110	R				29-8367 Rock Brook Dr				NA			NA		08/06/2001
							Cul-de-Sac									

Virginia Department of Transportation
Traffic Engineering Division
2011
Annual Average Daily Traffic Volume Estimates By Section of Route
Fairfax Maintenance Area

Route	Length	AADT	QA	4Tire	Bus	-----Truck-----				QC	K Factor	QK	Dir Factor	AAWDT	QW	Year
						2Axle	3+Axle	1Trail	2Trail							
Fairfax County																
(8369) Rock Fall Ct	0.15	240	R			From: 29-8366; 29-8367 To: Cul-de-Sac					NA			NA		08/06/2001
(8370) Lewis Knolls Dr	0.15	480	R			From: 29-674 Hunter Mill Rd To: 29-8371 Remington Rd					NA			NA		06/28/2005
(8371) Remington Rd	0.18	570	R			From: Dead End To: 29-8372 Greenwood Pl					NA			NA		06/18/2002
(8372) Greenwood Pl	0.09	NA				From: Cul-de-Sac To: 29-8371 Remington Rd					NA			NA		
(8372) Greenwood Pl	0.13	240	R			From: 29-8371 Remington Rd To: Cul-de-Sac					NA			NA		06/18/2002
(8373) Castlewood Lane	0.07	110	R			From: 29-784 To: Cul-de-Sac					NA			NA		1997
(8374) Welbourne Ct	0.07	300	R			From: Cul-de-Sac To: 29-784					NA			NA		05/07/2002
(8374) Welbourne Ct	0.04	180	R			From: 29-784 To: 29-8375 Rutherford Ct					NA			NA		1997
(8374) Welbourne Ct	0.07	60	R			From: 29-8375 Rutherford Ct To: Cul-de-Sac					NA			NA		1997
(8375) Rutherford Ct	0.06	60	R			From: 29-8374 Welbourne Ct To: Cul-de-Sac					NA			NA		1997
(8376) Cedar Lakes Dr	0.20	1800	R			From: Cul-de-Sac To: 29-608 West Ox Rd					NA			NA		05/13/2003
(8377) Dara Lane	0.11	NA				From: Dead End To: 29-676 Towlston Rd					NA			NA		
(8378) Rainbow Rd	0.07	190	R			From: 29-851 Horse Shoe Dr To: Cul-de-Sac					NA			NA		05/06/2002
(8379) Gables Lane	0.14	370	R			From: 29-851 Horse Shoe Dr To: Cul-de-Sac					NA			NA		05/07/2002
(8380) Scotsmore Way	0.55	NA				From: 29-6651 Kinross Cir To: Cul-de-Sac					NA			NA		
(8381) Glen Taylor Lane	0.63	160	R			From: Cul-de-Sac To: 29-8386 Mother Well Ct					NA			NA		1996
(8382) Cobra Dr	0.07	90	R			From: Cul-de-Sac To: 29-6651 Kinross Cir					NA			NA		1996
(8382) Cobra Dr	0.06	120	R			From: 29-6651 Kinross Cir To: 29-8292 Elliott An Ct					NA			NA		1996
(8382) Cobra Dr	0.13	3400	R			From: 29-8292 Elliott An Ct To: 29-8294 Amy Way					NA			NA		06/28/2005
(8382) Cobra Dr	0.14	2200	R			From: 29-8294 Amy Way To: 29-668 McLearn Rd					NA			NA		06/28/2005

Virginia Department of Transportation
Traffic Engineering Division
2011
Annual Average Daily Traffic Volume Estimates By Section of Route
Fairfax Maintenance Area

Route	Length	AADT	QA	4Tire	Bus	-----Truck-----				QC	K Factor	QK	Dir Factor	AAWDT	QW	Year
						2Axle	3+Axle	1Trail	2Trail							
Fairfax County																
(8383) Hughsmith Way	0.07	200	R			From: 29-6651 Kinross Cir					NA			NA		1996
						To: 29-8384 Hughsmith Ct										
(8384) Hughsmith Ct	0.05	90	R			From: Cul-de-Sac					NA			NA		1996
						To: 29-8383 Hughsmith Way										
(8384) Hughsmith Ct	0.06	100	R			From: Cul-de-Sac					NA			NA		1995
						To: Cul-de-Sac										
(8385) Caroline Ct	0.20	230	R			From: Cul-de-Sac					NA			NA		1996
						To: 29-8380 Scotsmore Way										
(8386) Mother Well Ct	0.20	990	R			From: Cul-de-Sac					NA			NA		05/14/2002
						To: 29-8381 Glen Taylor Lane										
(8386) Mother Well Ct	0.17	NA				From: Cul-de-Sac					NA			NA		
						To: Cul-de-Sac										
(8387) Rustic Rail Lane	0.13	600	R			From: 29-3891 Oak Valley Dr					NA			NA		05/06/2002
						To: Cul-de-Sac										
(8388) Doveton Circle	0.08	230	R			From: Cul-de-Sac					NA			NA		05/06/2002
						To: 29-851 Horse Shoe Dr										
(8389) Ashgrove Plantation Circle	0.12	150	R			From: Dead End					NA			NA		05/13/2002
						To: 29-851 Horse Shoe Dr										
(8390) Metrotech Dr	0.47	270	R			From: 29-657 Centreville Rd					NA			NA		05/02/2002
						To: End State Maintenance										
(8391) Timmark Ct	0.07	170	R			From: Cul-de-Sac					NA			NA		1996
						To: 29-3891 Oak Valley Dr										
(8392) Colts Brook Dr	0.10	1400	R			From: 29-665 Fox Mill Rd					NA			NA		06/28/2005
						To: 29-8394 Old Club Lane										
(8392) Colts Brook Dr	0.09	1200	R			From: 29-6373 Thunder Chase Dr					NA			NA		06/28/2005
						To: 29-8393 Tournament Dr										
(8392) Colts Brook Dr	0.05	1400	R			From: Cul-de-Sac					NA			NA		06/28/2005
						To: 29-5320 Sunrise Valley Dr										
(8393) Tournament Dr	0.26	NA				From: Cul-de-Sac					NA			NA		
						To: 29-8392 Colts Brook Dr										
(8394) Old Club Lane	0.04	NA				From: 29-8392 Colts Brook Dr					NA			NA		
						To: Cul-de-Sac										
(8395) Mason Mill Ct	0.11	NA				From: Cul-de-Sac					NA			NA		
						To: 29-6251 Powells Tavern Pl										
(8395) Mason Mill Ct	0.06	530	R			From: 29-8396 Cross Hollow Ct					NA			NA		07/18/2005
						To: 29-8397 Browns Mill Ct										
(8395) Mason Mill Ct	0.24	960	R			From: 29-8397 Browns Mill Ct					NA			NA		06/28/2005

Virginia Department of Transportation
Traffic Engineering Division
2011
Annual Average Daily Traffic Volume Estimates By Section of Route
Fairfax Maintenance Area

Route	Length	AADT	QA	4Tire	Bus	-----Truck-----				QC	K Factor	QK	Dir Factor	AAWDT	QW	Year
						2Axle	3+Axle	1Trail	2Trail							
Fairfax County																
(8396) Cross Hollow Ct	0.07	110	R								NA		NA			1996
(8397) Browns Mill Ct	0.07	80	R								NA		NA			1996
(8397) Browns Mill Ct	0.12	270	R								NA		NA			07/18/2005
(8397) Browns Mill Ct	0.06	240	R								NA		NA			05/02/2002
(8398) Sherlin Lane	0.27	200	R								NA		NA			05/02/2002
(8398) Sherlin Lane	0.17	NA									NA		NA			
(8399) Branton Lane	0.16	49	R								NA		NA			05/02/2002
(8400)	0.18	NA									NA		NA			
(8400) Woodfield Estates Dr	0.09	NA									NA		NA			
(8401) Curtice Farm Dr	0.08	240	R								NA		NA			05/06/2002
(8402) Powdermill Lane	0.18	350	R								NA		NA			05/02/2002
(8403) Gold Dust Ct	0.03	NA									NA		NA			
(8404) Rolling Spring Ct	0.10	NA									NA		NA			
(8405) Yellow Poplar Dr	0.16	460	R								NA		NA			05/05/2003
(8406) Juglan Ct	0.06	90	R								NA		NA			05/05/2003
(8407) Claybank Lane	0.06	120	R								NA		NA			05/05/2003
(8409) Backlick Woods Ct	0.09	110	R								NA		NA			05/12/2003
(8410) Park Meadow Dr	0.60	NA									NA		NA			
(8411) Newbrook Dr	0.73	NA									NA		NA			
(8412) Hartwood Lane	0.08	1100	R								NA		NA			04/02/2003

Virginia Department of Transportation
Traffic Engineering Division
2011
Annual Average Daily Traffic Volume Estimates By Section of Route
Fairfax Maintenance Area

Route	Length	AADT	QA	4Tire	Bus	-----Truck-----				QC	K Factor	QK	Dir Factor	AAWDT	QW	Year
						2Axle	3+Axle	1Trail	2Trail							
Fairfax County																
(8412) Hartwood Lane	0.15	920	R			From: 29-8413 Stone Chase Way					NA			NA		04/02/2003
(8412) Hartwood Lane	0.20	130	R			To: 29-8414 Hart Forest Dr					NA			NA		04/02/2003
						From: Cul-de-Sac										
(8413) Stone Chase Way	0.10	120	R			To: Cul-de-Sac					NA			NA		04/02/2003
(8413) Stone Chase Way	0.15	110	R			From: 29-8412 Hartwood Lane					NA			NA		04/02/2003
						To: Cul-de-Sac										
(8414) Hart Forest Dr	0.07	100	R			From: Cul-de-Sac					NA			NA		04/02/2003
(8414) Hart Forest Dr	0.16	1100	R			To: 29-8412 Hartwood Lane					NA			NA		04/02/2003
						From: 29-8617 Bay Valley Lane										
(8415) Hartwood Ct	0.13	190	R			To: 29-8412 Hartwood Lane					NA			NA		04/02/2003
						From: Cul-de-Sac										
(8416) Picket Oaks Rd	0.47	640	R			To: Cul-de-Sac					NA			NA		04/02/2003
						From: 29-10043										
(8417) Guard Mount Ct	0.11	120	R			To: Cul-de-Sac					NA			NA		04/02/2003
						From: 29-8416 Picket Oaks Rd										
(8418) Blue Gray Lane	0.16	1500	R			To: 29-7784					NA			NA		04/02/2003
						From: Cul-de-Sac										
(8419) Belle Haven Meadows Ct	0.03	NA				To: Cul-de-Sac					NA			NA		
(8419) Belle Haven Meadows Ct	0.05	120	R			From: 29-1677 Hampton Rd					NA			NA		06/02/2003
						To: Cul-de-Sac										
(8420) View Lane	0.29	2100	R			From: 29-8424					NA			NA		05/20/2003
						To: 29-613 Beulah St										
(8421) Morning Glen Lane	0.13	290	N			From: Cul-de-Sac					NA			NA		05/20/2003
(8421) Morning Glen Lane	0.09	290	R			To: 29-8420 View Lane					NA			NA		05/20/2003
						From: Cul-de-Sac										
(8422) Old Coach Ct	0.06	130	R			To: Cul-de-Sac					NA			NA		05/20/2003
						From: 29-8421										
(8423) Bold Lion Lane	0.13	350	R			To: Cul-de-Sac					NA			NA		05/20/2003
						From: 29-8420 View Lane										
(8424) Morning View Lane	1.08	3700	G			To: Cul-de-Sac					NA		3700	G	2011	
						From: 29-613 Beulah St										
(8425) Thomas Grant Dr	0.26	290	R			To: Cul-de-Sac					NA			NA		05/20/2003
						From: 29-8424 Morning View Lane										
(8426) John Thomas Dr	0.20	590	R			To: Cul-de-Sac					NA			NA		05/20/2003
						From: 29-8424										

Virginia Department of Transportation
Traffic Engineering Division
2011
Annual Average Daily Traffic Volume Estimates By Section of Route
Fairfax Maintenance Area

Route	Length	AADT	QA	4Tire	Bus	-----Truck-----				QC	K Factor	QK	Dir Factor	AAWDT	QW	Year
						2Axle	3+Axle	1Trail	2Trail							
Fairfax County																
(8427) Patrician Woods Ct	0.14	NA					From: 29-674 Springvale Rd					NA				NA
							To: Dead End									
(8428) Chamberlain Dr	0.14	NA					From: Dead End					NA				NA
							To: 29-674 Hunter Mill Rd									
(8429) Chamberlain Woods Way	0.12	NA					From: Cul-de-Sac					NA				NA
							To: 29-8428 Chamberlain Dr									
(8430) Morning Ride Circle	0.52	1200		R			From: Begin Loop					NA				05/20/2003
							To: 29-8424									
(8431) Old Marsh Lane	0.08	190		R			From: 29-8430 Morning Ride Circle					NA				05/20/2003
							To: Cul-de-Sac									
(8432) Old Parsonage Ct	0.06	330		R			From: Cul-de-Sac					NA				05/20/2003
							To: 29-8430 Morning Ride Circle									
(8433) Morning Ride Ct	0.08	270		R			From: 29-8430 Morning Ride Circle					NA				05/20/2003
							To: Cul-de-Sac									
(8434) Ashby Manor Pl	0.09	90		R			From: 29-611 Telegraph Rd					NA				05/19/2003
							To: Cul-de-Sac									
(8435) Chadsworth Ct	0.17	NA					From: 29-684 Spring Hill Rd					NA				NA
							To: Cul-de-Sac									
(8436) Justin Rd	0.13	130		R			From: 29-8438 Old Vernon Ct					NA				05/21/2003
							To: 29-10114									
(8437) Purks Ct	0.11	150		R			From: Cul-de-Sac					NA				05/21/2003
							To: 29-8436 Justin Rd									
(8438) Old Vernon Ct	0.20	250		R			From: Cul-de-Sac					NA				05/21/2003
							To: 29-623 Old Mt Vernon Rd									
(8439) Mission Ct	0.18	210		R			From: 29-611 Telegraph Rd					NA				05/19/2003
							To: Cul-de-Sac									
(8440) Donegal Lane	0.41	NA					From: Cul-de-Sac					NA				NA
							To: 29-638 Rolling Rd									
(8441) Water Pointe Lane	0.32	NA					From: 29-8682 Round Pebble Lane					NA				NA
							To: Cul-de-Sac									
(8442) Ballyshannon Ct	0.10	120		R			From: 29-8440					NA				05/19/2003
							To: Cul-de-Sac									
(8443) Mullingar Ct	0.06	110		R			From: Cul-de-Sac					NA				05/19/2003
							To: 29-8440									
(8444) Water Pointe Circle	0.05	NA					From: 29-8441 Water Pointe Lane					NA				NA
							To: Cul-de-Sac									
(8445) Anderson Lane	0.15	NA					From: US 1 Richmond Hwy					NA				NA
							To: Cul-de-Sac									

Virginia Department of Transportation
Traffic Engineering Division
2011
Annual Average Daily Traffic Volume Estimates By Section of Route
Fairfax Maintenance Area

Route	Length	AADT	QA	4Tire	Bus	-----Truck-----				QC	K Factor	QK	Dir Factor	AAWDT	QW	Year
						2Axle	3+Axle	1Trail	2Trail							
Fairfax County																
(8446) Seatrend Way	0.34	NA									NA			NA		
						From: End State Maintenance										
						To: 29-644 Franconia Rd										
(8446) Willowfield Way	0.34	3000	R								NA			NA		05/12/2003
						From: 29-4105 Meriwether Lane										
(8446)	0.14	NA									NA			NA		
						To: Cul-de-Sac										
						From: 29-6235 Riva Ridge Dr										
(8447) Timbercreek Trail	0.18	NA									NA			NA		
						To: Cul-de-Sac										
						From: 29-782 Westchester St										
(8448) Barbmor Ct	0.24	340	R								NA			NA		05/19/2003
						To: Cul-de-Sac										
						From: 29-4009 Wherside St										
(8449) Wherside St	0.08	4500	R								NA			NA		07/10/2001
						To: 29-611 Telegraph Rd										
						From: 29-612 Colchester Rd										
(8450) Fairfax Hunt Rd	0.44	650	R								NA			NA		07/10/2001
						To: Cul-de-Sac										
						From: 29-8450 Fairfax Hunt Rd										
(8451) Stallion Chase Ct	0.07	70	R								NA			NA		09/18/2000
						To: Cul-de-Sac										
						From: 29-8450 Fairfax Hunt Rd										
(8452) Saddle Horse Pl	0.06	60	R								NA			NA		07/10/2001
						To: Cul-de-Sac										
						From: Cul-de-Sac										
(8453) Fox Run	0.09	80	R								NA			NA		09/18/2000
						To: 29-8450 Fairfax Hunt Rd										
(8453) Fox Run	0.12	140	R								NA			NA		08/27/2001
						To: 29-8454 Fox Hunter Pl										
(8453) Fox Run	0.09	70	R								NA			NA		09/18/2000
						To: Cul-de-Sac										
						From: 29-8453 Fox Run										
(8454) Fox Hunter Pl	0.06	70	R								NA			NA		08/27/2001
						To: Cul-de-Sac										
						From: 29-8456 Blue Topaz Lane										
(8455) Goolsby Way	0.13	NA									NA			NA		
						To: Dead End										
						From: Dead End										
(8456) Blue Topaz Lane	0.42	NA									NA			NA		
						To: 29-620 Braddock Rd										
						From: 29-8460 Stonecroft Blvd										
(8457) Willard Rd	0.68	12000	G	97%	1%	1%	0%	1%	0%	F	0.093	F	0.568	13000	G	2011
						To: 29-661 Lee Rd										
(8457) Willard Rd	0.29	29000	G	97%	1%	1%	0%	1%	0%	C	0.120	F	0.518	32000	G	2011
						To: SR 28 Sully Rd; 29-6215										
						From: 29-8457 Willard Rd										
(8458) Singer Ct	0.08	1300	R								NA			NA		04/02/2003
						To: Cul-de-Sac										
						From: 29-8457 Willard Rd										
(8459) Southgate Pl	0.08	1700	R								NA			NA		04/02/2003
						To: Cul-de-Sac										
						From: Dead End										
(8460) Stonecroft Blvd	0.11	NA									NA			NA		
						To: 29-662 Westfields Blvd										

Virginia Department of Transportation
Traffic Engineering Division
2011
Annual Average Daily Traffic Volume Estimates By Section of Route
Fairfax Maintenance Area

Route	Length	AADT	QA	4Tire	Bus	-----Truck-----				QC	K Factor	QK	Dir Factor	AAWDT	QW	Year
						2Axle	3+Axle	1Trail	2Trail							
Fairfax County																
(8460) Stonecroft Blvd	1.28	26000	G	98%	0%	0%	1%	1%	0%	C	0.105	F	0.854	24000	G	2011
(8460) Stonecroft Blvd	1.11	13000	G	98%	0%	0%	1%	1%	0%	F	0.109	F	0.512	12000	G	2011
(8461) Conference Center Dr	2.24	6100	R								NA			NA		08/02/2001
(8462) Parkstone Dr	0.25	1300	R								NA			NA		08/02/2001
(8463) High Grove Hills Lane	0.06	260	R								NA			NA		04/14/2003
(8463) High Grove Hills Lane	0.08	70	R								NA			NA		04/14/2003
(8464) Elliston Ct	0.05	60	R								NA			NA		04/14/2003
(8465) Fox Meadow Ct	0.08	50	R								NA			NA		04/14/2003
(8466) British Manor Ct	0.12	120	R								NA			NA		04/14/2003
(8467) Heathrow Lane	0.16	NA									NA			NA		
(8467) Heathrow Lane	0.10	420	R								NA			NA		04/14/2003
(8467) Heathrow Lane	0.06	60	R								NA			NA		04/14/2003
(8468) Highbourne Lane	0.06	260	R								NA			NA		04/14/2003
(8468) Highbourne Lane	0.15	170	R								NA			NA		04/14/2003
(8469) Portage Pl	0.09	80	R								NA			NA		04/14/2003
(8469) Portage Pl	0.07	90	R								NA			NA		04/14/2003
(8470) Country Ridge Lane	0.21	120	R								NA			NA		1997
(8471) Blair Ridge Rd	0.06	NA									NA			NA		
(8471) Blair Ridge Rd	0.19	550	R								NA			NA		05/15/2002
(8472) Ridgewell Ct	0.07	40	R								NA			NA		1997

Virginia Department of Transportation
Traffic Engineering Division
2011
Annual Average Daily Traffic Volume Estimates By Section of Route
Fairfax Maintenance Area

Route	Length	AADT	QA	4Tire	Bus	-----Truck-----				QC	K Factor	QK	Dir Factor	AAWDT	QW	Year
						2Axle	3+Axle	1Trail	2Trail							
Fairfax County																
(8473) Ladues End Lane	0.31	NA					From: 29-7100 Fairfax County Pkwy					NA		NA		
							To: Dead End									
(8474)	0.18	NA					From: 29-610 Wolf Run Shoals Rd					NA		NA		
							To: Dead End									
(8475) Little Ox Rd	1.56	NA					From: SR 123 Ox Rd					NA		NA		
							To: Cul-de-Sac									
(8476) Hamlet Hill Ct	0.09	120		R			From: Cul-de-Sac					NA		NA	08/06/2001	
							To: 29-8487 Hamlet Hill Way									
(8477) Ashleigh Ct	0.09	110		R			From: 29-7886 Ashleigh Rd					NA		NA	08/06/2001	
							To: Cul-de-Sac									
(8478) Heatherford Pl	0.13	380		R			From: 29-7886 W; Ashleigh Rd					NA		NA	08/07/2001	
							To: 29-8479 Heatherford Ct									
(8478) Heatherford Pl	0.14	420		R			From: 29-7886 E; Ashleigh Rd					NA		NA	08/07/2001	
							To: 29-8478 Heatherford Pl									
(8479) Heatherford Ct	0.07	100		R			From: Cul-de-Sac					NA		NA	08/06/2001	
							To: Cul-de-Sac									
(8480) Chalkstone Way	0.18	230		R			From: 29-7888 Hampton Forest Ct					NA		NA	08/07/2001	
							To: 29-7886 Ashleigh Rd									
(8481) Chalkstone Ct	0.06	110		R			From: Cul-de-Sac					NA		NA	08/07/2001	
							To: 29-8480 Chalkstone Way									
(8482) Ashton Oaks Dr	0.23	460		R			From: 29-7885 Hampton Forest Way					NA		NA	08/07/2001	
							To: 29-7886 Ashleigh Rd									
(8483) Brandermill Ct	0.07	90		R			From: Cul-de-Sac					NA		NA	08/06/2001	
							To: 29-7885 Hampton Forest Way									
(8484) Ashton Oaks Ct	0.10	110		R			From: Cul-de-Sac					NA		NA	08/06/2001	
							To: 29-8482 Ashton Oaks Dr									
(8485) Honey Brook Ct	0.06	80		R			From: 29-8482 Ashton Oaks Dr					NA		NA	08/06/2001	
							To: Cul-de-Sac									
(8487) Hamlet Hill Way	0.06	440		R			From: 29-7886 Ashleigh Rd					NA		NA	08/07/2001	
							To: 29-8476 Hamlet Hill Ct									
(8487) Hamlet Hill Way	0.05	90		R			From: Cul-de-Sac					NA		NA	08/06/2001	
							To: Cul-de-Sac									
(8488) Kentstone Way	0.07	860		R			From: 29-7886 Ashleigh Rd					NA		NA	08/07/2001	
							To: 29-7886 Ashleigh Rd									
(8489) Chestermill Dr	0.22	300		R			From: Cul-de-Sac					NA		NA	08/06/2001	
							To: 29-7885 Hampton Forest Way									
(8489) Chestermill Ct	0.06	NA					From: Cul-de-Sac					NA		NA		
							To: Cul-de-Sac									

Virginia Department of Transportation
Traffic Engineering Division
2011
Annual Average Daily Traffic Volume Estimates By Section of Route
Fairfax Maintenance Area

Route	Length	AADT	QA	4Tire	Bus	-----Truck-----				QC	K Factor	QK	Dir Factor	AAWDT	QW	Year
						2Axle	3+Axle	1Trail	2Trail							
Fairfax County																
(8490) Braddock Farms Way	0.18	460	R									NA		NA		08/08/2001
(8491) Braddock Farms Ct	0.13	110	R									NA		NA		08/06/2001
(8492) Old Plains Rd	0.10	500	R									NA		NA		05/15/2002
(8493) Freehill Lane	0.25	410	R									NA		NA		05/15/2002
(8494) Plow Ct	0.07	130	R									NA		NA		08/06/2001
(8495) Anvil Ct	0.14	190	R									NA		NA		08/06/2001
(8496) Lake Normandy Ct	0.13	200	R									NA		NA		08/06/2001
(8497) Lake Normandy Lane	0.28	1200	R									NA		NA		08/07/2001
(8498) Harrow Lane	0.21	290	R									NA		NA		08/06/2001
(8499) Tractor Lane	0.37	710	R									NA		NA		08/07/2001
(8500) Landmark Mews Dr	0.08	NA										NA		NA		
(8501) Stephanie Marie Dr	0.08	210	R									NA		NA		05/14/2002
(8502) Fountain Dr	0.42	6400	R									NA		NA		03/09/2009
(8503) Aldbury Ct	0.07	NA										NA		NA		
(8504)	0.09	NA										NA		NA		
(8505) Holly Bush Way	0.09	500	R									NA		NA		06/18/2002
(8506) Holly Manor Dr	0.39	160	R									NA		NA		06/18/2002
(8507) Bent Oak Ct	0.06	NA										NA		NA		
(8508) Upland Woods Dr	0.07	80	R									NA		NA		05/19/2003

Virginia Department of Transportation
Traffic Engineering Division
2011
Annual Average Daily Traffic Volume Estimates By Section of Route
Fairfax Maintenance Area

Route	Length	AADT	QA	4Tire	Bus	-----Truck-----				QC	K Factor	QK	Dir Factor	AAWDT	QW	Year
						2Axle	3+Axle	1Trail	2Trail							
Fairfax County																
(8509) Outpost Ct	0.15	NA					From: 29-8416 Picket Oaks Rd				NA			NA		
							To: Cul-de-Sac									
(8510) Tiffin Ct	0.05	30	R				From: Cul-de-Sac				NA			NA		09/07/2001
							To: SR 123 Ox Rd									
(8511) Averett Dr	0.18	90	R				From: Cul-de-Sac				NA			NA		09/07/2001
							To: SR 123 Ox Rd									
(8512) Oak Chase Circle	0.72	290	R				From: Dead End				NA			NA		04/23/2003
							To: 29-8516 Cross Oaks Lane									
(8512) Oak Chase Circle	0.09	590	R				From: 29-8516 Cross Oaks Lane				NA			NA		04/23/2003
							To: 29-8515 Oak Chase Ct									
(8512) Oak Chase Circle	0.05	720	R				From: 29-8515 Oak Chase Ct				NA			NA		04/23/2003
							To: 29-8514 Forest Shadow Way									
(8512) Oak Chase Circle	0.07	840	R				From: 29-8514 Forest Shadow Way				NA			NA		04/23/2003
							To: 29-8513 Autumn Oak Ct									
(8512) Oak Chase Circle	0.05	1600	R				From: 29-8513 Autumn Oak Ct				NA			NA		04/23/2003
							To: 29-600 Silverbrook Rd									
(8513) Autumn Oak Ct	0.10	120	R				From: 29-8512 Oak Chase Circle				NA			NA		04/23/2003
							To: Cul-de-Sac									
(8514) Forest Shadow Way	0.07	90	R				From: 29-8512 Oak Chase Circle				NA			NA		04/23/2003
							To: Cul-de-Sac									
(8515) Oak Chase Ct	0.08	120	R				From: Cul-de-Sac				NA			NA		04/23/2003
							To: 29-8512 Oak Chase Circle									
(8516) Cross Oaks Lane	0.24	400	R				From: Cul-de-Sac				NA			NA		04/23/2003
							To: 29-8512 Oak Chase Circle									
(8517) Cross Oaks Ct	0.10	90	R				From: Cul-de-Sac				NA			NA		04/23/2003
							To: 29-8516 Cross Oaks Lane									
(8518) Oak Brook Lane	0.17	270	R				From: Cul-de-Sac				NA			NA		04/23/2003
							To: 29-8512 Oak Chase Circle									
(8519) White Willow Ct	0.16	340	R				From: Cul-de-Sac				NA			NA		05/14/2003
							To: 29-8525									
(8520) Spout Lane	0.10	100	R				From: Cul-de-Sac				NA			NA		11/07/2001
							To: 29-5878 Brimstone Lane									
(8521) Old Stone Fence Rd	0.13	20	R				From: Cul-de-Sac				NA			NA		11/07/2001
							To: 29-5878 Brimstone Lane									
(8521) Old Stone Fence Rd	0.05	160	R				From: 29-5878 Brimstone Lane				NA			NA		11/07/2001
							To: Dead End									
(8522) Cumbertree Ct	0.06	110	R				From: Cul-de-Sac				NA			NA		05/01/2003
							To: 29-8525									
(8523) Royal Azalea Ct	0.07	150	R				From: Cul-de-Sac				NA			NA		12/03/2001
							To: 29-6296 Peoria Ct									

Virginia Department of Transportation
Traffic Engineering Division
2011
Annual Average Daily Traffic Volume Estimates By Section of Route
Fairfax Maintenance Area

Route	Length	AADT	QA	4Tire	Bus	-----Truck-----				QC	K Factor	QK	Dir Factor	AAWDT	QW	Year
						2Axle	3+Axle	1Trail	2Trail							
Fairfax County																
(8524) Mountain Ash Way	0.10	170	R			From: Cul-de-Sac To: 29-6291; 29-8525					NA			NA		05/01/2003
(8525) Mountain Ash Dr	0.38	600	R			From: 29-6291 Seabrook Lane To: 29-636 Hooes Rd					NA			NA		05/01/2003
(8526) Blue Spring Dr	0.17	3100	R			From: 29-609 Pleasant Valley Rd To: Loudoun County Line					NA			NA		1995
(8527) Lafayette Center Dr	0.24	1100	R			From: 29-609 Pleasant Valley Rd To: 29-8529 E; Technology Ct					NA			NA		04/12/2003
(8527) Lafayette Center Dr	0.15	910	R			From: 29-8528 MID					NA			NA		04/17/2003
(8527) Lafayette Center Dr	0.13	2100	R			From: 29-609 N; Pleasant Valley Rd					NA			NA		04/17/2003
(8527) Lafayette Center Dr	0.50	250	R			From: End Loop To: 29-8527 MID					NA			NA		04/17/2003
(8528) Enterprise Ct	0.07	1300	R			From: Cul-de-Sac To: Cul-de-Sac					NA			NA		04/14/2003
(8529) Technology Ct	0.08	320	R			From: Cul-de-Sac To: 29-8527 E; Lafayette Center Dr					NA			NA		04/17/2003
(8530) Stone Mountain Ct	0.14	200	R			From: Cul-de-Sac To: 29-6251					NA			NA		1996
(8531) Terrymill Dr	0.43	660	R			From: 29-7834 Rock Ridge Rd To: 29-6251					NA			NA		07/14/2005
(8533) Hawks Nest Ct	0.06	100	R			From: Cul-de-Sac To: 29-7834 Rock Ridge Rd					NA			NA		1996
(8534) Fishers Mill Ct	0.09	150	R			From: Cul-de-Sac To: 29-8531 Terrymill Dr					NA			NA		1996
(8535) Rock Ridge Ct	0.11	140	R			From: 29-7834 Rock Ridge Rd To: Cul-de-Sac					NA			NA		1996
(8536) Iron Forge Rd	0.08	1700	R			From: 29-666 Monroe St To: 29-8537 Farmsted Ct					NA			NA		1997
(8536) Iron Forge Rd	0.03	2100	R			From: 29-8538 Anvil Pl					NA			NA		08/02/2005
(8536) Iron Forge Rd	0.20	1400	R			From: 29-8539 Weather Vane Way					NA			NA		08/02/2005
(8536) Iron Forge Rd	0.05	900	R			From: 29-8540 Weathered Oak Ct					NA			NA		08/02/2005
(8536) Iron Forge Rd	0.05	680	R			From: 29-8541 Stable Brook Way					NA			NA		08/02/2005
(8537) Farmsted Ct	0.11	210	R			From: Cul-de-Sac To: Cul-de-Sac					NA			NA		1997
(8537) Farmsted Ct	0.11	210	R			From: Cul-de-Sac To: 29-8536 Iron Forge Rd					NA			NA		1997

Virginia Department of Transportation
Traffic Engineering Division
2011
Annual Average Daily Traffic Volume Estimates By Section of Route
Fairfax Maintenance Area

Route	Length	AADT	QA	4Tire	Bus	-----Truck-----				QC	K Factor	QK	Dir Factor	AAWDT	QW	Year
						2Axle	3+Axle	1Trail	2Trail							
Fairfax County																
(8538) Anvil Pl	0.09	100	R				29-8536 Iron Forge Rd				NA			NA		1997
							Cul-de-Sac									
(8539) Weather Vane Way	0.09	120	R				29-8536 Iron Forge Rd				NA			NA		1997
							Cul-de-Sac									
(8540) Weathered Oak Ct	0.08	120	R				29-8536 Iron Forge Rd				NA			NA		1997
							Cul-de-Sac									
(8541) Stable Brook Way	0.09	130	R				Cul-de-Sac				NA			NA		1997
							29-8542 Silver Spur Ct									
(8541) Stable Brook Way	0.10	380	R				29-8536 Iron Forge Rd				NA			NA		1997
							Cul-de-Sac									
(8542) Silver Spur Ct	0.08	120	R				29-8541 Stable Brook Way				NA			NA		1997
							Cul-de-Sac									
(8543) Curved Iron Rd	0.11	400	R				Cul-de-Sac				NA			NA		04/29/2002
							29-8546 Halterbreak Ct									
(8543) Curved Iron Rd	0.05	300	R				Cul-de-Sac				NA			NA		04/29/2002
							29-8536 Iron Forge Rd									
(8543) Curved Iron Rd	0.09	200	R				Cul-de-Sac				NA			NA		04/29/2002
							29-8544 Barnside Ct									
(8543) Curved Iron Rd	0.05	180	R				Cul-de-Sac				NA			NA		1997
							29-8545 Branding Iron Ct									
(8543) Curved Iron Rd	0.05	120	R				Cul-de-Sac				NA			NA		1997
							29-8711 Monroe Manor Dr									
(8544) Barnside Ct	0.05	50	R				29-8543 Curved Iron Rd				NA			NA		1997
							Cul-de-Sac									
(8545) Branding Iron Ct	0.09	120	R				Cul-de-Sac				NA			NA		1997
							29-8543 Curved Iron Rd									
(8546) Halterbreak Ct	0.12	200	R				29-8543 Curved Iron Rd				NA			NA		04/28/2002
							Cul-de-Sac									
(8547) Pleasantree Ct	0.14	400	R				29-8195 Saffron Dr				NA			NA		04/29/2002
							Cul-de-Sac									
(8548) Ashburton Manor Dr	0.24	1200	R				Cul-de-Sac				NA			NA		04/29/2002
							29-608 West Ox Rd									
(8549) Forestville Meadows Dr	0.08	70	R				Cul-de-Sac				NA			NA		04/15/2002
							29-5660 Cavalcade St									
(8549) Forestville Meadows Dr	0.24	200	R				Cul-de-Sac				NA			NA		09/19/2005
							29-5663									
(8549) Forestville Meadows Dr	0.20	40	R				Cul-de-Sac				NA			NA		1996
							Cul-de-Sac									
(8550) Surrey House Way	0.69	1200	R				29-609 Pleasant Valley Rd				NA			NA		04/17/2003
							End Loop									

Virginia Department of Transportation
Traffic Engineering Division
2011
Annual Average Daily Traffic Volume Estimates By Section of Route
Fairfax Maintenance Area

Route	Length	AADT	QA	4Tire	Bus	-----Truck-----				QC	K Factor	QK	Dir Factor	AAWDT	QW	Year
						2Axle	3+Axle	1Trail	2Trail							
Fairfax County																
(8551) Sherman Oaks Ct	0.07	NA					From: 29-832 Powell Rd					NA		NA		
							To: Cul-de-Sac									
(8552) Smithhaven Pl	0.15	620	R				From: 29-609 Pleasant Valley Rd					NA		NA		04/15/2003
							To: 29-6202 Hidden Canyon Rd									
(8553) Snowhill Lane	0.28	610	R				From: 29-6202					NA		NA		04/15/2003
							To: Cul-de-Sac									
(8554) Snowhill Ct	0.10	120	R				From: Cul-de-Sac					NA		NA		04/15/2003
							To: 29-8553 Snowhill Lane									
(8555) Point Circle	0.11	90	R				From: Cul-de-Sac					NA		NA		09/18/2000
							To: 29-8550; 29-8556									
(8556) Point Ct	0.07	110	R				From: 29-8550; 29-8555					NA		NA		09/18/2000
							To: Cul-de-Sac									
(8557) Ridgemont Dr	0.14	20	R				From: 29-6202; 29-8566					NA		NA		09/18/2000
							To: Cul-de-Sac									
(8558) Cedarhurst Ct	0.12	120	R				From: 29-6202					NA		NA		09/18/2000
							To: Cul-de-Sac									
(8559) Hanna Ct	0.08	120	R				From: Cul-de-Sac					NA		NA		04/09/2003
							To: 29-8625 Sharpsburg Dr									
(8560) North Slope St	0.27	310	R				From: Cul-de-Sac					NA		NA		08/01/2001
							To: 29-8561 Affinity Ct									
(8560) North Slope St	0.14	1000	R				From: Cul-de-Sac					NA		NA		08/01/2001
							To: Cul-de-Sac									
(8561) Affinity Ct	0.07	160	R				From: 29-8560 North Slope St					NA		NA		07/31/2001
							To: Cul-de-Sac									
(8562) Caliper Ct	0.10	220	R				From: 29-8560 North Slope St					NA		NA		08/01/2001
							To: Cul-de-Sac									
(8563) Gordon Dr	0.05	100	R				From: Cul-de-Sac					NA		NA		08/01/2001
							To: 29-8560 North Slope St									
(8564) Fernbrook Dr	0.22	600	R				From: 29-6935 Northbourne Dr					NA		NA		05/05/2003
							To: 29-1022 Veronica Rd									
(8565) Fernbrook Ct	0.06	70	R				From: Cul-de-Sac					NA		NA		05/05/2003
							To: 29-8564 Fernbrook Dr									
(8566) Martins Hundred Dr	0.20	2600	R				From: 29-609; 29-7372					NA		NA		04/15/2003
							To: 29-6202; 29-8557									
(8567) Waters Creek Dr	0.22	220	R				From: 29-8557 Ridgemont Dr					NA		NA		04/15/2003
							To: Cul-de-Sac									
(8568) Oakengate Way	0.12	300	R				From: 29-6202					NA		NA		06/02/2003
							To: Cul-de-Sac									

Virginia Department of Transportation
 Traffic Engineering Division
 2011
 Annual Average Daily Traffic Volume Estimates By Section of Route
 Fairfax Maintenance Area

Route	Length	AADT	QA	4Tire	Bus	-----Truck-----				QC	K Factor	QK	Dir Factor	AAWDT	QW	Year
						2Axle	3+Axle	1Trail	2Trail							
Fairfax County																
(8569) Ridge Haven Ct	0.10	180	R				From: 29-6202					NA		NA		06/02/2003
							To: Cul-de-Sac									
(8570) Stillfield Pl	0.16	3600	R				From: 29-609 Pleasant Valley Rd					NA		NA		08/01/2001
(8570) Stillfield Pl	0.05	1600	R				From: 29-8572 Stillfield Ct					NA		NA		04/08/2003
(8570) Stillfield Pl	0.04	1400	R				From: 29-8573 Whitechapel Ct					NA		NA		04/08/2003
(8570) Stillfield Pl	0.03	1300	R				From: 29-8571 S; Jordans Journey Dr					NA		NA		04/08/2003
(8570) Stillfield Pl	0.09	1300	R				From: 29-8574 Worth Ct					NA		NA		04/08/2003
(8570) Stillfield Pl	0.16	1000	R				From: 29-8575 Lee Forest Path					NA		NA		04/08/2003
(8570) Stillfield Pl	0.07	950	R				From: 29-8576 Welton Dr					NA		NA		04/08/2003
(8570) Stillfield Pl	0.16	580	R				From: 29-8578 Martins Brandon Way					NA		NA		04/08/2003
(8570) Stillfield Pl	0.47	30	R				From: 29-8579 Farnam Cl					NA		NA		09/27/2000
							To: 29-6202									
(8571) Jordans Journey Dr	0.41	210	R				From: 29-8570 W; Stillfield Pl					NA		NA		09/27/2000
							To: 29-8570 S; Stillfield Pl									
(8572) Stillfield Ct	0.09	60	R				From: 29-8570 Stillfield Pl					NA		NA		09/27/2000
							To: Cul-de-Sac									
(8573) Whitechapel Ct	0.13	90	R				From: Cul-de-Sac					NA		NA		09/27/2000
							To: 29-8570 Stillfield Pl									
(8574) Worth Ct	0.06	70	R				From: Cul-de-Sac					NA		NA		04/08/2003
							To: 29-8570 Stillfield Pl									
(8575) Lee Forest Path	0.14	140	R				From: Cul-de-Sac					NA		NA		04/08/2003
							To: 29-8570 Stillfield Pl					NA		NA		
(8575) Lee Forest Path	0.06	NA					From: Cul-de-Sac					NA		NA		
							To: 29-8570 Stillfield Pl					NA		NA		
(8576) Welton Dr	0.05	240	R				From: 29-8570 Stillfield Pl					NA		NA		04/08/2003
							To: 29-8577 Welton Ct					NA		NA		04/08/2003
(8576) Welton Dr	0.14	170	R				From: Cul-de-Sac					NA		NA		04/08/2003
							To: Cul-de-Sac									
(8577) Welton Ct	0.05	70	R				From: Cul-de-Sac					NA		NA		04/08/2003
							To: 29-8576 Welton Dr									
(8578) Martins Brandon Wy	0.12	170	R				From: 29-8570					NA		NA		04/08/2003
							To: Cul-de-Sac									
(8579) Farnam Cl	0.07	80	R				From: Cul-de-Sac					NA		NA		04/08/2003
							To: 29-8570									

Virginia Department of Transportation
Traffic Engineering Division
2011
Annual Average Daily Traffic Volume Estimates By Section of Route
Fairfax Maintenance Area

Route	Length	AADT	QA	4Tire	Bus	-----Truck-----				QC	K Factor	QK	Dir Factor	AAWDT	QW	Year
						2Axle	3+Axle	1Trail	2Trail							
Fairfax County																
(8580) Meherrin Ct	0.19	160	R								NA			NA		07/19/2000
(8580) Meherrin Dr	0.13	4000	R								NA			NA		07/06/2001
(8580) Meherrin Dr	0.19	1800	R								NA			NA		04/08/2003
(8580) Meherrin Dr	0.53	380	R								NA			NA		04/08/2003
(8581) Twin Creeks Ct	0.13	150	R								NA			NA		07/16/2001
(8582) Gristmill Square Lane	0.31	230	R								NA			NA		10/06/2000
(8583) Gristmill Square Trace	0.13	100	R								NA			NA		10/06/2000
(8584) Colbert Ct	0.12	NA									NA			NA		
(8585) Trillium House Lane	0.30	210	R								NA			NA		10/06/2000
(8586) Flowerdew Hundred Ct	0.11	70	R								NA			NA		10/06/2000
(8587) Flagler Dr	0.14	NA									NA			NA		
(8587) Flagler Dr	0.22	140	R								NA			NA		04/15/2003
(8588) Flagler Ct	0.06	220	R								NA			NA		06/02/2003
(8589) Schoolfield Ct	0.11	460	R								NA			NA		04/15/2003
(8590) Gulliver Rd	0.11	190	R								NA			NA		07/18/2001
(8591) Old Mill Rd	0.51	NA									NA			NA		
(8591) Old Mill Rd	0.07	NA									NA			NA		
(8591) Old Mill Rd	0.11	3300	R								NA			NA		03/16/2009
(8592)	0.30	NA									NA			NA		
(8593) Water Wheel Way	0.03	580	R								NA			NA		04/29/2009

Virginia Department of Transportation
Traffic Engineering Division
2011
Annual Average Daily Traffic Volume Estimates By Section of Route
Fairfax Maintenance Area

Route	Length	AADT	QA	4Tire	Bus	-----Truck-----				QC	K Factor	QK	Dir Factor	AAWDT	QW	Year
						2Axle	3+Axle	1Trail	2Trail							
Fairfax County																
(8594)	0.11	NA					From: 29-8592					NA		NA		
							To: Cul-de-Sac									
(8595)	0.17	NA					From: 29-8594					NA		NA		
							To: Cul-de-Sac									
(8596) Woodgate Manor Circle	0.24	400		R			From: 29-969 S, ODay Dr					NA		NA		05/13/2003
							To: 29-969 N, ODay Dr									
(8597) Sandburg Ct	0.11	NA					From: 29-936 Sandburg St					NA		NA		
							To: Cul-de-Sac									
(8598) Hartlaub Ct	0.05	70		R			From: 29-8587 Flagler Dr					NA		NA		04/15/2003
							To: Cul-de-Sac									
(8599) Lynchburg Ct	0.09	NA					From: Cul-de-Sac					NA		NA		
							To: 29-804 Hunt Rd									
(8600) Henderson Ct	0.19	170		R			From: Cul-de-Sac					NA		NA		06/28/2001
							To: 29-643 Henderson Rd									
(8601) Thomas Ashleigh Lane	0.20	80		R			From: 29-8600 Henderson Ct					NA		NA		06/28/2001
							To: Cul-de-Sac									
(8602) Cardinal Hill Pl	0.17	310		R			From: Cul-de-Sac					NA		NA		05/12/2003
							To: 29-824 Tuttle Rd									
(8603) Rushing Brook Lane	0.08	260		R			From: 29-10600 Hollow Meadow Lane					NA		NA		04/14/2009
							To: 29-8686 Middleton Farm Lane									
(8604) Copper Leaf Way	0.12	480		R			From: Cul-de-Sac					NA		NA		04/21/2003
							To: 29-636 Hoopes Rd									
(8605) Wood Pointe Way	0.23	810		R			From: 29-8607 Silver Pointe Way					NA		NA		04/21/2003
							To: 29-8606 Wood Pointe Ct									
(8605) Wood Pointe Way	0.08	790		R			From: Cul-de-Sac					NA		NA		04/21/2003
							To: 29-8231 Bayberry Ridge Rd									
(8606) Wood Pointe Ct	0.08	NA					From: Cul-de-Sac					NA		NA		
							To: 29-8605 Wood Pointe Way									
(8607) Silver Pointe Way	0.07	520		R			From: 29-8324 Argent Circle					NA		NA		12/19/2001
							To: 29-8605 Wood Pointe Way									
(8607) Silver Pointe Way	0.11	190		R			From: Cul-de-Sac					NA		NA		04/23/2003
							To: Cul-de-Sac									
(8608) Chase Pointe Way	0.07	70		R			From: 29-8336 Cross Chase Circle					NA		NA		04/24/2003
							To: Cul-de-Sac									
(8609) Cross View	0.08	80		R			From: 29-8336 Cross Chase Circle					NA		NA		04/09/2003
							To: Cul-de-Sac									
(8610) Westfax Dr	0.32	990		R			From: Dead End					NA		NA		08/28/2000
							To: 29-8611 Pepsi Pl									

Virginia Department of Transportation
Traffic Engineering Division
2011
Annual Average Daily Traffic Volume Estimates By Section of Route
Fairfax Maintenance Area

Route	Length	AADT	QA	4Tire	Bus	-----Truck-----				QC	K Factor	QK	Dir Factor	AAWDT	QW	Year
						2Axle	3+Axle	1Trail	2Trail							
Fairfax County																
(8610) Westfax Dr	0.14	1300	R			From: 29-8611 Pepsi Pl					NA			NA		08/28/2000
						To: US 50 Lee Jackson Hwy										
(8611) Pepsi Pl	0.04	1400	R			From: Dead End					NA			NA		04/09/2003
						To: 29-8610 Westfax Dr										
(8612) Rock Canyon Dr	0.05	70	R			From: Cul-de-Sac					NA			NA		04/07/2003
						To: 29-8617 Bay Valley Lane										
(8612) Rock Canyon Dr	0.15	1800	R			From: 29-8615; 29-8614					NA			NA		04/07/2003
						To: 29-8613										
(8612) Rock Canyon Dr	0.18	2300	R			From: 29-8024					NA			NA		04/07/2003
						To: 29-8613										
(8612) Rock Canyon Dr	0.10	3400	R			From: 29-8883 Compton Village Dr					NA			NA		04/07/2003
						To: 29-8612 Rock Canyon Dr										
(8614) Roamer Lane	0.05	170	R			From: 29-8634 Roamer Ct					NA			NA		04/07/2003
						To: 29-8615; 29-8612										
(8615) Harness Hill Ct	0.05	310	R			From: 29-8614; 29-8612					NA			NA		04/07/2003
						To: 29-8616 Pony Hill Ct										
(8615) Harness Hill Ct	0.08	90	R			From: Cul-de-Sac					NA			NA		04/07/2003
						To: Cul-de-Sac										
(8616) Pony Hill Ct	0.15	290	R			From: Cul-de-Sac					NA			NA		2003
						To: 29-8615 Harness Hill Ct										
(8617) Bay Valley Lane	0.60	1200	R			From: 29-658 Compton Rd					NA			NA		04/07/2003
						To: 29-8612 Rock Canyon Dr										
(8618) Sorrel Chase Ct	0.07	260	R			From: 29-8024					NA			NA		04/07/2003
						To: 29-8619 English Saddle Ct										
(8618) Sorrel Chase Ct	0.08	100	R			From: Cul-de-Sac					NA			NA		04/07/2003
						To: Cul-de-Sac										
(8619) English Saddle Ct	0.07	100	R			From: Cul-de-Sac					NA			NA		04/07/2003
						To: 29-8618 Sorrel Chase Ct										
(8620) Round Post Ct	0.11	40	R			From: Dead End					NA			NA		07/16/2001
						To: 29-7512 Sacred Lane										
(8621) Jade Post Lane	0.49	410	R			From: Cul-de-Sac					NA			NA		07/16/2001
						To: 29-7510 White Post Rd										
(8622) Gray Post Ct	0.09	110	R			From: Cul-de-Sac					NA			NA		07/16/2001
						To: 29-8621 Jade Post Lane										
(8623) Brown Post Lane	0.13	100	R			From: Cul-de-Sac					NA			NA		07/16/2001
						To: 29-8621 Jade Post Lane										
(8624) Bronze Post Rd	0.19	120	R			From: Cul-de-Sac					NA			NA		07/16/2001
						To: 29-8623 Brown Post Lane										

Virginia Department of Transportation
Traffic Engineering Division
2011
Annual Average Daily Traffic Volume Estimates By Section of Route
Fairfax Maintenance Area

Route	Length	AADT	QA	4Tire	Bus	-----Truck-----				QC	K Factor	QK	Dir Factor	AAWDT	QW	Year
						2Axle	3+Axle	1Trail	2Trail							
Fairfax County																
(8625) Sharpsburg Dr	0.21	240	R				From: 29-658 Compton Rd				NA			NA		04/07/2003
							To: 29-8626 Calvary Pl									
(8626) Calvary Pl	0.11	300	R				From: 29-658 Compton Rd				NA			NA		04/07/2003
							From: 29-8625 Sharpsburg Dr									
(8626) Calvary Pl	0.04	70	R				To: Cul-de-Sac				NA			NA		04/07/2003
(8627) Pickets Post Rd	0.06	110	R				From: Cul-de-Sac				NA			NA		04/07/2003
							From: 29-8629 Meeting Camp Rd									
(8627) Pickets Post Rd	0.15	370	R				To: 29-8628 Massaponax Pl; 29-8630 Muskett Way				NA			NA		04/07/2003
							To: 29-859 Mount Olive Rd									
(8627) Pickets Post Rd	0.09	750	R				From: 29-8627; 29-8630				NA			NA		04/07/2003
							To: Cul-de-Sac									
(8628) Massaponax Pl	0.07	90	R				From: 29-8627 Pickets Post Rd				NA			NA		04/08/2003
							To: Cul-de-Sac									
(8629) Meeting Camp Rd	0.26	190	R				From: Cul-de-Sac				NA			NA		04/08/2003
							To: Cul-de-Sac									
(8630) Muskett Way	0.05	80	R				From: Cul-de-Sac				NA			NA		04/08/2003
							To: 29-8631									
(8630) Muskett Way	0.09	90	R				From: 29-8628; 29-8627				NA			NA		04/08/2003
							To: Cul-de-Sac									
(8631) Virginia Infantry Rd	0.06	70	R				From: Cul-de-Sac				NA			NA		04/07/2003
							To: 29-8630 Muskett Way									
(8632) Palisades Dr	0.34	600	R				From: 29-8633				NA			NA		04/08/2003
							To: 29-8024									
(8632) Palisades Dr	0.08	170	R				From: 29-8860				NA			NA		04/08/2003
							To: Cul-de-Sac									
(8633) Creek Run Dr	0.19	420	R				From: Cul-de-Sac				NA			NA		04/08/2003
							To: 29-8632 Palisades Dr									
(8633) Creek Run Dr	0.28	680	R				From: 29-8024 Green Trails Blvd				NA			NA		04/08/2003
							To: Cul-de-Sac									
(8634) Roamer Ct	0.05	80	R				From: Cul-de-Sac				NA			NA		04/08/2003
							To: 29-8614 Roamer Lane									
(8634) Roamer Ct	0.06	120	R				From: Cul-de-Sac				NA			NA		04/08/2003
							To: Cul-de-Sac									
(8635) Lake Meadow Dr	1.01	390	R				From: 29-8895 Begin Loop				NA			NA		04/08/2003
							To: End Loop									
(8636) Lake Meadow Ct	0.09	48	R				From: 29-8635 Lake Meadow Dr				NA			NA		04/29/2003
							To: Cul-de-Sac									
(8637) Burke Woods Dr	0.23	860	R				From: 29-8635 Lake Meadow Dr				NA			NA		04/29/2003
							To: 29-644 Old Keene Mill Rd									

Virginia Department of Transportation
Traffic Engineering Division
2011
Annual Average Daily Traffic Volume Estimates By Section of Route
Fairfax Maintenance Area

Route	Length	AADT	QA	4Tire	Bus	-----Truck-----				QC	K Factor	QK	Dir Factor	AAWDT	QW	Year
						2Axle	3+Axle	1Trail	2Trail							
Fairfax County																
(8638) Silverview Dr	0.26	1200	R									NA		NA		04/24/2003
(8639) Telegraph Crossing Ct	0.08	110	R									NA		NA		04/24/2003
(8640) Brook Estates Ct	0.12	390	R									NA		NA		04/24/2003
(8641) Newtowne Ct	0.07	90	R									NA		NA		04/24/2003
(8642) Silverview Ct	0.05	100	R									NA		NA		04/24/2003
(8644) Marston Cl	0.09	80	R									NA		NA		04/15/2003
(8645) Lawnes Creek Ct	0.06	50	R									NA		NA		04/24/2003
(8646)	0.07	NA										NA		NA		
(8647) Costner Dr	0.10	350	R									NA		NA		05/15/2002
(8648) Sampson St	0.07	270	R									NA		NA		05/16/2002
(8649) Tinner Hill Rd	0.06	120	R									NA		NA		05/16/2002
(8650) Rolling Meadow Dr	0.52	130	R									NA		NA		04/29/2002
(8651) Trotting Ct	0.09	100	R									NA		NA		04/16/2002
(8652) Old Holly Dr	0.16	190	R									NA		NA		04/16/2002
(8653) Christensen Ct	0.09	80	R									NA		NA		04/16/2002
(8654) Crayton Rd	0.19	170	R									NA		NA		03/23/2009
(8655) Crayton Ct	0.05	NA										NA		NA		
(8655) Crayton Ct	0.05	NA										NA		NA		
(8656) Creekbend Dr	0.41	220	R									NA		NA		03/10/2009

Virginia Department of Transportation
Traffic Engineering Division
2011
Annual Average Daily Traffic Volume Estimates By Section of Route
Fairfax Maintenance Area

Route	Length	AADT	QA	4Tire	Bus	-----Truck-----				QC	K Factor	QK	Dir Factor	AAWDT	QW	Year
						2Axle	3+Axle	1Trail	2Trail							
Fairfax County																
(8657) Sherman Ct	0.14	NA					From: Cul-de-Sac				NA			NA		
							To: 29-6705 Jordan Lane									
(8658) Landerset Dr	0.18	NA					From: 29-604 Sugarland Rd				NA			NA		
							To: Cul-de-Sac									
(8659) Willow Falls Dr	0.04	NA					From: Cul-de-Sac				NA			NA		
							To: 29-8658 Landerset Dr									
(8659) Willow Falls Dr	0.07	NA					From: 29-8658 Landerset Dr				NA			NA		
							To: Cul-de-Sac									
(8660) Homar Pond Dr	0.27	420	R				From: 29-645 Burke Lake Rd				NA			NA		10/29/2001
							To: 29-8661 Homar Pond Ct									
(8660) Homar Pond Dr	0.08	260	R				From: 29-8661 Homar Pond Ct				NA			NA		04/29/2003
							To: 29-8662 Knolls Pond Lane									
(8660) Homar Pond Dr	0.09	160	R				From: 29-8662 Knolls Pond Lane				NA			NA		10/22/2001
							To: Cul-de-Sac									
(8661) Homar Pond Ct	0.09	150	R				From: 29-8660 Homar Pond Dr				NA			NA		10/22/2001
							To: Cul-de-Sac									
(8662) Knolls Pond Lane	0.08	240	R				From: 29-641 Fairfax County Pkwy				NA			NA		04/29/2003
							To: 29-8663 Woodvale Pond Dr									
(8662) Knolls Pond Lane	0.10	320	R				From: 29-8663 Woodvale Pond Dr				NA			NA		04/29/2003
							To: 29-8660 Homar Pond Dr									
(8663) Woodvale Pond Dr	0.18	300	R				From: Cul-de-Sac				NA			NA		04/29/2003
							To: 29-8662 Knolls Pond Lane									
(8665) Gauge Dr	0.61	550	R				From: SR 123 Ox Rd				NA			NA		04/22/2003
							To: 29-600 Silverbrook Rd									
(8666) Richlawn Terrace	0.11	130	R				From: Cul-de-Sac				NA			NA		04/22/2003
							To: 29-8665 Gauge Dr									
(8667) Greenside Dr	0.06	70	R				From: Cul-de-Sac				NA			NA		04/22/2003
							To: 29-8665; 29-8668									
(8668) Greentree Manor Lane	0.41	320	R				From: 29-8665 Gauge Dr				NA			NA		04/22/2003
							To: 29-600 Silverbrook Rd									
(8669) Knotty Pine Lane	0.10	110	R				From: Cul-de-Sac				NA			NA		04/22/2003
							To: 29-8665 Gauge Dr									
(8670) Saunders Haven Ct	0.16	160	R				From: Cul-de-Sac				NA			NA		04/11/2002
							To: 29-602 Seneca Rd									
(8671)	0.06	NA					From: Cul-de-Sac				NA			NA		
							To: 29-803 Old Rolling Rd									
(8671) Anne Ly Lane	0.06	NA					From: 29-803 Old Rolling Rd				NA			NA		
							To: Cul-de-Sac									
(8672) Rice Field Pl	0.38	570	R				From: Cul-de-Sac				NA			NA		04/22/2003
							To: 29-4505									

Virginia Department of Transportation
Traffic Engineering Division
2011
Annual Average Daily Traffic Volume Estimates By Section of Route
Fairfax Maintenance Area

Route	Length	AADT	QA	4Tire	Bus	-----Truck-----				QC	K Factor	QK	Dir Factor	AAWDT	QW	Year
						2Axle	3+Axle	1Trail	2Trail							
Fairfax County																
(8673) Halley Commons Ct	0.14	80	R									NA		NA		04/24/2003
(8674) Fournier Dr	0.44	180	R									NA		NA		05/08/2003
(8676) Kimberly Pl	0.07	360	R									NA		NA		04/11/2002
(8676) Kimberly Pl	0.07	300	R									NA		NA		06/28/2005
(8677) Landy Lane	0.10	140	R									NA		NA		04/11/2002
(8678) Fox Vale Glen Ct	0.11	NA										NA		NA		
(8679) Mares Neck Lane	0.10	NA										NA		NA		
(8680) Falls Pointe Dr	0.50	310	R									NA		NA		04/11/2002
(8681) Falls Pointe Ct	0.05	NA										NA		NA		
(8682) Round Pebble Lane	0.44	680	R									NA		NA		06/20/2002
(8683) Wild Bramble Way	0.06	160	R									NA		NA		06/20/2002
(8684) Towering Oak Way	0.06	270	R									NA		NA		06/20/2002
(8686) Middleton Farm Lane	0.45	NA										NA		NA		
(8687) Blackmore Vale Way	0.23	380	R									NA		NA		06/20/2002
(8688) Warwick Stone Way	0.17	120	R									NA		NA		06/20/2002
(8689) Garst Dr	0.05	NA										NA		NA		
(8690) Kingstowne Village Pkwy	1.31	4500	G	98%	1%	1%	0%	0%	0%	C	0.109	F	0.513	4900	G	2011
(8690) Kingstowne Village Pkwy	0.93	7500	G	98%	1%	1%	0%	0%	0%	F	0.102	F	0.533	8100	G	2011
(8690) Kingstowne Village Pkwy	0.02	7500	G	98%	1%	1%	0%	0%	0%	F	0.102	F	0.533	8100	G	2011

Virginia Department of Transportation
Traffic Engineering Division
2011
Annual Average Daily Traffic Volume Estimates By Section of Route
Fairfax Maintenance Area

Route	Length	AADT	QA	4Tire	Bus	-----Truck-----				QC	K Factor	QK	Dir Factor	AAWDT	QW	Year
						2Axle	3+Axle	1Trail	2Trail							
Fairfax County																
(8690) Kingstowne Village Pkwy	0.71	13000	G	98%	1%	1%	0%	0%	0%	F	0.098	F	0.548	13000	G	2011
From: 29-10421 Kingstown Blvd						To: 29-613 SE, S Van Dorn St										
(8691) Summer Ridge Rd	0.77	2000	R								NA			NA		05/15/2003
From: 29-8690 S, Kingstowne Village Pkwy						To: 29-8690 N, Kingstowne Village Pkwy										
(8692) Lake Village Dr	0.02	NA									NA			NA		
From: Dead End						To: 29-8993 Cliff Dr										
(8692) Lake Village Dr	0.75	2400	R								NA			NA		05/15/2003
From: 29-613 S Van Dorn St						To: 29-613 Van Dorn St South										
(8693) Castlewellan Dr	0.50	2700	R								NA			NA		05/15/2003
From: Cul-de-Sac						To: Cul-de-Sac										
(8694) Park Village Dr	0.27	2200	R								NA			NA		05/15/2003
From: 29-8690 Kingstowne Village Pkwy						To: 29-8694										
(8695) Kingstowne Commons Dr	0.59	4000	R								NA			NA		05/15/2003
From: 29-613; 29-1377						To: 29-10420 Greendale Village Dr										
(8696) Horgan	0.16	NA									NA			NA		
From: Cul-de-Sac						To: Dead End										
(8697) Shuttington Dr	0.07	NA									NA			NA		
From: 29-8690 Kingstowne Village Pkwy						To: 29-8699 King Centre Dr										
(8698) Sir Viceroy Dr	0.20	2800	R								NA			NA		04/14/2009
From: 29-10421 Kingstown Blvd						To: 29-8690 Kingstowne Village Pkwy										
(8699) King Centre Dr	0.63	NA									NA			NA		
From: 29-613 Van Dorn St South						To: Cul-de-Sac										
(8701) Willow Valley Rd	0.19	360	R								NA			NA		05/05/2003
From: 29-1283						To: 29-1283										
(8701) Willow Valley Rd	0.38	1300	R								NA			NA		08/09/2001
From: Cul-de-Sac						To: Cul-de-Sac										
(8702) Willow Edge Ct	0.21	220	R								NA			NA		08/07/2001
From: 29-8701 Willow Valley Rd						To: Cul-de-Sac										
(8703) Blue Willow Pl	0.17	310	R								NA			NA		08/09/2001
From: 29-8701 Willow Valley Rd						To: 29-8703 Blue Willow Pl										
(8704) Willow Forest Ct	0.11	130	R								NA			NA		08/07/2001
From: Cul-de-Sac						To: Cul-de-Sac										
(8705) Fairview Woods Dr	0.15	NA									NA			NA		
From: 29-643 W, Burke Centre Pkwy						To: 29-643 E, Burke Centre Pkwy										
(8705) Fairview Woods Dr	0.51	420	R								NA			NA		05/12/2003
From: 29-643 E, Burke Centre Pkwy						To: Cul-de-Sac										
(8705) Fairview Woods Dr	0.10	NA									NA			NA		
From: Cul-de-Sac						To: Cul-de-Sac										
(8706) Hannora Lane	0.07	NA									NA			NA		
From: Cul-de-Sac						To: 29-8705 Fairview Woods Dr										

Virginia Department of Transportation
Traffic Engineering Division
2011
Annual Average Daily Traffic Volume Estimates By Section of Route
Fairfax Maintenance Area

Route	Length	AADT	QA	4Tire	Bus	-----Truck-----				QC	K Factor	QK	Dir Factor	AAWDT	QW	Year
						2Axle	3+Axle	1Trail	2Trail							
Fairfax County																
(8706) Hannora Lane	0.09	240	R				From: 29-8705 Fairview Woods Dr					NA		NA		05/12/2003
							To: Cul-de-Sac									
(8707) Chilcott Manor Way	0.09	NA					From: Cul-de-Sac					NA		NA		
							To: 29-2435 Flint Hill Rd									
(8708) Hitchcock Dr	0.04	590	R				From: 29-8709 Hitchcock Ct					NA		NA		05/02/2002
							To: 29-5320 Sunrise Valley Dr									
(8709) Hitchcock Ct	0.14	580	R				From: Cul-de-Sac					NA		NA		05/02/2002
							To: 29-8708 Hitchcock Dr									
(8709) Hitchcock Ct	0.06	NA					From: Cul-de-Sac					NA		NA		
							To: Cul-de-Sac									
(8710) Players Pond Lane	0.09	210	R				From: Cul-de-Sac					NA		NA		05/02/2002
							To: 29-6373 Thunder Chase Dr									
(8711) Monroe Manor Dr	0.25	NA					From: Dead End					NA		NA		
							To: 29-666 Monroe St									
(8711) Monroe Manor Dr	0.11	1800	R				From: 29-8712 Fallon Dr					NA		NA		05/14/2002
							To: 29-8712 Fallon Dr									
(8711) Monroe Manor Dr	0.25	1200	R				From: 29-7207 New Parkland Dr					NA		NA		05/14/2002
							To: 29-7207 New Parkland Dr									
(8712) Fallon Dr	0.07	310	R				From: 29-8711 Monroe Manor Dr					NA		NA		05/14/2002
							To: 29-8713 Locksley Ct									
(8712) Fallon Dr	0.06	450	R				From: 29-8714 Brafferton Ct					NA		NA		05/14/2002
							To: 29-8714 Brafferton Ct									
(8712) Fallon Dr	0.10	120	R				From: Dead End					NA		NA		05/14/2002
							To: Dead End									
(8713) Locksley Ct	0.08	130	R				From: Dead End					NA		NA		05/14/2002
							To: 29-8712 Fallon Dr									
(8714) Brafferton Ct	0.07	10	R				From: Dead End					NA		NA		05/14/2002
							To: 29-8712 Fallon Dr									
(8715) Camberwell Ct	0.18	470	R				From: 29-8711 Monroe Manor Dr					NA		NA		05/14/2002
							To: Cul-de-Sac									
(8716) Fox Woods Dr	0.24	630	R				From: 29-8715 Camberwell Ct					NA		NA		05/14/2002
							To: Cul-de-Sac									
(8717) Tallyrand Ct	0.05	NA					From: Cul-de-Sac					NA		NA		
							To: 29-6368; 29-7207									
(8718)	0.34	NA					From: Cul-de-Sac					NA		NA		
							To: SR 7 Leesburg Pike									
(8718) Amanda Dr	0.36	490	R				From: Cul-de-Sac					NA		NA		05/02/2002
							To: Cul-de-Sac									
(8719) Kettle Pond Lane	0.15	480	R				From: Dead End					NA		NA		05/02/2002
							To: 29-8924 Great Passage Blvd									

Virginia Department of Transportation
 Traffic Engineering Division
 2011
 Annual Average Daily Traffic Volume Estimates By Section of Route
 Fairfax Maintenance Area

Route	Length	AADT	QA	4Tire	Bus	-----Truck-----				QC	K Factor	QK	Dir Factor	AAWDT	QW	Year
						2Axle	3+Axle	1Trail	2Trail							
Fairfax County																
8720 Nathaniel Oaks Dr	0.34	620	R								NA			NA		05/15/2002
8721 Nathaniel Oaks Ct	0.08	170	R								NA			NA		05/15/2002
8722 George Washington Ct	0.09	NA									NA			NA		
8723 Windy Creek Way	0.05	370	R								NA			NA		04/25/2002
8724 Chequers Way	0.13	70	R								NA			NA		04/25/2002
8725 Coral Crest Lane	0.28	350	R								NA			NA		04/26/2002
8726 Harrington Ct	0.12	310	R								NA			NA		04/24/2002
8727	0.58	NA									NA			NA		
8728	0.18	NA									NA			NA		
8728	0.25	NA									NA			NA		
8728 McNair Farms Dr	0.13	NA									NA			NA		
8729	0.62	NA									NA			NA		
8730 Waterfront Rd	0.24	1300	R								NA			NA		04/24/2002
8731 Lake Forest Dr	0.11	540	R								NA			NA		04/25/2002
8732 Lake Forest Ct	0.05	80	R								NA			NA		04/25/2002
8733 Raglan Rd	0.15	930	R								NA			NA		04/25/2002
8734 Helmont Dr	0.05	940	R								NA			NA		04/25/2002
8735 Saddle Crescent Circle	0.31	210	R								NA			NA		04/25/2002
8735 Saddle Crescent Circle	0.30	NA									NA			NA		

Virginia Department of Transportation
Traffic Engineering Division
2011
Annual Average Daily Traffic Volume Estimates By Section of Route
Fairfax Maintenance Area

Route	Length	AADT	QA	4Tire	Bus	-----Truck-----				QC	K Factor	QK	Dir Factor	AAWDT	QW	Year
						2Axle	3+Axle	1Trail	2Trail							
Fairfax County																
(8736) Saddlewood Ct	0.07	80	R			From: 29-8735 Saddle Crescent Circle					NA			NA		04/05/2002
						To: Cul-de-Sac										
(8737) Saddle Crest Lane	0.17	110	R			From: 29-8735 Saddle Crescent Circle					NA			NA		04/25/2002
						To: 29-8735 Saddle Crescent Circle										
(8738) Apple Brook Lane	0.16	NA				From: 29-7903 Tradewind Dr					NA			NA		
						To: Cul-de-Sac										
(8739) Pender Spring Dr	0.14	NA				From: FR-769					NA			NA		
						To: Cul-de-Sac										
(8740) Wolfrap Vale Ct	0.05	60	R			From: Cul-de-Sac					NA			NA		04/25/2002
						To: 29-696 Wolfrap Rd										
(8741) Westwood Mews Ct	0.06	260	R			From: Cul-de-Sac					NA			NA		05/06/2002
						To: 29-2794 George Washington Rd										
(8741) Westwood Mews Ct	0.06	NA				From: Cul-de-Sac					NA			NA		
						To: Cul-de-Sac										
(8742) Aryness Dr	0.52	NA				From: 29-2505 Wickens Rd					NA			NA		
						To: Cul-de-Sac										
(8743) Layminster Lane	0.16	570	R			From: 29-7223 Ballycor Dr					NA			NA		04/24/2002
						To: Cul-de-Sac										
(8744) Watervale Way	0.20	530	R			From: 29-8743					NA			NA		05/25/2002
						To: Cul-de-Sac										
(8745) Pillory Dr	0.13	410	R			From: 29-8744 Watervale Way					NA			NA		04/24/2002
						To: 29-5788 Fonda Dr										
(8746) Black Stallion Pl	0.29	480	R			From: 29-697 S; Woodford Rd					NA			NA		05/06/2002
						To: 29-697 N; Woodford Rd										
(8747) Yearling Ct	0.07	220	R			From: Cul-de-Sac					NA			NA		05/06/2002
						To: 29-8746 Black Stallion Pl										
(8748) Green Moor Lane	0.26	170	R			From: Cul-de-Sac					NA			NA		05/15/2002
						To: 29-6042 Rifle Ridge Rd										
(8749) Pine Hollow Rd	0.07	190	R			From: 29-8748 Green Moor Lane					NA			NA		05/15/2002
						To: Cul-de-Sac										
(8750) Metroview Pw	0.12	1200	R			From: 29-1332 Huntington Ave					NA			NA		06/02/2003
						To: Dead End										
(8751) Landon Hill Rd	0.14	NA				From: 29-8810					NA			NA		
						To: Cul-de-Sac										
(8752) Raleigh Hill Rd	0.10	NA				From: Cul-de-Sac					NA			NA		
						To: 29-8810 Brittenford Dr										
(8752) Raleigh Hill Rd	0.09	NA				From: Cul-de-Sac					NA			NA		
						To: Cul-de-Sac										

Virginia Department of Transportation
Traffic Engineering Division
2011
Annual Average Daily Traffic Volume Estimates By Section of Route
Fairfax Maintenance Area

Route	Length	AADT	QA	4Tire	Bus	-----Truck-----				QC	K Factor	QK	Dir Factor	AAWDT	QW	Year
						2Axle	3+Axle	1Trail	2Trail							
Fairfax County																
(8753) Clovermeadow Dr	0.24	NA					From: 29-674 Hunter Mill Rd				NA			NA		
							To: Cul-de-Sac									
(8754) Rosaleigh Ct	0.10	NA					From: 29-8813				NA			NA		
							To: Cul-de-Sac									
(8755) Tralee Dr	0.61	NA					From: Cul-de-Sac				NA			NA		
							To: 29-602 Seneca Rd									
(8756) Stuart Hills Way	0.26	NA					From: 29-8186 Caris Glenne Dr				NA			NA		
							To: Cul-de-Sac									
(8757) Carson Overlook Ct	0.06	NA					From: 29-8756 Stuart Hills Way				NA			NA		
							To: Cul-de-Sac									
(8758) Hanna Overlook Ct	0.04	NA					From: 29-8756 Stuart Hills Way				NA			NA		
							To: Dead End									
(8759) Piney Pond Dr	0.14	NA					From: 29-6235 Riva Ridge Dr				NA			NA		
							To: Cul-de-Sac									
(8760) Springfield Blvd	0.18	2400	R				From: 29-617 Backlick Rd				NA			NA		03/03/2009
							To: 29-644 Old Keene Mill Rd									
(8761) Fox Forest Dr	0.18	NA					From: 29-674 Springvale Rd				NA			NA		
							To: Cul-de-Sac									
(8762) Lily Loch Way	0.22	NA					From: 29-8761 Fox Forest Dr				NA			NA		
							To: Cul-de-Sac									
(8763) Johns Hollow Rd	0.21	NA					From: Cul-de-Sac				NA			NA		
							To: 29-6744 Victoria Farms Lane									
(8764) Forest Maple Rd	0.25	NA					From: Dead End				NA			NA		
							To: 29-6744 Victoria Farms Lane									
(8765) Van Patten Ct	0.21	NA					From: Dead End				NA			NA		
							To: 29-743 Colvin Run Rd									
(8766) Hunt Club Dr	0.07	250	R				From: 29-1212 Lake Fairfax Dr				NA			NA		03/09/2009
							To: 29-8767 Dasher Lane									
(8767) Dasher Lane	0.06	NA					From: Cul-de-Sac				NA			NA		
							To: 29-8768 Blaze Dr									
(8767) Dasher Lane	0.18	NA					From: 29-8768 Blaze Dr				NA			NA		
							To: 29-8766 Hunt Club Dr									
(8767) Dasher Lane	0.07	NA					From: 29-8766 Hunt Club Dr				NA			NA		
							To: Cul-de-Sac									
(8768) Blaze Dr	0.07	120	R				From: 29-1212				NA			NA		03/09/2009
							To: 29-8767 Dasher Lane									
(8769) Deveron Ct	0.06	120	R				From: 29-8785 Bressingham Dr				NA			NA		04/21/2003
							To: Cul-de-Sac									

Virginia Department of Transportation
Traffic Engineering Division
2011
Annual Average Daily Traffic Volume Estimates By Section of Route
Fairfax Maintenance Area

Route	Length	AADT	QA	4Tire	Bus	-----Truck-----				QC	K Factor	QK	Dir Factor	AAWDT	QW	Year
						2Axle	3+Axle	1Trail	2Trail							
Fairfax County																
(8770) Old Barrington Blvd	0.11	100	R								NA		NA			04/21/2003
(8770) Old Barrington Blvd	0.10	6200	R								NA		NA			04/21/2003
(8771) Braymore Circle	0.05	2800	R								NA		NA			04/21/2003
(8771) Braymore Circle	0.31	2000	R								NA		NA			11/14/2001
(8771) Braymore Circle	0.58	2000	R								NA		NA			04/21/2003
(8772) Thurston Ct	0.08	110	R								NA		NA			11/14/2001
(8773) Haddington Ct	0.23	380	R								NA		NA			11/14/2001
(8773) Haddington Ct	0.05	170	R								NA		NA			11/14/2001
(8774) Larkdale Terrace	0.07	130	R								NA		NA			11/14/2001
(8775) Comerford Dr	0.09	380	R								NA		NA			11/14/2001
(8776) Hallston Ct	0.10	200	R								NA		NA			11/14/2001
(8776) Hallston Ct	0.06	120	R								NA		NA			11/14/2001
(8777) Glenhurst Dr	0.12	180	R								NA		NA			11/14/2001
(8778) Bellingham Ct	0.12	210	R								NA		NA			11/14/2001
(8779) Hedgewood Ct	0.08	100	R								NA		NA			11/14/2001
(8780) Bexleywood Ct	0.11	120	R								NA		NA			11/14/2001
(8781) Chippenham Ct	0.04	80	R								NA		NA			10/06/2000
(8781) Chippenham Ct	0.08	130	R								NA		NA			10/06/2000
(8782) Ravina Ct	0.12	140	R								NA		NA			04/21/2003
(8783) Bracksford Ct	0.13	340	R								NA		NA			04/21/2003

Virginia Department of Transportation
Traffic Engineering Division
2011
Annual Average Daily Traffic Volume Estimates By Section of Route
Fairfax Maintenance Area

Route	Length	AADT	QA	4Tire	Bus	-----Truck-----				QC	K Factor	QK	Dir Factor	AAWDT	QW	Year
						2Axle	3+Axle	1Trail	2Trail							
Fairfax County																
(8784) Chardon Ct	0.09	120	R			From: 29-8771 Braymore Circle					NA		NA			04/21/2003
						To: Cul-de-Sac										
(8785) Bressingham Dr	0.32	1500	R			From: 29-8771 Braymore Circle					NA		NA			04/21/2003
						To: Cul-de-Sac										
(8786) Hollington Pl	0.06	NA				From: Cul-de-Sac					NA		NA			
						To: 29-8785 Bressingham Dr										
(8786) Hollington Pl	0.19	500	R			From: Cul-de-Sac					NA		NA			04/21/2003
						To: Cul-de-Sac										
(8787) Crosstimber Ct	0.06	60	R			From: Cul-de-Sac					NA		NA			04/21/2003
						To: 29-8771 Braymore Circle										
(8788) Brandt Ct	0.07	80	R			From: 29-8771 Braymore Circle					NA		NA			04/21/2003
						To: Cul-de-Sac										
(8789) Greenebrook Ct	0.13	NA				From: 29-8771 Braymore Circle					NA		NA			
						To: Cul-de-Sac										
(8790) Englefield Ct	0.08	110	R			From: Cul-de-Sac					NA		NA			04/21/2003
						To: 29-8789 Greenebrook Ct										
(8791) Blueberry Farm Lane	0.09	NA				From: 29-602 Lawyers Rd					NA		NA			
						To: Cul-de-Sac										
(8792) Glenbarr Ct	0.19	NA				From: 29-8771 Braymore Circle					NA		NA			
						To: Cul-de-Sac										
(8793) Willfield Ct	0.15	360	R			From: 29-8792 Glenbarr Ct					NA		NA			04/21/2003
						To: Cul-de-Sac										
(8794) Thornfield Ct	0.13	250	R			From: Cul-de-Sac					NA		NA			04/21/2003
						To: 29-8792 Glenbarr Ct										
(8795) Donovans Hill Dr	0.36	560	R			From: Old SR 123					NA		NA			05/08/2003
						To: Cul-de-Sac										
(8796) Browns Pond Lane	0.12	60	R			From: Cul-de-Sac					NA		NA			05/08/2003
						To: 29-8795 Donovans Hill Dr										
(8797) Ellies Way	0.19	240	R			From: 29-8795 Donovans Hill Dr					NA		NA			05/08/2003
						To: Cul-de-Sac										
(8798) O'Keefe Knoll Ct	0.08	90	R			From: 29-8795 Donovans Hill Dr					NA		NA			05/08/2003
						To: Cul-de-Sac										
(8799) Ellies Ct	0.13	100	R			From: 29-8797 Ellies Way					NA		NA			05/08/2003
						To: Cul-de-Sac										
(8800) Middleton Ridge Rd	0.45	660	R			From: Cul-de-Sac					NA		NA			05/13/2002
						To: SR 7 Leesburg Pike										
(8801) Crossfields Way	0.15	160	R			From: 29-8802					NA		NA			03/11/2009
						To: 29-602 Lawyers Rd										

Virginia Department of Transportation
 Traffic Engineering Division
 2011
 Annual Average Daily Traffic Volume Estimates By Section of Route
 Fairfax Maintenance Area

Route	Length	AADT	QA	4Tire	Bus	-----Truck-----				QC	K Factor	QK	Dir Factor	AAWDT	QW	Year
						2Axle	3+Axle	1Trail	2Trail							
Fairfax County																
(8802) Clareth Dr	0.18	NA				From: Cul-de-Sac					NA			NA		
						To: 29-8955 Dylan Schar Ct										
(8803) Copper Ct	0.08	NA				From: 29-784 Hibbard St					NA			NA		
						To: Cul-de-Sac										
(8804) Hunting Hills Pl	0.18	NA				From: Dead End					NA			NA		
						To: 29-7466 Hunting Hills Ct										
(8805) Oakton Knoll Dr	0.10	NA				From: Cul-de-Sac					NA			NA		
						To: 29-784										
(8806) Oakton Knoll Ct	0.07	NA				From: 29-8805 Oakton Knoll Dr					NA			NA		
						To: Cul-de-Sac										
(8807) Porter Rd	0.18	NA				From: 29-650 Gallows Rd					NA			NA		
						To: Dead End										
(8808) Smith Farm Way	0.06	390	R			From: 29-608; 29-7812					NA			NA		04/30/2002
						To: 29-8809 Lou Alice Way										
(8809) Lou Alice Way	0.15	420	R			From: Dead End					NA			NA		04/30/2002
						To: Cul-de-Sac										
(8810) Brittenford Dr	0.58	360	R			From: 29-674 Hunter Mill Rd					NA			NA		05/13/2002
						To: 29-10638 Dove Point Ct										
(8810) Brittenford Dr	0.34	NA				From: Cul-de-Sac					NA			NA		
						To: Cul-de-Sac										
(8811) Broadfield Lane	0.14	380	R			From: Cul-de-Sac					NA			NA		05/13/2002
						To: 29-8810										
(8812) Willow Crest Ct	0.07	280	R			From: 29-8810					NA			NA		05/13/2002
						To: Cul-de-Sac										
(8813) Coving Cross Lane	0.18	390	R			From: 29-8753 Clovermeadow Dr					NA			NA		05/13/2002
						To: 29-8810 Brittenford Dr										
(8814) Sarah Joan Ct	0.16	NA				From: Cul-de-Sac					NA			NA		
						To: 29-5445 Foxvale Dr										
(8815) Lupine Den Dr	0.25	690	R			From: 29-8816 Lupine Den Ct					NA			NA		05/13/2002
						To: 29-1545 Drewlaine Dr										
(8816) Lupine Den Ct	0.04	NA				From: Cul-de-Sac					NA			NA		
						To: 29-8815 Lupine Den Dr										
(8816) Lupine Den Ct	0.06	300	R			From: Cul-de-Sac					NA			NA		05/09/2002
						To: Cul-de-Sac										
(8818) Deercrest Meadow Pl	0.12	210	R			From: 29-6744 Victoria Farms Lane					NA			NA		05/13/2002
						To: Cul-de-Sac										
(8819) Timberview Ct	0.08	240	R			From: Cul-de-Sac					NA			NA		05/09/2002
						To: 29-676 Clarks Crossing Rd										

Virginia Department of Transportation
Traffic Engineering Division
2011
Annual Average Daily Traffic Volume Estimates By Section of Route
Fairfax Maintenance Area

Route	Length	AADT	QA	4Tire	Bus	-----Truck-----				QC	K Factor	QK	Dir Factor	AAWDT	QW	Year
						2Axle	3+Axle	1Trail	2Trail							
Fairfax County																
(8820) Savannah Crossing Ct	0.12	390	R									NA		NA		05/09/2002
(8821) Heinz Ct	0.11	110	R									NA		NA		05/09/2002
(8822) Franklin Corner Lane	0.27	710	R									NA		NA		04/30/2002
(8823) Asturian Ct	0.05	200	R									NA		NA		04/30/2002
(8824) Jonquilla Ct	0.08	190	R									NA		NA		04/30/2002
(8825) Oak Farms Dr	0.37	1300	R									NA		NA		04/30/2002
(8825) Oak Farms Dr	0.09	NA										NA		NA		
(8826) Millrace Estates Dr	0.10	190	R									NA		NA		05/13/2002
(8827) Havencrest St	0.14	70	R									NA		NA		05/20/2002
(8828) Berry Farm Ct	0.07	170	R									NA		NA		05/20/2002
(8829) Bennett Farms Ct	0.18	180	R									NA		NA		05/20/2002
(8830) Wheeler Way	0.08	500	R									NA		NA		04/30/2002
(8831) Harrison Hollow Lane	0.14	470	R									NA		NA		04/30/2002
(8831) Harrison Hollow Lane	0.08	NA										NA		NA		
(8832) Bare Island Dr	0.30	1400	R									NA		NA		05/08/2003
(8833) Edge Rock Dr	0.40	350	R									NA		NA		05/08/2003
(8834) Flint Rock Ct	0.05	80	R									NA		NA		05/08/2003
(8835) Edge Rock Ct	0.13	150	R									NA		NA		04/22/2003
(8836) Brewerton Ct	0.05	80	R									NA		NA		04/22/2003

Virginia Department of Transportation
Traffic Engineering Division
2011
Annual Average Daily Traffic Volume Estimates By Section of Route
Fairfax Maintenance Area

Route	Length	AADT	QA	4Tire	Bus	-----Truck-----				QC	K Factor	QK	Dir Factor	AAWDT	QW	Year
						2Axle	3+Axle	1Trail	2Trail							
Fairfax County																
8837	Fox Creek Ct	0.09	100	R								NA		NA		04/22/2003
8838	Selby Bay Ct	0.06	90	R								NA		NA		04/22/2003
8839	Sagarmel Ct	0.07	NA									NA		NA		
8840	Wheatland Farms Dr	0.46	740	R								NA		NA		05/15/2002
8841	Sweetmeadow Dr	0.25	500	R								NA		NA		05/15/2002
8842	Sweetmeadow Ct	0.06	80	R								NA		NA		05/15/2002
8843		0.03	NA									NA		NA		
8844	Willow Creek Lane	0.21	410	R								NA		NA		05/15/2002
8845	Whimbrell Ct	0.13	150	R								NA		NA		05/17/2002
8846	Wheatland Farms Ct	0.13	310	R								NA		NA		05/15/2002
8847	North Park Ct	0.05	NA									NA		NA		
8848	Cambryar St	0.18	490	R								NA		NA		05/13/2003
8849	Marywood Oaks Lane	0.06	NA									NA		NA		
8850	Peach Ct	0.06	60	R								NA		NA		04/22/2003
8851	Apple Ct	0.07	60	R								NA		NA		04/22/2003
8852	Periwinkle Pl	0.13	130	R								NA		NA		04/22/2003
8853	Ivy Green Rd	0.14	140	R								NA		NA		04/22/2003
8854	Holly Haven Lane	0.13	130	R								NA		NA		04/22/2003
8855	Kristina Ct	0.08	70	R								NA		NA		04/08/2003

Virginia Department of Transportation
Traffic Engineering Division
2011
Annual Average Daily Traffic Volume Estimates By Section of Route
Fairfax Maintenance Area

Route	Length	AADT	QA	4Tire	Bus	-----Truck-----				QC	K Factor	QK	Dir Factor	AAWDT	QW	Year
						2Axle	3+Axle	1Trail	2Trail							
Fairfax County																
(8856) Liberty Meeting Court	0.08	NA					From: 29-604 Sugarland Rd				NA			NA		
							To: Cul-de-Sac									
(8857) Mainstone Dr	0.28	NA					From: Cul-de-Sac				NA			NA		
							To: US 29 Lee Hwy									
(8858) La Petite Pl	0.30	1300	R				From: 29-8024 Green Trails Blvd				NA			NA		03/05/2009
							To: 29-10605 Darkwood Dr									
(8860) Wood Rock Way	0.39	3300	R				From: Cul-de-Sac				NA			NA		04/08/2003
							To: 29-8024 Green Trails Blvd									
(8861) Emerald Green Ct	0.10	150	R				From: Cul-de-Sac				NA			NA		04/08/2003
							To: 29-8860 Wood Rock Way									
(8862) Virginia Pine Ct	0.07	110	R				From: Cul-de-Sac				NA			NA		04/08/2003
							To: 29-8860 Wood Rock Way									
(8863) Creek Bed Ct	0.07	110	R				From: Cul-de-Sac				NA			NA		04/08/2003
							To: 29-8860									
(8864) Preserve Dr	0.11	450	R				From: 29-8865 Preserve Court				NA			NA		04/28/2009
							To: 29-602 Seneca Rd									
(8865) Preserve Court	0.08	NA					From: Cul-de-Sac				NA			NA		
							To: 29-8864 Preserve Dr									
(8865) Preserve Court	0.16	NA					From: Cul-de-Sac				NA			NA		
							To: Cul-de-Sac									
(8866) Seneca Hill Court	0.18	NA					From: Cul-de-Sac				NA			NA		
							To: 29-8865 Preserve Court									
(8867) Seneca Woods Court	0.14	NA					From: Cul-de-Sac				NA			NA		
							To: 29-8865 Preserve Court									
(8868) Garden Gate Dr	0.14	990	R				From: 29-979 Barkley Gate Lane				NA			NA		04/16/2009
							To: 29-8857 Mainstone Dr									
(8869) Willow Crossing Ct	0.05	80	R				From: 29-8701 Willow Valley Rd				NA			NA		04/08/2003
							To: Cul-de-Sac									
(8871) Tabor Lane	0.18	500	R				From: 29-8324 Argent Circle				NA			NA		04/23/2003
							To: Cul-de-Sac									
(8872) Silverrun Ct	0.06	400	R				From: 29-8324 Argent Circle				NA			NA		04/23/2003
							To: Cul-de-Sac									
(8873) Oak Pointe Way	0.18	390	R				From: Cul-de-Sac				NA			NA		04/23/2003
							To: 29-8512 Oak Chase Circle									
(8873) Oak Pointe Way	0.06	NA					From: Cul-de-Sac				NA			NA		
							To: Cul-de-Sac									
(8874) Century Oak Way	0.06	360	R				From: 29-8512 Oak Chase Circle				NA			NA		04/23/2003
							To: 29-8875 Century Oak Ct									

Virginia Department of Transportation
Traffic Engineering Division
2011
Annual Average Daily Traffic Volume Estimates By Section of Route
Fairfax Maintenance Area

Route	Length	AADT	QA	4Tire	Bus	-----Truck-----				QC	K Factor	QK	Dir Factor	AAWDT	QW	Year
						2Axle	3+Axle	1Trail	2Trail							
Fairfax County																
(8875) Century Oak Ct	0.06	NA										NA		NA		
(8875) Century Oak Ct	0.09	370	R									NA		NA		06/03/2003
(8876) Elm Grove Ct	0.04	NA										NA		NA		
(8876) Elm Shade Ct	0.05	NA										NA		NA		
(8877) Spring Leaf Ct	0.07	NA										NA		NA		
(8878) Balmoral Terrace	0.11	NA										NA		NA		
(8879) Cannon Fort Dr	0.24	NA										NA		NA		
(8880) Balmoral Greens Ave	1.11	450	R									NA		NA		03/16/2009
(8880) Balmoral Greens Ave	1.27	1100	R									NA		NA		03/16/2009
(8881) Manchester Park Circle	0.08	NA										NA		NA		
(8882) Bradenton Dr	0.07	NA										NA		NA		
(8883) Compton Village Dr	0.42	NA										NA		NA		
(8883) Compton Village Dr	0.40	NA										NA		NA		
(8884) Compton Village Ct	0.16	NA										NA		NA		
(8885) Talayast Dr	0.06	NA										NA		NA		
(8886) Linden Creek Ct	0.08	NA										NA		NA		
(8886) Linden Creek Ct	0.06	NA										NA		NA		
(8887) Nuthatch Dr	0.24	270	R									NA		NA		04/24/2003
(8889) Larkview Ct	0.12	250	R									NA		NA		04/24/2003
(8889) Larkview Ct	0.06	NA										NA		NA		

Virginia Department of Transportation
Traffic Engineering Division
2011
Annual Average Daily Traffic Volume Estimates By Section of Route
Fairfax Maintenance Area

Route	Length	AADT	QA	4Tire	Bus	-----Truck-----				QC	K Factor	QK	Dir Factor	AAWDT	QW	Year
						2Axle	3+Axle	1Trail	2Trail							
Fairfax County																
(8890) White Pine Dr	0.12	NA										NA		NA		
(8890) White Pine Dr	0.10	NA										NA		NA		
(8891) Noory Ct	0.07	NA										NA		NA		
(8893) Missionary Lane	0.07	NA										NA		NA		
(8894) Windjammer Way	0.29	320		R								NA		NA		04/29/2003
(8895) Windward Dr	0.06	910		R								NA		NA		04/29/2003
(8896) Waterside Dr	0.10	100		R								NA		NA		04/29/2003
(8897) Yachthaven Dr	0.13	160		R								NA		NA		04/29/2003
(8898) Briarwood Farms Ct	0.07	NA										NA		NA		
(8898) Briarwood Farms Ct	0.09	NA										NA		NA		
(8899) Whitestone Hill Court	0.10	90		R								NA		NA		05/16/2002
(8900) Oakton Plantation Lane	0.20	320		R								NA		NA		05/16/2002
(8901) Oakton Plantation Ct	0.08	100		R								NA		NA		05/16/2002
(8902) Lambiance Dr	0.04	420		R								NA		NA		02/25/2009
(8903) Avignon Blvd	0.14	NA										NA		NA		
(8903) Avignon Blvd	0.08	NA										NA		NA		
(8904) Armand Ct	0.05	NA										NA		NA		
(8905) Walden Woods Ct	0.04	NA										NA		NA		
(8906) Cottonwood St	0.04	NA										NA		NA		

Virginia Department of Transportation
Traffic Engineering Division
2011
Annual Average Daily Traffic Volume Estimates By Section of Route
Fairfax Maintenance Area

Route	Length	AADT	QA	4Tire	Bus	-----Truck-----				QC	K Factor	QK	Dir Factor	AAWDT	QW	Year
						2Axle	3+Axle	1Trail	2Trail							
Fairfax County																
(8907) Colonel Taylor Lane	0.12	NA														
(8908) Richard Simpson Lane	0.11	NA														
(8909) Walney Village Ct	0.17	NA														
(8910) Balmoral Heights Pl	0.17	NA														
(8911) Carrington Ridge Lane	0.18	240	R													04/16/2009
(8912) Jarrett Valley Dr	0.18	NA														
(8912) Jarrett Valley Dr	0.28	NA														
(8913) Bonheim Ct	0.13	NA														
(8914) Fielding Lewis Way	0.15	NA														
(8915) Highland Glenn Pl	0.16	NA														
(8917) Millwood Pond Dr	0.20	190	R													04/28/2009
(8918) Millwood Pond Ct	0.10	NA														
(8918) Millwood Pond Ct	0.05	NA														
(8919) Sandburg Ridge Ct	0.06	NA														
(8920) Elgin Dr	0.21	NA														
(8921) Timbercreek Tr	0.19	NA														
(8922) Cheska Ct	0.05	NA														
(8923) Shallow Creek Pl	0.09	NA														
(8924) Great Passage Blvd	0.72	300	R													04/28/2009

Virginia Department of Transportation
 Traffic Engineering Division
 2011
 Annual Average Daily Traffic Volume Estimates By Section of Route
 Fairfax Maintenance Area

Route	Length	AADT	QA	4Tire	Bus	-----Truck-----				QC	K Factor	QK	Dir Factor	AAWDT	QW	Year
						2Axle	3+Axle	1Trail	2Trail							
Fairfax County																
8925 Terkes View	0.09	NA					From: 29-8924 Great Passage Blvd					NA		NA		
							To: Cul-de-Sac									
8926 Watters Glen Ct	0.05	NA					From: Cul-de-Sac					NA		NA		
							To: 29-695 Idylwood Rd									
8927 Birch Grove Ct	0.04	NA					From: 29-2807 Birch Rd					NA		NA		
							To: Cul-de-Sac									
8928 Montview Ct	0.07	NA					From: 29-695 Idylwood Rd					NA		NA		
							To: Cul-de-Sac									
8929 Providence Forest Dr	0.24	5500	R				From: 29-650 Gallows Rd					NA		NA	04/16/2009	
							To: 29-3668 Hartland Rd									
8930 Lauren Oaks Ct	0.22	NA					From: 29-8720 Nathaniel Oaks Dr					NA		NA		
							To: Cul-de-Sac									
8931 Ashleigh Oaks Ct	0.09	NA					From: 29-8930 Lauren Oaks Ct					NA		NA		
							To: Cul-de-Sac									
8932 Autumn Glory Way	0.88	NA					From: 29-10048					NA		NA		
							To: Dead End									
8933 Royal Red Terrace	0.12	NA					From: Cul-de-Sac					NA		NA		
							To: 29-8932 Autumn Glory Way									
8934 Wharton Park Ct	0.08	NA					From: Cul-de-Sac					NA		NA		
							To: 29-1166 Wharton Lane									
8935 Fox Hound Ct	0.11	NA					From: 29-8711 Monroe Manor Dr					NA		NA		
							To: Dead End									
8936 Shallow Creek Dr	0.43	NA					From: 29-717 Utterback Store Rd					NA		NA		
							To: Cul-de-Sac									
8937 Fox Land Ct	0.07	NA					From: 29-6563 Brecknock St					NA		NA		
							To: Cul-de-Sac									
8938 Weinstein Ct	0.15	160	R				From: Cul-de-Sac					NA		NA	05/05/2003	
							To: 29-3738 Doyle Lane									
8939 Grande Forest Ct	0.15	80	R				From: Cul-de-Sac					NA		NA	05/05/2003	
							To: 29-8938 Weinstein Ct									
8940 Amber Oaks Ct	0.11	NA					From: 29-8825 Oak Farms Dr					NA		NA		
							To: Cul-de-Sac									
8941 Oak Shadow Dr	0.30	NA					From: 29-8943					NA		NA		
							To: Cul-de-Sac									
8942 Owsley Way	0.09	NA					From: 29-8941 Oak Shadow Dr					NA		NA		
							To: Cul-de-Sac									
8943 Netherleigh Pl	0.07	NA					From: 29-8825 Oak Farms Dr					NA		NA		
							To: Cul-de-Sac									

Virginia Department of Transportation
Traffic Engineering Division
2011
Annual Average Daily Traffic Volume Estimates By Section of Route
Fairfax Maintenance Area

Route	Length	AADT	QA	4Tire	Bus	-----Truck-----				QC	K Factor	QK	Dir Factor	AAWDT	QW	Year
						2Axle	3+Axle	1Trail	2Trail							
Fairfax County																
(8944) Winter Oaks Way	0.11	NA					From: Cul-de-Sac					NA				NA
							To: 29-8825 Oak Farms Dr									
(8945) Fairfax County Pkwy Access Ramp	0.23	4600	R				From: 29-640 Gambrell Rd					NA				03/03/2009
							To: 29-640 Gambrell Rd									
(8946) Fairfax County Pkwy Access Ramp	0.21	4900	R				From: 29-6911 Shady Palm Dr					NA				03/03/2009
							To: 29-640 Gambrell Rd									
(8948) Hooes Rd	0.12	450	R				From: 29-640 Gambrell Rd					NA				04/14/2009
							To: 29-636 Hooes Rd									
(8949) Leeton Circle	0.34	460	R				From: 29-657 Walney Rd					NA				04/02/2003
							To: End Loop									
(8950) Nalls Farm Way	0.61	200	R				From: 29-8019 W; Great Falls Way					NA				05/02/2002
							To: 29-8019; 29-8951 EAST									
(8951) Nalls Dairy Ct	0.24	310	R				From: 29-8019; 29-8950 EAST					NA				05/02/2002
							To: Cul-de-Sac									
(8952) Jackson Tavern Way	0.19	240	R				From: 29-8019 Great Falls Way					NA				05/02/2002
							To: Cul-de-Sac									
(8953) Stonecroft Center Ct	0.25	NA					From: 29-8460 Stonecroft Blvd					NA				NA
							To: Cul-de-Sac									
(8954) Pine Meadows Lane	0.13	NA					From: 29-652 Twinbrook Rd					NA				NA
							To: Cul-de-Sac									
(8955) Dylan Schar Ct	0.07	NA					From: Cul-de-Sac					NA				NA
							To: 29-4723; 29-8802									
(8956) Pine Crossing Lane	0.09	NA					From: Cul-de-Sac					NA				NA
							To: 29-8954 Pine Meadows Lane									
(8957) Ramp to 29-7100 Fairfax County Parkway	0.01	1900	R				From: 29-636 Hooes Rd					NA				04/14/2009
							To: 29-641 Pohick Rd									
(8959) Cedar Crest Lane	0.35	NA					From: 29-669 Thompson Rd					NA				NA
							To: Cul-de-Sac									
(8960) Holly Grove Ct	0.19	NA					From: Cul-de-Sac					NA				NA
							To: 29-8959 Cedar Crest Lane									
(8961) Laurel Grove Way	0.27	NA					From: Cul-de-Sac					NA				NA
							To: 29-10648									
(8962) Ox Meadow Dr	0.22	380	R				From: 29-10303 Rose Grove Dr					NA				03/10/2009
							To: 29-764 Oxon Rd									
(8963) Ox Meadow Ct	0.11	NA					From: 29-8962 Ox Meadow Dr					NA				NA
							To: Cul-de-Sac									
(8965) Parapet Way	0.59	NA					From: 29-764 Oxon Rd					NA				NA
							To: 29-7892 Wilbury Rd									

Virginia Department of Transportation
Traffic Engineering Division
2011
Annual Average Daily Traffic Volume Estimates By Section of Route
Fairfax Maintenance Area

Route	Length	AADT	QA	4Tire	Bus	-----Truck-----				QC	K Factor	QK	Dir Factor	AAWDT	QW	Year	
						2Axle	3+Axle	1Trail	2Trail								
Fairfax County																	
(8965) Parapet Way	0.11	NA					From: 29-7892 Wilbury Rd					NA				NA	
							To: Cul-de-Sac										
(8966) Commodore Ct	0.14	NA					From: Cul-de-Sac					NA				NA	
							To: 29-8965 Parapet Way										
(8967) Blakesley Hall Ct	0.15	NA					From: 29-8965 Parapet Way					NA				NA	
							To: Cul-de-Sac										
(8968) Autumn Crest Dr	0.32	NA					From: Cul-de-Sac					NA				NA	
							To: 29-608 West Ox Rd										
(8969) Autumn Crest Ct	0.06	NA					From: 29-8968 Autumn Crest Dr					NA				NA	
							To: Cul-de-Sac										
(8970) Spring Rain Ct	0.12	NA					From: Cul-de-Sac					NA				NA	
							To: 29-8968 Autumn Crest Dr										
(8971) Pond Mist Way	0.10	NA					From: 29-8968 Autumn Crest Dr					NA				NA	
							To: Dead End										
(8972) Winter Sun Terrace	0.15	NA					From: Cul-de-Sac					NA				NA	
							To: 29-8968 Autumn Crest Dr										
(8973) Centrepointe Way	0.05	NA					From: Cul-de-Sac					NA				NA	
							To: 29-6500 Clara Barton Drive										
(8974) Eagle Chase Rd	0.04	850		R			From: 29-657 Walney Rd					NA				NA	03/04/2009
							To: 29-8976 Eagle Chase Circle										
(8975) Penny Oak Rd	0.03	740		R			From: 29-657 Walney Rd					NA				NA	03/04/2009
							To: 29-8976 Eagle Chase Circle										
(8976) Eagle Chase Circle	0.69	NA					From: Dead End					NA				NA	
							To: End of Loop										
(8977) Morningdale Dr	0.08	200		R			From: 29-8976 Eagle Chase Circle					NA				NA	03/04/2009
							To: 29-8978 Rose Lodge Place										
(8978) Rose Lodge Place	0.05	NA					From: Cul-de-Sac					NA				NA	
							To: 29-8977 Morningdale Dr										
(8978) Rose Lodge Place	0.05	NA					From: 29-8977 Morningdale Dr					NA				NA	
							To: Cul-de-Sac										
(8979) Shady Point Pl	0.06	NA					From: 29-8976 Eagle Chase Circle					NA				NA	
							To: Cul-de-Sac										
(8980) Gaston St	0.14	NA					From: 29-8976 Eagle Chase Circle					NA				NA	
							To: Cul-de-Sac										
(8982) Oakton Chase Ct	0.13	NA					From: 29-8981 Parapet Way					NA				NA	
							To: Cul-de-Sac										
(8983) Mill Heights Ct	0.08	NA					From: Cul-de-Sac					NA				NA	
							To: 29-8985 Mill Heights Dr										

Virginia Department of Transportation
Traffic Engineering Division
2011
Annual Average Daily Traffic Volume Estimates By Section of Route
Fairfax Maintenance Area

Route	Length	AADT	QA	4Tire	Bus	-----Truck-----				QC	K Factor	QK	Dir Factor	AAWDT	QW	Year
						2Axle	3+Axle	1Trail	2Trail							
Fairfax County																
(8984) Proffitt Estates Ct	0.10	NA					From: 29-665 Fox Mill Rd				NA			NA		
							To: Cul-de-Sac									
(8985) Mill Heights Dr	0.16	NA					From: Cul-de-Sac				NA			NA		
							To: 29-665 Fox Mill Rd									
(8985)	0.06	NA					From: 29-665 Fox Mill Rd				NA			NA		
							To: Dead End									
(8987) Azalea Woods Way	0.10	NA					From: Cul-de-Sac				NA			NA		
							To: 29-8989 Dakota Lakes Dr									
(8987) Azalea Woods Way	0.09	NA					From: 29-8989 Dakota Lakes Dr				NA			NA		
							To: Cul-de-Sac									
(8988) Piney Point Pl	0.10	NA					From: 29-8989				NA			NA		
							To: Cul-de-Sac									
(8989) Dakota Lakes Dr	0.35	NA					From: 29-665 Fox Mill Rd				NA			NA		
							To: 29-666 Monroe St									
(8989) Dakota Lakes Dr	0.29	NA					From: 29-666 Monroe St				NA			NA		
							To: Cul-de-Sac									
(8990) Ripplemeade Ct	0.07	NA					From: 29-8989				NA			NA		
							To: Cul-de-Sac									
(8991) Glenlawn Place	0.14	NA					From: Cul-de-Sac				NA			NA		
							To: 29-8989									
(8993) Cliff Dr	0.11	200		R			From: 29-8994 Eagle Cliff Dr				NA			NA		03/16/2009
							To: 29-8692 Lake Village Dr									
(8994) Eagle Cliff Dr	0.14	NA					From: Dead End				NA			NA		
							To: Cul-de-Sac									
(8995) Bannerwood Ct	0.08	NA					From: 29-4028 Bannerwood Dr				NA			NA		
							To: Cul-de-Sac									
(8996) Sycamore Lakes Cove	0.18	NA					From: Dead End				NA			NA		
							To: 29-665 Fox Mill Rd									
(8997) Williams Meadow Ct	0.20	NA					From: Cul-de-Sac				NA			NA		
							To: 29-8996 Sycamore Lakes Cove									
(8997) Williams Meadow Ct	0.13	NA					From: 29-8996 Sycamore Lakes Cove				NA			NA		
							To: Cul-de-Sac									
(8998) Thacker Hill Ct	0.10	NA					From: 29-8996				NA			NA		
							To: Cul-de-Sac									
(8999) Ivycrest Pl	0.09	NA					From: 29-2610 Statecrest Dr				NA			NA		
							To: Cul-de-Sac									
(9127)	0.27	970		R			From: Mt Vernon School				NA			NA		1991
							To: US 1 Richmond Hwy									

Virginia Department of Transportation
Traffic Engineering Division
2011
Annual Average Daily Traffic Volume Estimates By Section of Route
Fairfax Maintenance Area

Route	Length	AADT	QA	4Tire	Bus	-----Truck-----				QC	K Factor	QK	Dir Factor	AAWDT	QW	Year
						2Axle	3+Axle	1Trail	2Trail							
City of Fairfax																
(9128) Rebel Run	0.18	1700	R				From: Fairfax High School				NA			NA		1991
							To: US 29 Lee Hwy									
Fairfax County																
(9129) George C Marshall Dr	0.20	610	R				From: George C. Marshall School				NA			NA		1991
							To: SR 7 Leesburg Pike									
(9130)	0.04	320	R				From: Groveton School				NA			NA		1991
							To: 29-1401 Memorial St									
(9131)	0.09	490	R				From: Franklin Sherman School				NA			NA		1991
							To: Franklin Sherman School									
(9133) Cottage St	0.06	440	R				From: Dunn Loring School				NA			NA		1991
							To: 29-650 Gallows Rd									
(9134)	0.08	380	R				From: Forestville School				NA			NA		1991
							To: 29-717 Utterback Store Rd									
(9137) Herald St	0.11	270	R				From: Annandale School				NA			NA		1991
							To: SR 244 Columbia Pike									
(9138)	0.11	300	R				From: Oakdale School				NA			NA		1991
							To: SR 123; 29-655									
(9140)	0.09	140	R				From: Lorton School				NA			NA		1991
							To: 29-642 Lorton Rd									
(9141)	0.06	220	R				From: Woodlawn School				NA			NA		1991
							To: 29-1033 Woodlawn St									
(9589) Four Year Trail	0.27	610	R				From: Cul-de-Sac				NA			NA		1991
							To: 29-2249 Medford Dr									
(9590)	0.14	240	R				From: New Baileys X-Roads School				NA			NA		1991
							To: 29-943; 29-980									
(9591)	0.11	320	R				From: Belle View School				NA			NA		1991
							To: 29-629 Fort Hunt Rd									
(9592) Belvedere School Access	0.09	590	R				From: SR 244 Columbia Pike				NA			NA		1991
							To: SR 244 Columbia Pike									
(9593)	0.13	180	R				From: Bucknell School				NA			NA		1991
							To: 29-1361; 29-1362									
(9594)	0.07	370	R				From: Burke School				NA			NA		1991
							To: 29-645 Burke Lake Rd									
(9595) Cameron School	0.08	190	R				From: 29-1625 Norton Rd				NA			NA		1991
							To: Cul-de-Sac									
(9596) Centreville School	0.14	140	R				From: 29-620 Spindle Ct				NA			NA		1986
							To: Cul-de-Sac									

Virginia Department of Transportation
Traffic Engineering Division
2011
Annual Average Daily Traffic Volume Estimates By Section of Route
Fairfax Maintenance Area

Route	Length	AADT	QA	4Tire	Bus	-----Truck-----				QC	K Factor	QK	Dir Factor	AAWDT	QW	Year
						2Axle	3+Axle	1Trail	2Trail							
Fairfax County																
9597	0.07	470	R			From: Chesterbrook School					NA			NA		04/02/2002
						To: 29-695 Kirby Rd										
City of Fairfax																
9598	0.06	190	R			From: Eleven Oak Elem School					NA			NA		1991
						To: Eleven Oak Elem School										
Fairfax County																
9599	0.07	320	R			From: Fairview School					NA			NA		1991
						To: SR 123										
City of Falls Church																
9600	Hunton Ave	0.16	840	R		From: Falls Church School					NA			NA		1991
						To: SR 338 Hillwood Ave										
Fairfax County																
9601		0.07	780	R		From: Flint Hill School					NA			NA		1991
						To: FR-256										
9602		0.05	240	R		From: Freedom Hill School					NA			NA		1991
						To: 29-837 Lord Fairfax Dr										
9603	Garfield School	0.10	260	R		From: 29-644 Old Keene Mill Rd					NA			NA		1991
						To: 29-1132 Spring Rd										
9604	Graham Rd Elementary School	0.10	360	R		From: Graham Road School					NA			NA		1991
						To: 29-1720 Graham Rd										
9605		0.08	520	R		From: Haycock School					NA			NA		1991
						To: 29-703 Haycock Rd										
Town of Herndon																
9606		0.28	320	R		From: Herndon School					NA			NA		1991
						To: Herndon School										
Fairfax County																
9607		0.15	220	R		From: Hollin Hall School					NA			NA		1991
						To: 29-848; 29-2121										
9608		0.10	360	R		From: Hollin Hall School					NA			NA		1991
						To: 29-629 Fort Hunt Rd										
9609	James Lee Elem School	0.11	200	R		From: 29-649 Annandale Rd					NA			NA		1991
						To: Cul-de-Sac										
Town of Vienna																
9611		0.03	290	R		From: Louise Arche School					NA			NA		1991
						To: Louise Arches School										
Fairfax County																
9612	Luther Jackson School	0.11	440	R		From: Cul-de-Sac					NA			NA		1991
						To: 29-650 Gallows Rd										
9613		0.14	290	R		From: Mt Eagle School					NA			NA		1991
						To: SR 241 Kings Hwy North										

Virginia Department of Transportation
Traffic Engineering Division
2011
Annual Average Daily Traffic Volume Estimates By Section of Route
Fairfax Maintenance Area

Route	Length	AADT	QA	4Tire	Bus	-----Truck-----				QC	K Factor	QK	Dir Factor	AAWDT	QW	Year
						2Axle	3+Axle	1Trail	2Trail							
Fairfax County																
(9615)	0.06	190	R			From: Pimmit Hill School					NA			NA		1991
						To: 29-2724 Lisle Ave										
(9616) Pine Springs School	0.12	350	R			From: Pine Springs School					NA			NA		1991
						To: 29-2939 Willow Lane										
(9617)	0.08	410	R			From: Sleepy Hollow School					NA			NA		1991
						To: 29-613 Sleepy Hollow Rd										
(9618) Timberlane School	0.08	360	R			From: 29-705 West St					NA			NA		1991
						To: 29-705 West St										
Town of Vienna																
(9619)	0.08	320	R			From: Vienna School					NA			NA		1991
						To: Vienna School										
Fairfax County																
(9620)	0.11	230	R			From: Virginia Hills School					NA			NA		1991
						To: 29-1425										
(9621)	0.10	580	R			From: Wakefield School					NA			NA		1991
						To: 29-2661										
(9622) Westley Rd	0.07	240	R			From: Westlawn Elementary School					NA			NA		1991
						To: 29-2305 Weston Rd										
(9623)	0.11	310	R			From: Westmore School					NA			NA		1991
						To: Cul-de-Sac										
(9624)	0.14	650	R			From: Weyanoke School					NA			NA		1991
						To: 29-620 Braddock Rd										
(9625)	0.07	270	R			From: Woodburn School					NA			NA		1991
						To: 29-650; 29-1177										
(9626)	0.07	180	R			From: Woodley Hill School					NA			NA		1991
						To: 29-623 Old Mt Vernon Rd										
(9684)	0.13	250	R			From: Masonville School					NA			NA		1991
						To: 29-2295 Wayne Dr										
(9685)	0.07	710	R			From: Lemon Road School					NA			NA		04/02/2002
						To: 29-695 Idylwood Rd										
(9686) Sea Cliff Rd	0.76	1700	R			From: McLean High School					NA			NA		1991
						To: 29-693 Westmoreland St										
(9687)	0.08	490	R			From: Floris School					NA			NA		1991
						To: 29-657 Centreville Rd										
(9688) Bryant Alt High School	0.25	1200	R			From: 29-1405 Popkins Lane					NA			NA		1991
						To: 29-1405 Popkins Lane										
(9689)	0.08	220	R			From: Cedar Lane School					NA			NA		1991
						To: 29-698 Cedar Lane										

Virginia Department of Transportation
Traffic Engineering Division
2011
Annual Average Daily Traffic Volume Estimates By Section of Route
Fairfax Maintenance Area

Route	Length	AADT	QA	4Tire	Bus	-----Truck-----				QC	K Factor	QK	Dir Factor	AAWDT	QW	Year
						2Axle	3+Axle	1Trail	2Trail							
Fairfax County																
(9690)	0.08	270	R									NA		NA		1991
(9691)	0.06	310	R									NA		NA		04/02/2002
(9781)	0.14	540	R									NA		NA		1991
(9782)	0.16	530	R									NA		NA		1991
(9783)	Henry Thoreau Int School	0.13	510	R								NA		NA		1991
(9785)	0.25	450	R									NA		NA		1991
(9786)	0.14	250	R									NA		NA		1991
(9787)	0.25	820	R									NA		NA		1991
(9788)	0.11	500	R									NA		NA		1991
(9789)	0.08	370	R									NA		NA		1991
(9790)	0.09	330	R									NA		NA		1991
(9791)	0.09	300	R									NA		NA		1991
(9793)	Glasgow Middle School	0.20	540	R								NA		NA		1991
(9794)	0.15	430	R									NA		NA		1991
(9795)	0.21	390	R									NA		NA		1991
(9796)	0.14	230	R									NA		NA		1991
(9797)	Glen Forest Elem School	0.06	280	R								NA		NA		1991
(9809)	N Springfield Elem School	0.16	240	R								NA		NA		1991
(9810)	Bren Mar Park Elem School	0.13	150	R								NA		NA		1991

Virginia Department of Transportation
Traffic Engineering Division
2011
Annual Average Daily Traffic Volume Estimates By Section of Route
Fairfax Maintenance Area

Route	Length	AADT	QA	4Tire	Bus	-----Truck-----				QC	K Factor	QK	Dir Factor	AAWDT	QW	Year
						2Axle	3+Axle	1Trail	2Trail							
Fairfax County																
(9811)	0.17	370	R											NA		1991
(9825)	0.06	320	R											NA		1991
(9826)	0.04	240	R											NA		1991
(9827) Devonshire Elem School	0.12	260	R											NA		1991
(9828)	0.40	1000	R											NA		1991
(9829)	0.07	280	R											NA		1991
(9830)	0.04	180	R											NA		1986
(10000) Rebecca Jane Way	0.08	170	R											NA		05/19/2003
(10001) River Downs Rd	0.23	NA												NA		
(10002) Fairway Downs Ct	0.15	NA												NA		
(10003) Burnt Pine Ct	0.07	NA												NA		
(10004) Banting Ct	0.07	NA												NA		
(10005) Lasswade Lane	0.17	NA												NA		
(10006) Dalkeith Ct	0.10	NA												NA		
(10007) Geneva Hill Ct	0.14	NA												NA		
(10008) Black Spruce Way	0.23	NA												NA		
(10009) Cutleaf Ct	0.07	NA												NA		
(10010)	0.17	NA												NA		
(10011)	0.17	NA												NA		

Virginia Department of Transportation
 Traffic Engineering Division
 2011
 Annual Average Daily Traffic Volume Estimates By Section of Route
 Fairfax Maintenance Area

Route	Length	AADT	QA	4Tire	Bus	-----Truck-----				QC	K Factor	QK	Dir Factor	AAWDT	QW	Year
						2Axle	3+Axle	1Trail	2Trail							
Fairfax County																
(10012)	0.10	NA					From: 29-8880 Balmoral Greens Ave					NA		NA		
							To: Cul-de-Sac									
(10013) Shain Ct	0.12	NA					From: FR-1059 Leesburg Pike Frontage					NA		NA		
							To: Cul-de-Sac									
(10014) Parsley Dr	0.13	NA					From: 29-10652 Schurtz St					NA		NA		
							To: Cul-de-Sac									
(10015) Meadowforest Ct	0.04	NA					From: 29-08205(B)/					NA		NA		
							To: Cul-de-Sac/									
(10016) Caris Glenne Dr	0.23	NA					From: Cul-de-Sac					NA		NA		
							To: 29-7917 Reston Ave									
(10017)	0.06	NA					From: Cul-de-Sac					NA		NA		
							To: 29-698 Cedar Lane									
(10018)	0.07	NA					From: Cul-de-Sac					NA		NA		
							To: 29-8372 Greenwood Pl									
(10019) Oakwood Rd	0.13	NA					From: 29-8110					NA		NA		
							To: 29-613 Van Dorn St									
(10020) Elati Ct	0.10	120	R				From: Cul-de-Sac					NA		NA	05/15/2003	
							To: 29-718 Valley View Dr									
(10021) Woodland Lake Dr	0.09	130	R				From: Cul-de-Sac					NA		NA	05/15/2003	
							To: 29-718 Valley View Dr									
(10022) Jean Louise Way	0.11	NA					From: Cul-de-Sac					NA		NA		
							To: 29-718 Valley View Dr									
(10023) Dorothy Bolton Ct	0.15	NA					From: 29-10022 Jean Louise Way					NA		NA		
							To: Cul-de-Sac									
(10024) Fieldview Dr	0.33	NA					From: Cul-de-Sac					NA		NA		
							To: 29-602 Reston Pkwy									
(10025) Stones Throw Dr	0.16	NA					From: Cul-de-Sac					NA		NA		
							To: 29-10024 Fieldview Dr									
(10025) Stones Throw Dr	0.41	NA					From: Cul-de-Sac					NA		NA		
							To: Cul-de-Sac									
(10026)	0.55	NA					From: 29-7900 Franconia Springfield Pkwy					NA		NA		
							To: 29-613 Beulah St									
(10027) Colonial Lindsay Ct	0.12	NA					From: 29-695 Idylwood Rd					NA		NA		
							To: Cul-de-Sac									
(10028) Colonial Lindsay Dr	0.05	NA					From: Dead End					NA		NA		
							To: 29-10027 Colonial Lindsay Ct									
(10029) Mossy Bank Lane	0.06	NA					From: 29-8629 Meeting Camp Rd					NA		NA		
							To: Cul-de-Sac									

Virginia Department of Transportation
 Traffic Engineering Division
 2011
 Annual Average Daily Traffic Volume Estimates By Section of Route
 Fairfax Maintenance Area

Route	Length	AADT	QA	4Tire	Bus	-----Truck-----				QC	K Factor	QK	Dir Factor	AAWDT	QW	Year
						2Axle	3+Axle	1Trail	2Trail							
Fairfax County																
(10030) Newcombs Farm Rd	0.27	NA					From: Cul-de-Sac				NA			NA		
							To: SR 7 Leesburg Pike									
(10034) Waterlily Ct	0.06	NA					From: Cul-de-Sac				NA			NA		
							To: 29-718 Valley View Dr									
(10035) Cobbs Creek Ct	0.07	NA					From: Cul-de-Sac				NA			NA		
							To: 29-919 Cobbs Rd									
(10036) Shaker Meadows Ct	0.06	NA					From: Cul-de-Sac				NA			NA		
							To: 29-7914 Pellow Circle Trail									
(10036) Shaker Meadows Ct	0.06	NA					From: Cul-de-Sac				NA			NA		
							To: Cul-de-Sac									
(10037) Hidden Hill Lane	0.13	NA					From: 29-5762 Cricklewood Ct				NA			NA		
							To: Cul-de-Sac									
(10038) Riesley Lane	0.06	NA					From: 29-10037 Hidden Hill Lane				NA			NA		
							To: Cul-de-Sac									
(10040) Navy Dr	0.29	NA					From: Cul-de-Sac				NA			NA		
							To: 29-669 Bennett Rd									
(10041) Walker Glen Ct	0.12	NA					From: 29-681 Walker Rd				NA			NA		
							To: Cul-de-Sac									
(10042) Colshire Meadow Dr	0.20	1300	R				From: 29-3543 Old Meadow Rd				NA			NA		04/16/2009
							To: 29-6471 Colshire Dr									
(10043)	0.12	NA					From: Cul-de-Sac				NA			NA		
							To: 29-8416									
(10043)	0.08	NA					From: Cul-de-Sac				NA			NA		
							To: Cul-de-Sac									
(10044) Gibson Oaks Dr	0.12	NA					From: Cul-de-Sac				NA			NA		
							To: 29-749 Franklin Oaks Dr									
(10045)	0.13	NA					From: 29-676				NA			NA		
							To: Cul-de-Sac									
(10046)	0.18	NA					From: 29-8932 Autumn Glory Way				NA			NA		
							To: Cul-de-Sac									
(10047)	0.19	NA					From: Cul-de-Sac				NA			NA		
							To: 29-8932 Autumn Glory Way									
(10048)	0.18	NA					From: Cul-de-Sac				NA			NA		
							To: 29-8932 Autumn Glory Way									
(10049)	0.13	NA					From: 29-7704				NA			NA		
							To: Cul-de-Sac									
(10050) Rachael Manor Dr	0.08	NA					From: Dead End				NA			NA		
							To: 29-7709 Manor Pl									

Virginia Department of Transportation
Traffic Engineering Division
2011
Annual Average Daily Traffic Volume Estimates By Section of Route
Fairfax Maintenance Area

Route	Length	AADT	QA	4Tire	Bus	-----Truck-----				QC	K Factor	QK	Dir Factor	AAWDT	QW	Year
						2Axle	3+Axle	1Trail	2Trail							
Fairfax County																
(10051) Ashley Manor Ct	0.07	NA					From: 29-10050 Rachael Manor Dr					NA				NA
							To: Cul-de-Sac									
(10052) Beech Haven Ct	0.06	NA					From: 29-654 Zion Dr					NA				NA
							To: Cul-de-Sac									
(10053) Galesburg Pl	0.10	NA					From: 29-936 Sandburg St					NA				NA
							To: Cul-de-Sac									
(10054) Crosspointe Glen Way	0.14	NA					From: 29-636 Hooes Rd					NA				NA
							To: Cul-de-Sac									
(10055) Berkshire Woods Dr	0.06	NA					From: 29-1258 Westbrook Dr					NA				NA
							To: 29-10056 Annamohr Dr									
(10056) Annamohr Dr	0.06	NA					From: Cul-de-Sac					NA				NA
							To: 29-10055 Berkshire Woods Dr									
(10056) Annamohr Dr	0.15	NA					From: Cul-de-Sac					NA				NA
							To: Cul-de-Sac									
(10057) Owens Glen Dr	0.25	NA					From: 29-10129					NA				NA
							To: 29-10056 Annamohr Dr									
(10058) Elsa Ct	0.07	NA					From: Cul-de-Sac					NA				NA
							To: 29-10057 Owens Glen Dr									
(10059) Crosspointe Glen Ct	0.05	NA					From: Cul-de-Sac					NA				NA
							To: 29-10054 Crosspointe Glen Way									
(10060) Heart Leaf Ct	0.08	160	R				From: Cul-de-Sac					NA				NA
							To: 29-7975 Whisper Willow Dr									05/05/2003
(10061)	0.18	NA					From: 29-10612					NA				NA
							To: Cul-de-Sac									
(10062)	0.08	NA					From: 29-10061					NA				NA
							To: Cul-de-Sac									
(10063)	0.09	NA					From: 29-10061					NA				NA
							To: Cul-de-Sac									
(10064) Blue Holly Lane	0.15	NA					From: Cul-de-Sac					NA				NA
							To: 29-10602 Horsepen Woods Lane									
(10064) Blue Holly Lane	0.07	NA					From: Cul-de-Sac					NA				NA
							To: Cul-de-Sac									
(10065) Poplar Valley Ct	0.18	NA					From: Cul-de-Sac					NA				NA
							To: 29-7988 Autumn Willow Dr									
(10066) Maple Valley Ct	0.05	NA					From: Cul-de-Sac					NA				NA
							To: 29-7988 Autumn Willow Dr									
(10067) Austrian Pine Ct	0.08	NA					From: 29-645 Stringfellow Rd					NA				NA
							To: Cul-de-Sac									

Virginia Department of Transportation
Traffic Engineering Division
2011
Annual Average Daily Traffic Volume Estimates By Section of Route
Fairfax Maintenance Area

Route	Length	AADT	QA	4Tire	Bus	-----Truck-----				QC	K Factor	QK	Dir Factor	AAWDT	QW	Year
						2Axle	3+Axle	1Trail	2Trail							
Fairfax County																
(10068) Maple Mountain Dr	0.13	110	R				From: 29-7988 Autumn Willow Dr				NA			NA		04/30/2009
							To: 29-10069									
(10069)	0.21	NA					From: 29-7988 Autumn Willow Dr				NA			NA		
							To: Cul-de-Sac									
(10070) Cameron Heath Dr	0.19	NA					From: 29-606 Baron Cameron Ave				NA			NA		
							To: Cul-de-Sac									
(10071) Chessington Pl	0.08	NA					From: Cul-de-Sac				NA			NA		
							To: 29-10070 Cameron Heath Dr									
(10071) Whitstone Pl	0.02	NA					From: 29-10070 Cameron Heath Dr				NA			NA		
							To: Dead End									
(10072) Pelham Manor Pl	0.08	NA					From: 29-10070 Cameron Heath Dr				NA			NA		
							To: Cul-de-Sac									
(10073) Keys Ct	0.10	NA					From: Cul-de-Sac				NA			NA		
							To: 29-5427 Shooters Hill Lane									
(10073) Keys Ct	0.09	NA					From: 29-5427 Shooters Hill Lane				NA			NA		
							To: Cul-de-Sac									
(10074) Jarist Ct	0.06	NA					From: 29-8283 Jarist Dr				NA			NA		
							To: Cul-de-Sac									
(10075) Crouch Dr	0.22	NA					From: Dead End				NA			NA		
							To: 29-8499 Tractor Lane									
(10076) Dulles Green Blvd	0.03	NA					From: 29-847 Innovation Ave				NA			NA		
							To: Dead End									
(10077) Stepnies Ct	0.08	NA					From: Cul-de-Sac				NA			NA		
							To: SR 235 Mount Vernon Hwy									
(10078)	0.10	NA					From: Cul-de-Sac				NA			NA		
							To: 29-3500									
(10079) Byrwood Ct	0.12	NA					From: 29-684 Spring Hill Rd				NA			NA		
							To: Cul-de-Sac									
(10080)	0.18	NA					From: Cul-de-Sac				NA			NA		
							To: 29-602 Seneca Rd									
(10081) Balmoral Forest Rd	0.41	NA					From: Cul-de-Sac				NA			NA		
							To: 29-8880 Balmoral Greens Ave									
(10081) Balmoral Forest Rd	0.78	NA					From: 29-8880 Balmoral Greens Ave				NA			NA		
							To: 29-658 Compton Rd									
(10082) Ivakota Rd	0.33	NA					From: Cul-de-Sac				NA			NA		
							To: 29-10081 Balmoral Forest Rd									
(10083) Balmoral Forest Ct	0.09	NA					From: 29-10081 Balmoral Forest Rd				NA			NA		
							To: Cul-de-Sac									

Virginia Department of Transportation
Traffic Engineering Division
2011
Annual Average Daily Traffic Volume Estimates By Section of Route
Fairfax Maintenance Area

Route	Length	AADT	QA	4Tire	Bus	-----Truck-----				QC	K Factor	QK	Dir Factor	AAWDT	QW	Year
						2Axle	3+Axle	1Trail	2Trail							
Fairfax County																
(10084) Caribbean Ct	0.12	NA					From: 29-1005 Robin Ridge Rd					NA		NA		
							To: Cul-de-Sac									
(10085) Deveraux Ct	0.11	NA					From: 29-10089 Pearson Valley Lane					NA		NA		
							To: Cul-de-Sac									
(10086) Scotch Run Ct	0.04	NA					From: 29-10085 Deveraux Ct					NA		NA		
							To: Dead End									
(10087)	0.34	NA					From: Cul-de-Sac					NA		NA		
							To: 29-10288 Bonds Ridge Ct									
(10088) Worthington Woods Way	0.20	NA					From: 29-10091 Hirst Valley Way					NA		NA		
							To: 29-6935 Northbourne Dr									
(10089) Pearson Valley Lane	0.17	NA					From: 29-10088 Worthington Woods Way					NA		NA		
							To: Dead End									
(10090) Day Valley Ct	0.05	NA					From: 29-10088					NA		NA		
							To: Cul-de-Sac									
(10091) Hirst Valley Way	0.12	NA					From: 29-10092 Gray Valley Ct					NA		NA		
							To: Cul-de-Sac									
(10092) Gray Valley Ct	0.10	NA					From: Cul-de-Sac					NA		NA		
							To: 29-10091 Hirst Valley Way									
(10092) Gray Valley Ct	0.04	NA					From: Cul-de-Sac					NA		NA		
							To: Cul-de-Sac									
(10093)	0.17	NA					From: 29-603 Beach Mill Rd					NA		NA		
							To: Cul-de-Sac									
(10094) Neha Court	0.12	NA					From: Cul-de-Sac					NA		NA		
							To: 29-717 Utterback Store Rd									
(10095)	0.07	NA					From: Cul-de-Sac					NA		NA		
							To: 29-664 Waples Mill Rd									
(10096) Simpson Lane	0.12	NA					From: Cul-de-Sac					NA		NA		
							To: 29- 645 Burke Lake Rd									
(10097) Caswell Ct	0.07	NA					From: Cul-de-Sac					NA		NA		
							To: 29-8283 Jarist Dr									
(10097) Caswell Ct	0.07	NA					From: Cul-de-Sac					NA		NA		
							To: Cul-de-Sac									
(10098) Centreville Farms Rd	0.05	NA					From: 29-10099 Arrowhead Park Dr					NA		NA		
							To: 29-645 Stringfellow Rd									
(10099) Arrowhead Park Dr	0.38	NA					From: Dead End					NA		NA		
							To: 29-7773 Leland Rd; 29-7988 Autumn Willow Dr									
(10099) Arrowhead Park Dr	0.34	NA					From: Cul-de-Sac					NA		NA		
							To: 29-10098 Centreville Farms Rd									

Virginia Department of Transportation
 Traffic Engineering Division
 2011
 Annual Average Daily Traffic Volume Estimates By Section of Route
 Fairfax Maintenance Area

Route	Length	AADT	QA	4Tire	Bus	-----Truck-----				QC	K Factor	QK	Dir Factor	AAWDT	QW	Year	
						2Axle	3+Axle	1Trail	2Trail								
Fairfax County																	
(10100) Preakness Lane	0.08	NA										NA					
(10100) Preakness Lane	0.17	NA										NA					
(10101) Bright Silk Dr	0.06	NA										NA					
(10102) Braided Mane Ct	0.09	NA										NA					
(10103) Fox Mill Manor Dr	0.38	NA										NA					
(10104) Hunts Mill Ct	0.07	NA										NA					
(10105) Talley Ct	0.08	NA										NA					
(10106)	0.05	NA										NA					
(10106)	0.10	NA										NA					
(10107)	0.40	NA										NA					
(10108)	0.09	NA										NA					
(10109) Saddle Downs Pl	0.17	NA										NA					
(10109) Ridings Manor Pl	0.32	NA										NA					
(10110) Iron Stone Ct	0.17	NA										NA					
(10111)	0.12	NA										NA					
(10112)	0.15	NA										NA					
(10113)	0.07	NA										NA					
(10114) Drews Ct	0.19	NA										NA					
(10115) Methven Ct	0.26	NA										NA					

Virginia Department of Transportation
 Traffic Engineering Division
 2011
 Annual Average Daily Traffic Volume Estimates By Section of Route
 Fairfax Maintenance Area

Route	Length	AADT	QA	4Tire	Bus	-----Truck-----				QC	K Factor	QK	Dir Factor	AAWDT	QW	Year
						2Axle	3+Axle	1Trail	2Trail							
Fairfax County																
(10116)	0.13	NA														
(10119)	0.04	NA														
(10120)	0.10	NA														
(10121)	0.16	NA														
(10122)	0.09	NA														
(10123) Robaleed Way	0.06	NA														
(10123) Robaleed Way	0.17	NA														
(10124) Collin Chase PII	0.35	NA														
(10125)	0.06	NA														
(10126)	0.24	NA														
(10127)	0.13	NA														
(10128)	0.14	NA														
(10128)	0.04	NA														
(10129)	0.18	NA														
(10133) Devin Green Lane	0.11	NA														
(10134)	0.32	NA														
(10135) Falls Manors Court	0.24	NA														
(10138)	0.16	NA														
(10139)	0.08	NA														

Virginia Department of Transportation
Traffic Engineering Division
2011
Annual Average Daily Traffic Volume Estimates By Section of Route
Fairfax Maintenance Area

Route	Length	AADT	QA	4Tire	Bus	-----Truck-----				QC	K Factor	QK	Dir Factor	AAWDT	QW	Year
						2Axle	3+Axle	1Trail	2Trail							
Fairfax County																
(10140)	0.26	NA					From: 29-2246 Cherokee Ave					NA		NA		
							To: Cul-de-Sac									
(10141)	0.06	NA					From: Cul-de-Sac					NA		NA		
							To: 29-8762									
(10142)	0.17	NA					From: 29-8762					NA		NA		
							To: Cul-de-Sac									
(10145)	0.31	NA					From: Cul-de-Sac					NA		NA		
							To: 29-1208 Thomas Ave									
(10147) Marshall Lake Dr	0.96	NA					From: 29-672 Vale Rd					NA		NA		
							To: Cul-de-Sac									
(10148)	0.10	NA					From: Cul-de-Sac					NA		NA		
							To: 29-8355									
(10150) Farrahs Cavalry Rd	0.18	570	R				From: 29-8629					NA		NA		04/14/2003
							To: 29-859 Mount Olive Rd									
(10151) Folkers Ld	0.13	120	R				From: 29-859 Mount Olive Rd					NA		NA		04/14/2003
							To: Cul-de-Sac									
(10152) Crim Station Rd	0.03	70	R				From: 29-10151 Folkers Ld					NA		NA		04/14/2003
							To: Dead End									
(10153) Arniel Place	0.22	NA					From: Cul-de-Sac					NA		NA		
							To: FR-896 Lee Hwy Frontage Rd									
(10154) Fairfax Estates Dr	0.08	NA					From: Cul-de-Sac					NA		NA		
							To: 29-10153 Arniel Place									
(10155)	0.09	NA					From: 29-10156					NA		NA		
							To: Cul-de-Sac									
(10156)	0.21	NA					From: Cul-de-Sac					NA		NA		
							To: 29-8186 Caris Glenne Dr									
(10157)	0.13	NA					From: SR 193 Georgetown Pike					NA		NA		
							To: Cul-de-Sac									
(10158)	0.18	NA					From: 29-603 Beach Mill Rd					NA		NA		
							To: Cul-de-Sac									
(10159)	0.07	NA					From: 29-784					NA		NA		
							To: Cul-de-Sac									
(10160)	0.09	NA					From: 29-654 Zion Rd					NA		NA		
							To: Cul-de-Sac									
(10161)	0.18	NA					From: Cul-de-Sac					NA		NA		
							To: 29-10162									
(10162)	0.10	NA					From: 29-10163					NA		NA		
							To: Cul-de-Sac									

Virginia Department of Transportation
 Traffic Engineering Division
 2011
 Annual Average Daily Traffic Volume Estimates By Section of Route
 Fairfax Maintenance Area

Route	Length	AADT	QA	4Tire	Bus	-----Truck-----				QC	K Factor	QK	Dir Factor	AAWDT	QW	Year
						2Axle	3+Axle	1Trail	2Trail							
Fairfax County																
(10163)	0.03	NA														
(10163)	0.07	NA														
(10164)	0.13	NA														
(10165)	0.05	NA														
(10166) Regal Crest Dr	0.27	NA														
(10167) Regal Crest Ct	0.08	NA														
(10168)	0.16	NA														
(10170)	0.07	NA														
(10171)	0.11	NA														
(10172)	0.19	NA														
(10173)	0.13	NA														
(10175)	0.18	NA														
(10176)	0.05	NA														
(10177) Pony Ridge Way	0.07	NA														
(10177) Pony Ridge Way	0.22	NA														
(10178) Wild Horse Dr	0.11	NA														
(10178) Wild Horse Dr	0.18	NA														
(10179)	0.13	NA														
(10180)	0.08	NA														

Virginia Department of Transportation
Traffic Engineering Division
2011
Annual Average Daily Traffic Volume Estimates By Section of Route
Fairfax Maintenance Area

Route	Length	AADT	QA	4Tire	Bus	-----Truck-----				QC	K Factor	QK	Dir Factor	AAWDT	QW	Year
						2Axle	3+Axle	1Trail	2Trail							
Fairfax County																
(10181)	0.07	NA					From: 29-6304 Bronzegate Ct					NA		NA		
							To: Cul-de-Sac									
(10182)	0.46	NA					From: Cul-de-Sac					NA		NA		
							To: 29-6304 Bronzegate Ct									
(10183)	0.13	NA					From: 29-669 Stuart Mill Rd					NA		NA		
							To: Cul-de-Sac									
(10184)	0.08	NA					From: Cul-de-Sac					NA		NA		
							To: 29-623 Old Mt Vernon Rd									
(10185)	0.19	NA					From: 29-600 Silverbrook Rd					NA		NA		
							To: 29-10186									
(10186)	0.08	NA					From: 29-10185					NA		NA		
							To: Cul-de-Sac									
(10187) Sparger St	0.13	20	R				From: Cul-de-Sac					NA		NA		10/17/2005
							To: 29-760 N, Rector Lane									
(10187) Sparger St	0.06	90	R				From: 29-760 N, Rector Lane					NA		NA		1996
							To: Dead End									
(10188) Penny Lane	0.05	NA					From: 29-8446 Willowfield Way					NA		NA		
							To: 29-10189 Deer Ridge Trail									
(10189) Deer Ridge Trail	0.16	NA					From: 29-10188 Penny Lane					NA		NA		
							To: 29-4105 Meriwether Lane									
(10189) Deer Ridge Trail	0.47	NA					From: 29-4105 Meriwether Lane					NA		NA		
							To: Dead End									
(10190)	0.14	NA					From: 29-8965 Parapet Way					NA		NA		
							To: Cul-de-Sac									
(10191)	0.18	NA					From: 29-620 Braddock Rd					NA		NA		
							To: Cul-de-Sac									
(10192) Nichols Run Ct	0.07	NA					From: Cul-de-Sac					NA		NA		
							To: 29-8270 Patowmack Dr									
(10193)	0.11	NA					From: 29-5609 Recreation Lane					NA		NA		
							To: Cul-de-Sac									
(10194)	0.12	NA					From: Cul-de-Sac					NA		NA		
							To: 29-3399 Summers Lane									
(10195)	0.08	NA					From: Cul-de-Sac/					NA		NA		
							To: 29-00694(B)/									
(10196) Hooes Rd	0.06	NA					From: Cul-de-Sac					NA		NA		
							To: 29-6991 Barkers Ct									
(10196) Hooes Rd	0.04	NA					From: 29-6991 Barkers Ct					NA		NA		
							To: Cul-de-Sac									

Virginia Department of Transportation
Traffic Engineering Division
2011
Annual Average Daily Traffic Volume Estimates By Section of Route
Fairfax Maintenance Area

Route	Length	AADT	QA	4Tire	Bus	-----Truck-----				QC	K Factor	QK	Dir Factor	AAWDT	QW	Year
						2Axle	3+Axle	1Trail	2Trail							
Fairfax County																
(10197) Lincoln Dr	0.23	480	R									NA		NA		05/05/2003
(10198) Gagne Dr	0.07	390	R									NA		NA		05/05/2003
(10199) Gagne Ct	0.10	320	R									NA		NA		05/05/2003
(10199) Gagne Ct	0.06	NA										NA		NA		
(10200) Holly Prospect Ct	0.09	280	R									NA		NA		06/03/2003
(10201) Windsong South Rd.	0.05	NA										NA		NA		
(10202)	0.20	NA										NA		NA		
(10202)	0.09	NA										NA		NA		
(10204) Sullenberger Ct	0.08	NA										NA		NA		
(10205) Mainsail Ct	0.12	NA										NA		NA		
(10206)	0.12	NA										NA		NA		
(10210) Manchester Woods Dr	0.31	NA										NA		NA		
(10213) Fisher Woods Dr	0.22	NA										NA		NA		
(10214) Corder Lane	0.26	NA										NA		NA		
(10215) Lockport Place	0.20	NA										NA		NA		
(10217)	0.18	NA										NA		NA		
(10218)	0.27	NA										NA		NA		
(10219)	0.15	NA										NA		NA		
(10220)	0.20	NA										NA		NA		

Virginia Department of Transportation
Traffic Engineering Division
2011
Annual Average Daily Traffic Volume Estimates By Section of Route
Fairfax Maintenance Area

Route	Length	AADT	QA	4Tire	Bus	-----Truck-----				QC	K Factor	QK	Dir Factor	AAWDT	QW	Year
						2Axle	3+Axle	1Trail	2Trail							
Fairfax County																
(10222)	0.06	NA														
(10223) Hollymeade Dr	0.27	NA														
(10224) Hollister Ct	0.05	NA														
(10225) Birchfield Way	0.13	NA														
(10226) Highgrove Ct	0.10	NA														
(10226) Highgrove Ct	0.05	NA														
(10227)	0.09	NA														
(10228)	0.19	NA														
(10228)	0.13	NA														
(10229)	0.11	NA														
(10231) Catia Lane	0.15	NA														
(10232) Brutus Ct	0.06	NA														
(10233) Ambrose Ct	0.06	NA														
(10235)	0.12	NA														
(10236)	0.07	NA														
(10237)	0.24	NA														
(10238) McWeadon Lane	0.13	NA														
(10239) Ayers Meadow Lane	0.07	NA														
(10239) Ayers Meadow Lane	0.10	NA														

Virginia Department of Transportation
Traffic Engineering Division
2011
Annual Average Daily Traffic Volume Estimates By Section of Route
Fairfax Maintenance Area

Route	Length	AADT	QA	4Tire	Bus	-----Truck-----				QC	K Factor	QK	Dir Factor	AAWDT	QW	Year
						2Axle	3+Axle	1Trail	2Trail							
Fairfax County																
(10240) Backlick Rd	0.32	NA										NA		NA		
(10240) Backlick Rd	0.28	2100	R									NA		NA		04/14/2009
(10241)	0.06	NA										NA		NA		
(10242)	0.09	NA										NA		NA		
(10243)	0.13	NA										NA		NA		
(10246)	0.06	NA										NA		NA		
(10246)	0.09	NA										NA		NA		
(10247)	0.09	NA										NA		NA		
(10247)	0.07	NA										NA		NA		
(10248)	0.15	NA										NA		NA		
(10249)	0.03	NA										NA		NA		
(10250) Bonaventure Dr	0.10	NA										NA		NA		
(10250) Bonaventure Dr	0.03	NA										NA		NA		
(10251) Shirley Gate Ct	0.18	NA										NA		NA		
(10252)	0.04	NA										NA		NA		
(10252)	0.08	NA										NA		NA		
(10254)	0.21	NA										NA		NA		
(10255) Tate Ct	0.11	NA										NA		NA		
(10256)	0.10	NA										NA		NA		
(10256)	0.07	NA										NA		NA		

Virginia Department of Transportation
Traffic Engineering Division
2011
Annual Average Daily Traffic Volume Estimates By Section of Route
Fairfax Maintenance Area

Route	Length	AADT	QA	4Tire	Bus	-----Truck-----				QC	K Factor	QK	Dir Factor	AAWDT	QW	Year
						2Axle	3+Axle	1Trail	2Trail							
Fairfax County																
(10258)	0.05	NA				From: 29-5362 Southfield Dr					NA			NA		
						To: Dead End										
(10259)	0.09	NA				From: Cul-de-Sac					NA			NA		
						To: 29-654 Zion Rd										
(10263) Oakton Crossing Ct	0.05	NA				From: 29-784 Hibbard St					NA			NA		
						To: Cul-de-Sac										
(10264) Sweetberry Ct	0.15	NA				From: Cul-de-Sac					NA			NA		
						To: 29-664 Oakton Rd										
(10265) Mimosa Pl	0.08	NA				From: 29-10264 Sweetberry Ct					NA			NA		
						To: Cul-de-Sac										
(10266) Majestic Knolls Ct	0.05	NA				From: 29-837 Lord Fairfax Rd					NA			NA		
						To: Cul-de-Sac										
(10267)	0.21	NA				From: 29-10286(L)/					NA			NA		
						To: 29-10488(L)/										
(10269) Waples Crest Ct	0.20	NA				From: Cul-de-Sac					NA			NA		
						To: 29-664 Waples Mill Rd										
(10270) Brenner Ct	0.06	NA				From: Cul-de-Sac					NA			NA		
						To: 29-4316 McKinley St										
(10270) Brenner Ct	0.06	NA				From: Cul-de-Sac					NA			NA		
						To: Cul-de-Sac										
(10271) Symphony Meadow Lane	0.18	NA				From: 29-675 Beulah Rd					NA			NA		
						To: 29-8890										
(10272) Nutley St	0.51	14000	R			From: US 50 Arlington Blvd					NA			NA		04/16/2009
						To: US 29 Lee Highway										
(10275) Robertson Farm Circle	0.36	NA				From: Begin Loop					NA			NA		
						To: 29-10332										
(10275) Robertson Farm Circle	0.01	NA				From: Cul-de-Sac					NA			NA		
						To: US 29 Lee Highway										
(10277) Harithy Dr	0.16	NA				From: Dead End					NA			NA		
						To: 29-696 Wolftrap Rd										
(10277) Harithy Dr	0.10	NA				From: Cul-de-Sac					NA			NA		
						To: 29-769 Oak St										
(10278) Cody Rd	0.09	NA				From: Cul-de-Sac					NA			NA		
						To: 29-7115 Oakcroft Way										
(10278) Cody Rd	0.13	NA				From: Cul-de-Sac					NA			NA		
						To: Cul-de-Sac										
(10279) Cody Court	0.09	NA				From: 29-10278 Cody Rd					NA			NA		
						To: Cul-de-Sac										
(10280) Sledding Hill Rd	0.24	NA				From: Cul-de-Sac					NA			NA		
						To: 29-672 Vale Rd										

Virginia Department of Transportation
 Traffic Engineering Division
 2011
 Annual Average Daily Traffic Volume Estimates By Section of Route
 Fairfax Maintenance Area

Route	Length	AADT	QA	4Tire	Bus	-----Truck-----				QC	K Factor	QK	Dir Factor	AAWDT	QW	Year
						2Axle	3+Axle	1Trail	2Trail							
Fairfax County																
(10281)	0.06	NA				From: 29-8924					NA			NA		
						To: Cul-de-Sac										
(10282)	0.06	NA				From: Cul-de-Sac					NA			NA		
						To: 29-8924										
(10283)	0.06	NA				From: 29-8924					NA			NA		
						To: Cul-de-Sac										
(10285)	0.15	NA				From: 29-10267(B)/					NA			NA		
						To: 29-00636(B)/										
(10286)	0.14	NA				From: 29-10267(R)/					NA			NA		
						To: 29-10285(B)/										
(10287)	0.13	NA				From: Cul-de-Sac					NA			NA		
						To: 29-8924										
(10288) Bonds Ridge Ct	0.15	NA				From: Cul-de-Sac					NA			NA		
						To: 29-7466										
(10289)	0.03	NA				From: Cul-de-Sac					NA			NA		
						To: Intersection TBA										
(10289)	0.09	NA				From: Cul-de-Sac					NA			NA		
						To: Cul-de-Sac										
(10291)	0.04	NA				From: US 50 Lee Jackson Hwy					NA			NA		
						To: Cul-de-Sac										
(10292)	0.05	NA				From: Cul-de-Sac					NA			NA		
						To: 29-10189										
(10294)	0.14	NA				From: Cul-de-Sac					NA			NA		
						To: SR 7 Leesburg Pike										
(10295) Virginia Oaks Dr	0.15	NA				From: Cul-de-Sac					NA			NA		
						To: 29-664 Oakton Rd										
(10296) V Lane	0.19	NA				From: 29-664 Oakton Rd					NA			NA		
						To: Dead End										
(10297) Lance Lane	0.14	NA				From: Cul-de-Sac					NA			NA		
						To: 29-10296 V Lane										
(10298) East Oaks Ct	0.05	NA				From: Cul-de-Sac					NA			NA		
						To: 29-10296 V Lane										
(10299) Prichards Ct	0.12	NA				From: 29-936 Sandburg St					NA			NA		
						To: Cul-de-Sac										
(10300)	0.07	NA				From: 29-7992 Sun Orchard Dr					NA			NA		
						To: Cul-de-Sac										
(10302) Sunny Fields Lane	0.06	320	R			From: 29-764 Oxon Rd					NA			NA		04/14/2009
						To: 29-10303 Rose Grove Dr										

Virginia Department of Transportation
Traffic Engineering Division
2011
Annual Average Daily Traffic Volume Estimates By Section of Route
Fairfax Maintenance Area

Route	Length	AADT	QA	4Tire	Bus	-----Truck-----				QC	K Factor	QK	Dir Factor	AAWDT	QW	Year
						2Axle	3+Axle	1Trail	2Trail							
Fairfax County																
(10303) Rose Grove Dr	0.72	NA					From: 29-10304 Rose Grove Terrace					NA				NA
							To: Cul-de-Sac									
(10304)	0.06	NA					From: 29-10303					NA				NA
							To: Cul-de-Sac									
(10305)	0.13	NA					From: Cul-de-Sac					NA				NA
							To: 29-10303 Rose Grove Dr									
(10306) Barton Way	0.03	NA					From: Dead End					NA				NA
							To: 29-10303 Rose Grove Dr									
(10307)	0.11	NA					From: Cul-de-Sac					NA				NA
							To: 29-10303 Rose Grove Dr									
(10308)	0.11	NA					From: 29-669 Thompson Rd					NA				NA
							To: 29-10309									
(10309)	0.07	NA					From: Cul-de-Sac					NA				NA
							To: 29-10308									
(10309)	0.10	NA					From: Cul-de-Sac					NA				NA
							To: Cul-de-Sac									
(10310)	0.12	NA					From: 29-645 Clifton Rd					NA				NA
							To: Cul-de-Sac									
(10311)	0.08	NA					From: Cul-de-Sac					NA				NA
							To: 29-10310									
(10312)	0.08	NA					From: 29-2533 Robindale Dr					NA				NA
							To: Cul-de-Sac									
(10314)	0.06	NA					From: Cul-de-Sac					NA				NA
							To: 29-1267 Rosemont Av									
(10320)	0.32	NA					From: Cul-de-Sac					NA				NA
							To: 29-602 Seneca Rd									
(10321) Walbern Dr	0.05	NA					From: 29-10322 Walbern Ct					NA				NA
							To: 29-657 Walney Rd									
(10322) Walbern Ct	0.13	NA					From: Cul-de-Sac					NA				NA
							To: 29-10321 Walbern Dr									
(10322) Walbern Ct	0.03	NA					From: Cul-de-Sac					NA				NA
							To: Cul-de-Sac									
(10323) Brentwall Dr	0.05	NA					From: 29-10324 Brentwall Pl					NA				NA
							To: 29-657 Walney Rd									
(10324) Brentwall Pl	0.04	NA					From: Cul-de-Sac					NA				NA
							To: 29-10323 Brentwall Dr									
(10324) Brentwall Pl	0.06	NA					From: Cul-de-Sac					NA				NA
							To: Cul-de-Sac									

Virginia Department of Transportation
 Traffic Engineering Division
 2011
 Annual Average Daily Traffic Volume Estimates By Section of Route
 Fairfax Maintenance Area

Route	Length	AADT	QA	4Tire	Bus	-----Truck-----				QC	K Factor	QK	Dir Factor	AAWDT	QW	Year
						2Axle	3+Axle	1Trail	2Trail							
Fairfax County																
(10325)	0.06	NA														
(10326)	0.44	NA														
(10327)	0.21	NA														
(10332) Lee Highway Frontage	0.07	NA														
(10332) Lee Highway Frontage	0.09	NA														
(10332) Lee Highway Frontage	0.04	NA														
(10333)	0.13	NA														
(10334)	0.14	NA														
(10334)	0.06	NA														
(10337)	0.10	NA														
(10338)	0.06	NA														
(10343)	0.06	NA														
(10344)	0.24	NA														
(10345)	0.46	NA														
(10347)	0.21	NA														
(10349)	0.08	NA														
(10350) Ridgeway Dr	0.26	NA														
(10351) Thurber St	0.27	NA														
(10352) Philmont Dr	0.28	NA														
(10352) Philmont Dr	0.09	NA														

Virginia Department of Transportation
Traffic Engineering Division
2011
Annual Average Daily Traffic Volume Estimates By Section of Route
Fairfax Maintenance Area

Route	Length	AADT	QA	4Tire	Bus	-----Truck-----				QC	K Factor	QK	Dir Factor	AAWDT	QW	Year
						2Axle	3+Axle	1Trail	2Trail							
Fairfax County																
(10353) Moormont Ave	0.04	NA					From: Dead End					NA				NA
							To: 29-10352									
(10354) Judd Ct	0.08	NA					From: Cul-de-Sac					NA				NA
							To: 29-10352 Philmont Dr									
(10354) Judd Ct	0.03	NA					From: 29-10352 Philmont Dr					NA				NA
							To: Dead End									
(10355)	0.07	NA					From: Cul-de-Sac					NA				NA
							To: 29-717 Utterback Store Rd									
(10356) Bridge Hill Lane	0.22	340	R				From: 29-669 Stuart Mill Rd					NA				NA
							To: 29-10357									04/14/2009
(10357)	0.36	NA					From: Cul-de-Sac					NA				NA
							To: 29-10359									
(10358)	0.17	NA					From: Cul-de-Sac					NA				NA
							To: 29-10357									
(10359)	0.06	NA					From: Cul-de-Sac					NA				NA
							To: 29-10357									
(10359)	0.07	NA					From: 29-10357					NA				NA
							To: Cul-de-Sac									
(10360)	0.11	NA					From: 29-00789(B)/					NA				NA
							To: Cul-de-Sac/									
(10361)	0.12	NA					From: Dead End					NA				NA
							To: 29-1455									
(10362)	0.06	NA					From: 29-1455					NA				NA
							To: Cul-de-Sac									
(10367)	0.19	NA					From: 29-3594 Clinch Rd					NA				NA
							To: Cul-de-Sac									
(10368)	0.12	NA					From: Cul-de-Sac					NA				NA
							To: 29-4230 Millway Dr									
(10368)	0.10	NA					From: 29-4230 Millway Dr					NA				NA
							To: Cul-de-Sac									
(10369) Kings Valley Ct	0.06	NA					From: 29-6963 Kingstream Circle					NA				NA
							To: Cul-de-Sac									
(10370) Fairfax Dr	0.15	NA					From: Cul-de-Sac					NA				NA
							To: 29-3594 Clinch Rd									
(10380) Lee Highway Frontage	0.03	NA					From: US 29 Lee Highway					NA				NA
							To: Dead End									
(10381)	0.11	NA					From: Cul-de-Sac					NA				NA
							To: 29-628 Collingwood Rd									

Virginia Department of Transportation
Traffic Engineering Division
2011
Annual Average Daily Traffic Volume Estimates By Section of Route
Fairfax Maintenance Area

Route	Length	AADT	QA	4Tire	Bus	-----Truck-----				QC	K Factor	QK	Dir Factor	AAWDT	QW	Year
						2Axle	3+Axle	1Trail	2Trail							
Fairfax County																
(10382)	0.07	NA					From: Cul-de-Sac					NA				NA
(10382) Sinrgar Pl	0.23	NA					To: 29-10320					NA				NA
							From: Loudoun County Line									
(10387)	0.07	NA					To: Cul-de-Sac/					NA				NA
							From: 29-03959(L)/									
(10388)	0.13	NA					To: Cul-de-Sac					NA				NA
							From: 29-831 Irvin St									
(10389)	0.01	NA					To: Dead End					NA				NA
							From: 29-10388									
(10400) Noral Pl	0.13	NA					To: Cul-de-Sac					NA				NA
							From: 29-629 Fort Hunt Rd									
(10405)	0.13	NA					To: 29-719 Hurst St					NA				NA
							From: 29-10408									
(10406)	0.05	NA					To: 29-10405					NA				NA
							From: Cul-de-Sac									
(10407) Cyrene Blvd	0.27	NA					To: Cul-de-Sac					NA				NA
							From: 29-779 Fordson Rd									
(10408)	0.05	NA					To: Cul-de-Sac					NA				NA
							From: 29-10405									
(10408)	0.07	NA					To: Cul-de-Sac					NA				NA
							From: 53-10382									
(10417)	0.08	NA					To: Dead End					NA				NA
							From: 53-10382									
(10418)	0.09	NA					To: Dead End					NA				NA
							From: 53-10382									
(10419)	0.09	NA					To: Dead End					NA				NA
							From: 29-613 Van Dorn St									
(10420) Greendale Village Dr	0.45	NA					To: Cul-de-Sac					NA				NA
							From: 29-10420 Greendale Village Dr									
(10422) Castle Bar Lane	0.17	NA					To: Cul-de-Sac					NA				NA
							From: 29-10422 Castle Bar Lane									
(10423) Castle Bar Ct	0.14	NA					To: Cul-de-Sac					NA				NA
							From: Cul-de-Sac									
(10424) Green Glen Lane	0.07	NA					To: 29-10420 Greendale Village Dr					NA				NA
							From: Cul-de-Sac									
(10425) Green Glen Ct	0.07	NA					To: 29-10424 Green Glen Lane					NA				NA

Virginia Department of Transportation
Traffic Engineering Division
2011
Annual Average Daily Traffic Volume Estimates By Section of Route
Fairfax Maintenance Area

Route	Length	AADT	QA	4Tire	Bus	-----Truck-----				QC	K Factor	QK	Dir Factor	AAWDT	QW	Year
						2Axle	3+Axle	1Trail	2Trail							
Fairfax County																
(10426) Clonmel Ct	0.13	NA					From: Cul-de-Sac				NA			NA		
							To: 29-10420 Greendale Village Dr									
(10427) Donegan Ct	0.09	NA					From: 29-10426 Clonmel Ct				NA			NA		
							To: Cul-de-Sac									
(10428) Trumpington Ct	0.17	NA					From: Cul-de-Sac				NA			NA		
							To: 29-10420 Greendale Village Dr									
(10442)	0.12	NA					From: Cul-de-Sac/				NA			NA		
							To: Cul-de-Sac/									
(10450) Hunter Gate Way	0.44	NA					From: End State Maintenance				NA			NA		
							To: 29-606 Baron Cameron Ave									
(10451) Crippen Vale Ct	0.12	NA					From: Cul-de-Sac				NA			NA		
							To: 29-10450 Hunter Gate Way									
(10452) Stable Farm Ct	0.05	NA					From: 29-10451 Crippen Vale Ct				NA			NA		
							To: Cul-de-Sac									
(10453) Mill Field Ct	0.39	100	R				From: 29-10454 Hessick Ct				NA			NA		04/28/2009
							To: 29-2511 Marlene Lane									
(10454) Hessick Ct	0.06	NA					From: Cul-de-Sac				NA			NA		
							To: 29-10453 Mill Field Ct									
(10454) Hessick Ct	0.05	NA					From: 29-2535 Mill Run Dr				NA			NA		
							To: Cul-de-Sac									
(10454) Hessick Ct	0.11	NA					From: Cul-de-Sac				NA			NA		
							To: Cul-de-Sac									
(10455) Mill Field Ct	0.07	NA					From: Cul-de-Sac				NA			NA		
							To: 29-10454 Hessick Ct									
(10456) Stone Falls Way	0.07	NA					From: Cul-de-Sac				NA			NA		
							To: 29-10454 Hessick Ct									
(10460)	0.08	NA					From: 29-7100 Fairfax County Pkwy				NA			NA		
							To: Cul-de-Sac									
(10463)	0.04	NA					From: Cul-de-Sac				NA			NA		
							To: 29-2773 Glen Forest Dr									
(10466) Meadowlook Court	0.15	NA					From: 29-10467 Tommye Lane				NA			NA		
							To: Cul-de-Sac									
(10467) Tommye Lane	0.25	NA					From: Cul-de-Sac				NA			NA		
							To: 29-6208 Bishopgate Way									
(10468) Chathams Ford Dr	0.38	NA					From: 29-675 Beulah Rd				NA			NA		
							To: Cul-de-Sac									
(10469) Chathams Ford Pl	0.13	NA					From: Cul-de-Sac				NA			NA		
							To: 29-10468 Chathams Ford Dr									

Virginia Department of Transportation
Traffic Engineering Division
2011
Annual Average Daily Traffic Volume Estimates By Section of Route
Fairfax Maintenance Area

Route	Length	AADT	QA	4Tire	Bus	-----Truck-----				QC	K Factor	QK	Dir Factor	AAWDT	QW	Year
						2Axle	3+Axle	1Trail	2Trail							
Fairfax County																
(10470) Lees Meadow Ct	0.08	NA					From: 29-7425 Colvin Meadows Lane				NA			NA		
							To: Cul-de-Sac									
(10472) Parkerhouse Dr	0.14	NA					From: 29-674 Springvale Rd				NA			NA		
							To: Dead End									
(10473) Tackroom Lane	0.35	NA					From: Cul-de-Sac				NA			NA		
							To: 29-6123 Dapple Grey Ct									
(10474) Hobnail Ct	0.12	NA					From: 29-10473 Tackroom Lane				NA			NA		
							To: Cul-de-Sac									
(10475) Cobble Mill Rd	0.06	NA					From: 29-674 Hunter Mill Rd				NA			NA		
							To: 29-10476									
(10476) Cobble Pond Way	0.19	NA					From: Cul-de-Sac				NA			NA		
							To: 29-10475 Cobble Mill Rd									
(10476) Cobble Pond Way	0.17	NA					From: 29-10475 Cobble Mill Rd				NA			NA		
							To: 29-6941 Dunn Meadow Rd									
(10477) Dunn Meadow Ct	0.10	NA					From: Cul-de-Sac				NA			NA		
							To: 29-6941 Dunn Meadow Rd									
(10477) Dunn Meadow Ct	0.07	NA					From: 29-6941 Dunn Meadow Rd				NA			NA		
							To: Cul-de-Sac									
(10479) Charwit Ct	0.22	NA					From: Dead End				NA			NA		
							To: SR 193 Georgetown Pike									
(10479)	0.32	NA					From: SR 193 Georgetown Pike				NA			NA		
							To: Cul-de-Sac									
(10480) Bryan Pond Ct	0.14	NA					From: Cul-de-Sac				NA			NA		
							To: 29-676 Towlston Rd									
(10481) Lewinsville Mews Ct	0.14	NA					From: Cul-de-Sac				NA			NA		
							To: 29-694 Lewinsville Rd									
(10482) Woodhurst Blvd	0.60	440	R				From: 29-694 Lewinsville Rd				NA			NA		04/16/2009
							To: 29-10485 Mayhurst Blvd									
(10483) Prestwoud Pl	0.05	NA					From: 29-10482				NA			NA		
							To: Dead End									
(10484) Mirador Pl	0.07	NA					From: Dead End				NA			NA		
							To: 29-10482									
(10485) Mayhurst Blvd	0.63	150	R				From: 29-10482 Woodhurst Blvd				NA			NA		04/16/2009
							To: 29-694 Lewinsville Rd									
(10488)	0.17	NA					From: 29-10267(L)/				NA			NA		
							To: 29-00636(B)/									
(10489) Wolfrap Creek Ct	0.05	NA					From: Cul-de-Sac				NA			NA		
							To: 29-3278 Vernon Dr									

Virginia Department of Transportation
Traffic Engineering Division
2011
Annual Average Daily Traffic Volume Estimates By Section of Route
Fairfax Maintenance Area

Route	Length	AADT	QA	4Tire	Bus	-----Truck-----				QC	K Factor	QK	Dir Factor	AAWDT	QW	Year
						2Axle	3+Axle	1Trail	2Trail							
Fairfax County																
(10495)	0.06	NA					From: Cul-de-Sac					NA				NA
							To: 29-7367 Eaton Dr									
(10496)	0.06	NA					From: Cul-de-Sac/					NA				NA
							To: 29-10442(B)/									
(10500) Dogue Hill Lane	0.16	NA					From: SR 193 Georgetown Pike					NA				NA
							To: Cul-de-Sac									
(10506)	0.19	NA					From: Dead End/					NA				NA
							To: SR-00123(B)/									
(10527)	0.11	NA					From: Cul-de-Sac/					NA				NA
							To: 29-00675(B)/									
(10528)	0.04	NA					From: Cul-de-Sac/					NA				NA
							To: 29-10527(B)/									
(10536)	0.08	NA					From: 29-694 Great Falls St					NA				NA
							To: Cul-de-Sac									
(10539)	0.05	NA					From: 29-04471(B)/					NA				NA
							To: Cul-de-Sac/									
(10551) Burke Station Ct	0.08	NA					From: Cul-de-Sac					NA				NA
							To: 29-652 Burke Station Rd									
(10560) Kristina Ursula Ct	0.09	NA					From: 29-725 Malbrook Dr					NA				NA
							To: Cul-de-Sac									
(10599) Thistleberry Ct	0.15	NA					From: Cul-de-Sac					NA				NA
							To: 29-10602 Horsepen Woods Lane									
(10600) Hollow Meadow Lane	0.21	NA					From: 29-10601 Cherry Branch Lane					NA				NA
							To: Cul-de-Sac									
(10601) Cherry Branch Lane	0.27	NA					From: Cul-de-Sac					NA				NA
							To: 29-8686 Middleton Farm Lane									
(10602) Horsepen Woods Lane	0.42	NA					From: Cul-de-Sac					NA				NA
							To: 29-8686 Middleton Farm Lane									
(10603) Detwiller Dr	0.17	NA					From: Cul-de-Sac					NA				NA
							To: 29-8880 Balmoral Greens Ave									
(10603) Clifton Quarry Dr	0.17	NA					From: Cul-de-Sac					NA				NA
							To: Cul-de-Sac									
(10604) Tutley Terrace	0.09	NA					From: Cul-de-Sac					NA				NA
							To: 29-8880 Balmoral Greens Ave									
(10604) Union Ridge Rd	0.11	NA					From: Cul-de-Sac					NA				NA
							To: Cul-de-Sac									
(10605) Darkwood Dr	0.06	NA					From: Cul-de-Sac					NA				NA
							To: 29-8858 La Petite Pl									

Virginia Department of Transportation
Traffic Engineering Division
2011
Annual Average Daily Traffic Volume Estimates By Section of Route
Fairfax Maintenance Area

Route	Length	AADT	QA	4Tire	Bus	-----Truck-----				QC	K Factor	QK	Dir Factor	AAWDT	QW	Year
						2Axle	3+Axle	1Trail	2Trail							
Fairfax County																
(10605) Darkwood Dr	0.08	NA					From: 29-8858 La Petite Pl				NA			NA		
							To: Cul-de-Sac									
(10606) Coble Laskey Ct	0.14	NA					From: 29-8858 La Petite Pl				NA			NA		
							To: Cul-de-Sac									
(10607)	0.06	NA					From: 29-3634 Orlo Dr				NA			NA		
							To: Cul-de-Sac									
(10608) Falkirk Dr	0.37	NA					From: 29-608 West Ox Rd				NA			NA		
							To: Cul-de-Sac									
(10609) Roundtree Estates Ct	0.07	NA					From: Cul-de-Sac				NA			NA		
							To: 29-649 Annandale Rd									
(10610) Highland Estates Place	0.14	NA					From: 29-1129 Gordons Rd				NA			NA		
							To: Cul-de-Sac									
(10611) Mairfield Lane	0.22	520	R				From: US 50 Lee Jackson Hwy				NA			NA		04/14/2009
							To: 29-10612									
(10612)	0.46	NA					From: US 50 Lee Jackson Hwy; FR-853				NA			NA		
							To: Cul-de-Sac									
(10613)	0.11	NA					From: 29-10612				NA			NA		
							To: Cul-de-Sac									
(10614) Clifton Knoll Ct	0.29	NA					From: 29-611 Telegraph Rd				NA			NA		
							To: Cul-de-Sac									
(10615) Harbor Town Circle	0.24	80	R				From: 29-788 Penderwood Rd				NA			NA		04/29/2009
							To: 29-788 Penderwood Rd									
(10616) Firestone Ct	0.10	NA					From: Cul-de-Sac				NA			NA		
							To: 29-788 Penderwood Rd									
(10617) Avenel Ct	0.05	NA					From: 29-788 Penderwood Rd				NA			NA		
							To: Cul-de-Sac									
(10618) Harbor Town Ct	0.05	NA					From: 29-788 Penderwood Rd				NA			NA		
							To: Cul-de-Sac									
(10619) Oakton Park Ct	0.06	NA					From: Cul-de-Sac				NA			NA		
							To: 29-673 Lawyers Rd									
(10620) Timber Forest Dr	0.16	NA					From: 29-648 Edsall Rd				NA			NA		
							To: Cul-de-Sac									
(10621) Easter Lane	0.04	NA					From: Dead End				NA			NA		
							To: 29-4968 Walcott Ave									
(10622) Coomber Ct	0.12	NA					From: Cul-de-Sac				NA			NA		
							To: 29-10352 Philmont Dr									
(10623)	0.36	NA					From: Cul-de-Sac				NA			NA		
							To: 29-1220									

Virginia Department of Transportation
 Traffic Engineering Division
 2011
 Annual Average Daily Traffic Volume Estimates By Section of Route
 Fairfax Maintenance Area

Route	Length	AADT	QA	4Tire	Bus	-----Truck-----				QC	K Factor	QK	Dir Factor	AAWDT	QW	Year
						2Axle	3+Axle	1Trail	2Trail							
Fairfax County																
(10623)	0.19	NA					From: 29-1220					NA		NA		
							To: Cul-de-Sac									
(10624)	0.22	NA					From: 29-1220					NA		NA		
							To: 29-10623									
(10625)	0.06	NA					From: Cul-de-Sac					NA		NA		
							To: 29-10623									
(10626)	0.05	NA					From: Cul-de-Sac					NA		NA		
							To: 29-10623									
(10627)	0.06	NA					From: Cul-de-Sac					NA		NA		
							To: 29-10623									
(10628) Laurel Creek Lane	0.11	240	R				From: 29-1296 Lackawanna Dr					NA		NA		04/14/2009
							To: 29-10629 Laurel Creek Ct									
(10629) Laurel Creek Ct	0.17	NA					From: Cul-de-Sac					NA		NA		
							To: 29-10628 Laurel Creek Lane									
(10629) Laurel Creek Ct	0.06	NA					From: Cul-de-Sac					NA		NA		
							To: Cul-de-Sac									
(10630) Tysons Trace Ct	0.13	NA					From: 29-851 Horse Shoe Dr					NA		NA		
							To: Cul-de-Sac									
(10631) Tysons Trace Dr	0.06	170	R				From: 29-851 Horse Shoe Dr					NA		NA		04/16/2009
							To: 29-10630 Tysons Trace Ct									
(10632) Valley Oaks Dr	0.26	NA					From: 29-7201 Alder Woods Dr					NA		NA		
							To: Cul-de-Sac									
(10633) Valley Oaks Ct	0.06	NA					From: Cul-de-Sac					NA		NA		
							To: 29-10632 Valley Oaks Dr									
(10634) Trailwood Ct	0.14	NA					From: 29-2794 S, George Washington Rd					NA		NA		
							To: 29-2794 N, George Washington Rd									
(10635)	0.36	NA					From: Cul-de-Sac					NA		NA		
							To: 29-684 Spring Hill Rd									
(10636)	0.06	NA					From: 29-10635					NA		NA		
							To: Cul-de-Sac									
(10637)	0.06	NA					From: 29-10635					NA		NA		
							To: Cul-de-Sac									
(10638) Dove Point Ct	0.07	NA					From: Cul-de-Sac					NA		NA		
							To: 29-8810 Brittenford Dr									
(10639) Brittenford Ct	0.08	NA					From: 29-8810 Brittenford Dr					NA		NA		
							To: Cul-de-Sac									
(10640)	0.14	NA					From: Cul-de-Sac					NA		NA		
							To: 29-10644 Dominion Reserve Dr									

Virginia Department of Transportation
Traffic Engineering Division
2011
Annual Average Daily Traffic Volume Estimates By Section of Route
Fairfax Maintenance Area

Route	Length	AADT	QA	4Tire	Bus	-----Truck-----				QC	K Factor	QK	Dir Factor	AAWDT	QW	Year
						2Axle	3+Axle	1Trail	2Trail							
Fairfax County																
(10640) Montvale Way	0.13	NA					From: 29-10644 Dominion Reserve Dr					NA				NA
							To: Cul-de-Sac									
(10641) Solitude Ct	0.11	NA					From: 29-10644 Dominion Reserve Dr					NA				NA
							To: Cul-de-Sac									
(10642) Glenhaven Dr	0.05	NA					From: End State Maintenance					NA				NA
(10642) Glenhaven Ct	0.10	NA					From: 29-10644 Dominion Reserve Dr					NA				NA
							To: Cul-de-Sac									
(10643) Grovemont Dr	0.07	NA					From: 29-10644 Dominion Reserve Dr					NA				NA
							To: Cul-de-Sac									
(10644) Dominion Reserve Dr	0.43	NA					From: 29-738 Old Dominion Dr					NA				NA
							To: Dead End									
(10645)	0.14	NA					From: 29-1031 Hillside Rd					NA				NA
							To: Cul-de-Sac									
(10646)	0.06	NA					From: 29-10645					NA				NA
							To: Cul-de-Sac									
(10647)	0.39	NA					From: 29-790 Pohick Rd					NA				NA
							To: Dead End									
(10648) Rose Crest Lane	0.40	NA					From: 29-669 Thompson Rd					NA				NA
							To: Dead End									
(10649) Rose Crest Ct	0.09	NA					From: Cul-de-Sac					NA				NA
							To: 29-10648 Rose Crest Lane									
(10650) Fawn Wood Lane	0.03	NA					From: Dead End					NA				NA
(10650) Fawn Wood Lane	0.15	NA					From: 29-10648 Rose Crest Lane					NA				NA
							To: Cul-de-Sac									
(10652) Schurtz St	0.46	410	R				From: 29-613 Beulah St					NA				NA
							To: 29-613 Beulah St									04/14/2009
(10653) Lemon Thyme Dr	0.17	NA					From: 29-10652 Schurtz St					NA				NA
							To: Cul-de-Sac									
(10654) Meadow Hunt Dr	0.18	NA					From: Cul-de-Sac					NA				NA
							To: 29-608 West Ox Rd									
(10655) Rocky Meadow Ct	0.18	NA					From: Dead End					NA				NA
(10655) Rocky Meadow Ct	0.13	NA					From: 29-10654 Meadow Hunt Dr					NA				NA
							To: Cul-de-Sac									
(10656) Maple Rock Ct	0.08	NA					From: 29-8883 Compton Village Dr					NA				NA
							To: Cul-de-Sac									

Virginia Department of Transportation
Traffic Engineering Division
2011
Annual Average Daily Traffic Volume Estimates By Section of Route
Fairfax Maintenance Area

Route	Length	AADT	QA	4Tire	Bus	-----Truck-----				QC	K Factor	QK	Dir Factor	AAWDT	QW	Year
						2Axle	3+Axle	1Trail	2Trail							
Fairfax County																
(10657) Oak Rock Ct	0.09	NA				From: Cul-de-Sac					NA			NA		
						To: 29-8883 Compton Village Dr										
West (99004) Ramp	0.15	NA				From: SR 267-E028A FROM & TO RT 267					NA			NA		
						To: SR 267-W FROM WEST FALLS CHURCH STATION-										
North (99018) Ramp	0.31	NA				From: 29-99018-N000B GEORGE WASHINGTON MEM PKWY					NA			NA		
						To: I-495-N FROM GEORGE WASHINGTON MEMORIAL										
North (99018) Ramp	0.74	NA				From: George Washington Memorial Pkwy					NA			NA		
						To: I-495 South										
(99021) Ramp	0.07	NA				From: COMMUTER LOT					NA			NA		
						To: SR 243-S000B FROM COMMUTER LOT										
(99022) Ramp	0.06	NA				From: COMMUTER LOT					NA			NA		
						To: I-66-E062X FROM METRO COMMUTER LOT										
North (99023) Ramp	0.29	NA				From: FAIRFAX CO PARKWAY TO ROUTE 95 NORTH					NA			NA		
						To: I-95-N FROM FAIRFAX CO PARKWAY NORTH										
North (99023) Ramp	0.10	NA				From: FAIRFAX CO PARKWAY TO ROUTE 95 SOUTH					NA			NA		
						To: I-95-S FROM FAIRFAX CO PARKWAY NORTH										
South (99023) Ramp	0.09	NA				From: FAIRFAX CO PARKWAY TO ROUTE 95 NORTH					NA			NA		
						To: I-95-N FROM FAIRFAX CO PARKWAY SOUTH										
South (99023) Ramp	0.25	NA				From: FAIRFAX CO PARKWAY TO ROUTE 95 SOUTH					NA			NA		
						To: I-95-S FROM FAIRFAX CO PARKWAY										
City of Alexandria																
East (9) Ramp	0.56	NA				From: Mill Rd					NA			NA		
						To: I-95 NB Express Lanes										
Fairfax County																
(6579) Ramp	0.11	NA				From: 100-6579 FROM & TO ROUT					NA			NA		
						To: I-95-N FROM EISENHOWER Ave CONN.										
(6579) Ramp	0.22	NA				From: 100-6579 FROM & TO ROUT					NA			NA		
						To: I-95-S FROM EISENHOWER Ave CONN										
City of Falls Church																
(3) Brook Dr	0.03	330	N			From: 29-1706; SCL Falls Church					NA			NA		09/09/2002
						To: SR 338 Hillwood Ave										
(27) Greenwich St	0.18	330	F			From: 110-6774 Lincoln Ave				0.150	F		330	F	2011	
						To: 110-6749 N West St										
(53) Nanjemoy Ct	0.01	48	R			From: Dead End					NA			NA		1997
						To: 29-5171; WCL Falls Church										
(67) Robinson Place	0.11	120	F			From: 110-63 Poplar Drive				0.151	F		120	F	2011	
						To: 110-69 Rosemary Lane										
(94) Hillier St	0.09	130	F			From: Cul-de-Sac				0.211	F		130	F	2011	
						To: 110-6795, S Oak St										

Virginia Department of Transportation
Traffic Engineering Division
2011
Annual Average Daily Traffic Volume Estimates By Section of Route
Fairfax Maintenance Area

Route	Length	AADT	QA	4Tire	Bus	-----Truck-----				QC	K Factor	QK	Dir Factor	AAWDT	QW	Year
						2Axle	3+Axle	1Trail	2Trail							
City of Falls Church																
(6609/110) Annandale Rd	0.13	14000	F	98%	1%	1%	0%	0%	0%	C	0.085	F		14000	F	2011
			From: SCL Falls Church; 29-649													
			To: US 29 Washington Highway													
(6609/110) Annandale Rd	0.35	6400	F								0.086	F		6400	F	2011
			From: US 29 Washington St													
			To: SR 7 Broad St													
(6682/110) Roosevelt Blvd	0.35	19000	F	99%	0%	1%	0%	0%	0%	C	0.08	F		20000	F	2011
			From: 29-613 Wilson Blvd; SCL Falls Church													
			To: 110-6729 Roosevelt St													
(6682/110) Roosevelt St	0.05	20000	F	99%	0%	1%	0%	0%	0%	F	0.081	F		21000	F	2011
			From: 110-6792 Roosevelt St													
			To: 00-6682; NCL Falls Church													
(6749/110) West St	0.12	6500	F	99%	0%	0%	0%	0%	0%	F	0.102	F		6900	F	2011
			From: WCL Falls Church; 29-705													
			To: Poplar Dr													
(6749/110) West St	0.29	6600	F	99%	0%	0%	0%	0%	0%	F	0.095	F		7000	F	2011
			From: Parker St													
(6749/110) West St	0.24	7700	F	99%	0%	0%	0%	0%	0%	C	0.092	F		8200	F	2011
			From: SR 7 Broad St													
(6749/110) West St	0.53	5800	F	99%	0%	1%	0%	0%	0%	C	0.125	F		6100	F	2011
			From: 110-6767 Great Falls St													
(6749/110) West St	0.01	4200	G	99%	0%	1%	0%	0%	0%	F	0.124	N	0.610	4600	G	2011
			From: NCL Falls Church; 29-1794 Brily Place													
(6767/110) Great Falls St	0.19	3600	F	99%	0%	0%	0%	0%	0%	F	0.096	F		3900	F	2011
			From: US 29 Washington St													
			To: Little Falls St													
(6767/110) Great Falls St	0.35	6900	F	99%	0%	0%	0%	0%	0%	C	0.107	F		7400	F	2011
			From: 110-6774 Lincoln Ave													
(6767/110) Great Falls St	0.24	8500	F	99%	0%	0%	0%	0%	0%	F	0.105	F		9000	F	2011
			From: NCL Falls Church; 29-694													
(6774/110) Lincoln Ave	0.19	270	F								0.141	F		270	F	2011
			From: 110-78 Sycamore St													
			To: 110-6749 West St N													
(6774/110) Lincoln Ave	0.11	2700	F	99%	0%	0%	0%	0%	0%	F	0.126	F		2900	F	2011
			From: 110-6749 West St													
(6774/110) Lincoln Ave	0.30	2800	F	99%	0%	0%	0%	0%	0%	C	0.120	F		3000	F	2011
			From: Spring Street													
(6774/110) Lincoln Ave	0.31	5000	F	99%	0%	0%	0%	0%	0%	F	0.12	F		5300	F	2011
			From: 110-6767 Great Falls St													
			To: WCL Arlington; 110-6774 Fairfax Drive													
(6792/110) South St	0.02	3600	G	99%	1%	0%	0%	0%	0%	F	0.104	N	0.504	3800	G	2011
			From: SCL Falls Church; 29-1702													
(6792/110) South St	0.07	4500	F	99%	1%	0%	0%	0%	0%	F	0.095	F		4800	F	2011
			From: SR 338 Hillwood Ave													
(6792/110) Roosevelt St	0.26	2900	F	99%	1%	0%	0%	0%	0%	C	0.095	F		3000	F	2011
			From: SR 7 Broad St													
(6792/110) Roosevelt St	0.12	2800	F	99%	1%	0%	0%	0%	0%	F	0.094	F		3000	F	2011
			From: Tuckahoe St													
			To: Roosevelt Blvd													
(6794/110) W Columbia St	0.18	3200	N								0.122	N		3200	N	2011
			From: Cul-de-Sac													
(6794/110) W Columbia St	0.08	3200	F								0.122	F		3200	F	2011
			From: Little Falls St													
			To: US 29 Washington St													

Virginia Department of Transportation
Traffic Engineering Division
2011
Annual Average Daily Traffic Volume Estimates By Section of Route
Fairfax Maintenance Area

Route	Length	AADT	QA	4Tire	Bus	-----Truck-----				QC	K Factor	QK	Dir Factor	AAWDT	QW	Year
						2Axle	3+Axle	1Trail	2Trail							
City of Falls Church																
(6794/110) W Columbia St	0.20	3600	F	98%	0%	1%	1%	1%	0%	F	0.113	F		3900	F	2011
(6794/110) E Columbia St	0.40	3200	F	98%	0%	1%	1%	1%	0%	C	0.113	F		3400	F	2011
(6795/110) Marshall St	0.26	1100	F	97%	1%	1%	1%	0%	0%	C	0.103	F		1200	F	2011
(6795/110) S Oak St	0.18	1800	F	97%	1%	1%	1%	0%	0%	F	0.112	F		1900	F	2011
(6795/110) S Oak St	0.28	1600	F	97%	1%	1%	1%	0%	0%	F	0.101	F		1700	F	2011
(6795/110) N Oak St	0.28	1700	F	97%	1%	1%	1%	0%	0%	F	0.13	F		1800	F	2011
(6795/110) N Oak St	0.12	1200	F								0.145	F		1200	F	2011
(6795/110) N Oak St	0.11	730	F								0.195	F		730	F	2011
(6797/110) Little Falls St	0.21	3100	F	98%	0%	1%	0%	1%	0%	C	0.110	F		3300	F	2011
(6797/110) Little Falls St	0.30	2600	F	98%	0%	1%	0%	1%	0%	F	0.112	F		2800	F	2011
(6799/110) Cherry St	0.03	2000	G	99%	0%	0%	0%	0%	0%	F	0.126	N	0.58	2200	G	2011
(6799/110) Cherry St	0.15	1300	F	99%	0%	0%	0%	0%	0%	C	0.116	F		1300	F	2011
(6799/110) Cherry St	0.26	2000	F	99%	0%	0%	0%	0%	0%	F	0.099	F		2100	F	2011
(6799/110) Cherry St	0.09	980	F								0.108	F		980	F	2011
City of Fairfax																
(1/151) Judicial Dr	0.22	12000	F	99%	0%	0%	0%	0%	0%	F	0.082	F		13000	F	2011
(1/151) Judicial Dr	0.43	9700	F	99%	0%	0%	0%	0%	0%	C	0.084	F		10000	F	2011
(2/151) Kenmore Dr	0.19	3500	F	99%	0%	0%	0%	0%	0%	C	0.088	F		3700	F	2011
(3/151) Layton Hall Dr	0.29	4900	F	98%	1%	0%	0%	0%	0%	C	0.105	F		5200	F	2011
(6623/151) Burke Station Rd	0.17	5900	F	99%	0%	0%	0%	0%	0%	C	0.094	F		6300	F	2011
(6623/151) Burke Station Rd	0.31	6000	F	99%	0%	0%	0%	0%	0%	F	0.093	F		6400	F	2011
(6625/151) Roberts Rd	0.27	9200	F	100%	0%	0%	0%	0%	0%	C	0.093	F		9800	F	2011
(6625/151) Roberts Rd	0.25	3700	F	100%	0%	0%	0%	0%	0%	F	0.090	F		3900	F	2011

Virginia Department of Transportation
Traffic Engineering Division
2011
Annual Average Daily Traffic Volume Estimates By Section of Route
Fairfax Maintenance Area

Route	Length	AADT	QA	4Tire	Bus	-----Truck-----				QC	K Factor	QK	Dir Factor	AAWDT	QW	Year
						2Axle	3+Axle	1Trail	2Trail							
City of Fairfax																
6627 151 University Dr	0.39	8900	F	97%	2%	1%	0%	0%	0%	C	0.098	F		9400	F	2011
						From: SCL Fairfax										
						To: Armstrong St										
6627 151 University Dr	0.21	12000	F	97%	2%	1%	0%	0%	0%	F	0.092	F		12000	F	2011
						From: South St										
6627 151 University Dr	0.11	12000	N	97%	2%	1%	0%	0%	0%	N	0.089	N		12000	N	2011
						From: SR 236 Main St										
6627 151 University Dr	0.22	12000	F	97%	2%	1%	0%	0%	0%	F	0.089	F		12000	F	2011
						From: Whitehead St										
6627 151 University Dr	0.13	9200	F	97%	2%	1%	0%	0%	0%	F	0.091	F		9700	F	2011
						From: Layton Hall Dr										
						To: Layton Hall Rd										
6627 151 University Dr	0.70	5300	F	97%	2%	1%	0%	0%	0%	F	0.094	F		5600	F	2011
						From: US 29 & 50; Lee Hwy										
6628 151 Old Lee Hwy	0.41	14000	F	98%	1%	1%	0%	0%	0%	F	0.09	F		15000	F	2011
						From: SR 236 Main St										
						To: Layton Hall Rd										
6628 151 Old Lee Hwy	0.49	16000	F	98%	1%	1%	0%	0%	0%	F	0.091	F		17000	F	2011
						From: Layton Hall Dr										
6628 151 Old Lee Hwy	0.19	14000	F	98%	1%	1%	0%	0%	0%	F	0.093	F		15000	F	2011
						From: Heritage Lane										
6628 151 Old Lee Hwy	0.25	15000	F	98%	1%	1%	0%	0%	0%	C	0.092	F		16000	F	2011
						From: Brookwood Rd										
6628 151 Old Lee Hwy	0.15	15000	F	98%	1%	1%	0%	0%	0%	F	0.093	F		16000	F	2011
						From: Cornell Rd										
6628 151 Old Lee Hwy	0.55	14000	F	98%	1%	1%	0%	0%	0%	F	0.090	F		15000	F	2011
						From: Rebel Run										
						To: US 50 Lee Hwy										
6634 151 Jermantown Rd	0.30	11000	G	98%	1%	1%	0%	0%	0%	C	NA		12000	G	2011	
						From: US 29 Lee Highway										
6634 151 Jermantown Rd	0.50	14000	F	97%	1%	1%	0%	0%	0%	C	0.083	F		15000	F	2011
						From: US 50 Lee Jackson Hwy										
6634 151 Jermantown Rd	0.40	13000	F	98%	1%	1%	0%	0%	0%	F	0.087	F		14000	F	2011
						From: Gainsborough Ct										
						To: NCL Fairfax										
Town of Vienna																
1 153 Electric Ave	0.34	8700	G								0.104	N	0.828	9300	G	2011
						From: Alma St										
						To: Fairfax County Line										
2 153 Echols St	0.34	3700	G	99%	0%	0%	0%	0%	0%	C	0.124	F	0.754	4000	G	2011
						From: Branch Rd										
						To: Follin Lane										
3 153 Locust St	0.09	5300	G	98%	1%	0%	0%	0%	0%	C	0.119	F	0.662	5700	G	2011
						From: Cottage St										
						To: Courthouse Rd										
6638 153 Malcolm Rd	0.50	5100	G	99%	0%	0%	0%	0%	0%	C	0.106	F	0.755	5600	G	2011
						From: WCL Vienna										
						To: 29-673 Lawyers Rd										
6642 153 Tapawingo Rd	0.62	4200	G	98%	0%	1%	1%	0%	0%	C	0.112	F	0.612	4400	G	2011
						From: SR 243 Nutley St										
						To: 153-6925 Cottage St										
6642 153 Tapawingo Rd	0.48	3700	G	98%	0%	1%	1%	0%	0%	F	0.121	F	0.703	4000	G	2011
						From: 153-6676 Park St										

Virginia Department of Transportation
Traffic Engineering Division
2011
Annual Average Daily Traffic Volume Estimates By Section of Route
Fairfax Maintenance Area

Route	Length	AADT	QA	4Tire	Bus	-----Truck-----				QC	K Factor	QK	Dir Factor	AAWDT	QW	Year
						2Axle	3+Axle	1Trail	2Trail							
Town of Vienna																
6643 153 Nutley St	0.09	5100	G	99%	0%	0%	1%	0%	0%	F	0.099	F	0.543	5400	G	2011
						From: Maple Ave										
						To: Windover Ave										
6643 153 Nutley St	0.49	4600	G	99%	0%	0%	1%	0%	0%	C	0.099	F	0.531	4900	G	2011
						From: Malcom Rd										
						To: SR 243 Nutley St										
6648 153 Courthouse Rd	0.73	7900	G	99%	0%	0%	0%	0%	0%	C	0.097	F	0.559	8300	G	2011
						From: SR 123 Maple Ave										
						To: NWCL Vienna										
6648 153 Lawyers Rd	0.80	14000	G	99%	0%	0%	0%	0%	0%	F	0.087	F	0.712	16000	G	2011
						From: 29-677; ECL Vienna										
						To: 29-677; WCL Vienna										
6668 153 Old Court House Rd	0.32	9800	G	99%	0%	0%	0%	0%	0%	F	0.118	F	0.777	10000	G	2011
						From: SR 123 Maple Ave										
						To: WCL Vienna										
6669 153 Beulah Rd	0.78	11000	G	99%	0%	1%	0%	0%	0%	C	0.098	F	0.549	12000	G	2011
						From: 153-6669 Beulah Rd										
						To: 29-724 ; NCL Vienna										
6673 153 Creek Crossing Rd	0.24	1700	G	98%	0%	0%	1%	0%	0%	F	0.151	F	0.853	1800	G	2011
						From: ECL Vienna										
						To: SR 123 Maple Ave										
6676 153 Park St	1.27	11000	G	99%	0%	1%	0%	0%	0%	C	0.099	F	0.526	12000	G	2011
						From: 29-698 Cedar Lane										
						To: 153-6642 Tapawingo Rd										
6925 153 Cottage St	0.64	6300	G	99%	1%	0%	0%	0%	0%	F	0.11	F	0.575	6700	G	2011
						From: 153-3 Locust St										
						To: SR 123 Maple Ave										
6927 153 Follin Lane	0.67	6900	G	99%	0%	1%	0%	0%	0%	C	0.086	F	0.736	7300	G	2011
						From: Alma St										
						To: 153-6648 Lawyers Rd										
6933 153 Church St	0.70	6000	G	100%	0%	0%	0%	0%	0%	C	0.104	F	0.635	6300	G	2011
						From: 153-6669 Beulah Rd										
						To: EAST ST										
6934 153 Branch Rd	0.37	3800	G	98%	0%	0%	1%	0%	0%	C	0.118	F	0.778	4200	G	2011
						From: SR 123 Maple Ave										
						To: Park St										
6935 153 Locust Lane	0.30	6600	G	98%	0%	0%	1%	0%	0%	F	0.105	F	0.567	7200	G	2011
						From: Branch Rd										
Town of Herndon																
6631 235 Van Buren St	0.25	19000	F	99%	0%	0%	0%	0%	0%	F	0.104	F		20000	F	2011
						From: SCL Herndon										
						To: Herndon Pkwy										
6631 235 Van Buren St	0.23	7400	F	99%	0%	0%	0%	0%	0%	F	0.098	F		7900	F	2011
						From: Alabama Dr										
						To: Spring St										
6631 235 Van Buren St	0.27	7600	F	99%	0%	0%	0%	0%	0%	C	0.101	F		8100	F	2011
						From: Spring St										
						To: Coral Rd										
6631 235 Van Buren St	0.25	10000	F	99%	0%	0%	0%	0%	0%	F	0.094	F		11000	F	2011
						From: Coral Rd										
						To: Elden St										

Virginia Department of Transportation
Traffic Engineering Division
2011
Annual Average Daily Traffic Volume Estimates By Section of Route
Fairfax Maintenance Area

Route	Length	AADT	QA	4Tire	Bus	-----Truck-----				QC	K Factor	QK	Dir Factor	AAWDT	QW	Year
						2Axle	3+Axle	1Trail	2Trail							
Town of Herndon																
From: 6654 235	Spring St	0.41	10000	F	99%	0%	0%	0%	0%	C	0.092	F		11000	F	2011
To: 6654 235	Spring St	0.22	13000	F	99%	0%	0%	0%	0%	F	0.092	F		14000	F	2011
From: 6654 235	Spring St	0.19	33000	F	99%	0%	0%	0%	0%	F	0.096	F		35000	F	2011
To: 6656 235	Sterling Rd	0.24	34000	F	99%	0%	1%	0%	0%	F	0.080	F		36000	F	2011
From: 6656 235	Sterling Rd	0.31	11000	F	99%	0%	1%	0%	0%	C	0.079	F		12000	F	2011
To: 6656 235	Sterling Rd	0.38	14000	F	99%	0%	1%	0%	0%	F	0.083	F		15000	F	2011
From: 6656 235	Elden St	0.72	21000	F	99%	0%	1%	0%	0%	F	0.079	F		22000	F	2011
To: 6656 235	Elden St	0.30	30000	F	99%	0%	1%	0%	0%	F	0.081	F		32000	F	2011
From: 6658 235	Herndon Pkwy	1.02	20000	F	99%	0%	0%	0%	0%	C	0.093	F		21000	F	2011
To: 6658 235	Herndon Pkwy	0.48	14000	F	98%	0%	1%	1%	0%	C	0.097	F		14000	F	2011
From: 6658 235	Herndon Pkwy	0.23	11000	F	98%	0%	1%	1%	0%	F	0.091	F		12000	F	2011
To: 6658 235	Herndon Pkwy	0.95	15000	F	98%	0%	1%	1%	0%	F	0.099	F		16000	F	2011
From: 6658 235	Herndon Pkwy	0.61	12000	F	98%	0%	1%	1%	0%	F	0.090	F		13000	F	2011
To: 6660 235	Herndon Pkwy	1.42	8900	F	99%	0%	0%	0%	0%	C	0.103	F		9500	F	2011
From: 6660 235	Herndon Pkwy	1.32	8300	F	98%	0%	1%	0%	0%	C	0.090	F		8800	F	2011
To: 6660 235	Herndon Pkwy	0.38	13000	F	98%	0%	1%	0%	0%	F	0.088	F		14000	F	2011
From: 6883 235	Crestview Dr	0.40	12000	F	99%	1%	0%	0%	0%	C	0.102	F		12000	F	2011
To: 6883 235	Fairfax County Pkwy	NA	NA											NA		
From: 6883 235	Fairfax County Pkwy	49000	G	97%	1%	1%	0%	1%	0%	C	0.092	F	0.630	54000	G	2011
To: 6883 235	Fairfax County Pkwy	41000	G	97%	1%	1%	0%	1%	0%	F	0.093	F	0.551	45000	G	2011
From: 6883 235	Fairfax County Pkwy	46000	G	97%	0%	1%	1%	1%	0%	F	0.091	F	0.548	51000	G	2011
To: 6883 235	Fairfax County Pkwy															

Virginia Department of Transportation
Traffic Engineering Division
2011
Annual Average Daily Traffic Volume Estimates By Section of Route
Fairfax Maintenance Area

Route	Length	AADT	QA	4Tire	Bus	-----Truck-----				QC	K Factor	QK	Dir Factor	AAWDT	QW	Year
						2Axle	3+Axle	1Trail	2Trail							
Fairfax County																
Fairfax County Pkwy		46000	G	97%	0%	1%	1%	1%	0%	C	0.094	F	0.529	51000	G	2011
Fairfax County Pkwy		46000	G	97%	0%	1%	1%	1%	0%	F	NA			51000	G	2011
Lorton Market Sq		6000	G	94%	1%	1%	4%	1%	0%	C	0.074	F	0.697	6000	G	2011
Ramp		NA									NA			NA		
Ramp to SR 28		NA									NA			NA		
SR 28 North & South Between Ramps		NA									NA			NA		
City of Fairfax																
Addison Rd		290	F								0.11	F		290	F	2011
Confederate Lane		270	F								0.101	F		270	F	2011
Cornwall Rd		540	F								0.114	F		540	F	2011
Democracy Ln		840	G								NA			840	G	2011
Draper Dr		4100	G								NA			4100	G	2011
Orchard St		2900	G								NA			2900	G	2011
Pickett Rd		19000	G								NA			19000	G	2011
Sager Ave		2700	G								NA			2700	G	2011
School St		1800	F								0.097	F		1800	F	2011
Whitacre Rd		4400	G								NA			4400	G	2011
Wilson St		70	F								0.129	F		70	F	2011
Town of Vienna																
Adahi Rd		1000	G								0.107	F	0.521	1100	G	2011

Virginia Department of Transportation
 Traffic Engineering Division
 2011
 Annual Average Daily Traffic Volume Estimates By Section of Route
 Fairfax Maintenance Area

Route	Length	AADT	QA	4Tire	Bus	-----Truck-----				QC	K Factor	QK	Dir Factor	AAWDT	QW	Year
						2Axle	3+Axle	1Trail	2Trail							
Town of Vienna																
Center St		5000	G							0.09	F	0.549	5300	G	2011	
Highland St		110	G							NA			120	G	2011	
Westwood Dr		440	G							0.107	F	0.51	480	G	2011	
Yeonas Dr		670	G							0.119	F	0.564	730	G	2011	
Town of Herndon																
Ferndale Avenue		4800	G							NA			4800	G	2011	
Ferndale Avenue		4500	F							0.103	F		4500	F	2011	
Monroe St		1100	F							0.099	F		1100	F	2011	
Old Dominion Avenue		160	F							0.151	F		160	F	2011	
Victory Dr		760	F							0.119	F		760	F	2011	