

**2013**

**Virginia Department of Transportation  
Daily Traffic Volume Estimates  
Including Vehicle Classification Estimates**

where available

**Jurisdiction Report**

**17**

Carroll County  
City of Galax  
Town of Hillsville

Prepared By

**Virginia Department of Transportation  
Traffic Engineering Division**

In Cooperation With

**U.S. Department of Transportation  
Federal Highway Administration**

Virginia Department of Transportation  
Traffic Engineering Division  
Traffic Monitoring Section

The Virginia Department of Transportation (VDOT) conducts a program where traffic count data are gathered from sensors in or along streets and highways and other sources. From these data, estimates of the average number of vehicles that traveled each segment of road are calculated. VDOT periodically publishes booklets listing these estimates.

One of these booklets, titled “Average Daily Traffic Volumes with Vehicle Classification Data, on Interstate, Arterial and Primary Routes” includes a list of each Interstate and Primary highway segment with the estimated Annual Average Daily Traffic (AADT) for that segment. AADT is the total annual traffic estimate divided by the number of days in the year. This booklet also includes information such as estimates of the percentage of the AADT made up by 6 different vehicle types, ranging from cars to double trailer trucks; estimated Annual Average Weekday Traffic (AAWDT), which is the number of vehicles estimated to have traveled the segment of highway during a 24 hour weekday averaged over the year; as well as Peak Hour and Peak Direction factors used by planners to formulate design criteria.

In addition to the Primary and Interstate publication, one hundred books are published periodically, one for each of 100 areas across the state defined by VDOT for record-keeping purposes. These books include traffic volume estimates for roads within the county, cities, and towns within the area. These books are titled “Daily Traffic Volumes Including Vehicle Classification Estimates, where available; Jurisdiction Report numbers 00 through 99”.

Also available are a number of reports summarizing the average Vehicle Miles Traveled (VMT) in selected jurisdictions and other categories of highways. There are many different ways to present traffic volume summary information. Because the user determines the value of each presentation, the reports have been redesigned based on user requests and feedback. The people of the VDOT Traffic Engineering Division Traffic Monitoring Section who produce these books welcome requests for other helpful ways of presenting the summary information.

A compact disc (CD) is available that includes files in the Adobe® Portable Document Format (PDF) that can be displayed, searched, and printed using common desktop computer equipment. The CD includes the publications described above as well as a number of other reports, including specialized VMT summaries and smaller AADT reports for each city and town separately.

## Publication Notes

### Parallel Roads

For road inventory and management purposes, some roadways are counted separately by direction and have separately published traffic estimates for each direction of travel. Examples of such roadways are the interstate system and routes with separated facilities and (usually) one-way traffic facilities in urban areas. In these publications, they are referred to as parallel roads. As a convenience for the users of the publication, the listing for segments of roads with parallel segments are published with both the traffic estimates for their own direction of travel (e.g. I-95 Northbound) as well as the estimate of the total of all traffic on the same route including parallel roadways (all directions of I-95). The publication will have a “Combined Traffic Estimates for Parallel Roadways on this Route” or “Combined Traffic” identifiers for the combined direction of travel estimates.

Roadways such as I-395 with a North segment, a South segment and a separate Reversible lane segment will have the estimate for more than two parallel roadways included in the entire combined traffic estimate.

Some routes have very complicated paths through cities and towns. These parallel paths may be too complex to allow a relationship between nearby sections of the opposite direction on the same route. In this case, to indicate that the traffic estimates for such a road segment may not include all directions of traffic on that route, the line that would list the combined values will indicate “NA” for not available.

---

VDOT’s traffic monitoring program includes more than 100,000 segments of roads and highways ranging from several mile sections of Interstate highways to very short sections of city streets. Due to problems experienced obtaining some traffic count data, and the level of quality necessary to maintain confidence in the data, no estimate is currently available for some segments of roadway. These segments are included in the publications indicating “NA” for not available. It is the intention of the VDOT Traffic Engineering Division Traffic Monitoring group to obtain the data necessary and to report traffic volume estimates on all road segments included in these publications.

Many of the road segments in this program are local secondary roads. The amount and detail of data collected on these roads are not as great as the data collected on higher volume roads. The vehicle classification, average weekday traffic volumes, and the theoretical design hour traffic volumes are not calculated for these roads. The publications indicate “NA” for the information that is not available.

This publication is based on a traffic monitoring program initiated in 1997. Because the data collection techniques and statistical evaluation processes are different than those used in previous years, comparison with previous publications may be misleading.

Glossary of Terms:

**Route:** The Route Number assigned to this segment of roadway with the master inventory route number if this is an overlapping route, with official street or highway name if available.

**Length:** Length of the traffic segment in miles.

**AADT:** Annual Average Daily Traffic. The estimate of typical daily traffic on a road segment for all days of the week, Sunday through Saturday, over the period of one year.

**QA:** Quality of AADT:

- A Average of Complete Continuous Count Data
- B Average of Selected Continuous Count Data
- F Factored Short Term Traffic Count Data
- G Factored Short Term Traffic Count Data with Growth Element
- H Historical Estimate
- M Manual Uncounted Estimate
- N AADT of Similar Neighboring Traffic Link
- O Provided By External Source
- R Raw Traffic Count, Unfactored

**4Tire:** Percentage of the traffic volume made up of motorcycles, passenger cars, vans and pickup trucks.

**Bus:** Percentage of the traffic volume made up of busses.

**2Axle Truck:** Percentage of the traffic volume made up of 2 axle single unit trucks (not including pickups and vans).

**3+Axle Truck:** Percentage of the traffic volume made up of single unit trucks with three or more axles.

**1Trail Truck:** Percentage of the traffic volume made up of units with a single trailer.

**2Trail Truck:** Percentage of the traffic volume made up of units with more than one trailer.

**QC:** Quality of Classification Data:

- A Average of Complete Continuous Count Data
- B Average of Selected Continuous Count Data
- C Short Term Classified Traffic Count Data
- F Factored Short Term Traffic Count Data
- H Historical Estimate
- M Mass Collective Average
- N Classification Estimates of Similar Neighboring Traffic Link

**K Factor:** The estimate of the portion of the traffic volume traveling during the peak hour or design hour.

**QK:** Quality of the K Factor estimate:

- A Factor based on 30th Highest Hour Observed During at least 250 days of Continuous Traffic Data
- B Factor based on other Hour Observed During Less than 250 days of Continuous Traffic Data
- F Factor based on Highest Hour Collected at in a 48 Hour Weekday Period
- M Factor based on Manual Estimate of design hour
- N Design Hour Factor (K Factor) of Similar Neighboring Traffic Link
- O Provided by External Source

**Dir Factor:** The estimate of the portion of the traffic volume traveling in the peak direction during the peak hour..

**AAWDT:** Average Annual Weekday Traffic. The estimate of typical traffic over the period of one year for the days between Monday through Thursday inclusive.






**QW:** Quality of AAWDT:

- A Average of Complete Continuous Count Data
- B Average of Selected Continuous Count Data
- F Factored Short Term Traffic Count Data
- G Factored Short Term Traffic Count Data with Growth Element
- M Manual Uncounted Estimate
- N AAWDT of Similar Neighboring Traffic Link
- O Provided by External Source








**Year:** Year for which the published values are appropriate. If the Quality of AADT (QA) is "R", the year is the year that the raw traffic count was collected, and if available,

# Route Shield Legend

## Route Systems

- North  
 Interstate Route Traffic volume data for Interstate Routes and some other routes are reported separately by direction, as well as combined.
-  US Route
-  Virginia State Route
-  Frontage Road (F precedes frontage route number)
-  Secondary Route

## Special Routes

- Bus  
 Bus - Business Route
-  Bypas - Bypass Route
-  Truck - Truck Route
- ALT  
 ALT - Alternate Route
-  Wye - Wye Route connector
-  P - Parallel Route; Southbound or Westbound direction lanes of a numbered route where they are on a different road facility than the other direction.
-  The VDOT Maintenance Jurisdiction number is displayed below the Secondary Route Number if the Maintenance Jurisdiction is different than the jurisdiction in the title of the report.

Virginia Department of Transportation  
Traffic Engineering Division  
2013  
Annual Average Daily Traffic Volume Estimates By Section of Route  
Carroll Maintenance Area













Route	Jurisdiction	Length	AADT	QA	4Tire	Bus	-----Truck-----				QC	K Factor	QK	Dir Factor	AAWDT	QW		
							2Axle	3+Axle	1Trail	2Trail								
		From:	Grayson County Line															
48	Blue Ridge Parkway	Carroll County (Maint: US )	12.75	660	O							NA			NA			
		To:	US 52															
48	Blue Ridge Parkway	Carroll County (Maint: US )	15.59	890	O							NA			NA			
		To:	Patrick County Line															
		From:	North Carolina State Line															
52	Fancy Gap Highway	Carroll County	4.41	6700	F	97%	0%	0%	1%	1%	0%	C	0.089	F	0.575	7100	F	
		To:	17-691 Bear Trail															
52	Fancy Gap Highway	Carroll County	5.01	3600	F	97%	0%	0%	1%	1%	0%	F	0.083	F	0.502	3800	F	
		To:	SR 148 Chances Creek Rd															
52	Fancy Gap Highway	Carroll County	0.09	3300	N	97%	0%	1%	1%	1%	0%	N	0.082	N	0.505	3500	N	
		To:	0.09 MN SR 148															
		From:	0.09 MN SR 148 Chances Creek Rd															
52	Fancy Gap Highway	Carroll County	4.72	3300	F	97%	0%	1%	1%	1%	0%	C	0.082	F	0.505	3500	F	
		To:	17-702 Stable Rd															
52	Fancy Gap Highway	Carroll County	0.28	4300	N	97%	0%	1%	1%	1%	0%	N	0.086	N	0.517	4600	N	
		To:	SCL Hillsville															
52	Main St	Town of Hillsville (Maint: 17)	1.92	4300	F	97%	0%	1%	1%	1%	0%	F	0.086	F	0.517	4600	F	
		To:	US 58 West Stuart Dr															
52	Main St	Town of Hillsville (Maint: 17)	2.23	2600	F	94%	0%	2%	2%	1%	0%	F	0.091	F	0.579	2700	F	
		To:	NCL Hillsville															
52	Poplar Camp Rd	Carroll County	1.17	2600	N	94%	0%	2%	2%	1%	0%	N	0.091	N	0.579	2700	N	
		To:	17-705 Coon Ridge Road															
52	Poplar Camp Rd	Carroll County	3.15	1400	F	94%	0%	2%	2%	1%	0%	F	0.092	F	0.59	1500	F	
		To:	17-620 Coulson Church Rd															
52	Poplar Camp Rd	Carroll County	4.46	770	F	94%	0%	2%	2%	1%	0%	C	0.090	F	0.623	810	F	
		To:	Wythe County Line															
		From:	WCL Galax															
58	221 Reserve Blvd	City of Galax	0.47	7500	F	97%	0%	1%	1%	2%	0%	C	0.094	F	0.537	8000	F	
		To:	Greenville Rd W Stuart Dr															
58	221 Reserve Blvd; W Stuart Dr	City of Galax	1.10	6800	F	97%	0%	1%	1%	2%	0%	F	0.084	F	0.556	7200	F	
		To:	Fries Rd															
58	221 W Stuart Dr	City of Galax	0.20	11000	F	97%	0%	1%	1%	2%	0%	F	0.088	F	0.574	12000	F	
		To:	SR 89 Main St															
58	221 E Stuart Dr	City of Galax	0.34	14000	F	96%	0%	1%	0%	3%	0%	F	0.094	F	0.533	15000	F	
		To:	Meadow St															
58	221 E Stuart Dr	City of Galax	1.81	19000	F	96%	0%	1%	0%	3%	0%	F	0.078	F	0.504	21000	F	
		To:	Haynes Rd															

Virginia Department of Transportation  
Traffic Engineering Division  
2013  
Annual Average Daily Traffic Volume Estimates By Section of Route  
Carroll Maintenance Area

Route	Jurisdiction	Length	AADT	QA	4Tire	Bus	-----Truck-----				QC	K Factor	QK	Dir Factor	AAWDT	QW
							2Axle	3+Axle	1Trail	2Trail						
From: Haynes Rd To: E Stuart Dr 58 221	City of Galax	1.10	16000	F	96%	0%	1%	0%	3%	0%	C	0.079	F	0.54	17000	F
From: ECL Galax To: Carrollton Pike 58 221	Carroll County	2.05	14000	F	96%	0%	1%	1%	3%	0%	F	0.084	F	0.51	15000	F
From: 17-722 Cranberry Rd To: Carrollton Pike 58 221	Carroll County	1.28	15000	F	96%	0%	1%	1%	3%	0%	F	0.082	F	0.524	16000	F
From: 17-872 Woodlawn Road To: Carrollton Pike 58 221	Carroll County	3.69	14000	A	96%	0%	1%	1%	3%	0%	C	0.1	A	0.528	14000	A
From: I-77 To: Carrollton Pike 58 221	Carroll County	0.72	14000	F	97%	0%	1%	1%	1%	0%	F	0.084	F	0.559	15000	F
From: WCL Hillsville To: West Stuart Dr 58 221	Town of Hillsville (Maint: 17)	2.10	14000	N	97%	0%	1%	1%	1%	0%	N	0.084	N	0.559	15000	N
From: US 221 Floyd Pike To: East Stuart Dr 58	Town of Hillsville (Maint: 17)	2.26	2400	F	97%	0%	1%	1%	1%	0%	C	0.088	F	0.585	2500	F
From: ECL Hillsville To: Danville Pike 58	Carroll County	5.94	2400	N	97%	0%	1%	1%	1%	0%	N	0.088	N	0.585	2500	N
From: 17-680 Crooked Oak Rd To: Danville Pike 58	Carroll County	8.14	2400	G	97%	0%	1%	1%	1%	0%	F	NA		2500	G	
From: US 58 Carrollton Pike To: Ramp 58	Carroll County	0.18	2200	F								0.084	F		2200	F
From: I-77 South To: Ramp 58	Carroll County	0.21	3300	F								0.072	F		3300	F
From: US 58 Carrollton Pike To: Ramp 58	Carroll County	0.21	3300	F								0.072	F		3300	F
From: North Carolina State Line To: North 77	Carroll County	0.94	17000	A	72%	1%	1%	1%	23%	2%	F	0.143	A		15000	A
Combined Traffic Estimates for 2 Parallel Roadways on this Route:			34000	A	73%	1%	1%	1%	23%	2%	F	0.133	A	0.597	30000	A
From: 17-620 S. Old Pipers Gap Rd To: North 77	Carroll County	7.63	18000	F	79%	1%	1%	0%	18%	2%	C	0.074	F		16000	F
Combined Traffic Estimates for 2 Parallel Roadways on this Route:			36000	F	78%	1%	1%	0%	18%	2%	C	0.076	F	0.544	32000	F
From: SR 148 Chances Creek Rd To: North 77	Carroll County	6.28	19000	F	72%	1%	1%	1%	23%	2%	F	0.075	F		17000	F
Combined Traffic Estimates for 2 Parallel Roadways on this Route:			37000	F	73%	1%	1%	1%	23%	2%	F	0.076	F	0.538	33000	F
From: US 58 To: North 77	Carroll County	4.18	18000	A	72%	1%	1%	1%	23%	2%	C	0.139	A		16000	A
Combined Traffic Estimates for 2 Parallel Roadways on this Route:			36000	A	73%	1%	1%	1%	23%	2%	C	0.128	A	0.588	32000	A
From: 17-620 N. Coulson Church Rd																



Virginia Department of Transportation  
 Traffic Engineering Division  
 2013  
 Annual Average Daily Traffic Volume Estimates By Section of Route  
 Carroll Maintenance Area

Route	Jurisdiction	Length	AADT	QA	4Tire	Bus	-----Truck-----				QC	K Factor	QK	Dir Factor	AAWDT	QW
							2Axle	3+Axle	1Trail	2Trail						
North 	From: 17-620 N. Coulson Church Rd															
	Carroll County	5.03	21000	F	79%	1%	1%	0%	17%	2%	C	0.074	F	19000	F	
	Combined Traffic Estimates for 2 Parallel Roadways on this Route:		41000	F	76%	1%	1%	1%	20%	2%	F	0.074	F	0.531	36000	F
North 	From: SR 69 Lead Mine Rd															
	Carroll County	0.23	18000	A	72%	1%	1%	1%	23%	2%	F	0.138	A	17000	A	
	Combined Traffic Estimates for 2 Parallel Roadways on this Route:		36000	A	73%	1%	1%	1%	23%	2%	F	NA		33000	A	
North 	From: Exit Welcome Center Parking Lot															
	Lamburg Welcome Center Carroll County	0.06	1600	A	83%	1%	1%	0%	14%	0%	C	0.195	A	1400	A	
North 	From: I-77-N TO RT 620															
	Ramp Carroll County	0.28	NA									NA		NA		
North 	From: I-77 North															
	Ramp Carroll County	0.22	NA									NA		NA		
North 	From: I-77 North															
	Ramp Carroll County	0.17	2100	F								NA		2100	F	
North 	From: I-77-N TO RT 620															
	Ramp Carroll County	0.24	NA									NA		NA		
South 	From: North Carolina State Line															
	Carroll County	1.07	17000	A	73%	1%	1%	1%	23%	2%	F	0.148	A	15000	A	
	Combined Traffic Estimates for 2 Parallel Roadways on this Route:		34000	A	73%	1%	1%	1%	23%	2%	F	0.133	A	0.597	30000	A
South 	From: 17-620 Lamburg Rd															
	Carroll County	7.92	18000	F	77%	1%	1%	0%	19%	2%	C	0.096	F	16000	F	
	Combined Traffic Estimates for 2 Parallel Roadways on this Route:		36000	F	78%	1%	1%	0%	18%	2%	C	0.076	F	0.544	32000	F
South 	From: 17-775 Chance Creek Rd															
	Carroll County	6.23	19000	F	73%	1%	1%	1%	23%	2%	F	0.096	F	16000	F	
	Combined Traffic Estimates for 2 Parallel Roadways on this Route:		37000	F	73%	1%	1%	1%	23%	2%	F	0.076	F	0.538	33000	F
South 	From: US 58															
	Carroll County	4.31	18000	A	73%	1%	1%	1%	23%	2%	C	0.142	A	16000	A	
	Combined Traffic Estimates for 2 Parallel Roadways on this Route:		36000	A	73%	1%	1%	1%	23%	2%	C	0.128	A	0.588	32000	A
South 	From: 17-620 N															
	Carroll County	4.76	20000	F	73%	1%	1%	1%	23%	2%	F	0.094	F	17000	F	
	Combined Traffic Estimates for 2 Parallel Roadways on this Route:		41000	F	76%	1%	1%	1%	20%	2%	F	0.074	F	0.531	36000	F

Virginia Department of Transportation  
 Traffic Engineering Division  
 2013  
 Annual Average Daily Traffic Volume Estimates By Section of Route  
 Carroll Maintenance Area

Route	Jurisdiction	Length	AADT	QA	4Tire	Bus	-----Truck-----				QC	K Factor	QK	Dir Factor	AAWDT	QW
							2Axle	3+Axle	1Trail	2Trail						
South 77 Ramp	From: I-77-S TO REST AREA Carroll County To: JB-NC-VA NORTH CAROLINA STATE LINE	0.11	NA									NA		NA		
South 77 Ramp	From: I-77-S TO RT 620 Carroll County To: FROM RT 77	0.19	NA									NA		NA		
South 77 Ramp	From: I-77-S TO TRUCK ESCAPE RAMP Carroll County To: Dead End	0.11	NA									NA		NA		
South 77 Ramp	From: I-77-S TO TRUCK ESCAPE RAMP Carroll County To: Dead End	0.12	NA									NA		NA		
South 77 Ramp	From: I-77 South Carroll County To: SR 148 Chances Creek Rd	0.20	1300	F								NA		1300	F	
South 77 Ramp	From: I-77-South Carroll County To: US 58 Carrollton Pike	0.17	NA									NA		NA		
South 77 Ramp	From: I-77 South Carroll County To: 17-620 Coulson Church Rd	0.27	1100	F								NA		1100	F	
89 Main St	From: SCL Galax City of Galax To: SR 97 Pipers Gap Rd	1.26	5000	F	97%	0%	1%	1%	1%	0%	C	0.091	F	0.566	5400	F
89 Main St	From: SR 97 Pipers Gap Rd City of Galax To: Maroon Tide Dr	0.90	5900	F	99%	0%	1%	0%	0%	0%	C	0.086	F	0.559	6200	F
89 Main St	From: Maroon Tide Dr City of Galax To: Oldtown St	0.16	5000	F	99%	0%	1%	0%	0%	0%	F	0.083	F	0.564	5300	F
89 Main St	From: Oldtown St City of Galax To: US 58 Stuart Dr	0.64	3000	F	98%	0%	1%	0%	0%	0%	C	0.102	F	0.561	3200	F
94 Ivanhoe Rd	From: Grayson County Line Carroll County To: Wythe County Line	9.20	990	F	96%	1%	1%	0%	1%	0%	F	0.086	F	0.519	1000	F
97 Pipers Gap Rd	From: SR 89 Main St City of Galax To: ECL Galax	0.11	2500	F	99%	0%	1%	0%	0%	0%	C	0.095	F	0.611	2700	F
97 Pipers Gap Rd	From: ECL Galax Carroll County To: Grayson County Line	3.76	2000	F	99%	0%	0%	0%	1%	0%	C	0.091	F	0.605	2100	F
97 Pipers Gap Rd	From: Grayson County Line Carroll County To: 17-713 Pipers Gap	4.51	990	F	99%	0%	0%	0%	1%	0%	F	0.103	F	0.518	1000	F
	From: 17-713 Pipers Gap Carroll County To: Blue Ridge Parkway															

Virginia Department of Transportation  
Traffic Engineering Division  
2013  
Annual Average Daily Traffic Volume Estimates By Section of Route  
Carroll Maintenance Area

Route	Jurisdiction	Length	AADT	QA	4Tire	Bus	-----Truck-----				QC	K Factor	QK	Dir Factor	AAWDT	QW
							2Axle	3+Axle	1Trail	2Trail						
100 Sylvatus Highway	Town of Hillsville (Maint: 17)	0.90	3200	N	94%	0%	1%	3%	2%	0%	N	0.098	N	0.524	3300	N
100 Sylvatus Highway	Carroll County	7.22	3200	F	94%	0%	1%	3%	2%	0%	C	0.098	F	0.524	3300	F
148 Chances Creek Rd	Carroll County	0.87	3000	F	95%	0%	1%	1%	3%	0%	C	0.08	F	0.504	3200	F
148 Ramp	Carroll County	0.18	750	F								0.085	F		750	F
148 Ramp	Carroll County	0.19	1700	F								0.089	F		1700	F
221 58 Reserve Blvd	City of Galax	0.47	7500	F	97%	0%	1%	1%	2%	0%	C	0.094	F	0.537	8000	F
221 58 Reserve Blvd; W Stuart Dr	City of Galax	1.10	6800	F	97%	0%	1%	1%	2%	0%	F	0.084	F	0.556	7200	F
221 58 W Stuart Dr	City of Galax	0.20	11000	F	97%	0%	1%	1%	2%	0%	F	0.088	F	0.574	12000	F
221 58 E Stuart Dr	City of Galax	0.34	14000	F	96%	0%	1%	0%	3%	0%	F	0.094	F	0.533	15000	F
221 58 E Stuart Dr	City of Galax	1.81	19000	F	96%	0%	1%	0%	3%	0%	F	0.078	F	0.504	21000	F
221 58 E Stuart Dr	City of Galax	1.10	16000	F	96%	0%	1%	0%	3%	0%	C	0.079	F	0.54	17000	F
221 58 Carrollton Pike	Carroll County	2.05	14000	F	96%	0%	1%	1%	3%	0%	F	0.084	F	0.51	15000	F
221 58 Carrollton Pike	Carroll County	1.28	15000	F	96%	0%	1%	1%	3%	0%	F	0.082	F	0.524	16000	F
221 58 Carrollton Pike	Carroll County	3.69	14000	A	96%	0%	1%	1%	3%	0%	C	0.1	A	0.528	14000	A
221 58 Carrollton Pike	Carroll County	0.72	14000	F	97%	0%	1%	1%	1%	0%	F	0.084	F	0.559	15000	F
221 58 West Stuart Dr	Town of Hillsville (Maint: 17)	2.10	14000	N	97%	0%	1%	1%	1%	0%	N	0.084	N	0.559	15000	N
221 Floyd Pike	Town of Hillsville (Maint: 17)	1.42	6900	F	96%	1%	1%	1%	1%	0%	F	0.087	F	0.535	7300	F

Virginia Department of Transportation  
 Traffic Engineering Division  
 2013  
 Annual Average Daily Traffic Volume Estimates By Section of Route  
 Carroll Maintenance Area

Route	Jurisdiction	Length	AADT	QA	4Tire	Bus	-----Truck-----				QC	K Factor	QK	Dir Factor	AAWDT	QW
							2Axle	3+Axle	1Trail	2Trail						
	From: ECL Hillsville															
221 Floyd Pike	Carroll County	0.02	6900	N	96%	1%	1%	1%	1%	0%	N	0.087	N	0.535	7300	N
	To: SR 100 East of Hillsville															
221 Floyd Pike	Carroll County	6.77	2500	F	96%	1%	1%	1%	1%	0%	F	0.093	F	0.628	2500	F
	From: 17-638 Dugspur															
221 Floyd Pike	Carroll County	3.37	2200	F	96%	1%	1%	1%	1%	0%	F	0.087	F	0.608	2300	F
	To: Floyd County Line															

Virginia Department of Transportation  
Traffic Engineering Division  
2013  
Annual Average Daily Traffic Volume Estimates By Section of Route  
Carroll Maintenance Area

Route	Length	AADT	QA	4Tire	Bus	-----Truck-----				QC	K Factor	QK	Dir Factor	AAWDT	QW	Year	
						2Axle	3+Axle	1Trail	2Trail								
<b>Carroll County</b>																	
600	Park View Dr	0.60	120	R								NA		NA		11/18/2010	
601	Rakestown Rd	0.90	310	R								NA		NA		08/27/2010	
602	Brush Creek Rd	2.21	160	F	98%	0%	0%	1%	1%	0%	C	0.137	F	0.609	160	F	2013
602	Byllesby Rd	3.54	90	R								NA		NA		09/09/2010	
603	Woodfield Lane	0.15	70	R								NA		NA		11/05/2013	
603	Woodfield Lane	0.49	70	R								NA		NA		11/05/2013	
603	Woodfield Lane	0.10	70	R								NA		NA		11/05/2013	
604	Liberty Hill Rd	0.60	840	R								NA		NA		08/27/2010	
605	Eagle Bottom Rd	0.28	170	R								NA		NA		08/27/2010	
606	Fries Rd	0.93	3100	F	99%	0%	0%	0%	0%	0%	C	0.095	F	0.568	3300	F	2013
606	Dixon Rd	0.25	120	R								NA		NA		10/01/2013	
606	Dixon Rd	0.75	80	R								NA		NA		10/01/2013	
607	Fries Rd	1.30	1200	F	99%	0%	0%	0%	0%	0%	F	0.099	F	0.508	1300	F	2013
607	Fries Rd	0.30	3200	F	99%	0%	0%	0%	0%	0%	C	0.090	F	0.632	3400	F	2013
607	Iron Ridge Rd	4.47	150	R								NA		NA		10/01/2013	
607	Mallard Dr	0.50	80	R								NA		NA		10/01/2013	
608	Coal Creek Rd	1.90	160	F	98%	1%	1%	0%	0%	0%	C	0.126	F	0.565	170	F	2013
608	Coal Creek Rd	1.20	270	R								NA		NA		10/05/2010	
608	Coal Creek Rd	2.68	410	R								NA		NA		10/05/2010	
608	Max Lane	0.50	80	R								NA		NA		10/16/2013	
608	Max Lane	0.30	80	R								NA		NA		10/16/2013	

Virginia Department of Transportation  
Traffic Engineering Division  
2013  
Annual Average Daily Traffic Volume Estimates By Section of Route  
Carroll Maintenance Area

Route	Length	AADT	QA	4Tire	Bus	-----Truck-----				QC	K Factor	QK	Dir Factor	AAWDT	QW	Year
						2Axle	3+Axle	1Trail	2Trail							
<b>Carroll County</b>																
(608) Max Lane	1.28	80	R			0.80 MS 17-715					NA			NA		10/16/2013
(608) Max Lane	1.44	20	R			Blue Ridge Pkwy					NA			NA		10/16/2013
(608) Misty Trail	0.28	220	R			Blue Ridge Pkwy					NA			NA		10/05/2010
(608) Misty Trail	0.40	60	R			SR 97 Gap 17-700 Gap					NA			NA		10/16/2013
(608) Misty Trail	2.40	50	R			17-893 Round Hill Rd					NA			NA		10/16/2013
(608) Old Appalachian Trail	0.20	120	R			17-856 Stockner Cemetery					NA			NA		10/16/2013
(608) Old Appalachian Trail	1.14	90	R			Blue Ridge Pkwy					NA			NA		10/16/2013
(608) Old Appalachian Trail	0.51	90	R			1.14 ME of Pkwy					NA			NA		10/16/2013
(608) Old Appalachian Trail	1.51	160	R			17-874 Cemetery Rd					NA			NA		10/29/2010
(608) Ranger Rd	0.29	660	R			US 52 S, Fancy Gap Hwy US 52 N, Fancy Gap Hwy					NA			NA		10/29/2010
(608) Lightning Ridge Rd	0.50	460	R			Blue Ridge Pkwy South Blue Ridge Pkwy North					NA			NA		10/29/2010
(608) Lightning Ridge Rd	0.40	230	R			17-614 Elk Spur Rd					NA			NA		10/29/2010
(608) Lightning Ridge Rd	1.90	310	R			17-685 Turkey Ridge Rd					NA			NA		10/29/2010
(608) Lightning Ridge Rd	1.30	180	R			17-682 Winchester Dr					NA			NA		10/29/2010
(608) Lightning Ridge Rd	0.19	140	R			17-679 S, Wards Gap Rd					NA			NA		10/29/2010
(608) Lightning Ridge Rd	0.98	320	R			17-679 NORTH					NA			NA		10/29/2010
(608) Dusty Ridge Rd	1.10	60	R			Blue Ridge Pkwy					NA			NA		10/25/2013
(608) Dusty Ridge Rd	0.05	340	F	98%	1%	1%	0%	0%	0%	F	0.116	F	0.577	360	F	2013
(608) Boundry Rd	0.45	70	R			17-691 S, Orchard Gap Rd					NA			NA		10/25/2013
(608) Boundry Rd	1.20	50	R			17-670 Gap					NA			NA		10/25/2013
(608) Groundhog Mountain Rd	2.06	70	R			17-648 Willis Gap Rd					NA			NA		12/03/2010
(608) Pilot View Rd	1.00	80	R			17-641 Doe Run Rd					NA			NA		10/25/2013
(608) Pilot View Rd	0.41	80	R			1.00 MS 17-641					NA			NA		10/25/2013
(608) Pilot View Rd	0.85	80	R			17-633 Keno Rd					NA			NA		10/25/2013
						0.85 MS 17-633										

Virginia Department of Transportation  
Traffic Engineering Division  
2013  
Annual Average Daily Traffic Volume Estimates By Section of Route  
Carroll Maintenance Area

Route	Length	AADT	QA	4Tire	Bus	-----Truck-----				QC	K Factor	QK	Dir Factor	AAWDT	QW	Year
						2Axle	3+Axle	1Trail	2Trail							
<b>Carroll County</b>																
608 Pilot View Rd	0.08	80	R			0.85 MS 17-633					NA			NA		10/25/2013
608 Pilot View Rd	0.11	80	R			0.93 MS 17-633					NA			NA		10/25/2013
608 Pilot View Rd	1.00	200	R			17-639 Spencers Mill Rd					NA			NA		10/25/2013
						17-631; 70-608										
609 Peaks Mountain Rd	0.60	290	R			Grayson County Line					NA			NA		08/12/2010
						17-608 Coal Creek Rd										
610 Terrys Mill Rd	2.36	110	F	95%	1%	0%	1%	2%	0%	F	0.165	F	0.6	110	F	2013
610 Terrys Mill Rd	0.66	210	F	95%	1%	0%	1%	2%	0%	F	0.141	F	0.611	230	F	2013
						17-634 E, Hurricane Ridge Rd										
610 Terrys Mill Rd	0.50	280	F	95%	1%	0%	1%	2%	0%	C	0.117	F	0.632	290	F	2013
						17-634 W, Germantown Rd										
						US 58 Danville Pike										
611 Sunnyvale Rd	1.60	140	R			17-753 Double Cabin Rd					NA			NA		08/25/2010
611 Deepwater Rd	1.20	80	R			17-764 Panther Creek Rd					NA			NA		08/25/2010
611 Deepwater Rd	4.90	60	R			0.20 MN 17-755					NA			NA		08/25/2010
						Floyd County Line										
612 Foothills Rd	1.56	50	R			Grayson County Line					NA			NA		10/14/2013
612 Coleman Ridge Rd	1.34	140	R			Blue Ridge Pkwy					NA			NA		10/05/2010
						17-608 Coal Creek Rd										
613 Greasy Creek Rd	1.00	30	R			17-619 Phillips Rd; Greasy Creek Rd					NA			NA		09/25/2013
613 Greasy Creek Rd	1.00	20	R			1.00 MN 17-619					NA			NA		09/25/2013
						Floyd County Line										
614 Elk Spur Rd	0.89	190	R			Dead End					NA			NA		10/25/2013
614 Elk Spur Rd	1.81	180	R			0.89 MW Dead End					NA			NA		10/25/2013
						17-608										
615 Little Valley Rd	1.30	20	R			17-610; 17-645					NA			NA		10/25/2013
						17-616 Sunflower Rd										
616 Sunflower Rd	1.40	90	R			17-645 Woodstock Rd					NA			NA		10/25/2013
616 Sunflower Rd	1.38	60	R			17-615 Little Valley Rd					NA			NA		10/25/2013
						17-610 Terrys Mill Rd										
617 Fireside Dr	1.10	130	R			17-814 Fireside Dr; Trillium Rd					NA			NA		11/19/2013
						17-632 Maple Shade Rd										
618 Worrell Memorial	0.60	210	R			17-643 Oakwood Rd					NA			NA		10/25/2013
						17-645 S, Stone Mountain Rd										

Virginia Department of Transportation  
Traffic Engineering Division  
2013  
Annual Average Daily Traffic Volume Estimates By Section of Route  
Carroll Maintenance Area

Route	Length	AADT	QA	4Tire	Bus	-----Truck-----				QC	K Factor	QK	Dir Factor	AAWDT	QW	Year
						2Axle	3+Axle	1Trail	2Trail							
<b>Carroll County</b>																
From: 618 Manor House Dr	1.34	70	R			17-645 N, Stone Mountain Rd					NA			NA		11/18/2010
To: 618 Manor House Dr	0.30	60	R			1.34 ME 17-645					NA			NA		11/18/2010
From: 618 Pine Branch Rd	1.30	50	R			17-638 S, Bells spur Rd 17-638 N, Bells spur Rd					NA			NA		11/19/2013
To: 618 Pine Branch Rd	0.30	100	R			17-634 Germantown Rd					NA			NA		11/18/2010
From: 619 Greasy Creek Rd	1.40	40	R			Floyd County Line					NA			NA		09/25/2013
To: 619 Phillips Rd	0.30	60	R			17-613 Phillips Rd 17-613 Greasy Creek Rd					NA			NA		09/25/2013
From: 620 Old Pipers Gap Rd	0.33	990	F	95%	0%	1%	1%	2%	0%	F	0.09	F	0.505	1000	F	2013
To: 620 Old Pipers Gap Rd	2.55	1400	F	95%	0%	1%	1%	2%	0%	C	0.093	F	0.510	1500	F	2013
From: 620 Lambsburg Rd	1.67	1400	F	98%	0%	0%	1%	0%	0%	C	0.094	F	0.601	1500	F	2013
To: 620 Lambsburg Rd	2.93	500	F	98%	0%	0%	1%	0%	0%	F	0.105	F	0.556	530	F	2013
From: 620 Crooked Creek Rd	2.75	260	R			I-77					NA			NA		08/12/2010
To: 620 Harrison Ridge Rd	1.89	90	R			17-683 Milestone Rd					NA			NA		11/06/2013
From: 620 Forest Oak Rd	1.15	50	R			17-712 Forest Oak Rd					NA			NA		11/06/2013
To: 620 Forest Oak Rd	0.20	70	R			17-711 Apache Rd					NA			NA		11/06/2013
From: 620 Forest Oak Rd	0.79	120	R			0.20 MN 17-711					NA			NA		11/06/2013
To: 620 Forest Oak Rd	1.08	290	R			17-710 Daisy Rd					NA			NA		11/06/2013
From: 620 Forest Oak Rd	0.65	750	R			17-802 N, Waterberry Rd					NA			NA		08/12/2010
To: 620 Coulson Church Rd	0.47	2500	F	98%	0%	1%	0%	0%	0%	F	0.085	F	0.51	2600	F	2013
From: 620 Coulson Church Rd	4.40	2000	F	98%	0%	1%	0%	0%	0%	C	0.083	F	0.538	2100	F	2013
To: 620 Coulson Church Rd	0.75	2400	F	98%	0%	1%	0%	0%	0%	F	0.082	F	0.581	2500	F	2013
From: 620 Coulson Church Rd	0.76	840	F	97%	0%	1%	1%	0%	0%	F	0.085	F	0.531	890	F	2013
To: 620 Coulson Church Rd	0.46	830	F	97%	0%	1%	1%	0%	0%	F	0.088	F	0.547	870	F	2013
From: 620 Coulson Church Rd	1.50	1000	F	97%	0%	1%	1%	0%	0%	C	0.096	F	0.533	1100	F	2013
To: 620 Coulson Church Rd						17-932 Kaywood Dr 17-740 Reserve Rd US 52 Poplar Camp Rd										



Virginia Department of Transportation  
Traffic Engineering Division  
2013  
Annual Average Daily Traffic Volume Estimates By Section of Route  
Carroll Maintenance Area

Route	Length	AADT	QA	4Tire	Bus	-----Truck-----				QC	K Factor	QK	Dir Factor	AAWDT	QW	Year
						2Axle	3+Axle	1Trail	2Trail							
<b>Carroll County</b>																
(620) Ramp	0.21	2500	F								0.091	F		2500	F	2013
(620) Ramp	0.27	1700	F								0.071	F		1700	F	2013
(620) Ramp	0.24	480	F								0.112	F		480	F	2013
(620) Ramp	0.18	760	G								NA			760	G	2013
(621) Farmers Circle	0.25	10	R								NA			NA		11/06/2013
(622) Indian Valley Rd	2.10	450	F	96%	0%	2%	1%	1%	0%	C	0.11	F	0.546	480	F	2013
(623) Borderline Rd	0.30	30	R								NA			NA		09/25/2013
(623) Borderline Rd	0.10	70	R								NA			NA		09/25/2013
(624) Soap Ridge Rd	0.90	50	R								NA			NA		09/25/2013
(624) Nester School Rd	2.60	50	R								NA			NA		09/25/2013
(625) Brannon Rd	0.80	40	R								NA			NA		09/25/2013
(625) Brannon Rd	1.60	30	R								NA			NA		09/25/2013
(626) Childress Rd	2.20	40	R								NA			NA		09/25/2013
(626) Adams Branch Rd	0.70	46	R								NA			NA		09/25/2013
(627) Adams Branch Rd	1.40	30	R								NA			NA		09/25/2013
(627) Caroline Rd	0.50	30	R								NA			NA		09/25/2013
(628) Burkes Fork Rd	3.50	60	R								NA			NA		09/25/2013
(628) Burkes Fork Rd	1.50	40	R								NA			NA		11/05/2013
(628) Burkes Fork Rd	0.90	70	R								NA			NA		11/05/2013
(629) Long Mountain Rd	0.40	40	R								NA			NA		11/05/2013

Virginia Department of Transportation  
Traffic Engineering Division  
2013  
Annual Average Daily Traffic Volume Estimates By Section of Route  
Carroll Maintenance Area

Route	Length	AADT	QA	4Tire	Bus	-----Truck-----				QC	K Factor	QK	Dir Factor	AAWDT	QW	Year	
						2Axle	3+Axle	1Trail	2Trail								
<b>Carroll County</b>																	
630	Fishermans Lane	0.28	10	M								NA		NA		11/05/2013	
630	Butterfly Rd	0.55	30	M								NA		NA		11/05/2013	
630	Hylton Rd	2.00	20	R								NA		NA		11/05/2013	
631	Old Mill Rd	1.50	220	R								NA		NA		11/18/2010	
632	Maple Shade Rd	1.28	380	R								NA		NA		11/19/2013	
633	Keno Rd	0.80	90	R								NA		NA		10/25/2013	
633	Keno Rd	1.60	90	R								NA		NA		10/25/2013	
634	Germantown Rd	1.10	30	R								NA		NA		11/19/2013	
634	Germantown Rd	0.59	220	F	97%	0%	1%	0%	1%	0%	C	0.098	F	0.6	230	F	2013
634	Hurricane Ridge Rd	0.10	140	R								NA		NA		11/18/2010	
635	Hebron Rd	0.40	2200	F	99%	0%	1%	0%	0%	0%	F	0.096	F	0.608	2300	F	2013
635	Hebron Rd	3.40	1700	F	99%	0%	1%	0%	0%	0%	C	0.096	F	0.591	1800	F	2013
635	Hebron Rd	1.00	840	F	99%	0%	1%	0%	0%	0%	F	0.107	F	0.582	890	F	2013
635	Pot Rock Rd	2.09	220	F	99%	0%	1%	0%	0%	0%	F	0.096	F	0.633	230	F	2013
635	Pot Rock Rd	1.25	170	F	99%	0%	1%	0%	0%	0%	F	0.116	F	0.674	180	F	2013
635	Fowlers Ferry Rd	2.90	70	R								NA		NA		09/20/2013	
635	Stoots Mountain Rd	3.40	20	R								NA		NA		09/20/2013	
635	Van Lue Rd	0.55	60	R								NA		NA		09/20/2013	
636	Loafers Rest	0.70	40	R								NA		NA		09/20/2013	
636	Loafers Rest	0.90	170	R								NA		NA		09/20/2013	
636	Loafers Rest	0.40	380	R								NA		NA		09/20/2013	
637	High Ridge Rd	0.33	30	R								NA		NA		09/17/2013	

Virginia Department of Transportation  
Traffic Engineering Division  
2013  
Annual Average Daily Traffic Volume Estimates By Section of Route  
Carroll Maintenance Area

Route	Length	AADT	QA	4Tire	Bus	-----Truck-----				QC	K Factor	QK	Dir Factor	AAWDT	QW	Year
						2Axle	3+Axle	1Trail	2Trail							
<b>Carroll County</b>																
(637) Greenbriar Rd	0.30	80	R			17-750					NA			NA		09/17/2013
(637) Greenbriar Rd	0.45	60	R			0.30 MN 17-750					NA			NA		09/14/2010
						Wythe County Line										
(638) Huff Hill Rd	1.40	20	R			17-672 Huff Hill Rd					NA			NA		09/25/2013
(638) Hunters Ridge Rd	2.32	150	R			17-763 Hunters Ridge Rd					NA			NA		08/17/2010
(638) Dugspur Rd	2.40	290	F	96%	3%	1%	0%	0%	0%	F	0.107	F	0.73	310	F	2013
(638) Dugspur Rd	3.30	240	F	96%	3%	1%	0%	0%	0%	F	0.108	F	0.548	250	F	2013
(638) Dugspur Rd	3.92	210	F	96%	3%	1%	0%	0%	0%	F	0.110	F	0.741	220	F	2013
(638) Dugspur Rd	1.70	260	F	96%	3%	1%	0%	0%	0%	F	0.12	F	0.65	270	F	2013
(638) Bellspur Rd	3.90	210	F	96%	3%	1%	0%	0%	0%	C	0.121	F	0.586	220	F	2013
(638) Bellspur Rd	0.80	150	F	96%	3%	1%	0%	0%	0%	F	0.128	F	0.578	150	F	2013
(639) Ben Ridge Rd	1.30	10	R			17-647 Canas Circle					NA			NA		10/25/2013
(639) Little Bit Rd	1.60	60	R			17-640 Keno Rd; 17-643 Rome Dr					NA			NA		10/25/2013
(639) Spencers Mill Rd	0.45	100	R			17-643 S, Rome Dr					NA			NA		11/18/2010
(639) Spencers Mill Rd	0.25	120	R			17-633 S, Keno Rd					NA			NA		11/18/2010
(639) Spencers Mill Rd	0.25	120	R			17-633 N, Keno Rd					NA			NA		11/18/2010
(640) Parkside Dr	0.80	160	R			Blue Ridge Pkwy					NA			NA		11/18/2010
(640) Keno Rd	0.28	230	F	99%	0%	1%	0%	0%	0%	C	0.117	F	0.556	240	F	2013
(640) Keno Rd	1.92	230	F	99%	0%	1%	0%	0%	0%	F	0.097	F	0.544	240	F	2013
(640) Keno Rd	0.80	220	F	99%	0%	1%	0%	0%	0%	F	0.097	F	0.509	240	F	2013
(640) Keno Rd	1.10	180	R			17-647 E, Worrell Memorial Rd					NA			NA		11/18/2010
(640) Keno Rd	0.40	120	R			17-639; 17-643 W					NA			NA		10/25/2013
(640) Keno Rd	1.80	60	R			17-643 E, Oakwood Rd					NA			NA		10/25/2013
(640) Keno Rd	0.70	70	R			17-633 Keno Rd					NA			NA		10/25/2013
(641) Doe Run Rd	0.70	90	R			17-631 Old Mill Rd					NA			NA		10/25/2013
(641) Doe Run Rd	0.70	90	R			17-608 Pilot View Rd					NA			NA		10/25/2013
						17-643 Rome Dr										

Virginia Department of Transportation  
Traffic Engineering Division  
2013  
Annual Average Daily Traffic Volume Estimates By Section of Route  
Carroll Maintenance Area

Route	Length	AADT	QA	4Tire	Bus	-----Truck----- 2Axle 3+Axle 1Trail 2Trail	QC	K Factor	QK	Dir Factor	AAWDT	QW	Year
<b>Carroll County</b>													
(641) Doe Run Rd	1.44	140	R			From: 17-643 Rome Dr To: 17-648 Willis Gap Rd		NA			NA		10/25/2013
(642) Brady Pike	1.10	70	R			From: 17-648 Willis Gap Rd To: 17-641 Doe Run Rd		NA			NA		10/25/2013
(643) Rome Dr	1.05	130	R			From: 17-641 Doe Run Rd To: 17-639 N, Ben Ridge Rd; 17-640 W, Parkside Dr		NA			NA		11/18/2010
(643) Oakwood Rd	2.90	160	R			From: 17-640 E, Parkside Dr To: 17-647 Worrell Mem Rd		NA			NA		10/25/2013
(643) Excelsior School Rd	0.40	160	R			From: 17-647 Worrell Mem Rd To: 17-648 Excelsior School Rd; Windover Rd		NA			NA		11/04/2010
(644) Hollow Tree Rd	0.70	70	R			From: 17-640 Keno Rd To: 17-645 Stone Mountain Rd		NA			NA		10/25/2013
(645) Stone Mountain Rd	3.88	440	R			From: US 58 Danville Pike To: 17-638 Bellspur Rd		NA			NA		11/18/2010
(645) Woodstock Rd	0.20	160	R			From: 17-638 Bellspur Rd To: 17-616 Sunflower Rd		NA			NA		11/18/2010
(645) Woodstock Rd	0.20	110	R			From: 17-616 Sunflower Rd To: 0.20 MS 17-616		NA			NA		10/25/2013
(645) Woodstock Rd	1.40	90	R			From: 0.20 MS 17-616 To: 17-610; 17-615		NA			NA		10/25/2013
(646) Cardinal Circle	0.60	20	R			From: US 58 W, Danville Pike To: US 58 E, Danville Pike		NA			NA		10/25/2013
(647) Canas Circle	0.60	30	R			From: 17-641 Doe Run Rd To: 17-640 W, Parkside Dr		NA			NA		10/25/2013
(647) Worrell Memorial Rd	0.60	210	R			From: 17-640 E, Parkside Dr To: 17-643 W, Excelsior School Rd; Oakwood Rd		NA			NA		11/04/2010
(647) Pipestream Rd	0.80	40	R			From: 17-643 E, Oakwood Rd To: Dead End		NA			NA		10/25/2013
(648) Willis Gap Rd	1.30	210	R			From: 17-608 Boundry Rd To: 17-640 Keno Rd		NA			NA		10/25/2013
(648) Windover Rd	0.50	70	R			From: 17-640 Keno Rd To: 17-818 Big Reed Dr		NA			NA		10/25/2013
(648) Windover Rd	0.80	46	R			From: 17-818 Big Reed Dr To: 17-643 Excelsior School Rd		NA			NA		10/25/2013
(648) Excelsior School Rd	2.33	180	R			From: 17-643 Windover Rd To: US 58 Danville Pike		NA			NA		11/04/2010
(649) Vass Mill Rd	0.40	30	R			From: 17-654 Laurel Fork Rd To: 0.40 ME 17-654		NA			NA		11/05/2013
(649) Vass Mill Rd	1.00	30	R			From: 0.40 ME 17-654 To: 17-648 Excelsior School Rd		NA			NA		11/05/2013
(650) Kinzer Rd	1.80	80	R			From: 17-648 Windover Rd To: 17-654 Laurel Fork Rd		NA			NA		11/14/2013

Virginia Department of Transportation  
Traffic Engineering Division  
2013  
Annual Average Daily Traffic Volume Estimates By Section of Route  
Carroll Maintenance Area

Route	Length	AADT	QA	4Tire	Bus	-----Truck-----				QC	K Factor	QK	Dir Factor	AAWDT	QW	Year
						2Axle	3+Axle	1Trail	2Trail							
<b>Carroll County</b>																
(651) Gibson Knob Rd	1.20	70	R			From: US 58 Danville Pike					NA			NA		11/05/2013
(651) Gibson Knob Rd	0.30	60	R			To: 1.20 MN US 58					NA			NA		09/17/2010
(652) Hereford Rd	0.50	48	R			From: 17-652 Hereford Rd					NA			NA		11/05/2013
(652) Hereford Rd	0.80	40	R			To: 17-654 Laurel Fork Rd					NA			NA		11/05/2013
(653) Dust Trail Rd	1.51	47	R			From: 17-651 Gibson Knob Rd					NA			NA		11/05/2013
(654) Laurel Fork Rd	4.41	350	R			To: 17-638 Dugspur Rd					NA			NA		09/17/2010
(654) Laurel Fork Rd	0.56	130	R			From: 17-677 Crooked Oak Rd					NA			NA		11/05/2013
(654) Laurel Fork Rd	0.10	30	R			To: 17-813 Nursery Rd; Calvary Way					NA			NA		11/05/2013
(654) Laurel Fork Rd	1.10	40	R			From: 17-659 Bear Creek Rd					NA			NA		09/17/2010
(654) Laurel Fork Rd	0.10	40	R			To: 0.10 MN 17-659					NA			NA		11/05/2013
(654) Laurel Fork Rd	2.50	40	R			From: 17-653 Dust Trail Rd					NA			NA		11/05/2013
(654) Laurel Fork Rd	0.75	60	R			To: 17-652 Hereford Rd					NA			NA		11/05/2013
(655) Chisholm Creek Rd	0.75	60	R			From: 17-664 Silverleaf Rd					NA			NA		11/05/2013
(656) Pineview Rd	1.00	90	R			To: Dead End					NA			NA		11/05/2013
(656) Pineview Rd	0.90	50	R			From: 17-656 Pineview Rd					NA			NA		11/05/2013
(657) Link Rd	0.03	30	R			To: 17-638 Dugspur Rd					NA			NA		11/05/2013
(657) Link Dr	0.40	46	R			From: 1.00 MS 17-638					NA			NA		11/05/2013
(657) Rollingwood Dr	0.30	30	R			To: 17-628 Burkes Fork Rd					NA			NA		11/05/2013
(658) Trestle Rd	0.27	40	R			From: US 58 Danville Pike					NA			NA		10/01/2013
(658) Trestle Rd	0.48	110	R			To: 0.03 MS US 58					NA			NA		10/01/2013
(659) Bear Creek Rd	1.20	60	R			From: 17-779 Rollingwood Lane					NA			NA		11/05/2013
(660) Fairhaven Rd	0.50	20	R			To: Dead End					NA			NA		11/05/2013
(660) Fairhaven Rd	1.20	40	R			From: Dead End					NA			NA		11/05/2013
(660) Fairhaven Rd	1.20	40	R			To: 17-654 Laurel Fork Rd					NA			NA		11/05/2013
(660) Fairhaven Rd	1.20	40	R			From: 17-664 Silverleaf Rd					NA			NA		11/05/2013
(660) Fairhaven Rd	1.20	40	R			To: 17-628 Burkes Fork Rd					NA			NA		11/05/2013

Virginia Department of Transportation  
Traffic Engineering Division  
2013  
Annual Average Daily Traffic Volume Estimates By Section of Route  
Carroll Maintenance Area

Route	Length	AADT	QA	4Tire	Bus	-----Truck-----				QC	K Factor	QK	Dir Factor	AAWDT	QW	Year	
						2Axle	3+Axle	1Trail	2Trail								
<b>Carroll County</b>																	
661	Marian Rd	2.90	10	R								NA		NA		11/05/2013	
662	Poplar Hill Dr	1.99	50	R								NA		NA		09/25/2013	
662	Poplar Hill Dr	2.68	120	R								NA		NA		09/25/2013	
663	River Rd	4.00	50	R								NA		NA		11/05/2013	
664	Silverleaf Rd	1.80	190	F	97%	0%	1%	1%	0%	0%	C	0.12	F	0.556	200	F	2013
664	Silverleaf Rd	3.78	140	R								NA		NA		09/17/2010	
664	Silverleaf Rd	1.00	70	R								NA		NA		11/05/2013	
664	Silverleaf Rd	0.60	90	R								NA		NA		11/05/2013	
665	Walkers Knob Rd	0.40	50	R								NA		NA		10/03/2013	
665	Walkers Knob Rd	1.00	120	R								NA		NA		10/03/2013	
666	Bent Nail Rd	0.80	60	R								NA		NA		10/31/2013	
666	Bent Nail Rd	1.40	120	R								NA		NA		10/31/2013	
666	Bent Nail Rd	1.54	30	R								NA		NA		10/31/2013	
666	Collier School Rd	0.96	100	R								NA		NA		10/31/2013	
667	Spurlin Ranch Rd	0.17	10	R								NA		NA		10/22/2013	
<b>Town of Hillsville</b>																	
668	Virginia St	0.83	920	R								NA		NA		10/11/2013	
668	Cavalier Dr	0.35	580	R								NA		NA		10/11/2013	
668	Cavalier Dr	0.06	360	R								NA		NA		10/11/2013	
<b>Carroll County</b>																	
668	Cavalier Dr	3.09	190	R								NA		NA		10/11/2013	
668	Hayfield Rd	0.49	280	R								NA		NA		09/17/2013	
668	Hayfield Rd	0.07	120	R								NA		NA		09/17/2013	

Virginia Department of Transportation  
Traffic Engineering Division  
2013  
Annual Average Daily Traffic Volume Estimates By Section of Route  
Carroll Maintenance Area

Route	Length	AADT	QA	4Tire	Bus	-----Truck-----				QC	K Factor	QK	Dir Factor	AAWDT	QW	Year
						2Axle	3+Axle	1Trail	2Trail							
<b>Carroll County</b>																
(668) Hayfield Rd	0.73	100	R			From: 0.07 MN 17-812 To: 17-886 Island Creek Dr					NA			NA		08/17/2010
(669) Camelot Lane	0.25	10	M			From: Dead End To: US 58 Danville Pike					NA			NA		12/03/2013
(669) Spring Willow Dr	1.20	510	R			From: 17-668 Cavalier Dr To: US 221; SR 100					NA			NA		09/17/2010
(669) Hard Scuffle Rd	0.60	770	R			From: 70-677 County Line Rd To: 17-734 Willow Hill Rd					NA			NA		12/03/2010
(670) Willow Hill Rd	0.10	40	R			From: Patrick County Line; Gap To: Patrick County Line					NA			NA		11/14/2013
(670) Willow Hill Rd	0.65	80	R			From: 17-640 Keno Rd To: 17-674 S, Red Hill Rd					NA			NA		11/14/2013
(670) Snake Creek Rd	4.57	470	F	97%	0%	2%	0%	1%	0%	C	0.089	F	0.531	500	F	2013
(670) Snake Creek Rd	4.68	690	F	98%	0%	1%	0%	0%	0%	C	0.082	F	0.508	720	F	2013
<b>Town of Hillsville</b>																
(670) Snake Creek Rd	0.11	690	N	98%	0%	1%	0%	0%	0%	N	0.082	N	0.508	720	N	2013
<b>Carroll County</b>																
(671) Newmantown Rd	3.10	50	R			From: 17-638 Dugspur Rd To: 17-624 Nester School Rd					NA			NA		09/25/2013
(672) New Hope Rd	0.30	30	R			From: Dead End To: 0.30 MN Dead End					NA			NA		09/25/2013
(672) New Hope Rd	0.20	40	R			From: US 221 Floyd Pike To: 17-638 Huff Hill Rd					NA			NA		09/25/2013
(672) Huff Hill Rd	1.60	70	R			From: US 58 Danville Pike To: 17-899 Shemp Hollow Rd					NA			NA		09/17/2010
(673) Pilgrims Trail	0.10	30	R			From: 0.10 MN 17-899 To: US 221 Floyd Pike					NA			NA		09/17/2010
(673) Pilgrims Trail	1.80	30	R			From: 17-685 Skyview Dr To: 17-670 Snake Creek Rd					NA			NA		10/22/2013
(674) Red Hill Rd	2.80	140	R			From: US 58 Danville Pike To: 17-702 Stable Rd					NA			NA		10/22/2013
(674) Red Hill Rd	2.70	180	R			From: US 52 N, Fancy Gap Hwy To: US 52 S, Fancy Gap Hwy					NA			NA		11/02/2010
(675) Sunnyside Rd	1.60	100	R			From: 17-702 Stable Rd To: 17-670 Snake Creek Rd					NA			NA		11/02/2010
(675) Westover Rd	1.10	360	R			From: US 52 N, Fancy Gap Hwy To: US 52 S, Fancy Gap Hwy					NA			NA		11/02/2010

Virginia Department of Transportation  
Traffic Engineering Division  
2013  
Annual Average Daily Traffic Volume Estimates By Section of Route  
Carroll Maintenance Area

Route	Length	AADT	QA	4Tire	Bus	-----Truck-----				QC	K Factor	QK	Dir Factor	AAWDT	QW	Year
						2Axle	3+Axle	1Trail	2Trail							
<b>Carroll County</b>																
(675) Chaparal Rd	1.20	80	R								NA			NA		10/31/2013
(676) Bluestone Rd	0.73	120	R								NA			NA		10/31/2013
(677) Thunder Ridge Rd	1.00	290	R								NA			NA		11/02/2010
(677) Crooked Oak Rd	1.65	130	F	97%	0%	1%	1%	1%	0%	C	0.134	F	0.524	140	F	2013
(677) White Stone Rd	0.80	100	R								NA			NA		10/22/2013
(678) Old Dominion Rd	0.60	140	R								NA			NA		10/15/2010
(679) Wards Gap Rd	2.86	530	F	99%	0%	1%	0%	1%	0%	F	0.099	F	0.55	560	F	2013
(679) Wards Gap Rd	0.68	1100	F	99%	0%	1%	0%	1%	0%	C	0.093	F	0.516	1200	F	2013
(679) Wards Gap Rd	1.29	770	F	99%	0%	1%	0%	1%	0%	F	0.098	F	0.562	810	F	2013
(679) Wards Gap Rd	1.55	440	F	99%	0%	1%	0%	1%	0%	F	0.113	F	0.54	470	F	2013
(679) Wards Gap Rd	0.70	190	R								NA			NA		12/03/2010
(679) Wards Gap Rd	0.69	160	R								NA			NA		10/25/2013
(679) Wards Gap Rd	1.65	30	R								NA			NA		10/25/2013
(679) Horton Rd	0.38	140	R								NA			NA		10/29/2010
(679) Horton Rd	0.24	90	R								NA			NA		10/29/2010
(679) Windgate Dr	1.32	100	R								NA			NA		10/29/2010
(680) Buffalo View Rd	1.38	150	F	98%	0%	1%	1%	1%	0%	F	0.125	F	0.66	160	F	2013
(680) Crooked Oak Rd	0.96	320	F	98%	0%	1%	1%	1%	0%	C	0.106	F	0.615	340	F	2013
(681) Quarry Rd	0.70	230	R								NA			NA		10/22/2013
(681) Quarry Rd	1.10	40	R								NA			NA		10/22/2013
(682) Winchester Dr	3.46	590	R								NA			NA		10/29/2010



Virginia Department of Transportation  
Traffic Engineering Division  
2013  
Annual Average Daily Traffic Volume Estimates By Section of Route  
Carroll Maintenance Area

Route	Length	AADT	QA	4Tire	Bus	-----Truck-----				QC	K Factor	QK	Dir Factor	AAWDT	QW	Year
						2Axle	3+Axle	1Trail	2Trail							
<b>Carroll County</b>																
(682) Winchester Dr	1.11	80	R								NA			NA		10/22/2013
(683) Poplar Knob Rd	0.93	800	F	99%	0%	1%	0%	0%	0%	C	0.102	F	0.605	840	F	2013
(683) Poplar Knob Rd	2.10	360	F	99%	0%	1%	0%	0%	0%	F	0.097	F	0.564	380	F	2013
(683) Sleepy Hollow Rd	0.50	170	R								NA			NA		10/14/2013
(683) Sleepy Hollow Rd	1.11	170	R								NA			NA		10/14/2013
(683) Sleepy Hollow Rd	0.80	170	R								NA			NA		10/14/2013
(683) Milestone Rd	1.60	480	R								NA			NA		10/14/2013
(683) Milford Rd	1.00	20	R								NA			NA		10/14/2013
(683) Beamers Knob Rd	1.90	70	R								NA			NA		10/14/2013
(683) Beamers Knob Rd	0.69	30	R								NA			NA		10/22/2013
(683) Beamers Knob Rd	2.33	30	R								NA			NA		10/22/2013
(683) Beamers Knob Rd	0.15	40	R								NA			NA		10/22/2013
(683)	1.20	30	R								NA			NA		09/22/2010
(683)	0.28	270	R								NA			NA		09/22/2010
(683)	0.11	140	R								NA			NA		09/22/2010
(683)	0.84	140	R								NA			NA		09/22/2010
(683)	1.27	250	R								NA			NA		10/29/2010
(683) Turners Spur Rd	2.82	100	R								NA			NA		10/22/2013
(683) Greenbury Rd	1.35	210	R								NA			NA		10/22/2013
(684) Dixie Trail	0.40	50	R								NA			NA		10/22/2013
(684) Dixie Trail	1.10	30	R								NA			NA		10/22/2013
(685) Turkey Ridge Rd	0.15	210	R								NA			NA		10/29/2010
(685) Skyview Dr	0.15	140	R								NA			NA		10/29/2010

Virginia Department of Transportation  
Traffic Engineering Division  
2013  
Annual Average Daily Traffic Volume Estimates By Section of Route  
Carroll Maintenance Area

Route	Length	AADT	QA	4Tire	Bus	-----Truck-----				QC	K Factor	QK	Dir Factor	AAWDT	QW	Year
						2Axle	3+Axle	1Trail	2Trail							
<b>Carroll County</b>																
(685) Skyview Dr	1.10	190	R			From: 17-683 Turners Spur Rd					NA			NA		10/29/2010
(685) Skyview Dr	0.80	360	R			To: 17-674 Red Hill Rd					NA			NA		10/29/2010
(685) Winding Ridge Rd	0.40	600	R			From: US 52 N, Fancy Gap Hwy US 52 S, Fancy Gap Hwy					NA			NA		09/22/2010
(685) Winding Ridge Rd	1.09	40	R			To: 17-697 Reedside Dr					NA			NA		10/31/2013
(685) Winding Ridge Rd	0.29	40	R			From: 1.09 MN 17-697					NA			NA		10/31/2013
(685) Winding Ridge Rd	0.61	40	R			To: 1.38 MN 17-697					NA			NA		10/31/2013
(685) Baltimore Rd	1.70	50	R			From: 17-704 Baltimore Rd 17-704 Winding Ridge Rd					NA			NA		10/31/2013
(685) Baltimore Rd	1.03	60	R			To: 1.70 MW 17-704					NA			NA		10/31/2013
(686) Epworth Rd	0.60	2300	F	98%	0%	1%	0%	1%	0%	C	0.094	F	0.632	2400	F	2013
(686) Epworth Rd	1.52	1600	F	98%	0%	1%	0%	1%	0%	F	0.101	F	0.681	1600	F	2013
(686) Epworth Rd	0.71	1400	F	98%	0%	1%	0%	1%	0%	F	0.107	F	0.664	1500	F	2013
(687) Fish Lake Rd	2.06	560	R			From: 17-686 Epworth Rd					NA			NA		10/15/2010
(688) Firehouse Rd	0.64	330	R			To: 17-679 Wards Gap Rd					NA			NA		10/19/2010
(688) Meadow Brook Rd	0.05	330	R			From: US 52 Fancy Gap Hwy					NA			NA		10/29/2013
(688) Meadow Brook Rd	0.06	330	R			To: 0.64 MS US 52					NA			NA		10/29/2013
(688) Meadow Brook Rd	2.41	210	R			From: 0.69 MS US 52					NA			NA		10/29/2013
(688) Meadow Brook Rd	0.30	230	R			To: 17-965 Pheasant Ridge Rd					NA			NA		10/19/2010
(688) Meadow Brook Rd	0.98	240	R			From: 17-913 Parkview Dr					NA			NA		10/19/2010
(688) Meadow Brook Rd	0.98	240	R			To: 17-912 Flint Hill Rd					NA			NA		10/19/2010
(688) Little Bear Trail	1.30	170	R			From: 17-691 Bear Trail					NA			NA		10/19/2010
(688) Wisler Rd	1.13	20	R			To: US 52 Fancy Gap Hwy					NA			NA		10/16/2013
(688) Firehouse Rd	0.85	440	R			From: 17-691 Flower Gap Rd					NA			NA		10/19/2010
(689) Ballpark Dr	0.38	250	R			To: 17-800 Peakview Rd					NA			NA		11/04/2010
(690) Brushy Fork Rd	3.20	740	F	95%	0%	1%	2%	2%	0%	C	0.092	F	0.622	770	F	2013
						From: Dead End					NA			NA		
						To: 17-706 Farmers Market Dr										
						From: 17-620 Old Pipers Gap Rd										
						To: US 52 Fancy Gap Hwy										

Virginia Department of Transportation  
Traffic Engineering Division  
2013  
Annual Average Daily Traffic Volume Estimates By Section of Route  
Carroll Maintenance Area

Route	Length	AADT	QA	4Tire	Bus	-----Truck-----				QC	K Factor	QK	Dir Factor	AAWDT	QW	Year
						2Axle	3+Axle	1Trail	2Trail							
<b>Carroll County</b>																
(691) Flower Gap Rd	2.24	590	F	99%	0%	0%	0%	0%	0%	F	0.094	F	0.518	620	F	2013
(691) Flower Gap Rd	0.60	400	F	99%	0%	0%	0%	0%	0%	F	0.110	F	0.569	420	F	2013
(691) Flower Gap Rd	0.43	720	F	99%	0%	0%	0%	0%	0%	F	0.102	F	0.549	760	F	2013
(691) Flower Gap Rd	0.81	1100	F	99%	0%	0%	0%	0%	0%	C	0.101	F	0.512	1200	F	2013
(691) Bear Trail	6.26	570	R									NA		NA		10/19/2010
(691) Orchard Gap Rd	0.55	410	R									NA		NA		10/19/2010
(691) Orchard Gap Rd	3.00	280	F	98%	0%	1%	0%	0%	0%	C	0.114	F	0.686	290	F	2013
(691) Orchard Gap Rd	0.40	200	G	98%	0%	1%	0%	0%	0%	F				210	G	2013
(692) Sandy Ridge Rd	4.81	470	R									NA		NA		10/13/2010
(692) Apple Ridge Rd	1.10	250	R									NA		NA		10/15/2010
(692) Apple Ridge Rd	0.44	80	R									NA		NA		10/29/2013
(692) Apple Ridge Rd	1.06	60	R									NA		NA		10/15/2010
(693) Sylvatus Smith Rd	3.20	280	R									NA		NA		09/17/2013
(694) Old Wildcat Trail	0.70	10	R									NA		NA		09/25/2013
(695) Chestnut Grove Rd	0.60	350	R									NA		NA		10/07/2010
(695) Chestnut Grove Rd	0.40	310	R									NA		NA		10/07/2010
(696) Holly Grove Rd	1.30	370	R									NA		NA		11/06/2013
(696) Holly Grove Rd	1.65	680	R									NA		NA		10/07/2010
(697) Reedsides Dr	0.60	130	R									NA		NA		09/22/2010
(697) Reedsides Dr	1.00	80	R									NA		NA		09/22/2010
(697) Reedsides Dr	0.75	180	R									NA		NA		09/22/2010
(698) Good Hope Rd	0.20	40	R									NA		NA		11/06/2013

Virginia Department of Transportation  
Traffic Engineering Division  
2013  
Annual Average Daily Traffic Volume Estimates By Section of Route  
Carroll Maintenance Area

Route	Length	AADT	QA	4Tire	Bus	-----Truck-----				QC	K Factor	QK	Dir Factor	AAWDT	QW	Year
						2Axle	3+Axle	1Trail	2Trail							
<b>Carroll County</b>																
(698) Spring Bud Dr	0.55	20	R								NA			NA		11/06/2013
(698) Spring Bud Lane	1.70	170	R								NA			NA		09/09/2010
(699) Chantilly Dr	0.80	60	R								NA			NA		11/06/2013
(699) Chantilly Dr	1.00	60	R								NA			NA		11/06/2013
(699) Chantilly Dr	0.21	60	R								NA			NA		11/06/2013
(700) Blue Ridge School Rd	0.70	50	R								NA			NA		10/16/2013
(700) Misty Trail Rd	0.69	90	R								NA			NA		10/16/2013
(700) Misty Trail Rd	0.01	100	R								NA			NA		10/07/2010
(700) Misty Trail Rd	0.60	260	R								NA			NA		10/07/2010
(700) Harrison Rd	1.90	50	R								NA			NA		10/14/2013
(700) Heritage Rd	0.90	40	R								NA			NA		11/06/2013
(701) Joy Ranch Rd	0.40	20	R								NA			NA		11/06/2013
(701) Joy Ranch Rd	3.60	220	F	97%	0%	2%	0%	0%	0%	F	0.119	F	0.611	230	F	2013
(701) Joy Ranch Rd	1.20	320	F	97%	0%	2%	0%	0%	0%	F	0.105	F	0.551	330	F	2013
(701) Joy Ranch Rd	1.60	560	F	97%	0%	2%	0%	0%	0%	F	0.098	F	0.614	580	F	2013
(701) Joy Ranch Rd	1.29	300	F	97%	0%	2%	0%	0%	0%	C	0.108	F	0.583	320	F	2013
(702) Stable Rd	4.23	790	F	96%	1%	2%	1%	0%	0%	F	0.113	F	0.806	830	F	2013
(702) Stable Rd	2.00	370	F	96%	1%	2%	1%	0%	0%	C	0.125	F	0.82	390	F	2013
(703) Bronco Rd	1.37	60	R								NA			NA		09/20/2013
(703) Bronco Rd	0.10	120	R								NA			NA		09/20/2013
(703) Gardner Mill Rd	1.00	40	R								NA			NA		09/20/2013
<b>Town of Hillsville</b>																
(703) Gardner Mill Rd	1.00	70	R								NA			NA		09/14/2010

Virginia Department of Transportation  
Traffic Engineering Division  
2013  
Annual Average Daily Traffic Volume Estimates By Section of Route  
Carroll Maintenance Area

Route	Length	AADT	QA	4Tire	Bus	-----Truck-----				QC	K Factor	QK	Dir Factor	AAWDT	QW	Year
						2Axle	3+Axle	1Trail	2Trail							
<b>Carroll County</b>																
(704) Baltimore Rd	0.60	90	R								NA			NA		09/22/2010
(705) Coon Ridge Rd	2.74	870	F	98%	0%	0%	1%	0%	0%	C	0.107	F	0.52	910	F	2013
(706) Glade Creek Rd	0.80	50	R								NA			NA		10/09/2013
(706) Farmers Market Dr	2.00	250	R								NA			NA		12/03/2013
(706) Farmers Market Dr	0.51	1600	R								NA			NA		12/03/2013
(707) Mount Zion Rd	3.80	400	R								NA			NA		10/01/2013
(707) Senior Rd	2.19	190	R								NA			NA		10/09/2013
(707) Senior Rd	0.25	1500	R								NA			NA		10/09/2013
(707) Senior Rd	0.15	2400	R								NA			NA		10/09/2013
(707) Training Center Rd	0.04	2300	R								NA			NA		10/09/2013
(707) Partridge Rd	0.46	820	R								NA			NA		10/09/2013
(708) Raiders Rd	0.15	370	R								NA			NA		10/09/2013
(708) Breezy Ridge Rd	2.70	550	R								NA			NA		10/09/2013
(709) Aspen Dr	2.74	200	R								NA			NA		09/22/2010
(709) Birchtree Rd	2.70	90	R								NA			NA		11/06/2013
(710) Daisy Rd	0.83	49	R								NA			NA		11/06/2013
(711) Apache Rd	1.70	30	R								NA			NA		11/06/2013
(711) Apache rd	3.20	20	R								NA			NA		11/06/2013
(711) Sandy Level Rd	0.80	70	R								NA			NA		11/06/2013
(711) Sandy Level Rd	1.00	110	R								NA			NA		11/06/2013
(711) Kenmore Rd	2.25	220	R								NA			NA		09/22/2010
(712) Mallory Rd	0.40	1400	F	99%	0%	1%	0%	0%	0%	C	0.089	F	0.607	1400	F	2013

Virginia Department of Transportation  
Traffic Engineering Division  
2013  
Annual Average Daily Traffic Volume Estimates By Section of Route  
Carroll Maintenance Area

Route	Length	AADT	QA	4Tire	Bus	-----Truck-----				QC	K Factor	QK	Dir Factor	AAWDT	QW	Year
						2Axle	3+Axle	1Trail	2Trail							
<b>Carroll County</b>																
(712) Forest Oak Rd	2.04	110	R								NA			NA		11/26/2013
(712) Forest Oak Rd	0.10	120	R								NA			NA		09/22/2010
(712) Forest Oak Rd	1.10	90	R								NA			NA		09/22/2010
(713) Soapstone Rd	1.90	540	R								NA			NA		10/05/2010
(713) Elkhorn Rd	1.20	650	F	95%	1%	2%	1%	1%	0%	C	0.112	F	0.55	680	F	2013
(713) Elkhorn Rd	2.31	620	F	95%	1%	2%	1%	1%	0%	F	0.113	F	0.718	650	F	2013
(713) Elkhorn Rd	2.64	680	F	95%	1%	2%	1%	1%	0%	F	0.120	F	0.778	720	F	2013
(714) Old Galax Pike	2.74	750	R								NA			NA		12/03/2013
<b>Town of Hillsville</b>																
(714) Old Galax Pike	0.06	750	R								NA			NA		12/03/2013
<b>Carroll County</b>																
(715) End of the Line	0.39	40	R								NA			NA		10/14/2013
(715) End of the Line	0.35	80	R								NA			NA		10/14/2013
(715) Coleman Lane	1.28	280	R								NA			NA		10/05/2010
(716) End of the Line	1.60	30	R								NA			NA		10/14/2013
(716) Red Fox Lane	0.22	48	R								NA			NA		10/14/2013
(716) Stetson Rd	0.88	30	R								NA			NA		10/14/2013
(717) Penbrook Lane	0.30	100	R								NA			NA		10/14/2013
(718) Wolfpen Ridge Rd	0.50	90	R								NA			NA		10/14/2013
(718) Wolfpen Ridge Rd	0.80	120	R								NA			NA		10/14/2013
(719) Blue Ridge Mill Rd	0.50	120	R								NA			NA		10/14/2013
(719) Blue Ridge Mill Rd	0.70	60	R								NA			NA		10/14/2013
(720) Marthas Knob Rd	1.60	100	R								NA			NA		10/14/2013

Virginia Department of Transportation  
Traffic Engineering Division  
2013  
Annual Average Daily Traffic Volume Estimates By Section of Route  
Carroll Maintenance Area

Route	Length	AADT	QA	4Tire	Bus	-----Truck-----				QC	K Factor	QK	Dir Factor	AAWDT	QW	Year
						2Axle	3+Axle	1Trail	2Trail							
<b>Carroll County</b>																
(721) Fries Rd	2.25	2900	F	99%	0%	0%	0%	0%	0%	F	0.094	F	0.644	3000	F	2013
(721) Cliffview Rd	0.40	2900	F	99%	0%	0%	0%	0%	0%	F	0.092	F	0.640	3100	F	2013
(721) Cliffview Rd	1.38	3600	F	99%	0%	0%	0%	0%	0%	C	0.092	F	0.604	3800	F	2013
(722) Pine City Rd	0.30	90	R								NA			NA		10/03/2013
(722) Pine City Rd	0.10	90	R								NA			NA		10/03/2013
(722) Pine City Rd	0.40	90	R								NA			NA		10/03/2013
(722) Lakeside Dr	0.20	370	R								NA			NA		10/03/2013
(722) Commonwealth Dr	0.80	50	R								NA			NA		10/03/2013
(722) Commonwealth Dr	0.80	50	R								NA			NA		10/03/2013
(722) Commonwealth Dr	0.51	110	R								NA			NA		10/03/2013
(722) Commonwealth Dr	0.49	470	R								NA			NA		10/03/2013
(722) Cranberry Rd	0.08	490	R								NA			NA		10/03/2013
(722) Cranberry Rd	0.17	1400	N	97%	0%	1%	1%	0%	0%	N	0.106	N	0.64	1500	N	2013
(722) Cranberry Rd	0.45	1400	F	97%	0%	1%	1%	0%	0%	C	0.106	F	0.64	1500	F	2013
(722) Cranberry Rd	1.53	990	F	97%	0%	1%	1%	0%	0%	F	0.109	F	0.589	1000	F	2013
(722) Cranberry Rd	0.90	2200	F	99%	0%	0%	0%	0%	0%	C	0.1	F	0.529	2300	F	2013
(722) Cranberry Rd	0.46	2100	F	99%	0%	0%	0%	0%	0%	F	0.101	F	0.536	2200	F	2013
(723) Trapper Dr	1.20	1600	F	99%	0%	0%	0%	0%	0%	C	0.094	F	0.586	1700	F	2013
(724) Mallory Rd	1.18	1100	F	99%	0%	0%	0%	0%	0%	C	0.096	F	0.575	1100	F	2013
(725) Whitney Lane	0.10	70	R								NA			NA		10/14/2013
(725) Whitney Lane	0.05	20	R								NA			NA		10/14/2013
(725) Whitney Lane	0.90	120	R								NA			NA		10/14/2013

Virginia Department of Transportation  
Traffic Engineering Division  
2013  
Annual Average Daily Traffic Volume Estimates By Section of Route  
Carroll Maintenance Area

Route	Length	AADT	QA	4Tire	Bus	-----Truck-----				QC	K Factor	QK	Dir Factor	AAWDT	QW	Year
						2Axle	3+Axle	1Trail	2Trail							
<b>Carroll County</b>																
(726) Mill Creek Rd	0.85	90	R			From: NCL Galax					NA			NA		11/26/2013
(726) Creekview Dr	0.98	180	R			To: 17-849 Creekview Dr					NA			NA		11/26/2013
(727) Farmville Lane	0.20	100	R			From: NCL Galax					NA			NA		10/14/2013
(727) Old Quaker Rd	2.53	170	R			To: Dead End					NA			NA		08/12/2010
(728) Bedsaul Rd	0.92	350	R			From: SR 97 E, Pipers Gap Rd					NA			NA		10/05/2010
(729) Happy Hollow Rd	1.00	110	R			To: SR 97 W, Pipers Gap Rd					NA			NA		10/01/2013
(730) Bee Line Dr	0.35	2300	R			From: 17-815 Shepherds Place					NA			NA		10/03/2013
(731) Timberline Rd	1.35	680	R			To: Grayson County Line					NA			NA		08/10/2010
(732) Lincoln Rd	0.40	30	R			From: 17-792 Tower Rd					NA			NA		10/01/2013
(733) Mill Hill Rd	1.30	50	R			To: 17-851 Meadowlark Rd					NA			NA		10/09/2013
(734) Willow Hill Rd	0.90	30	R			From: Dead End					NA			NA		10/29/2013
(735) Pridemore Rd	1.60	160	R			To: US 58 Carrollton Pike					NA			NA		10/01/2013
(736) Backwoods Rd	0.75	60	R			From: 17-887 Glendale Rd					NA			NA		09/09/2010
(737) Backwoods Rd	0.04	80	R			To: 17-722 Cranberry Rd					NA			NA		10/09/2013
(738) Backwoods Rd	2.47	250	R			From: 17-887 Glendale Rd					NA			NA		10/09/2013
<b>Grayson County</b>																
(732) Lincoln Rd	0.40	45	R			From: 38-606					NA			NA		10/01/2013
(732) Lincoln Rd	0.80	110	R			To: Grayson County Line					NA			NA		10/01/2013
(733) Mill Hill Rd	1.30	50	R			From: 0.40 ME of CL					NA			NA		10/01/2013
(733) Mill Hill Rd	2.19	80	R			To: 17-607 Fries Rd					NA			NA		10/09/2013
(733) Backwoods Rd	0.75	60	R			From: 17-707 Mount Zion Rd					NA			NA		09/09/2010
(733) Backwoods Rd	0.04	80	R			To: 17-735 Backwoods Rd					NA			NA		10/09/2013
(734) Willow Hill Rd	0.90	30	R			From: 17-735 Backwoods Rd; Nebo Rd					NA			NA		10/09/2013
(735) Pridemore Rd	1.60	160	R			To: 2.19 MW 17-735					NA			NA		10/01/2013
(735) Pridemore Rd	0.20	140	R			From: 2.94 ME 17-735					NA			NA		10/01/2013
(735) Nebo Rd	0.30	10	R			To: 17-635 Pot Rock Rd					NA			NA		10/09/2013
(735) Backwoods Rd	2.47	250	R			From: 17-691 Orchard Gap Rd					NA			NA		10/09/2013
						To: 17-670 Volunteer Rd					NA			NA		
						From: 17-635 Hebron Rd					NA			NA		
						To: 1.60 ME 17-635					NA			NA		
						From: Dead End: Gap					NA			NA		
						To: 17-733 W, Mill Hill Rd					NA			NA		
						From: 17-733 E, Mill Hill Rd					NA			NA		
						To: 17-620; 17-742					NA			NA		



Virginia Department of Transportation  
Traffic Engineering Division  
2013  
Annual Average Daily Traffic Volume Estimates By Section of Route  
Carroll Maintenance Area

Route	Length	AADT	QA	4Tire	Bus	-----Truck-----				QC	K Factor	QK	Dir Factor	AAWDT	QW	Year
						2Axle	3+Axle	1Trail	2Trail							
<b>Carroll County</b>																
(736) River Hill Rd	1.60	80	R									NA		NA		10/01/2013
						From: Dead End										
(736) River Hill Rd	0.50	150	R									NA		NA		10/01/2013
						To: 1.60 ME Dead End										
(736) River Hill Rd	1.20	640	R									NA		NA		10/01/2013
						From: 17-793 Sherwood Rd; Gambetta Rd										
						To: 17-635 Pot Rock Rd; Hebron Rd										
(737) Swinney Hollow	0.99	220	R									NA		NA		10/01/2013
						From: SR 94 Ivanhoe Rd										
						To: 0.99 MN SR 94										
(737) Swinney Hollow	0.71	110	R									NA		NA		10/01/2013
						From: 0.99 MN 17-988										
						To: Dead End; Gap										
(737) Buck Dam Rd	1.60	10	R									NA		NA		10/01/2013
						From: 17-602 Gap										
						To: 1.60 MS 17-602										
(737) Buck Dam Rd	1.05	10	R									NA		NA		10/01/2013
						From: Dead End										
						To: 17-602 Brush Creek Rd										
(738) Scratch Gravel Rd	2.05	150	R									NA		NA		08/27/2010
						From: SR 94 Ivanhoe Rd										
						To: 17-635 Fowlers Ferry Rd										
(739) Porterfield Rd	0.80	30	R									NA		NA		09/20/2013
						From: 0.80 ME 17-635										
(739) Porterfield Rd	1.30	45	R									NA		NA		09/20/2013
						From: 17-741 Stoneman Rd										
						To: 17-635 Fowlers Ferry Rd; Pot Rock Rd										
(740) Oak Grove Rd	2.45	180	F	99%	0%	0%	1%	0%	0%	C	0.101	F	0.8	190	F	2013
						From: 17-741 Porterfield Rd; Sharp Rd										
(740) Oak Grove Rd	0.90	400	F	99%	0%	0%	1%	0%	0%	F	0.097	F	0.598	420	F	2013
						From: 17-742 N; 17-847 McGee Rd										
(740) Oak Grove Rd	0.80	620	F	99%	0%	0%	1%	0%	0%	F	0.093	F	0.627	660	F	2013
						From: 17-743 S, Rescue Rd										
(740) Rescue Rd	0.55	370	F	99%	0%	0%	1%	0%	0%	F	0.131	F	0.566	390	F	2013
						From: 17-743 N, Oakgrove Rd										
						To: 17-745 S, Stone Ridge Rd										
(740) Rescue Rd	1.38	390	F	99%	0%	0%	1%	0%	0%	F	0.140	F	0.555	420	F	2013
						From: 17-745 N, Stone Ridge Rd										
						To: 17-620 S, Coulson Church Rd										
(740) Rotenizer Dr	0.60	410	R									NA		NA		11/06/2013
						From: 17-620 N, Coulson Church Rd										
						To: US 52 Poplar Camp Rd										
(741) Sharp Rd	0.90	60	R									NA		NA		09/20/2013
						From: Dead End										
						To: 17-740 Oak Grove Rd										
(741) Porterfield Rd	0.70	100	R									NA		NA		09/20/2013
						From: 17-739 Porterfield Rd										
(741) Stoneman Rd	1.10	60	R									NA		NA		09/20/2013
						From: 17-742 McGhee Rd										
						To: 17-620; 17-735										
(742) Monorat Rd	2.40	160	R									NA		NA		09/20/2013
						From: 17-740 Oak Grove Rd										
						To: 17-740; 17-847										
(742) McGhee Rd	1.92	210	R									NA		NA		09/20/2013
						From: 17-796 Frazier Hollow Rd										
(742) McGhee Rd	0.07	60	R									NA		NA		09/20/2013
						From: 0.07 MN 17-796										

Virginia Department of Transportation  
Traffic Engineering Division  
2013  
Annual Average Daily Traffic Volume Estimates By Section of Route  
Carroll Maintenance Area

Route	Length	AADT	QA	4Tire	Bus	-----Truck-----				QC	K Factor	QK	Dir Factor	AAWDT	QW	Year
						2Axle	3+Axle	1Trail	2Trail							
<b>Carroll County</b>																
(742) McGhee Rd	0.63	60	R			0.07 MN 17-796					NA			NA		09/20/2013
(742) McGhee Rd	1.00	40	R			17-741 Stoneman Rd					NA			NA		09/20/2013
						17-635 Stoots Mountain Rd; Fowlers Ferry Rd										
(743) Airport Rd	0.90	1600	F	98%	0%	1%	0%	1%	0%	F	0.097	F	0.607	1700	F	2013
(743) Airport Rd	1.20	2200	F	98%	0%	1%	0%	1%	0%	C	0.092	F	0.573	2300	F	2013
						17-958 Training Center Rd										
(743) Airport Rd	0.30	2100	F	98%	0%	1%	0%	1%	0%	F	0.089	F	0.538	2200	F	2013
						17-963 Shiloh Rd										
(743) Airport Rd	0.97	1200	F	98%	0%	1%	0%	1%	0%	F	0.098	F	0.706	1300	F	2013
						17-705 Coon Ridge Rd										
(743) Airport Rd	1.13	1100	F	98%	0%	1%	0%	1%	0%	F	0.108	F	0.7	1100	F	2013
						17-936 Hanger Rd										
(743) Oak Grove Rd	1.60	880	F	98%	0%	1%	0%	1%	0%	F	0.098	F	0.791	930	F	2013
						17-620 E, Coulson Church Rd 17-620 W, Coulson Church Rd										
(743) Pleasant View Rd	3.75	520	R			17-740 S, Rescue Rd; Oak Grove Rd 17-740 N, Rescue Rd					NA			NA		09/27/2013
						US 52 N, Poplar Camp Rd										
(744) Goodspur Rd	0.91	130	R			17-705 Coon Ridge Rd					NA			NA		09/27/2013
						Dead End										
(745) Stone Ridge Rd	0.77	30	R			17-743 S, Oak Grove Rd					NA			NA		09/27/2013
						17-740 W, Rescue Rd 17-740 E, Rescue Rd										
(745) Stone Ridge Rd	0.20	170	R			0.20 MN 17-740					NA			NA		09/27/2013
						0.20 MN 17-740 EAST										
(745) Stone Ridge Rd	1.58	100	R			17-746 Sunrise Dr					NA			NA		09/27/2013
(745) Stone Ridge Rd	2.10	60	R			17-743 N, Pleasant View Rd					NA			NA		09/27/2013
						17-745 Stone Ridge Rd										
(746) Sunrise Dr	1.10	140	R			1.10 ME 17-745					NA			NA		12/03/2013
(746) Sunrise Dr	0.47	120	R			17-620 Coulson Church Rd					NA			NA		12/03/2013
						17-620 Coulson Church Rd										
(747) Pine Grove Rd	1.01	70	R			1.01 MN 17-620					NA			NA		12/03/2013
(747) Pine Grove Rd	1.09	50	R			US 52 Poplar Camp Rd					NA			NA		09/14/2010
						Dead End										
(748) Ridge Rd	0.10	10	R			17-785 Ridge Rd					NA			NA		09/27/2013
						US 52 Poplar Camp Rd										
(749) Little Vine Rd	0.54	370	F	98%	1%	0%	0%	0%	0%	C	0.099	F	0.548	390	F	2013
						17-897 N, Pioneer Circle										
(749) Little Vine Rd	0.82	340	F	98%	1%	0%	0%	0%	0%	F	0.098	F	0.539	360	F	2013
						17-772 Sugar Creek Rd										
(749) Little Vine Rd	2.76	270	F	98%	1%	0%	0%	0%	0%	F	0.117	F	0.541	280	F	2013
						SR 100 Sylvatus Hwy										

Virginia Department of Transportation  
Traffic Engineering Division  
2013  
Annual Average Daily Traffic Volume Estimates By Section of Route  
Carroll Maintenance Area

Route	Length	AADT	QA	4Tire	Bus	-----Truck-----				QC	K Factor	QK	Dir Factor	AAWDT	QW	Year
						2Axle	3+Axle	1Trail	2Trail							
<b>Carroll County</b>																
(750) Quick Rd	0.10	100	R								NA			NA		09/17/2013
(750) Quick Dr	0.10	100	R								NA			NA		09/17/2013
(750) Quick Dr	0.21	100	R								NA			NA		09/17/2013
(750) Quick Dr	0.50	100	R								NA			NA		09/17/2013
(750) Harvest Rd	2.10	50	R								NA			NA		09/17/2013
(750) Homestead Rd	1.80	70	R								NA			NA		09/14/2010
(750) Homestead Rd	1.00	110	R								NA			NA		09/14/2010
(751) Windsong Rd	2.20	80	R								NA			NA		09/17/2013
(751) Drypond Rd	0.70	30	R								NA			NA		09/17/2013
(752) Mitchells Crossroad	3.36	490	R								NA			NA		09/14/2010
(753) Double Cabin Rd	1.10	790	F	97%	0%	1%	1%	0%	0%	F	0.097	F	0.6	830	F	2013
(753) Double Cabin Rd	1.40	510	F	97%	0%	1%	1%	0%	0%	F	0.105	F	0.539	540	F	2013
(753) Double Cabin Rd	2.33	420	F	97%	0%	1%	1%	0%	0%	F	0.112	F	0.544	440	F	2013
(753) Double Cabin Rd	3.37	270	F	97%	0%	1%	1%	0%	0%	F	0.107	F	0.581	290	F	2013
(753) Double Cabin Rd	0.50	680	F	97%	0%	1%	1%	0%	0%	F	0.094	F	0.559	720	F	2013
(753) Double Cabin Rd	1.00	880	F	97%	0%	1%	1%	0%	0%	C	0.106	F	0.505	930	F	2013
(754) Dickerson Rd	2.40	80	R								NA			NA		09/25/2013
(755) Deer Trail Rd	1.00	46	R								NA			NA		09/25/2013
(755) Piney Forks Rd	1.20	40	R								NA			NA		09/25/2013
(756) Goad Dr	1.70	20	R								NA			NA		09/25/2013
(756) Goad Dr	0.20	120	R								NA			NA		08/25/2010
(757) Duncan Mill Rd	1.90	330	R								NA			NA		08/25/2010

Virginia Department of Transportation  
Traffic Engineering Division  
2013  
Annual Average Daily Traffic Volume Estimates By Section of Route  
Carroll Maintenance Area

Route	Length	AADT	QA	4Tire	Bus	-----Truck-----				QC	K Factor	QK	Dir Factor	AAWDT	QW	Year
						2Axle	3+Axle	1Trail	2Trail							
<b>Carroll County</b>																
(757) Duncan Mill Rd	1.77	40	R								NA		NA			09/25/2013
(758) Hilltown Rd	1.45	1000	F	99%	1%	0%	0%	0%	0%	C	0.097	F	0.648	1100	F	2013
(759) Acorn Lane	0.10	180	R								NA		NA			10/09/2013
(759) Carrollwood Dr	0.74	640	R								NA		NA			10/09/2013
(760) Flatwood Rd	1.20	20	R								NA		NA			09/25/2013
(761) Lindsey Mill Rd	1.00	48	R								NA		NA			09/25/2013
(761) Lindsey Mill Rd	1.40	40	R								NA		NA			09/25/2013
(762) Waterview Dr	1.42	40	R								NA		NA			09/25/2013
(763) Hunters Ridge Rd	1.80	110	R								NA		NA			09/25/2013
(763) Hunters Ridge Rd	0.40	110	R								NA		NA			09/25/2013
(764) Road Creek Ford	1.50	330	R								NA		NA			09/25/2013
(764) Panther Creek Rd	2.20	320	R								NA		NA			08/17/2010
(764) Panther Creek Rd	2.83	100	R								NA		NA			09/25/2013
(764) Panther Creek Rd	2.60	60	R								NA		NA			09/25/2013
(765) Sutphintown Rd	2.40	80	R								NA		NA			09/25/2013
(765) Sutphintown Rd	1.99	10	R								NA		NA			09/25/2013
(766) Windsong Rd	0.70	40	R								NA		NA			09/25/2013
(766) Windsong Rd	1.30	30	R								NA		NA			09/17/2013
(767) Buckhorn Rd	2.70	180	R								NA		NA			11/14/2013
(767) Buckhorn Rd	0.50	180	R								NA		NA			11/14/2013
(768) Whitetown Rd	2.80	190	R								NA		NA			09/17/2013

Virginia Department of Transportation  
Traffic Engineering Division  
2013  
Annual Average Daily Traffic Volume Estimates By Section of Route  
Carroll Maintenance Area

Route	Length	AADT	QA	4Tire	Bus	-----Truck-----				QC	K Factor	QK	Dir Factor	AAWDT	QW	Year
						2Axle	3+Axle	1Trail	2Trail							
<b>Carroll County</b>																
(769) Peacock Dr	4.34	40	R									NA		NA		09/17/2013
(770) Hanging Tree Rd	1.10	49	R									NA		NA		11/06/2013
(771) Lovell Rd	1.29	140	R									NA		NA		09/17/2013
(771) Lovell Rd	0.35	140	R									NA		NA		09/17/2013
(771) Lovell Rd	0.56	380	R									NA		NA		09/17/2013
(772) Sugar Creek Rd	0.42	30	R									NA		NA		09/17/2013
(772) Sugar Creek Rd	0.38	100	R									NA		NA		09/17/2013
(772) Sugar Creek Rd	0.01	40	R									NA		NA		09/17/2013
(773) Jericho Rd	0.90	70	R									NA		NA		09/20/2013
(774) Imogene Rd	1.45	230	R									NA		NA		10/27/2010
(775) Chances Creek Rd	2.60	660	F	96%	0%	1%	2%	1%	0%	F	0.091	F	0.563	700	F	2013
(775) Chances Creek Rd	2.19	560	F	96%	0%	1%	2%	1%	0%	F	0.098	F	0.513	590	F	2013
(775) Chances Creek Rd	1.17	820	F	96%	0%	1%	2%	1%	0%	F	0.096	F	0.509	860	F	2013
(775) Chances Creek Rd	0.65	800	F	96%	0%	1%	2%	1%	0%	C	0.100	F	0.622	840	F	2013
(775) Chances Creek Rd	0.11	2500	F	74%	1%	3%	1%	17%	4%	C	0.082	F	0.571	2700	F	2013
(776) Merrimac Rd	0.60	70	R									NA		NA		11/19/2013
(777) State Shed Rd	0.23	80	R									NA		NA		09/22/2010
(778) Kelly Rd	0.99	570	R									NA		NA		09/22/2010
(778) Pottery Dr	0.48	420	R									NA		NA		12/03/2010
(778) Autumnview Rd	1.02	110	R									NA		NA		12/03/2010
(778) Sunbelt Dr	0.17	47	R									NA		NA		12/13/2010

Virginia Department of Transportation  
Traffic Engineering Division  
2013  
Annual Average Daily Traffic Volume Estimates By Section of Route  
Carroll Maintenance Area

Route	Length	AADT	QA	4Tire	Bus	-----Truck-----				QC	K Factor	QK	Dir Factor	AAWDT	QW	Year
						2Axle	3+Axle	1Trail	2Trail							
<b>Carroll County</b>																
(779) Rollingwood Lane	0.30	40	R											NA		11/05/2013
<b>Town of Hillsville</b>																
(780) Howlette St	2.30	790	R											NA		11/02/2013
<b>Carroll County</b>																
(781) Locust Ridge Rd	1.43	70	R											NA		10/14/2013
(782) Round Knob Rd	0.20	170	R											NA		09/27/2013
(782) Round Knob Rd	0.80	46	R											NA		09/27/2013
(782) Round Knob Rd	0.60	30	R											NA		09/27/2013
(783) Deer Ridge Rd	0.85	1100	F	99%	0%	1%	0%	0%	0%	C	0.108	F	0.581	1200	F	2013
(783) Deer Ridge Rd	0.67	1000	R											NA		09/14/2010
(784) Rock Creek Rd	0.10	40	R											NA		11/21/2013
(784) Baker Mines Rd	0.20	10	R											NA		11/21/2013
(785) Ridge Rd	2.12	540	R											NA		09/27/2013
(786) Edison Rd	0.47	90	R											NA		09/22/2010
(787) Grandview Dr	0.24	130	R											NA		10/09/2013
(788) McCraw Rd	1.28	140	R											NA		10/27/2010
(789) High Point Rd	0.70	20	R											NA		11/06/2013
(790) Piney Woods Rd	0.40	70	R											NA		10/14/2013
(791) Blackberry Lane	0.90	490	R											NA		08/10/2010
(792) Tower Rd	1.75	710	F	99%	0%	0%	0%	0%	0%	C	0.109	F	0.586	750	F	2013
(793) Gambetta Rd	4.37	200	R											NA		10/01/2013

Virginia Department of Transportation  
 Traffic Engineering Division  
 2013  
 Annual Average Daily Traffic Volume Estimates By Section of Route  
 Carroll Maintenance Area

Route	Length	AADT	QA	4Tire	Bus	-----Truck-----				QC	K Factor	QK	Dir Factor	AAWDT	QW	Year
						2Axle	3+Axle	1Trail	2Trail							
<b>Carroll County</b>																
(793) Sherwood Rd	1.10	70	R			From: 17-736 River Hill Rd To: Dead End				NA			NA		10/01/2013	
(794) Longleaf Rd	0.57	60	R			From: 17-620 Old Pipers Gap Rd To: 0.57 MN 17-620				NA			NA		10/27/2010	
(794) Longleaf Rd	0.43	50	R			From: 17-620 Old Pipers Gap Rd To: 17-620 Old Pipers Gap Rd				NA			NA		10/29/2013	
(795) Parkwood Rd	0.50	150	R			From: 17-696 Holly Grove Rd To: 17-840 Mountain Valley Rd				NA			NA		10/07/2010	
(795) Parkwood Rd	1.00	110	R			From: 17-840 Mountain Valley Rd To: Dead End				NA			NA		11/06/2013	
(796) Frazier Hollow Rd	1.58	150	R			From: 17-742 McGhee Rd To: 17-743 Pleasant View Rd				NA			NA		09/20/2013	
(797) Mount Olivet Rd	0.23	500	R			From: 17-604 Liberty Hill Rd To: SR 94 Ivanhoe Rd				NA			NA		08/27/2010	
(798) Troutland Rd	1.20	70	R			From: Dead End To: 17-702 Stable Rd				NA			NA		12/03/2013	
(799) Crestwood Dr	0.90	100	R			From: Grayson County Line To: 17-718 Wolfpen Ridge Rd				NA			NA		11/26/2013	
(800) Peakview Rd	1.55	690	R			From: 17-692 Apple Ridge Rd To: US 52 Fancy Gap Hwy				NA			NA		10/13/2010	
(801) Big Brush Creek Rd	0.45	30	R			From: Dead End To: SR 94 Ivanhoe Rd				NA			NA		10/01/2013	
(802) Waterberry Rd	1.40	100	R			From: 17-620 S, Forest Oak Rd To: 17-620 N, Forest Oak Rd				NA			NA		11/21/2013	
(803) Five Forks Rd	1.00	290	R			From: Dead End To: 17-743; 17-963				NA			NA		11/06/2013	
(804) Loggy Ridge Rd	1.15	50	R			From: Dead End To: 1.15 ME Dead End				NA			NA		10/31/2013	
(804) Loggy Ridge Rd	0.21	130	R			From: 1.15 ME Dead End To: US 52 Fancy Gap Hwy				NA			NA		10/31/2013	
(805) Lakeside Dr	0.04	290	R			From: 17-722 Commonwealth Dr; Lakeside Dr To: 17-1060 Russels Lake Dr				NA			NA		10/03/2013	
(805) Lakeside Dr	0.46	100	R			From: 17-1060 Russels Lake Dr To: 0.46 MN 17-1060				NA			NA		10/03/2013	
(805) Lakeside Dr	0.04	80	R			From: 0.46 MN 17-1060 To: Dead End				NA			NA		08/10/2010	
(806) Echo Valley Rd	0.50	70	R			From: Dead End To: 17-707 Mount Zion Rd				NA			NA		10/01/2013	
(807) Mount Bethel Rd	0.70	190	R			From: Dead End To: 17-679 Wards Gap Rd				NA			NA		10/15/2010	

Virginia Department of Transportation  
Traffic Engineering Division  
2013  
Annual Average Daily Traffic Volume Estimates By Section of Route  
Carroll Maintenance Area

Route	Length	AADT	QA	4Tire	Bus	-----Truck-----				QC	K Factor	QK	Dir Factor	AAWDT	QW	Year
						2Axle	3+Axle	1Trail	2Trail							
<b>Carroll County</b>																
(808) Expansion Dr	0.78	60	R			From: 17-703 Bronco Rd					NA			NA		09/20/2013
(808) Expansion Dr	0.15	60	R			To: 17-959 Willow Grove Rd					NA			NA		09/20/2013
(808) Expansion Dr	0.05	200	R			From: 0.15 MS 17-959					NA			NA		09/20/2013
(808) Expansion Dr	0.10	200	R			To: 0.20 MS 17-800					NA			NA		09/20/2013
(808) Expansion Dr	0.60	2300	R			From: 17-1035 Industrial Park Dr					NA			NA		09/20/2013
(808) Expansion Dr						To: US 58 Carrollton Pike										
(809) Windmill Rd	0.15	340	R			From: Grayson County Line					NA			NA		10/01/2013
(809) Windmill Rd						To: 17-607 Fries Rd										
(810) Frost Rd	0.90	40	R			From: 17-740 Oak Grove Rd					NA			NA		11/06/2013
(810) Frost Rd						To: Dead End										
(811) Woodhaven Dr	0.60	40	R			From: 17-640 Keno Rd					NA			NA		11/14/2013
(811) Woodhaven Dr						To: 17-650 Kinzer Rd										
(812) Bobbitt Rd	1.10	240	R			From: 17-668 Hayfield Rd					NA			NA		08/17/2010
(812) Bobbitt Rd						To: Dead End										
(813) Calvary Way	0.50	30	R			From: US 58 Danville Pike					NA			NA		11/05/2013
(813) Calvary Way	0.04	30	R			To: 0.50 MN US 58					NA			NA		11/05/2013
(813) Nursery Rd	0.60	46	R			From: 17-654 Laurel Fork Rd					NA			NA		11/05/2013
(813) Nursery Rd						To: Dead End										
(814) Trillium Rd	1.10	20	R			From: 17-638 Dugspur Rd					NA			NA		11/19/2013
(814) Fireside Dr	1.55	10	R			To: 17-617 Fireside Dr					NA			NA		11/19/2013
(814) Fireside Dr						To: 17-632 Maple Shade Rd										
(815) Dickey Dr	0.87	170	R			From: 17-608 S, Coal Creek Rd					NA			NA		08/12/2010
(815) Dickey Dr	1.00	40	R			To: 17-720 Marthas Knob Rd					NA			NA		10/14/2013
(815) Dickey Dr						To: 17-608 MID										
(815) Shepherds Place	1.06	200	F	99%	0%	0%	0%	0%	0%	F	0.101	F	0.609	210	F	2013
(815) Shepherds Place	0.70	390	F	99%	0%	0%	0%	0%	0%	C	0.106	F	0.532	410	F	2013
(815) Shepherds Place						To: 17-727 Old Quaker Rd										
(815) Shepherds Place						To: SR 97 Pipers Gap Rd										
(816) Sandy Ridge Rd	0.52	120	R			From: 17-691 S, Flower Gap Rd					NA			NA		10/13/2010
(816) Sandy Ridge Rd	0.80	500	R			To: 17-692 Sandy Ridge Rd					NA			NA		10/13/2010
(816) Sandy Ridge Rd						To: 17-691 N, Flower Gap Rd										
(817) Country Rd	0.01	130	R			From: 17-785 Ridge Rd					NA			NA		09/27/2013
(817) Country Rd	0.86	80	R			To: 0.01 ME 17-785					NA			NA		09/27/2013
(817) Country Rd						To: 0.87 ME 17-785										



Virginia Department of Transportation  
Traffic Engineering Division  
2013  
Annual Average Daily Traffic Volume Estimates By Section of Route  
Carroll Maintenance Area

Route	Length	AADT	QA	4Tire	Bus	-----Truck-----				QC	K Factor	QK	Dir Factor	AAWDT	QW	Year
						2Axle	3+Axle	1Trail	2Trail							
<b>Carroll County</b>																
(817) Country Rd	0.15	70	R			From: 0.87 ME 17-785					NA			NA		09/27/2013
						To: Dead End										
(818) Big Reed Dr	0.70	40	R			From: 17-648 Windover Rd					NA			NA		11/05/2013
						To: Dead End; Gap										
(818) Big Reed Dr	0.42	30	R			From: 17-654 Laurel Fork Rd					NA			NA		11/05/2013
						To: 17-654 Laurel Fork Rd										
(819) Old Coon Ridge Pkwy	0.60	130	R			From: US 52 Poplar Camp Rd					NA			NA		11/06/2013
						To: 17-770 Hanging Tree Rd										
(820) Freemont Rd	1.65	70	R			From: US 58 Danville Pike					NA			NA		11/26/2013
						To: 17-668 Cavalier Dr										
(821) Wildcat Rd	1.20	480	R			From: Dead End					NA			NA		09/27/2013
						To: 17-705 Coon Ridge Rd										
(822) Fieldview Rd	0.60	70	R			From: US 58 Carrollton Pike					NA			NA		11/26/2013
						To: Dead End										
(823) Timber Rd	0.89	70	R			From: 17-691 Bear Trail					NA			NA		10/29/2013
						To: 0.89 MN 17-691										
(823) Timber Rd	1.21	70	R			From: 17-679 Wards Gap Rd					NA			NA		10/29/2013
						To: 17-679 Wards Gap Rd										
(824) Iris Dr	0.15	10	R			From: Dead End					NA			NA		11/06/2013
						To: 17-701 Joy Ranch Rd										
(825) Burnette Rd	1.40	90	R			From: Dead End					NA			NA		09/20/2013
						To: 17-740 Oak Grove Rd										
(826) Colonial Rd	1.01	50	R			From: 17-683; 17-1099					NA			NA		10/22/2013
						To: 17-702 Stable Rd										
(827) Taylorwood Rd	0.15	30	R			From: ECL Galax					NA			NA		10/03/2013
						To: Dead End										
(828) Rock Creek Rd	0.30	20	R			From: 17-784 Baker Mines Rd; Rock Creek Rd					NA			NA		11/21/2013
						To: SR 100 Sylvatus Hwy										
(828) Mill Manor Rd	0.20	40	R			From: 17-978 Sylvatus School Rd					NA			NA		11/21/2013
						To: 17-749 Little Vine Rd										
(828) Mill Manor Rd	0.10	49	R			From: 17-752 Mitchells Crossroad					NA			NA		11/21/2013
						To: 17-749 Little Vine Rd										
(829) Deerfield Rd	1.50	50	R			From: 17-752 Mitchells Crossroad					NA			NA		09/17/2013
						To: 17-750 Homestead Rd										
(830) Walton Branscome	1.00	20	R			From: Dead End					NA			NA		10/21/2013
						To: US 52 Fancy Gap Hwy										
(831) Oak Ridge Rd	1.29	630	R			From: North Carolina State Line					NA			NA		10/15/2010
						To: 17-690 Brushy Fork Rd										
(832) Surratt Dr	0.50	70	R			From: North Carolina State Line					NA			NA		11/06/2013
						To: 17-774 Imogene Rd										

Virginia Department of Transportation  
Traffic Engineering Division  
2013  
Annual Average Daily Traffic Volume Estimates By Section of Route  
Carroll Maintenance Area

Route	Length	AADT	QA	4Tire	Bus	-----Truck-----				QC	K Factor	QK	Dir Factor	AAWDT	QW	Year
						2Axle	3+Axle	1Trail	2Trail							
<b>Carroll County</b>																
(833) Jennings Rd	0.11	30	R			From: SR 100 Sylvatus Hwy					NA			NA		09/17/2013
						To: Dead End										
(834) Mountain Plains Rd	0.90	90	R			From: US 52 Fancy Gap Hwy					NA			NA		11/02/2010
						To: Dead End										
<b>Town of Hillsville</b>																
(835) John Edward Lane	0.50	110	R			From: US 52 Main St					NA			NA		10/15/2010
						To: Dead End										
<b>Carroll County</b>																
(836) Island Rd	0.30	60	R			From: Dead End					NA			NA		09/17/2013
						To: SR 100 Sylvatus Hwy										
(837) Trading Post Rd	0.40	740	R			From: 17-607 Fries Rd					NA			NA		10/01/2013
						To: 17-721 N, Cliffview Rd										
(837) Sylvia Dr	0.30	80	R			From: 17-721 S, Cliffview Rd					NA			NA		10/01/2013
						To: Dead End										
(838) Broadway Lane	0.40	70	R			From: 17-620 Coulson Church Rd					NA			NA		10/09/2013
						To: Dead End										
(839) Mountain View Rd	0.75	110	R			From: Dead End					NA			NA		10/15/2010
						To: 17-691 Flower Gap Rd										
(840) Mountain Valley Rd	0.70	90	R			From: 17-795 Parkwood Rd					NA			NA		11/06/2013
						To: Dead End										
(841) Mainline Rd	0.25	300	R			From: US 52 Fancy Gap Hwy					NA			NA		10/19/2010
						To: 17-913 Parkview Dr										
(842) Walker Dr	0.70	80	R			From: 17-774 North Carolina State Line					NA			NA		11/06/2013
						To: Dead End										
(843) York Thicket Rd	0.44	110	R			From: 17-695 Chestnut Grove Rd					NA			NA		11/06/2013
						To: 0.44 MN 17-695										
(843) York Thicket Rd	0.46	180	R			From: 17-696 Holly Grove Rd					NA			NA		11/06/2013
						To: Dead End										
(844) Stillhouse Rd	0.75	30	R			From: US 58 Danville Pike					NA			NA		11/06/2013
						To: Dead End										
(845) Revere Rd	0.69	110	R			From: 17-607 Fries Rd					NA			NA		10/01/2013
						To: 0.69 ME 17-607										
(845) Revere Rd	0.71	110	R			From: Dead End					NA			NA		10/01/2013
						To: Dead End										
(846) Penny Lane	0.50	46	R			From: Dead End					NA			NA		09/25/2013
						To: 17-763 Hunters Ridge Rd										
(847) Cornith Rd	0.20	10	R			From: 17-740 Oak Grove Rd					NA			NA		09/20/2013
						To: 17-740; 17-742										
(848) Shockley Rd	0.80	80	R			From: Dead End					NA			NA		09/17/2013
						To: SR 100 Sylvatus Hwy										

Virginia Department of Transportation  
Traffic Engineering Division  
2013  
Annual Average Daily Traffic Volume Estimates By Section of Route  
Carroll Maintenance Area

Route	Length	AADT	QA	4Tire	Bus	-----Truck-----				QC	K Factor	QK	Dir Factor	AAWDT	QW	Year
						2Axle	3+Axle	1Trail	2Trail							
<b>Carroll County</b>																
(849) Creekview Dr	1.80	300	R			From: 17-726 Creekview Dr; Mill Creek Rd					NA			NA		10/03/2013
						To: 17-635 Hebron Rd										
(850) Windytown Rd	0.70	250	R			From: SR 94 Ivanhoe Rd					NA			NA		08/27/2010
						To: Dead End										
(851) Meadowlark Rd	0.30	180	R			From: 17-736 River Hill Rd					NA			NA		10/01/2013
						To: 17-729 Happy Hollow Rd					NA			NA		10/01/2013
						To: Dead End										
(852) Woods Edge Rd	0.12	70	R			From: 17-831 Oak Ridge Rd					NA			NA		10/29/2013
						To: Dead End										
(853) Willow Shade Rd	0.75	49	R			From: 17-677 Crooked Oak Rd					NA			NA		10/22/2013
						To: 0.75 MN 17-677					NA			NA		10/22/2013
(853) Willow Shade Rd	0.70	49	R			From: 1.45 MN 17-677					NA			NA		10/22/2013
						To: US 58 Danville Pike										
(854) William Dr	0.70	100	R			From: 17-816 Sandy Ridge Rd					NA			NA		10/16/2013
						To: Dead End										
(855) Mount Hope Rd	0.30	48	R			From: Dead End					NA			NA		10/01/2013
						To: SR 94 Ivanhoe Rd										
(856) Stockner Cemetery	1.00	50	R			From: Dead End					NA			NA		10/16/2013
						To: 17-608 Old Appalachian Trail; Misty Trail										
(857) Staunton Dr	0.50	70	R			From: 17-735 Backwoods Rd					NA			NA		10/09/2013
						To: Dead End										
(858) Cherry Lane	0.47	170	R			From: Dead End					NA			NA		08/27/2010
						To: 17-601 N, Rakestown Rd										
(858) Pickett Hill Rd	0.10	290	R			From: 17-601 S, Rakestown Rd					NA			NA		08/27/2010
						To: SR 94 Ivanhoe Rd										
(859) Sunset Dr	0.80	130	R			From: Dead End					NA			NA		10/27/2010
						To: 17-690 Brushy Fork Rd										
(860) Sugar Loaf Rd	1.00	40	R			From: 17-700 Misty Trail Rd; Blue Ridge School Rd					NA			NA		10/16/2013
						To: Dead End										
(861) Orange Dr	0.53	60	R			From: 17-749; 17-828					NA			NA		11/21/2013
						To: Dead End										
(862) Monticello Rd	0.30	80	R			From: Dead End					NA			NA		10/01/2013
						To: SR 94 S, Ivanhoe Rd										
(862) Vaughn Rd	0.10	50	R			From: SR 94 N, Ivanhoe Rd					NA			NA		10/01/2013
						To: Dead End										
(863) Emory Rd	0.80	280	R			From: 17-926 Madison Rd					NA			NA		12/03/2013
						To: Dead End										

Virginia Department of Transportation  
Traffic Engineering Division  
2013  
Annual Average Daily Traffic Volume Estimates By Section of Route  
Carroll Maintenance Area

Route	Length	AADT	QA	4Tire	Bus	-----Truck-----				QC	K Factor	QK	Dir Factor	AAWDT	QW	Year
						2Axle	3+Axle	1Trail	2Trail							
<b>Carroll County</b>																
(864) Longwood Dr	0.50	70	R									NA		NA		09/17/2013
<b>Town of Hillsville</b>																
(865) Akers Ave	0.20	120	R									NA		NA		09/27/2013
<b>Carroll County</b>																
(866) Plantation Dr	0.42	40	R									NA		NA		10/19/2010
(867) Hall Hollow Rd	1.00	80	R									NA		NA		09/27/2013
(868) Old Fries Junction	0.20	60	R									NA		NA		08/27/2010
(868) Old Fries Junction	0.20	30	R									NA		NA		10/01/2013
(869) Beauty Shop Rd	0.30	70	R									NA		NA		10/29/2013
(870) Little Snake Creek Rd	1.70	30	R									NA		NA		10/31/2013
(870) Little Snake Creek Rd	0.80	30	R									NA		NA		10/31/2013
(872) Woodlawn Rd	1.61	690	R									NA		NA		10/09/2013
(873) Shady Valley Rd	0.15	80	R									NA		NA		10/29/2013
(874) Cemetery Rd	0.22	40	R									NA		NA		10/16/2013
(875) Lakeview Dr	0.60	70	R									NA		NA		10/16/2013
(876) Cedarwood Dr	0.50	50	R									NA		NA		10/29/2013
(877) Farmbrook Rd	0.40	110	R									NA		NA		10/15/2010
(878) Edwards Chapel Rd	0.50	50	R									NA		NA		10/01/2013
(879) Turner School Rd	0.25	20	R									NA		NA		10/22/2013
(880) Wagon Wheel Rd	0.30	40	R									NA		NA		09/20/2013
(881) Cross Creek Rd	0.15	90	R									NA		NA		11/06/2013

Virginia Department of Transportation  
Traffic Engineering Division  
2013  
Annual Average Daily Traffic Volume Estimates By Section of Route  
Carroll Maintenance Area

Route	Length	AADT	QA	4Tire	Bus	-----Truck-----				QC	K Factor	QK	Dir Factor	AAWDT	QW	Year
						2Axle	3+Axle	1Trail	2Trail							
<b>Carroll County</b>																
(881) Cross Creek Rd	1.60	100	R			0.15 MN US 52					NA			NA		11/04/2010
						Dead End										
(882) Cedar Lane	0.70	100	R			Dead End					NA			NA		10/29/2013
						17-691 Flower Gap Rd										
(883) Flatridge Rd	1.10	130	R			Dead End					NA			NA		10/29/2013
						17-686 Epworth Rd										
(884) Speas Mill Rd	0.60	290	R			US 52 Fancy Gap Hwy					NA			NA		10/15/2010
						Dead End										
(885) Summerwood Lane	0.16	220	R			Dead End					NA			NA		08/10/2010
						17-731 Timberline Rd										
<b>Town of Hillsville</b>																
(886) Beaver Dam Rd	0.20	1400	F	98%	0%	1%	0%	0%	0%	C	0.098	F	0.559	1500	F	2013
						17-1011 Valley View Lane										
(886) Beaver Dam Rd	0.36	1400	F	98%	0%	1%	0%	0%	0%	F	0.100	F	0.603	1400	F	2013
						ECL Hillsville										
<b>Carroll County</b>																
(886) Beaver Dam Rd	1.30	1300	F	98%	0%	1%	0%	0%	0%	F	0.099	F	0.598	1300	F	2013
						ECL Hillsville										
(886) Island Creek Dr	1.55	180	R			SR 100 Sylvatus Hwy					NA			NA		08/17/2010
						17-668 Hayfield Rd										
(886) Island Creek Dr	1.10	48	R			Dead End					NA			NA		09/17/2013
						ECL Galax										
(887) Glendale Rd	0.23	3300	F	99%	0%	0%	0%	0%	0%	C	0.086	F	0.605	3400	F	2013
						17-635 Hebron Rd										
(887) Glendale Rd	0.24	3000	F	99%	0%	0%	0%	0%	0%	C	0.085	F	0.531	3100	F	2013
						17-730 Bee Line Dr										
(887) Glendale Rd	1.91	1200	F	99%	0%	0%	0%	0%	0%	F	0.094	F	0.560	1200	F	2013
						17-722 E, Cranberry Rd										
(887) Glendale Rd	0.61	1200	F	99%	0%	0%	0%	0%	0%	F	0.108	F	0.558	1300	F	2013
						US 58 Carrollton Pike										
(888) Midway Heights	0.15	280	R			US 58 Carrollton Pike					NA			NA		08/10/2010
						17-894 Amber Dr										
(888) Midway Heights	0.08	430	R			Dead End					NA			NA		08/10/2010
						17-722 Cranberry Rd										
(889) Marshall Rd	0.40	40	R			Dead End					NA			NA		10/22/2013
						17-645 Stone Mountain Rd										
(890) Old Goodspur Trail	0.60	100	R			Dead End					NA			NA		10/13/2010
						17-692 Sandy Ridge Rd										
(891) Mulberry Lane	0.40	60	R			17-692 Apple Ridge Rd					NA			NA		10/16/2013
						Dead End										
(892) Sherman Dr	0.25	40	R			US 52 Fancy Gap Hwy					NA			NA		10/16/2013
						US 52 Fancy Gap Hiwy										

Virginia Department of Transportation  
Traffic Engineering Division  
2013  
Annual Average Daily Traffic Volume Estimates By Section of Route  
Carroll Maintenance Area

Route	Length	AADT	QA	4Tire	Bus	-----Truck-----				QC	K Factor	QK	Dir Factor	AAWDT	QW	Year
						2Axle	3+Axle	1Trail	2Trail							
<b>Carroll County</b>																
(893) Round Hill Rd	0.70	20	R			From: 17-608 Misty Trail					NA			NA		11/06/2013
						To: 17-699 Chantilly Dr										
(894) Amber Dr	0.12	140	R			From: 17-888 Midway Heights					NA			NA		08/10/2010
						To: Dead End										
(895) Windsor Rd	0.40	110	R			From: US 58 Carrollton Pike					NA			NA		10/09/2013
						To: 17-701 Joy Ranch Rd										
(896) Lyons Hollow Rd	0.70	90	R			From: Dead End					NA			NA		10/19/2010
						To: 17-696 Holly Grove Rd										
(897) Pioneer Circle	0.35	20	R			From: 17-749 Little Vine Rd					NA			NA		09/17/2013
						To: 17-749 Little Vine Rd										
(898) Scenic View Dr	0.40	40	R			From: 17-962 Water Plant Rd					NA			NA		11/06/2013
						To: Dead End										
(899) Shemp Hollow Rd	0.80	30	R			From: 17-673 Pilgrims Trail					NA			NA		11/19/2013
						To: Dead End										
(900) Grouse Rd	1.20	30	R			From: Dead End					NA			NA		09/25/2013
						To: 17-625 Brannon Rd										
(901) Little Rock Rd	1.66	150	R			From: Dead End					NA			NA		10/29/2013
						To: 17-679 Wards Gap Rd										
(902) Patriot Dr	0.60	60	R			From: 17-753 Double Cabin Rd					NA			NA		11/06/2013
						To: Dead End										
(903) Woodcreek Dr	0.50	50	R			From: 17-690 Brushy Fork Rd					NA			NA		10/29/2013
						To: Dead End										
(904) Boxwood Lane	0.65	510	R			From: Dead End					NA			NA		08/12/2010
						To: 17-683 Poplar Knob Rd										
(905) Rocky Ford Rd	0.65	70	R			From: 17-692 Sandy Ridge Rd					NA			NA		10/16/2013
						To: Dead End										
(906) Kinglet Lane	0.33	40	R			From: 17-926 Madison Rd					NA			NA		11/02/2010
						To: US 52 Fancy Gap Hwy										
(907) Horse Shoe Bend Rd	1.00	50	R			From: US 58 Danville Pike					NA			NA		11/06/2013
						To: Dead End										
(908) Park Bridge Rd	0.25	30	R			From: Dead End					NA			NA		10/24/2013
						To: 17-610 Terrys Mill Rd										
(909) Carousel Lane	0.22	45	R			From: Dead End					NA			NA		10/24/2013
						To: 17-610 Terrys Mill Rd										
(910) Gunny Sack Trail	0.44	30	R			From: Dead End					NA			NA		10/24/2013
						To: Blue Ridge Pkwy										
(911) Robinson Dr	0.01	300	R			From: US 58 Carrollton Pike					NA			NA		10/09/2013
						To: 17-759 Acorn Lane										

Virginia Department of Transportation  
Traffic Engineering Division  
2013  
Annual Average Daily Traffic Volume Estimates By Section of Route  
Carroll Maintenance Area

Route	Length	AADT	QA	4Tire	Bus	-----Truck-----				QC	K Factor	QK	Dir Factor	AAWDT	QW	Year
						2Axle	3+Axle	1Trail	2Trail							
<b>Carroll County</b>																
911	Robinson Dr	0.30	180	R							NA			NA		10/09/2013
912	Flint Hill Rd	0.44	30	R							NA			NA		10/29/2013
912	Flint Hill Rd	1.06	30	R							NA			NA		10/29/2013
912	Flint Hill Rd	0.90	30	R							NA			NA		10/29/2013
913	Parkview Dr	0.20	160	R							NA			NA		10/19/2010
913	Parkview Dr	1.60	250	R							NA			NA		10/16/2013
913	Parkview Dr	0.30	230	R							NA			NA		10/16/2013
913	Parkview Dr	0.50	170	R							NA			NA		10/16/2013
914	Raspberry Rd	0.30	80	R							NA			NA		10/03/2013
915	Waterford Rd	0.25	10	R							NA			NA		11/06/2013
916	Heritage Rd	1.20	70	R							NA			NA		11/06/2013
917	Canterbury Lane	0.20	120	R							NA			NA		10/09/2013
918	Campbell Place	0.30	110	R							NA			NA		10/14/2013
919	Valentine Leonard Rd	0.20	40	R							NA			NA		10/16/2013
920	Trail Rd	0.52	80	R							NA			NA		11/19/2013
921	Webb Dr	0.50	40	R							NA			NA		10/22/2013
921	Webb Dr	0.50	40	R							NA			NA		10/22/2013
922	Hidden Valley Rd	1.00	120	R							NA			NA		10/22/2013
923	Cabbage House Rd	0.80	70	R							NA			NA		10/22/2013
924	Short Dr	0.05	140	R							NA			NA		10/13/2010

Virginia Department of Transportation  
Traffic Engineering Division  
2013  
Annual Average Daily Traffic Volume Estimates By Section of Route  
Carroll Maintenance Area

Route	Length	AADT	QA	4Tire	Bus	-----Truck-----				QC	K Factor	QK	Dir Factor	AAWDT	QW	Year
						2Axle	3+Axle	1Trail	2Trail							
<b>Carroll County</b>																
925	Sheeptown Rd	0.40	160	R							NA			NA		09/20/2013
926	Madison Rd	0.72	310	F	99%	0%	1%	0%	0%	C	0.109	F	0.641	320	F	2013
926	Madison Rd	0.55	90	F	99%	0%	1%	0%	0%	F	0.134	F	0.563	100	F	2013
927	Split Rail Rd	0.70	230	R							NA			NA		10/15/2010
928	Rippey Hollow Rd	0.40	110	R							NA			NA		10/14/2013
929	Leonhardt Dr	0.25	130	R							NA			NA		10/29/2013
929	Leonhardt Dr	0.11	130	R							NA			NA		10/29/2013
930	Bruner Hollow Rd	0.29	30	R							NA			NA		10/01/2013
931	Trout Branch Rd	0.45	120	R							NA			NA		11/06/2013
932	Kaywood Dr	0.45	80	R							NA			NA		11/06/2013
933	Lakeside Dr	0.30	480	R							NA			NA		10/03/2013
934	Cannonball Lane	0.20	100	R							NA			NA		10/01/2013
935	Appleton Rd	0.20	48	R							NA			NA		10/16/2013
936	Hanger Rd	0.50	80	R							NA			NA		11/06/2013
937	Coral Lane	0.20	80	R							NA			NA		08/12/2010
938	Robin Ridge Rd	0.70	150	R							NA			NA		10/13/2010
939	Cockerham Loop	0.60	360	R							NA			NA		08/12/2010
939	Klondike Rd	1.30	80	R							NA			NA		10/14/2013
939	Bowie Rd	1.00	40	R							NA			NA		10/14/2013



Virginia Department of Transportation  
Traffic Engineering Division  
2013  
Annual Average Daily Traffic Volume Estimates By Section of Route  
Carroll Maintenance Area

Route	Length	AADT	QA	4Tire	Bus	-----Truck-----				QC	K Factor	QK	Dir Factor	AAWDT	QW	Year
						2Axle	3+Axle	1Trail	2Trail							
<b>Carroll County</b>																
(940) Crescent Dr	0.20	50	R			From: SR 97 W, Pipers Gap Rd					NA			NA		10/14/2013
						To: SR 97 E, Pipers Gap Rd										
(941) Knollwood Dr	0.50	90	R			From: Dead End					NA			NA		10/01/2013
						To: 17-707 Mount Zion Rd										
(941) Knollwood Dr	0.25	40	R			From: 17-707 Mount Zion Rd					NA			NA		10/01/2013
						To: Dead End										
(942) Brunswick Rd	0.30	60	R			From: Dead End					NA			NA		10/16/2013
						To: 17-692 Sandy Ridge Rd										
(943) Windy Ridge Rd	1.15	60	R			From: 17-682 Winchester Dr					NA			NA		10/22/2013
						To: 17-683 Greenbury Rd										
(944) Bobbitt Hollow Rd	0.55	90	R			From: 17-620 Lambsburg Rd					NA			NA		10/27/2010
						To: Dead End										
(945) Spring Branch Rd	0.35	50	R			From: Dead End					NA			NA		10/22/2013
						To: 17-608 Lightning Ridge Rd										
(947) Loope Dr	0.15	30	R			From: 17-692 Sandy Ridge Rd					NA			NA		10/16/2013
						To: 17-692 Sandy Ridge Rd										
(948) Honeycutt Dam Rd	1.00	490	R			From: Dead End					NA			NA		10/09/2013
						To: 17-620 Coulson Church Rd										
(949) Falcon Ridge Rd	0.10	40	R			From: SR 94 Ivanhoe Rd					NA			NA		10/01/2013
						To: Dead End										
(950) Walnut St	0.20	70	R			From: ECL Galax					NA			NA		10/26/2013
						To: Dead End										
(951) Stillview Dr	0.10	70	R			From: 17-947 Loope Dr					NA			NA		10/16/2013
						To: Dead End										
(952) Farmington Rd	0.30	140	R			From: Dead End					NA			NA		10/01/2013
						To: 17-707 Mount Zion Rd										
(953) Cherry Crest Dr	0.80	70	R			From: 17-679 Wards Gap Rd					NA			NA		10/25/2013
						To: Dead End										
(954) Dry Twig Rd	0.55	100	R			From: Dead End					NA			NA		10/25/2013
						To: 17-643 Oakwood Rd										
(955) Tilley Lane	0.18	20	R			From: Dead End					NA			NA		10/22/2013
						To: 17-683										
(956) Rolling Hills Circle	0.37	70	R			From: 17-743 Airport Rd					NA			NA		11/06/2013
						To: 17-743 Airport Rd										
(957) Shotgun Trail	0.20	30	R			From: Dead End					NA			NA		11/06/2013
						To: 17-714 Old Galax Pike										
(958) Witts End	0.65	1100	R			From: 17-707 Senior Rd					NA			NA		12/03/2013
						To: 17-743 Airport Rd										

Virginia Department of Transportation  
Traffic Engineering Division  
2013  
Annual Average Daily Traffic Volume Estimates By Section of Route  
Carroll Maintenance Area

Route	Length	AADT	QA	4Tire	Bus	-----Truck-----				QC	K Factor	QK	Dir Factor	AAWDT	QW	Year
						2Axle	3+Axle	1Trail	2Trail							
<b>Carroll County</b>																
(958) Witts End	0.60	30	M				From: 17-743 Airport Rd				NA		NA		12/03/2013	
							To: Dead End									
(959) Willow Grove Rd	0.07	20	M				From: 17-808 Expansion Dr				NA		NA		12/03/2013	
							To: WCL Hillsville									
<b>Town of Hillsville</b>																
(959) Willow Grove Rd	0.53	6	R				From: WCL Hillsville				NA		NA		11/07/2001	
							To: 17-703 Gardner Mill Rd									
<b>Carroll County</b>																
(960) Bronco Rd	0.30	160	R				From: 17-702 Stable Rd				NA		NA		12/03/2013	
							To: 0.30 MS 17-702									
(960) Bronco Rd	0.65	110	R				From: 17-703 Gardner Mill Rd; Bronco Rd				NA		NA		11/04/2010	
							To: Dead End									
(961) Lancaster Rd	0.61	50	R				From: 17-635 Hebron Rd				NA		NA		10/01/2013	
							To: 17-705 Coon Ridge Rd									
(962) Water Plant Rd	1.78	230	R				From: 17-898 Scenic View Dr				NA		NA		09/27/2013	
							To: 1.00 ME 17-898									
(962) Water Plant Rd	1.00	140	R				From: WCL Hillsville				NA		NA		09/27/2013	
							To: WCL Hillsville									
<b>Town of Hillsville</b>																
(962) Water Plant Rd	0.52	340	R				From: WCL Hillsville				NA		NA		09/27/2013	
							To: US 52 Main St									
<b>Carroll County</b>																
(963) Shiloh Rd	0.33	60	R				From: 17-743; 17-803				NA		NA		11/06/2013	
							To: Dead End									
(964) Fisher Rd	0.10	120	R				From: Dead End				NA		NA		10/22/2013	
							To: 17-685 Skyview Dr									
(965) Pheasant Ridge Rd	0.25	100	R				From: 17-688 Meadow Brook Rd				NA		NA		10/29/2013	
							To: Dead End									
(966) Hemlock Ridge Rd	0.20	50	R				From: 17-674 Red Hill Rd				NA		NA		10/22/2013	
							To: Dead End									
(967) Magnolia Lane	0.25	40	M				From: 17-831 Oak Ridge Rd				NA		NA		10/29/2013	
							To: Dead End									
(968) Box Elder Rd	0.28	80	R				From: Dead End				NA		NA		10/22/2013	
							To: 17-702 Stable Rd									
(970) Greenview Lane	0.15	90	R				From: 17-705 Coon Ridge Rd				NA		NA		09/27/2013	
							To: Cul-de-Sac									
(971) Rainbow Dr	0.34	70	R				From: 17-725 Whitney Lane				NA		NA		10/14/2013	
							To: SR 97 Pipers Gap Rd									

Virginia Department of Transportation  
Traffic Engineering Division  
2013  
Annual Average Daily Traffic Volume Estimates By Section of Route  
Carroll Maintenance Area

Route	Length	AADT	QA	4Tire	Bus	-----Truck-----				QC	K Factor	QK	Dir Factor	AAWDT	QW	Year
						2Axle	3+Axle	1Trail	2Trail							
<b>Town of Hillsville</b>																
(972) Lynnhaven Rd	0.18	60	R			From: 17-668 Cavalier Dr					NA			NA		10/11/2013
						To: Dead End										
<b>Carroll County</b>																
(973) Clearview Dr	0.20	80	R			From: US 52 Fancy Gap Hwy					NA			NA		10/29/2013
						To: Dead End										
(974) Grace Lane	0.20	40	M			From: 17-831 Oak Ridge Rd					NA			NA		10/29/2013
						To: Dead End										
(975) Commodore Lane	0.30	60	R			From: 17-715 End of the Line					NA			NA		10/14/2013
						To: Dead End										
(976) Carroll House Lane	0.10	70	R			From: Dead End					NA			NA		11/26/2013
						To: 17-706 Farmers Market Dr										
(977) Gladeview Dr	0.19	47	R			From: 17-985 S, Firestone Rd					NA			NA		08/27/2010
						To: 17-985 N, Firestone Rd										
(977) Gladeview Dr	0.21	100	R			From: 17-604 Liberty Hill Rd					NA			NA		08/27/2010
						To: 17-828 Mill Manor Rd										
(978) Sylvatus School Rd	0.20	2	R			From: 17-9085 Sylvatus School Rd					NA			NA		11/26/2013
						To: US 52 S, Fancy Gap Hwy										
(979) Virgilina Circle	0.62	70	R			From: US 52 N, Fancy Gap Hwy					NA			NA		10/15/2010
						To: Dead End										
(980) Oak Hollow Circle	0.43	190	R			From: 17-722 Commonwealth Dr					NA			NA		10/03/2013
						To: Dead End										
(981) Lancrest Dr	0.35	100	R			From: US 52 Fancy Gap Hwy					NA			NA		10/15/2010
						To: Dead End										
(982) Fieldstone Rd	0.15	70	R			From: 17-687 Fish Lake Rd					NA			NA		10/15/2010
						To: 17-714 Old Galax Pike										
(983) Landfill Rd	0.20	870	R			From: US 221 Floyd Pike					NA			NA		12/03/2013
						To: Dead End										
(984) Industrial Dr	0.25	790	R			From: 17-934 Cannonball Lane					NA			NA		09/14/2010
						To: 17-977 S, Gladeview Dr										
(985) Firestone Rd	0.10	40	R			From: 17-977 N, Gladeview Dr					NA			NA		08/27/2010
						To: 17-666 Bent Nail Rd										
(986) Cherokee Rd	0.38	100	R			From: Cul-de-Sac					NA			NA		11/19/2013
						To: Dead End										
(987) Twin Oaks Dr	0.13	110	R			From: SR 97 Pipers Gap Rd					NA			NA		08/12/2010
						To: 17-737 Swinney Hollow										
(988) Manual Rd	0.15	100	R			From: Dead End					NA			NA		12/03/2010
						To: Dead End										

Virginia Department of Transportation  
Traffic Engineering Division  
2013  
Annual Average Daily Traffic Volume Estimates By Section of Route  
Carroll Maintenance Area

Route	Length	AADT	QA	4Tire	Bus	-----Truck-----				QC	K Factor	QK	Dir Factor	AAWDT	QW	Year
						2Axle	3+Axle	1Trail	2Trail							
<b>Carroll County</b>																
989 Cherokee Rd	0.06	30	M								NA		NA			10/09/2013
990 Beasley Hill Rd	0.51	100	R								NA		NA			11/06/2013
991 Alice Lane	0.26	60	R								NA		NA			09/09/2010
992 Somerset Dr	0.40	190	R								NA		NA			09/27/2013
993 Stockdale Lane	0.08	60	R								NA		NA			10/01/2013
994 Leonard Dr	0.13	49	R								NA		NA			10/01/2013
995 Dewberry Dr	0.11	20	R								NA		NA			10/09/2013
996 Foggy Ridge	0.18	70	R								NA		NA			10/22/2013
997 Beck Hollow Rd	0.12	60	R								NA		NA			11/06/2013
998 Mourning Dove Lane	0.20	30	R								NA		NA			11/21/2013
<b>Town of Hillsville</b>																
1000 Nicholas St	0.15	49	R								NA		NA			09/17/2013
1001 Pine St	0.15	720	R								NA		NA			10/11/2013
1001 Pine St	0.05	770	R								NA		NA			10/11/2013
1001 Pine St	0.06	630	R								NA		NA			10/11/2013
1002 E Grayson St	0.04	880	R								NA		NA			10/11/2013
1002 E Grayson St	0.56	1400	R								NA		NA			10/11/2013
1003 Carroll St	0.07	740	R								NA		NA			10/11/2013
1004 Center St	0.15	460	R								NA		NA			10/11/2013
1005 Ginger Lane	0.02	20	M								NA		NA			09/27/2013

Virginia Department of Transportation  
Traffic Engineering Division  
2013  
Annual Average Daily Traffic Volume Estimates By Section of Route  
Carroll Maintenance Area

Route	Length	AADT	QA	4Tire	Bus	-----Truck-----				QC	K Factor	QK	Dir Factor	AAWDT	QW	Year
						2Axle	3+Axle	1Trail	2Trail							
<b>Town of Hillsville</b>																
1006 Jones Rd	0.31	520	R			From: 17-1007 Archa St					NA			NA		10/11/2013
						To: 17-668 Virginia St										
1007 Archa St	0.29	310	R			From: US 52 Main St					NA			NA		10/11/2013
						To: 17-1024 Dogwood Dr										
1007 Archa St	0.06	190	R			From: 17-1024 Dogwood Dr					NA			NA		10/11/2013
						To: 17-1025 Chinquapin Trail										
1007 Archa St	0.51	160	R			From: 17-1025 Chinquapin Trail					NA			NA		10/11/2013
						To: 17-1006 Jones Rd										
1007 Archa St	0.15	60	R			From: 17-1006 Jones Rd					NA			NA		10/11/2013
						To: Dead End										
1008 Court St	0.07	700	R			From: US 52 Main St					NA			NA		10/11/2013
						To: 17-1001 Pine St										
1009 Edgewood Dr	0.07	690	R			From: US 52 Main St					NA			NA		10/11/2013
						To: 17-1001 Pine St										
1009 Edgewood Dr	0.30	370	R			From: 17-1001 Pine St					NA			NA		10/11/2013
						To: 17-1010 Evergreen St										
1009 Edgewood Dr	0.20	200	R			From: 17-1010 Evergreen St					NA			NA		10/11/2013
						To: 17-1026 Lynn St										
1009 Edgewood Dr	0.12	50	R			From: 17-1026 Lynn St					NA			NA		10/11/2013
						To: Dead End										
1010 Evergreen St	0.24	190	R			From: Dead End					NA			NA		10/11/2013
						To: 17-1009 Edgewood Dr										
1010 Evergreen St	0.09	200	R			From: 17-1009 Edgewood Dr					NA			NA		10/11/2013
						To: Dead End										
1011 Valley View Lane	0.30	80	R			From: 17-886 Island Creek Dr					NA			NA		10/11/2013
						To: Dead End										
1012 Fulcher St	0.14	1200	R			From: 17-1013 Fulcher St					NA			NA		10/11/2013
						To: US 58 East Stuart Dr										
1013 Fulcher St	0.18	1100	R			From: 17-1015 Wilkinson Dr					NA			NA		10/11/2013
						To: 17-1012 Fulcher St										
1014 Oak St	0.33	50	R			From: US 58 West Stuart Dr					NA			NA		10/11/2013
						To: US 52 Main St										
1015 Wilkinson Dr	0.12	1300	R			From: US 52 Main St					NA			NA		10/11/2013
						To: 17-1013 Fulcher St										
1015 Wilkinson Dr	0.08	490	R			From: 17-1013 Fulcher St					NA			NA		10/11/2013
						To: 17-668 Virginia St										
1016 Morningview Heights	0.10	160	R			From: US 52 Main St					NA			NA		09/27/2013
						To: 17-1005 Ginger Lane										
1016 Morningview Heights	0.15	40	R			From: 17-1005 Ginger Lane					NA			NA		09/27/2013
						To: Dead End										
1017 Lyons Circle	0.21	60	R			From: Dead End					NA			NA		10/11/2013
						To: 17-1000 Nicholas St										

Virginia Department of Transportation  
Traffic Engineering Division  
2013  
Annual Average Daily Traffic Volume Estimates By Section of Route  
Carroll Maintenance Area

Route	Length	AADT	QA	4Tire	Bus	-----Truck-----				QC	K Factor	QK	Dir Factor	AAWDT	QW	Year
						2Axle	3+Axle	1Trail	2Trail							
<b>Town of Hillsville</b>																
1017 Lyons Circle	0.07	100	R								NA			NA		10/11/2013
1018 Lyons Dr	0.10	70	R								NA			NA		10/11/2013
1019 Cox St	0.20	100	R								NA			NA		10/11/2013
1020 West Grayson St	1.12	570	R								NA			NA		12/03/2013
<b>Carroll County</b>																
1021 Hazelnut Rd	0.51	30	R								NA			NA		11/06/2013
<b>Town of Hillsville</b>																
1022 Wade St	0.04	80	R								NA			NA		10/11/2013
1023 Bohon St	0.16	60	R								NA			NA		10/11/2013
1024 Dogwood Dr	0.25	60	R								NA			NA		10/11/2013
1025 Chinquapin Trail	0.34	70	R								NA			NA		10/11/2013
1025 Chinquapin Trail	0.41	150	R								NA			NA		10/11/2013
1026 Lynn St	0.05	120	R								NA			NA		10/11/2013
1027 Woodland Dr	0.08	30	R								NA			NA		10/11/2013
1028 Raintree Rd	0.15	80	R								NA			NA		10/11/2013
1028 Raintree Rd	0.42	40	R								NA			NA		10/11/2013
1028 Raintree Rd	0.31	380	R								NA			NA		10/11/2013
1029 Cumberland Dr	0.12	70	R								NA			NA		10/11/2013
<b>Carroll County</b>																
1030 Braveheart Lane	0.10	20	R								NA			NA		12/03/2010
<b>Town of Hillsville</b>																
1031 Highland Park Dr	0.10	210	R								NA			NA		01/07/2008
1031 Highland Park Dr	0.07	130	R								NA			NA		11/21/2013

Virginia Department of Transportation  
Traffic Engineering Division  
2013  
Annual Average Daily Traffic Volume Estimates By Section of Route  
Carroll Maintenance Area

Route	Length	AADT	QA	4Tire	Bus	-----Truck-----				QC	K Factor	QK	Dir Factor	AAWDT	QW	Year
						2Axle	3+Axle	1Trail	2Trail							
<b>Town of Hillsville</b>																
(1032) Highland Park Dr	0.06	230	R			From: 17-1031 Highland Park Dr To: US 52 Main St					NA			NA		11/21/2013
(1033) Hidden Pines Lane	0.18	90	R			From: 17-1034 Big Red Dr To: 17-1031 Highland Park Dr					NA			NA		11/21/2013
(1034) Big Red Dr	0.08	150	R			From: US 52 Main St To: 17-1031 Highland Park Dr					NA			NA		11/21/2013
(1034) Big Red Dr	0.23	70	R			From: 17-1031 Highland Park Dr To: 17-1033 Hidden Pines Lane					NA			NA		11/21/2013
(1034) Big Red Dr	0.22	110	R			From: 17-1033 Hidden Pines Lane To: 17-780 Howlette St					NA			NA		11/21/2013
<b>Carroll County</b>																
(1035) Industrial Park Dr	0.57	870	R			From: 17-808 Expansion Dr To: Cul-de-Sac					NA			NA		12/03/2013
(1036) Oak Knoll Dr	0.08	280	R			From: 17-670 Snake Creek Rd To: 17-1037 Ridge Crest Dr					NA			NA		10/31/2013
(1036) Ridge Crest Dr	0.26	170	R			From: 17-1037 Oak Knoll Dr To: Cul-de-Sac					NA			NA		10/31/2013
(1037) Oak Knoll Dr	0.76	250	R			From: 17-1036 Ridge Crest Dr To: Cul-de-Sac					NA			NA		10/31/2013
(1038) Oakside Dr	0.34	140	R			From: 17-1037 W, Oak Knoll Dr To: 17-1037 E, Oak Knoll Dr					NA			NA		10/31/2013
(1039) Weddle St	0.32	310	R			From: Cul-de-Sac To: 17-780 Howlette St					NA			NA		10/31/2013
(1040) Pickett Dr	0.11	60	R			From: 17-740 Rescue Rd To: Cul-de-Sac					NA			NA		11/21/2013
<b>Town of Hillsville</b>																
(1041) Forest Dr	0.07	50	R			From: Dead End To: 17-1042 Crestview Dr					NA			NA		09/27/2013
(1041) Forest Dr	0.18	210	R			From: 17-1042 Crestview Dr To: US 52 Main St					NA			NA		09/27/2013
(1042) Crestview Dr	0.12	130	R			From: 17-1041 Forest Dr To: 17-1043 Shady Lane					NA			NA		09/27/2013
(1042) Crestview Dr	0.04	30	R			From: 17-1043 Shady Lane To: Dead End					NA			NA		09/27/2013
(1043) Shady Lane	0.09	49	R			From: Dead End To: 17-1042 Crestview Dr					NA			NA		09/27/2013
<b>Carroll County</b>																
(1044) Clontztown Rd	0.09	60	R			From: Dead End To: 17-666 Collier School Rd; Bent Nail Rd					NA			NA		11/19/2013
(1045) Daleview Dr	0.33	100	R			From: 17-669 Spring Willow Dr To: Dead End					NA			NA		10/03/2013

Virginia Department of Transportation  
Traffic Engineering Division  
2013  
Annual Average Daily Traffic Volume Estimates By Section of Route  
Carroll Maintenance Area

Route	Length	AADT	QA	4Tire	Bus	-----Truck-----				QC	K Factor	QK	Dir Factor	AAWDT	QW	Year
						2Axle	3+Axle	1Trail	2Trail							
<b>Town of Hillsville</b>																
(1046) Meridian Lane	0.07	140	R								NA		NA			11/21/2013
<b>Carroll County</b>																
(1046) Meridian Lane	0.15	48	R								NA		NA			10/09/2001
(1046) Meridian Lane	0.08	30	M								NA		NA			11/21/2013
(1047) Fairview Lane	0.10	30	M								NA		NA			12/03/2013
(1048) Mondana Lane	0.30	110	R								NA		NA			11/06/2013
(1049) Whispering Pines Lane	0.32	120	R								NA		NA			09/27/2013
(1050) Courtland Circle	0.85	200	R								NA		NA			10/03/2013
(1051) Crotts Hollow Rd	0.38	40	M								NA		NA			10/29/2013
(1052) Blueberry Lane	0.31	120	R								NA		NA			10/03/2013
(1053) Sparkle Lane	0.12	90	R								NA		NA			10/03/2013
(1054) Shady Square	0.43	120	R								NA		NA			10/03/2013
(1054) Shady Square	0.08	80	R								NA		NA			10/03/2013
(1055) Shadetree Lane	0.20	170	R								NA		NA			10/03/2013
(1056) Aldred Lane	0.21	120	R								NA		NA			10/03/2013
(1057) White Dove Lane	0.10	50	R								NA		NA			10/03/2013
(1058) Cherry Blossom Lane	0.08	48	R								NA		NA			10/03/2013
(1059) Fairway Oaks Dr	0.18	160	R								NA		NA			10/03/2013
(1060) Russels Lake Dr	0.28	30	R								NA		NA			10/03/2013
(1061) Mahogany Dr	0.08	60	R								NA		NA			10/03/2013



Virginia Department of Transportation  
Traffic Engineering Division  
2013  
Annual Average Daily Traffic Volume Estimates By Section of Route  
Carroll Maintenance Area

Route	Length	AADT	QA	4Tire	Bus	-----Truck-----				QC	K Factor	QK	Dir Factor	AAWDT	QW	Year
						2Axle	3+Axle	1Trail	2Trail							
<b>Carroll County</b>																
1062	Hazelnut Rd	0.10	60	R				From: 17-1021 Hazelnut Rd				NA		NA		11/14/2013
								To: Dead End								
1063	Arbor Lane	0.15	80	R				From: Cul-de-Sac				NA		NA		10/03/2013
								To: 17-1059 Fairway Oaks Dr								
1064	Arbor Lane	0.08	40	R				From: Cul-de-Sac				NA		NA		10/03/2013
								To: 17-1063 Arbor Lane								
1065	Sycamore Lane	0.12	20	R				From: 17-1046 Meridian Lane				NA		NA		11/21/2013
								To: Dead End								
1066	Hummers Court	0.06	40	R				From: Dead End				NA		NA		10/14/2013
								To: 17-700 Harrison Rd								
1067	Willow Bend Dr	0.50	150	R				From: ECL Galax				NA		NA		11/26/2013
								To: Cul-de-Sac								
1068	Stonebrook Dr	0.50	200	R				From: 17-722 Commonwealth Dr				NA		NA		10/03/2013
								To: Dead End								
1069	Brandy Lane	0.25	80	R				From: Cul-de-Sac				NA		NA		09/27/2013
								To: 17-1049 Whispering Pines Lane								
1070	Sunrise Crest Lane	0.20	80	R				From: 17-669				NA		NA		12/03/2013
								To: Dead End								
1071	Trot Town Rd	0.28	20	R				From: 17-886 Island Creek Dr				NA		NA		10/11/2013
								To: Dead End								
1072	Powhatan Lane	0.15	10	R				From: 17-1071 Trot Town Rd				NA		NA		10/11/2013
								To: Dead End								
1073	Fairfield Way	0.37	400	R				From: 17-887 Glendale Rd				NA		NA		08/10/2010
								To: Cul-de-Sac								
1074	Rosecrest Lane	0.25	40	R				From: 17-941 Knollwood Dr				NA		NA		11/26/2013
								To: Dead End								
1075	Looking Glass Dr	0.05	40	R				From: US 58 Carrollton Pike				NA		NA		10/09/2013
								To: Dead End								
1076	Broken Shoe Rd	0.34	90	R				From: 17-707 Partridge Rd				NA		NA		10/09/2013
								To: Dead End								
1077	Bittersweet Lane	0.06	40	R				From: Dead End				NA		NA		10/09/2013
								To: US 58 Carrollton Pike								
1078	Showcase Lane	0.12	40	R				From: Cul-de-Sac				NA		NA		10/31/2013
								To: 17-863 Emory Rd								
1079	Rock Bridge Pass Lane	0.12	30	R				From: Cul-de-Sac				NA		NA		10/31/2013
								To: 17-863 Emory Rd								
1080	Woodson Lane	0.25	49	R				From: 17-692 Sandy Ridge Rd				NA		NA		10/16/2013
								To: Dead End								

Virginia Department of Transportation  
Traffic Engineering Division  
2013  
Annual Average Daily Traffic Volume Estimates By Section of Route  
Carroll Maintenance Area

Route	Length	AADT	QA	4Tire	Bus	-----Truck-----				QC	K Factor	QK	Dir Factor	AAWDT	QW	Year
						2Axle	3+Axle	1Trail	2Trail							
<b>Carroll County</b>																
(1081) Sunrise Crest	0.14	50	M								NA			NA		10/16/2013
(1082) Foxfire Lane	0.12	80	R								NA			NA		10/01/2013
(1083) Eagle Falls Rd	0.25	60	R								NA			NA		11/21/2013
(1084) Blackstone Lane	0.12	90	R								NA			NA		10/01/2013
(1085) Ridgeview Dr	0.50	20	R								NA			NA		10/16/2013
(1087) Brandy Wine Trail	0.40	110	R								NA			NA		10/29/2013
(1089) Bowers Hollow Rd	0.24	60	R								NA			NA		09/09/2010
(1090) Apricot Lane	0.24	90	R								NA			NA		10/14/2013
(1091) Quail Ridge Court	0.38	130	R								NA			NA		10/03/2013
(1092) Cedar Point	0.30	60	R								NA			NA		10/03/2013
(1093) Nature Trail	0.16	190	R								NA			NA		10/03/2013
(1094) Nature Trail	0.12	100	R								NA			NA		10/03/2013
(1095) Sparrow Rd	0.19	30	R								NA			NA		09/25/2013
(1097) Montgomery St	0.13	90	R								NA			NA		10/03/2013
(1098) Regency Court	0.07	230	R								NA			NA		08/10/2010
(1099) Commonview Lane	0.72	45	R								NA			NA		10/16/2013
(1100) Worrell Est	0.54	60	R								NA			NA		09/17/2010
(1101) Worrell Est	0.45	100	R								NA			NA		11/06/2013
(1102) Bobcat Trail	0.04	20	R								NA			NA		09/17/2013

Virginia Department of Transportation  
Traffic Engineering Division  
2013  
Annual Average Daily Traffic Volume Estimates By Section of Route  
Carroll Maintenance Area

Route	Length	AADT	QA	4Tire	Bus	-----Truck-----				QC	K Factor	QK	Dir Factor	AAWDT	QW	Year
						2Axle	3+Axle	1Trail	2Trail							
<b>Carroll County</b>																
(1102) Bobcat Trail	0.05	90	R								NA			NA		09/17/2013
(1103) Cottonwood Lane	0.23	210	R								NA			NA		09/14/2010
(1104) Amelia Lane	0.10	60	R								NA			NA		09/14/2010
(1105) Holloway Dr	0.54	170	R								NA			NA		09/17/2013
(1106) Flowers Lane	0.17	60	R								NA			NA		09/17/2013
(1107) Whittington Lane	0.13	450	R								NA			NA		10/09/2013
(1108) Quails Run	0.14	40	R								NA			NA		10/09/2013
(1109) Rabbits Run	0.25	100	R								NA			NA		10/09/2013
(1110) Glenmont Rd	0.08	80	R								NA			NA		10/09/2013
(1110) Glenmont Rd	0.07	130	R								NA			NA		10/09/2013
(1111) Perry St	0.07	20	R								NA			NA		10/09/2013
(1111) Quinn St	0.05	40	R								NA			NA		10/09/2013
(1112) Lonesome Dove Dr	0.26	80	R								NA			NA		10/09/2013
(1113) Mitchels Crossroad	0.46	200	R								NA			NA		11/21/2013
(1114) Wood Lane	0.28	90	R								NA			NA		11/21/2013
(1115) Oakland Heights	0.25	30	R								NA			NA		11/14/2013
(1116) Drew Ridge Dr	0.34	130	R								NA			NA		10/09/2013
<b>Town of Hillsville</b>																
(1118) Victory Lane	0.18	100	R								NA			NA		08/10/2010
(1119) Rosebud St	0.06	45	R								NA			NA		08/10/2010

Virginia Department of Transportation  
Traffic Engineering Division  
2013  
Annual Average Daily Traffic Volume Estimates By Section of Route  
Carroll Maintenance Area

Route	Length	AADT	QA	4Tire	Bus	-----Truck-----				QC	K Factor	QK	Dir Factor	AAWDT	QW	Year
						2Axle	3+Axle	1Trail	2Trail							
<b>Carroll County</b>																
(1120) Canary Lane	0.10	60	R								NA		NA			10/09/2013
(1121) Forest View Heights	0.30	30	R								NA		NA			11/23/2010
(1125) Butternut Dr	0.05	48	R								NA		NA			10/09/2013
(1125) Butternut Dr	0.05	20	M								NA		NA			10/09/2013
(1126) Helmsdale Rd	0.07	30	R								NA		NA			10/09/2013
(1130) Alpine Crest Rd	0.50	20	R								NA		NA			11/14/2013
(1131) Knob Hill Lane	0.25	60	R								NA		NA			11/23/2010
(1135) Corbett Rd	0.26	60	R								NA		NA			11/06/2013
(1136) Honeycutt Dam Rd	0.20	80	R								NA		NA			10/09/2013
(1137) Hawks Landing Dr	0.33	120	R								NA		NA			10/09/2013
(1138) Spring Hollow Lane	0.06	30	R								NA		NA			10/09/2013
(1140) Horizon Dr	0.04	50	M								NA		NA			11/29/2013
(1140) Horizon Dr	0.07	90	R								NA		NA			11/29/2013
(1141) Emerald Lane	0.06	30	M								NA		NA			11/29/2013
(1141) Emerald Lane	0.04	20	M								NA		NA			11/29/2013
(1145) Apache Trail	0.19	70	R								NA		NA			10/16/2013
(1146) Pops Peak Rd	0.31	50	R								NA		NA			10/16/2013
(9084) Carroll County High School	0.30	690	R								NA		NA			01/04/2011
(9084) Carroll County High School	0.17	1200	R								NA		NA			01/04/2011

Virginia Department of Transportation  
Traffic Engineering Division  
2013  
Annual Average Daily Traffic Volume Estimates By Section of Route  
Carroll Maintenance Area

Route	Length	AADT	QA	4Tire	Bus	-----Truck-----				QC	K Factor	QK	Dir Factor	AAWDT	QW	Year
						2Axle	3+Axle	1Trail	2Trail							
<b>Carroll County</b>																
(9085) Sylvatus School Rd	0.10	10	R								NA		NA			11/21/2013
(9087) Lamsburg Elementary School	0.04	110	R								NA		NA			01/04/2011
(9474) St Paul Elementary School	0.20	440	R								NA		NA			01/06/2011
(9497) Oakland Elem Sch	0.10	100	R								NA		NA			01/06/2011
(9551) Laurel Elementary School	0.15	530	R								NA		NA			01/06/2011
(9672) Winding Ridge Rd	0.14	160	R								NA		NA			01/04/2011
(9673) _____	0.10	60	R								NA		NA			01/04/2011
(9674) Gladsboro Elementary School	0.10	330	R								NA		NA			01/04/2011
<b>Town of Hillsville</b>																
(9748) Carroll County Education Center	0.05	70	R								NA		NA			01/04/2011
<b>Carroll County</b>																
(9817) Gladeview Elementary School	0.00	880	R								NA		NA			01/06/2011
(9818) Woodlawn School	0.10	550	R								NA		NA			01/06/2011
(781) Mat Rd	0.30	20	R								NA		NA			08/06/2002
(608) Pilot View Dr	1.77	80	R								NA		NA			03/06/2008
<b>City of Galax</b>																
(2) Calhoun St	0.07	1700	F	95%	0%	3%	0%	1%	0%	C	0.090	F	0.552	1800	F	2013
(3) Fries Rd	0.58	1400	G	99%	0%	1%	0%	0%	0%	C	NA		1500	G	2013	
(3) Fries Rd	1.03	1600	F	99%	0%	1%	0%	0%	0%	F	0.097	F	0.588	1700	F	2013
(4) Iron Bridge Rd	0.21	1300	F	99%	1%	0%	0%	0%	0%	F	0.108	F	0.586	1400	F	2013
(4051) Branch St/Chestnut Dr	0.43	490	F	99%	1%	0%	0%	0%	0%	C	0.121	F	0.582	520	F	2013

Virginia Department of Transportation  
Traffic Engineering Division  
2013  
Annual Average Daily Traffic Volume Estimates By Section of Route  
Carroll Maintenance Area

Route	Length	AADT	QA	4Tire	Bus	-----Truck-----				QC	K Factor	QK	Dir Factor	AAWDT	QW	Year
						2Axle	3+Axle	1Trail	2Trail							
<b>City of Galax</b>																
4052 113 Greenville Rd	0.37	1100	F	96%	0%	1%	1%	2%	0%	C	0.097	F	0.558	1200	F	2013
						From: WCL Galax										
						To: US 58										
4052 113 Stuart Dr	0.48	3200	F	99%	0%	1%	0%	0%	0%	F	0.099	F	0.501	3400	F	2013
						From: US 58 Bypass										
4052 113 Stuart Dr	0.29	3300	F	99%	0%	1%	0%	0%	0%	F	0.099	F	0.514	3500	F	2013
						From: Alderman St										
						To: Stanford St										
4052 113 Mac Arthur St	0.19	2400	F	99%	0%	1%	0%	0%	0%	C	0.082	F	0.542	2600	F	2013
						From: US 58 Stuart Dr										
4052 113 Mac Arthur St	0.31	2100	F	99%	0%	1%	0%	0%	0%	F	0.09	F	0.564	2200	F	2013
						From: Circle Dr										
						To: SR 89 Main St										
4053 113 Lineberry Rd	1.21	5000	F	97%	0%	1%	1%	1%	0%	C	0.089	F	0.564	5300	F	2013
						From: SR 89 Main St										
4053 113 Meadow St	0.59	8700	F	97%	0%	1%	1%	1%	0%	F	0.087	F	0.502	9200	F	2013
						From: Oldtown St										
						To: US 58 E Stuart Dr										
4054 113 Grayson St	0.38	2300	F	98%	0%	1%	0%	0%	0%	C	0.112	F	0.596	2400	F	2013
						From: 113-4055 Jefferson St										
						To: 113-4053 Meadow St										
4055 113 Jefferson St	0.12	450	F	95%	0%	1%	3%	1%	0%	C	0.130	F	0.5	470	F	2013
						From: Calhoun St										
4055 113 Jefferson St	0.29	920	F	98%	0%	1%	1%	0%	0%	C	0.113	F	0.701	980	F	2013
						From: Grayson St										
						To: US 58 Stuart Dr										
4056 113 Poplar Knob Rd	0.14	1800	F	98%	0%	1%	1%	0%	0%	C	0.095	F	0.590	2000	F	2013
						From: Meadow St										
4056 113 Poplar Knob Rd	1.08	1400	F	98%	0%	1%	1%	0%	0%	F	0.106	F	0.615	1500	F	2013
						From: Oak St										
						To: ECL Galax										
4057 113 Country Club Lane	0.21	1000	F	100%	0%	0%	0%	0%	0%	F	0.099	F	0.534	1100	F	2013
						From: SECL Galax										
4057 113 Country Club Lane	0.78	2800	F	100%	0%	0%	0%	0%	0%	C	0.096	F	0.543	3000	F	2013
						From: Poplar Knob Rd										
						To: US 58 E Stuart Dr										
4057 113 Larkspur Lane	0.32	1500	F	100%	0%	0%	0%	0%	0%	F	0.093	F	0.550	1600	F	2013
						From: US 58 E Stuart Dr										
						To: Glendale Rd										
4058 113 Glendale Rd	0.62	6800	F	97%	1%	1%	0%	1%	0%	C	0.094	F	0.614	7200	F	2013
						From: US 58 E Stuart Dr										
4058 113 Glendale Rd	1.05	5900	F	99%	0%	0%	0%	0%	0%	C	0.099	F	0.536	6200	F	2013
						From: Cliffview Rd										
4058 113 Glendale Rd	1.02	3700	F	99%	0%	0%	0%	0%	0%	F	0.092	F	0.531	3900	F	2013
						From: Haynes Rd										
						To: NCL Galax										
4059 113 Cliffview Rd	0.39	4800	F	98%	0%	0%	1%	1%	0%	C	0.092	F	0.606	5100	F	2013
						From: Glendale Rd										
						To: NCL Galax										
4060 113 Cranberry Rd	0.24	2900	F	97%	0%	1%	1%	2%	0%	C	0.094	F	0.574	3100	F	2013
						From: Glendale Rd										
4060 113 Cranberry Rd	0.30	2100	F	97%	0%	1%	1%	2%	0%	F	0.101	F	0.609	2300	F	2013
						From: US 58 Stuart Dr										
						To: ECL Galax										

Virginia Department of Transportation  
 Traffic Engineering Division  
 2013  
 Annual Average Daily Traffic Volume Estimates By Section of Route  
 Carroll Maintenance Area

Route	Length	AADT	QA	4Tire	Bus	-----Truck-----				QC	K Factor	QK	Dir Factor	AAWDT	QW	Year
						2Axle	3+Axle	1Trail	2Trail							
<b>City of Galax</b>																
Calloway St		270	F			From: Eastview St				0.122	F	0.633	290	F	2013	
						To: Hanks St										
Clover St		980	F			From: Stanley Dr				0.12	F	0.606	1000	F	2013	
						To: Valley St										
Forrest Ave		130	F			From: Country Club Lane				0.157	F	0.522	140	F	2013	
						To: Burwell St										
Hospital Dr		3100	G	99%	0%	From: Doctors Park				C	NA	3100	G	2013		
						To: Valley St										
Kenbrook Dr		280	F			From: Piine Knoll Dr				0.111	F	0.5	300	F	2013	
						To: Scotland Dr										
Valley St		4700	G	99%	0%	From: 113-4058 Glendale Rd				C	NA	4700	G	2013		
						To: Hospital Dr										
Valley St		1300	G	97%	1%	From: Hospital Dr				C	NA	1300	G	2013		
						To: Clover St										
<b>Town of Hillsville</b>																
US 58 Hillsville Bypass		2800	G	92%	1%	From: US 58 Bus				C	0.086	F	0.557	2800	G	2013
						To: US 52										
US 58 Hillsville Bypass		2100	G			From: US 58 Bus				0.088	F	0.51	2100	G	2013	
						To: US 58 Bus										