

**2013**

**Virginia Department of Transportation  
Daily Traffic Volume Estimates  
Including Vehicle Classification Estimates**

where available

**Jurisdiction Report**

**23**

Culpeper County  
Town of Culpeper

Prepared By

**Virginia Department of Transportation  
Traffic Engineering Division**

In Cooperation With

**U.S. Department of Transportation  
Federal Highway Administration**

Virginia Department of Transportation  
Traffic Engineering Division  
Traffic Monitoring Section

The Virginia Department of Transportation (VDOT) conducts a program where traffic count data are gathered from sensors in or along streets and highways and other sources. From these data, estimates of the average number of vehicles that traveled each segment of road are calculated. VDOT periodically publishes booklets listing these estimates.

One of these booklets, titled “Average Daily Traffic Volumes with Vehicle Classification Data, on Interstate, Arterial and Primary Routes” includes a list of each Interstate and Primary highway segment with the estimated Annual Average Daily Traffic (AADT) for that segment. AADT is the total annual traffic estimate divided by the number of days in the year. This booklet also includes information such as estimates of the percentage of the AADT made up by 6 different vehicle types, ranging from cars to double trailer trucks; estimated Annual Average Weekday Traffic (AAWDT), which is the number of vehicles estimated to have traveled the segment of highway during a 24 hour weekday averaged over the year; as well as Peak Hour and Peak Direction factors used by planners to formulate design criteria.

In addition to the Primary and Interstate publication, one hundred books are published periodically, one for each of 100 areas across the state defined by VDOT for record-keeping purposes. These books include traffic volume estimates for roads within the county, cities, and towns within the area. These books are titled “Daily Traffic Volumes Including Vehicle Classification Estimates, where available; Jurisdiction Report numbers 00 through 99”.

Also available are a number of reports summarizing the average Vehicle Miles Traveled (VMT) in selected jurisdictions and other categories of highways. There are many different ways to present traffic volume summary information. Because the user determines the value of each presentation, the reports have been redesigned based on user requests and feedback. The people of the VDOT Traffic Engineering Division Traffic Monitoring Section who produce these books welcome requests for other helpful ways of presenting the summary information.

A compact disc (CD) is available that includes files in the Adobe® Portable Document Format (PDF) that can be displayed, searched, and printed using common desktop computer equipment. The CD includes the publications described above as well as a number of other reports, including specialized VMT summaries and smaller AADT reports for each city and town separately.

## **Publication Notes**

### **Parallel Roads**

For road inventory and management purposes, some roadways are counted separately by direction and have separately published traffic estimates for each direction of travel. Examples of such roadways are the interstate system and routes with separated facilities and (usually) one-way traffic facilities in urban areas. In these publications, they are referred to as parallel roads. As a convenience for the users of the publication, the listing for segments of roads with parallel segments are published with both the traffic estimates for their own direction of travel (e.g. I-95 Northbound) as well as the estimate of the total of all traffic on the same route including parallel roadways (all directions of I-95). The publication will have a "Combined Traffic Estimates for Parallel Roadways on this Route" or "Combined Traffic" identifiers for the combined direction of travel estimates.

Roadways such as I-395 with a North segment, a South segment and a separate Reversible lane segment will have the estimate for more than two parallel roadways included in the entire combined traffic estimate.

Some routes have very complicated paths through cities and towns. These parallel paths may be too complex to allow a relationship between nearby sections of the opposite direction on the same route. In this case, to indicate that the traffic estimates for such a road segment may not include all directions of traffic on that route, the line that would list the combined values will indicate "NA" for not available.

---

VDOT's traffic monitoring program includes more than 100,000 segments of roads and highways ranging from several mile sections of Interstate highways to very short sections of city streets. Due to problems experienced obtaining some traffic count data, and the level of quality necessary to maintain confidence in the data, no estimate is currently available for some segments of roadway. These segments are included in the publications indicating "NA" for not available. It is the intention of the VDOT Traffic Engineering Division Traffic Monitoring group to obtain the data necessary and to report traffic volume estimates on all road segments included in these publications.

Many of the road segments in this program are local secondary roads. The amount and detail of data collected on these roads are not as great as the data collected on higher volume roads. The vehicle classification, average weekday traffic volumes, and the theoretical design hour traffic volumes are not calculated for these roads. The publications indicate "NA" for the information that is not available.

This publication is based on a traffic monitoring program initiated in 1997. Because the data collection techniques and statistical evaluation processes are different than those used in previous years, comparison with previous publications may be misleading.

Glossary of Terms:

**Route:** The Route Number assigned to this segment of roadway with the master inventory route number if this is an overlapping route, with official street or highway name if available.

**Length:** Length of the traffic segment in miles.

**AADT:** Annual Average Daily Traffic. The estimate of typical daily traffic on a road segment for all days of the week, Sunday through Saturday, over the period of one year.

**QA:** Quality of AADT:

- A Average of Complete Continuous Count Data
- B Average of Selected Continuous Count Data
- F Factored Short Term Traffic Count Data
- G Factored Short Term Traffic Count Data with Growth Element
- H Historical Estimate
- M Manual Uncounted Estimate
- N AADT of Similar Neighboring Traffic Link
- O Provided By External Source
- R Raw Traffic Count, Unfactored

**4Tire:** Percentage of the traffic volume made up of motorcycles, passenger cars, vans and pickup trucks.

**Bus:** Percentage of the traffic volume made up of busses.

**2Axle Truck:** Percentage of the traffic volume made up of 2 axle single unit trucks (not including pickups and vans).

**3+Axle Truck:** Percentage of the traffic volume made up of single unit trucks with three or more axles.

**1Trail Truck:** Percentage of the traffic volume made up of units with a single trailer.

**2Trail Truck:** Percentage of the traffic volume made up of units with more than one trailer.

**QC:** Quality of Classification Data:

- A Average of Complete Continuous Count Data
- B Average of Selected Continuous Count Data
- C Short Term Classified Traffic Count Data
- F Factored Short Term Traffic Count Data
- H Historical Estimate
- M Mass Collective Average
- N Classification Estimates of Similar Neighboring Traffic Link

**K Factor:** The estimate of the portion of the traffic volume traveling during the peak hour or design hour.

**QK:** Quality of the K Factor estimate:

- A Factor based on 30th Highest Hour Observed During at least 250 days of Continuous Traffic Data
- B Factor based on other Hour Observed During Less than 250 days of Continuous Traffic Data
- F Factor based on Highest Hour Collected at in a 48 Hour Weekday Period
- M Factor based on Manual Estimate of design hour
- N Design Hour Factor (K Factor) of Similar Neighboring Traffic Link
- O Provided by External Source

**Dir Factor:** The estimate of the portion of the traffic volume traveling in the peak direction during the peak hour..

**AAWDT:** Average Annual Weekday Traffic. The estimate of typical traffic over the period of one year for the days between Monday through Thursday inclusive.






**QW:** Quality of AAWDT:

- A Average of Complete Continuous Count Data
- B Average of Selected Continuous Count Data
- F Factored Short Term Traffic Count Data
- G Factored Short Term Traffic Count Data with Growth Element
- M Manual Uncounted Estimate
- N AAWDT of Similar Neighboring Traffic Link
- O Provided by External Source





**Year:** Year for which the published values are appropriate. If the Quality of AADT (QA) is "R", the year is the year that the raw traffic count was collected, and if available,

# Route Shield Legend

## Route Systems

- North  
 Interstate Route Traffic volume data for Interstate Routes and some other routes are reported separately by direction, as well as combined.
-  US Route
-  Virginia State Route
-  Frontage Road (F precedes frontage route number)
-  Secondary Route

## Special Routes

- Bus  
 Bus - Business Route  
Bypas - Bypass Route  
Truck - Truck Route
- ALT  
 ALT - Alternate Route  
Wye - Wye Route connector
-  P - Parallel Route; Southbound or Westbound direction lanes of a numbered route where they are on a different road facility than the other direction.
-  The VDOT Maintenance Jurisdiction number is displayed below the Secondary Route Number if the Maintenance Jurisdiction is different than the jurisdiction in the title of the report.

Virginia Department of Transportation  
 Traffic Engineering Division  
 2013  
 Annual Average Daily Traffic Volume Estimates By Section of Route  
 Culpeper Maintenance Area

Route	Jurisdiction	Length	AADT	QA	4Tire	Bus	-----Truck-----				QC	K Factor	QK	Dir Factor	AAWDT	QW
							2Axle	3+Axle	1Trail	2Trail						
3 522	From: BUS US 15 Orange Road Town of Culpeper	0.96	8200	G	92%	1%	3%	1%	2%	0%	C	0.087	F	0.577	8700	G
3 522	To: ECL Culpeper Culpeper County	0.34	14000	G	91%	1%	1%	2%	5%	0%	C	0.084	F	0.576	15000	G
3 522	To: US 15, US 29 Culpeper County	0.32	14000	N	91%	1%	1%	2%	5%	0%	N	0.084	N	0.576	15000	N
3	From: US 522 Zachary Taylor Hwy Culpeper County	4.63	7600	G	90%	1%	1%	3%	5%	0%	C	0.080	F	0.583	7800	G
3	To: 23-663 Batna Rd Culpeper County	3.73	8200	G	91%	1%	1%	2%	5%	0%	C	0.082	F	0.619	8400	G
3	To: 23-750 Ellis Rd Culpeper County	4.37	9200	G	93%	1%	1%	1%	4%	0%	C	0.089	F	0.632	9400	G
15	To: Orange County Line Culpeper County	5.10	5400	G	94%	0%	1%	1%	4%	0%	F	0.087	F	0.584	5500	G
15	From: Madison County Line Culpeper County	2.75	6800	G	94%	0%	1%	1%	4%	0%	F	0.082	F	0.506	7000	G
15	To: 23-649 Cedar Mountain Dr Culpeper County	0.82	6800	G	94%	0%	1%	1%	4%	0%	F	0.082	F	0.683	7000	G
15	From: SR 299 Madison Rd Culpeper County	1.32	24000	G	93%	1%	1%	1%	4%	0%	F	0.081	F	0.542	22000	G
15 29	To: US 29 South Of Culpeper Culpeper County	3.88	26000	G	90%	1%	1%	1%	6%	0%	C	0.083	F	0.548	24000	G
15 29	To: US 522 Culpeper County	2.65	26000	G	91%	1%	1%	1%	7%	0%	F	0.081	F	0.648	25000	G
15 29	From: BUS US 15, BUS US 29 North of Culpeper BUS US 15, 29 North of Culpeper Culpeper County	4.31	29000	G	91%	1%	1%	1%	7%	0%	F	0.083	F	0.667	28000	G
15 29	To: 23-663 Alanthus Rd Culpeper County	0.24	27000	G	91%	1%	1%	1%	7%	0%	F	0.083	F	0.659	27000	G
15 29	From: Bus US 15, Bus US 29 South of Remington Fauquier County Line Culpeper County	0.56	1800	G	97%	0%	1%	0%	1%	0%	C	0.096	F	0.523	1900	G
15	To: US 15 South of Culpeper Culpeper County	0.07	7900	G	97%	1%	1%	0%	1%	0%	C	0.101	F	0.506	8000	G
15	From: SCL Culpeper Town of Culpeper	1.32	7100	G	97%	1%	1%	0%	1%	0%	C	0.085	F	0.56	7500	G
	To: US 522 Germanna Hwy															

Virginia Department of Transportation  
Traffic Engineering Division  
2013  
Annual Average Daily Traffic Volume Estimates By Section of Route  
Culpeper Maintenance Area

Route	Jurisdiction	Length	AADT	QA	4Tire	Bus	-----Truck-----				QC	K Factor	QK	Dir Factor	AAWDT	QW
							2Axle	3+Axle	1Trail	2Trail						
Bus 15 522 Germanna Highway	From: US 522 Germanna Hwy To: Main Street S Town of Culpeper	0.12	5200	G	97%	1%	1%	0%	1%	0%	C	0.090	F	0.622	5500	G
Bus Bus 15 29 522 Main St	From: Germanna Highway To: 204-3651 Orange Rd Town of Culpeper	0.26	12000	G	97%	1%	1%	0%	1%	0%	C	0.077	F	0.511	13000	G
Bus Bus 15 29 522 Main St	From: 204-3651 Orange Rd To: US 522 Evans Street Town of Culpeper	0.59	18000	G	95%	1%	2%	1%	1%	0%	C	0.074	F	0.543	20000	G
Bus Bus 15 29 Main St	From: US 522 Evans Street To: Begin SR 229 Town of Culpeper	0.20	27000	G	97%	1%	1%	0%	1%	0%	C	0.072	F	0.52	28000	G
Bus Bus 15 29 229 Main St	From: Begin SR 229 To: SR 229, Madison Hwy Town of Culpeper	0.06	27000	G	97%	1%	1%	0%	1%	0%	C	0.072	F	0.52	28000	G
Bus Bus 15 29 Madison Highway	From: SR 229, Main St To: Nottingham Street Town of Culpeper	0.22	21000	G	98%	0%	1%	0%	1%	0%	C	0.074	F	0.544	22000	G
Bus Bus 15 29 Madison Highway	From: Nottingham Street To: NCL Culpeper Town of Culpeper	0.91	22000	G	97%	1%	1%	0%	1%	0%	C	0.075	F	0.550	23000	G
Bus Bus 15 29 Madison Highway	From: NCL Culpeper To: US 15, US 29, 23-762 Culpeper County	2.07	10000	A	96%	0%	1%	1%	2%	0%	C	0.092	A	0.597	11000	A
29 James Monroe Hwy	From: Madison County Line To: 23-603 White Shop Rd Culpeper County	2.79	21000	G	93%	1%	1%	1%	4%	0%	F	0.08	F	0.549	19000	G
29 James Monroe Hwy	From: 23-603 White Shop Rd To: Bus US 29 South of Culpeper Culpeper County	3.65	27000	G	93%	1%	1%	1%	4%	0%	F	0.083	F	0.579	25000	G
29 James Monroe Hwy	From: Bus US 29 South of Culpeper To: US 15 James Madison Hwy Culpeper County	1.02	20000	G	93%	1%	1%	1%	4%	0%	F	0.081	F	0.555	19000	G
29 15 James Madison Hwy	From: US 15 James Madison Hwy To: US 522 Culpeper County	1.32	24000	G	93%	1%	1%	1%	4%	0%	F	0.081	F	0.542	22000	G
29 15 James Madison Hwy	From: US 522 To: Bus US 15, Bus US 29 North of Culpeper Culpeper County	3.88	26000	G	90%	1%	1%	1%	6%	0%	C	0.083	F	0.548	24000	G
29 15 James Madison Hwy	From: Bus US 15, Bus US 29 North of Culpeper To: 23-663 Alanthus Rd Culpeper County	2.65	26000	G	91%	1%	1%	1%	7%	0%	F	0.081	F	0.648	25000	G
29 15 James Madison Hwy	From: 23-663 Alanthus Rd To: Bus US 15, Bus US 29 South of Remington Culpeper County	4.31	29000	G	91%	1%	1%	1%	7%	0%	F	0.083	F	0.667	28000	G
29 15 James Madison Hwy	From: Bus US 15, Bus US 29 South of Remington To: Fauquier County Line Culpeper County	0.24	27000	G	91%	1%	1%	1%	7%	0%	F	0.083	F	0.659	27000	G



Virginia Department of Transportation  
Traffic Engineering Division  
2013  
Annual Average Daily Traffic Volume Estimates By Section of Route  
Culpeper Maintenance Area

Route	Jurisdiction	Length	AADT	QA	4Tire	Bus	-----Truck-----				QC	K Factor	QK	Dir Factor	AAWDT	QW
							2Axle	3+Axle	1Trail	2Trail						
Bus 29 Madison Rd	From: [ ] Culpeper County	0.28	16000	G	98%	1%	1%	0%	1%	0%	C	0.086	F	0.609	16000	G
Bus 29 Madison Rd	To: [ ] From: [ ] Town of Culpeper	1.27	15000	G	98%	0%	1%	0%	0%	0%	C	0.085	F	0.570	16000	G
Bus 29 Madison Rd	To: [ ] From: [ ] Town of Culpeper	0.12	14000	G	98%	1%	1%	0%	1%	0%	F	0.078	F	0.523	15000	G
Bus Bus 29 15 522 Main St	To: [ ] From: [ ] Town of Culpeper	0.26	12000	G	97%	1%	1%	0%	1%	0%	C	0.077	F	0.511	13000	G
Bus Bus 29 15 522 Main St	To: [ ] From: [ ] Town of Culpeper	0.59	18000	G	95%	1%	2%	1%	1%	0%	C	0.074	F	0.543	20000	G
Bus Bus 29 15 Main St	To: [ ] From: [ ] Town of Culpeper	0.20	27000	G	97%	1%	1%	0%	1%	0%	C	0.072	F	0.52	28000	G
Bus Bus 29 15 229 Main St	To: [ ] From: [ ] Town of Culpeper	0.06	27000	G	97%	1%	1%	0%	1%	0%	C	0.072	F	0.52	28000	G
Bus Bus 29 15 Madison Highway	To: [ ] From: [ ] Town of Culpeper	0.22	21000	G	98%	0%	1%	0%	1%	0%	C	0.074	F	0.544	22000	G
Bus Bus 29 15 Madison Highway	To: [ ] From: [ ] Town of Culpeper	0.91	22000	G	97%	1%	1%	0%	1%	0%	C	0.075	F	0.550	23000	G
Bus Bus 29 15 Madison Highway	To: [ ] From: [ ] Culpeper County	2.07	10000	A	96%	0%	1%	1%	2%	0%	C	0.092	A	0.597	11000	A
Bus Bus 29 15 Remington Rd	To: [ ] From: [ ] Culpeper County	0.56	1800	G	97%	0%	1%	0%	1%	0%	C	0.096	F	0.523	1900	G
211 Lee Highway	To: [ ] From: [ ] Culpeper County (Maint: 78)	2.95	7700	F	98%	0%	1%	0%	0%	0%	C	0.088	F	0.7	7900	F
211 Lee Highway	To: [ ] From: [ ] Culpeper County (Maint: 78)	0.95	14000	F	98%	0%	1%	0%	0%	0%	F	0.092	F	0.752	15000	F
Bus Bus 229 15 29 Main St	To: [ ] From: [ ] Town of Culpeper	0.06	27000	G	97%	1%	1%	0%	1%	0%	C	0.072	F	0.52	28000	G
229 Main St	To: [ ] From: [ ] Town of Culpeper	0.93	9000	G	95%	2%	1%	1%	0%	0%	C	0.095	F	0.527	9500	G
229 Rixeyville Rd	To: [ ] From: [ ] Culpeper County	1.21	10000	G	98%	1%	1%	0%	0%	0%	C	0.095	F	0.627	10000	G

Virginia Department of Transportation  
Traffic Engineering Division  
2013  
Annual Average Daily Traffic Volume Estimates By Section of Route  
Culpeper Maintenance Area

Route	Jurisdiction	Length	AADT	QA	4Tire	Bus	-----Truck-----				QC	K Factor	QK	Dir Factor	AAWDT	QW
							2Axle	3+Axle	1Trail	2Trail						
From: 23-685 Chestnut Fork Rd; Catalpa																
229 Rixeyville Rd	Culpeper County	4.92	7300	G	97%	1%	1%	1%	1%	0%	C	0.103	F	0.536	7500	G
To: 23-640 Monumental Mills Rd; Rixeyville																
From: 23-621 Jefferson Rd																
229 Rixeyville Rd	Culpeper County	2.15	6900	G	97%	1%	1%	1%	1%	0%	F	0.097	F	0.715	7100	G
To: US 211 Lee Highway																
From: US 15 James Madison Hwy																
299 Madison Rd	Culpeper County	0.79	4300	G	98%	0%	1%	1%	1%	0%	C	0.092	F	0.639	4400	G
To: US 29; Bus US 29 South of Culpeper																
From: Orange County Line																
522 Zachary Taylor Hwy	Culpeper County	6.36	5100	G	92%	0%	1%	3%	4%	0%	F	0.09	F	0.606	5200	G
To: 23-652 Cedar Grove Rd																
From: SR 3 Germanna Hwy																
522 3 Germanna Hwy	Culpeper County	0.32	14000	N	91%	1%	1%	2%	5%	0%	N	0.084	N	0.576	15000	N
To: US 15, US 29																
From: ECL Culpeper																
522 3 Germanna Hwy	Town of Culpeper	0.96	8200	G	92%	1%	3%	1%	2%	0%	C	0.087	F	0.577	8700	G
To: US 15 Bus Orange Road																
From: RT 15 BUS																
Bus 522 15 Germanna Highway	Town of Culpeper	0.12	5200	G	97%	1%	1%	0%	1%	0%	C	0.090	F	0.622	5500	G
To: MAIN STREET S																
From: Germanna Hwy																
Bus 522 15 29 Main St	Town of Culpeper	0.26	12000	G	97%	1%	1%	0%	1%	0%	C	0.077	F	0.511	13000	G
To: 204-3651 Orange Rd																
From: Evans St																
Bus 522 15 29 Main St	Town of Culpeper	0.59	18000	G	95%	1%	2%	1%	1%	0%	C	0.074	F	0.543	20000	G
To: Bus US 15, Bus US 29 Main St																
From: N West St																
522 Evans St	Town of Culpeper	0.08	15000	G	95%	0%	2%	1%	1%	0%	C	0.08	F	0.567	16000	G
To: N West Street																
From: WCL Culpeper																
522 Sperryville Pike	Culpeper County	7.34	5400	G	96%	1%	1%	1%	1%	0%	C	0.083	F	0.531	5600	G
To: 23-707 Slate Mills Rd																
From: Rappahannock County Line																
522 Sperryville Pike	Culpeper County	0.93	2500	G	96%	1%	1%	1%	1%	0%	F	0.089	F	0.551	2500	G

Virginia Department of Transportation  
Traffic Engineering Division  
2013  
Annual Average Daily Traffic Volume Estimates By Section of Route  
Culpeper Maintenance Area

Route	Length	AADT	QA	4Tire	Bus	-----Truck-----				QC	K Factor	QK	Dir Factor	AAWDT	QW	Year
						2Axle	3+Axle	1Trail	2Trail							
<b>Culpeper County</b>																
(F715) Hubbards Rd	0.75	NA				From: FR-716, US 15					NA			NA		
						To: US 15, Bus US 15										
(F716)	0.06	NA				From: FR-715, US 15					NA			NA		
						To: Dead End										
(F717) Richlands Rd	0.48	NA				From: US 15 James Madison Hwy; 23-674					NA			NA		
						To: Dead End										
(F718)	0.09	NA				From: Dead End					NA			NA		
						To: 23-676; 23-678										
(F719)	0.17	NA				From: Dead End					NA			NA		
						To: Dead End										
(F720) Rabbit Run	0.32	NA				From: US 522 Germanna Hwy					NA			NA		
						To: Dead End										
(F721) Poor Farm Rd	0.73	NA				From: Dead End					NA			NA		
						To: Greens Corner Rd										
(600) York Rd	0.40	80	R			From: SR 3 W, Germanna Hwy					NA			NA		07/17/2002
						To: 23-663 Stevensburg Rd										
(600) York Rd	0.40	300	R			From: 23-705 Fairfield Lane					NA			NA		07/17/2002
						To: SR 3 E, Germanna Hwy										
(600) York Rd	0.20	170	R			From: 23-617 Winston Rd					NA			NA		07/17/2002
						To: 0.55 MN 23-617 Winston Rd										
(601) Kettle Club Rd	0.55	70	R			From: 23-720 Cedar Run Church Rd					NA			NA		08/02/2005
						To: US 15 James Madison Hwy										
(601) Kettle Club Rd	0.55	150	R			From: 23-649 Cedar Mountain Dr					NA			NA		09/16/2005
						To: 23-652 Mitchell Rd										
(603) White Shop Rd	0.30	1700	R			From: US 29 James Monroe Hwy					NA			NA		07/11/2002
						To: 23-657 Allens Lane										
(603) White Shop Rd	1.40	520	R			From: 23-643; 23-645					NA			NA		07/11/2002
						To: 23-692 Old Orange Rd										
(603) White Shop Rd	1.70	960	R			From: 23-605 Major Brown Dr					NA			NA		07/11/2002
						To: Rappahannock County Line										
(604) Emerald Hill Rd	1.60	50	R			From: Madison County Line					NA			NA		08/23/2005
						To: 23-604 Emerald Hill Rd										
(605) Major Brown Dr	0.40	60	R			From: 23-704 House Hollow Rd					NA			NA		08/23/2005
						To: Rappahannock County Line										
(605) Major Brown Dr	0.60	30	R			From: Rappahannock County Line					NA			NA		08/23/2005
						To: Rappahannock County Line										
(605) Major Brown Dr	1.00	30	R			From: Rappahannock County Line					NA			NA		08/23/2005
						To: Rappahannock County Line										

Virginia Department of Transportation  
Traffic Engineering Division  
2013  
Annual Average Daily Traffic Volume Estimates By Section of Route  
Culpeper Maintenance Area

Route	Length	AADT	QA	4Tire	Bus	-----Truck-----				QC	K Factor	QK	Dir Factor	AAWDT	QW	Year
						2Axle	3+Axle	1Trail	2Trail							
<b>Culpeper County</b>																
(606) Novum Rd	1.00	110	R								NA			NA		08/23/2005
(607) Cabin Rd	1.90	50	R								NA			NA		08/23/2005
(608) Oakland Rd	2.30	250	R								NA			NA		05/21/2002
(609) Hoover Rd	2.00	1900	G	96%	1%	2%	1%	1%	0%	C	0.099	F	0.670	1900	G	2013
(610) Maddens Tavern Rd	1.70	100	R								NA			NA		09/01/2005
(610) Maddens Tavern Rd	1.01	260	R								NA			NA		09/01/2005
(610) Eleys Ford Rd	1.02	1000	G	92%	1%	1%	4%	2%	0%	C	0.088	F	0.57	1000	G	2013
(610) Eleys Ford Rd	2.52	900	G	92%	1%	1%	4%	2%	0%	F	0.101	F	0.616	920	G	2013
(610) Eleys Ford Rd	1.80	760	G	92%	1%	1%	4%	2%	0%	F	0.103	F	0.623	770	G	2013
(610) Eleys Ford Rd	0.41	610	G	92%	1%	1%	4%	2%	0%	F	0.102	F	0.543	630	G	2013
(610) Eleys Ford Rd	3.59	400	G	92%	1%	1%	4%	2%	0%	F	0.111	F	0.571	410	G	2013
(611) Waterford Rd	2.50	520	G	97%	2%	1%	0%	0%	0%	F	0.111	F	0.508	530	G	2013
(611) Waterford Rd	2.50	860	G	97%	2%	1%	0%	0%	0%	C	0.106	F	0.725	880	G	2013
(612) Wayland Rd	0.28	330	R								NA			NA		09/09/2005
(613) Waterloo Rd	0.02	540	R								NA			NA		06/26/2002
(613) Waterloo Rd	0.45	340	R								NA			NA		06/26/2002
(613) Waterloo Rd	0.82	410	R								NA			NA		06/26/2002
(613) Waterloo Rd	2.58	260	R								NA			NA		06/26/2002
(613) Waterloo Rd	0.05	840	R								NA			NA		05/21/2009
(614) Locust Dale Rd	2.30	350	G	86%	2%	2%	9%	1%	0%	C	0.121	F	0.5	360	G	2013
(615) Rapidan Rd	0.97	1200	G	91%	1%	1%	7%	1%	0%	C	0.094	F	0.713	1200	G	2013
(615) Rapidan Rd	1.40	1200	G	91%	1%	1%	7%	1%	0%	F	0.093	F	0.738	1200	G	2013

Virginia Department of Transportation  
Traffic Engineering Division  
2013  
Annual Average Daily Traffic Volume Estimates By Section of Route  
Culpeper Maintenance Area

Route	Length	AADT	QA	4Tire	Bus	-----Truck-----				QC	K Factor	QK	Dir Factor	AAWDT	QW	Year
						2Axle	3+Axle	1Trail	2Trail							
<b>Culpeper County</b>																
(615) Rapidan Rd	2.80	1400	G	91%	1%	1%	7%	1%	0%	F	0.096	F	0.684	1400	G	2013
						From: 23-653 Wilhoite Lane										
(615) Rapidan Rd	2.30	1700	G	91%	1%	1%	7%	1%	0%	F	0.093	F	0.557	1700	G	2013
						From: 23-652 Mitchell Rd										
						To: US 522 Zachary Taylor Hwy										
(616) Woodland Church Rd	1.40	1100	R								NA			NA		05/30/2002
						From: US 522 Sperryville Pike										
						To: 23-638 Cherry Hill Rd										
(617) Winston Rd	1.00	48	R								NA			NA		08/02/2005
						From: 23-692 Old Orange Rd										
(617) Winston Rd	1.10	47	R								NA			NA		09/16/2005
						From: 23-601 Kettle Club Rd										
						To: US-522 S, Zachary Taylor Hwy										
(617) Racoon Ford Rd	1.20	330	R								NA			NA		07/17/2002
						From: US-522 N, Zachary Taylor Hwy										
(617) Racoon Ford Rd	0.70	210	R								NA			NA		07/17/2002
						From: 23-652 Mitchell Rd										
(617) Racoon Ford Rd	3.00	50	R								NA			NA		09/13/2005
						From: 23-654 Wilson Rd										
(617) Racoon Ford Rd	0.70	180	R								NA			NA		09/23/2005
						From: 23-647 Algonquin Trail										
						To: Orange County Line										
(618) Gray Horse Lane	0.20	70	R								NA			NA		10/04/2005
						From: Dead End										
						To: 23-611 Waterford Rd										
(619) Richards Ferry Rd	0.30	760	R								NA			NA		06/15/2005
						From: 23-610 Eleys Ford Rd										
(619) Richards Ferry Rd	0.60	320	R								NA			NA		06/15/2005
						From: 0.30 ME 23-610 Eleys Ford Rd										
(619) Richards Ferry Rd	0.64	220	R								NA			NA		06/15/2005
						From: 23-701 Walkers Lane										
(619) Richards Ferry Rd	1.26	120	R								NA			NA		06/15/2005
						From: 0.64 ME 23-701 Walkers Lane										
(619) Richards Ferry Rd	1.70	40	R								NA			NA		06/15/2005
						From: 23-683 River Mill Rd										
(619) Richards Ferry Rd	0.30	30	R								NA			NA		06/15/2005
						From: 23-743 Beach Rd										
(619) Richards Ferry Rd	2.00	10	R								NA			NA		06/15/2005
						From: 0.30 ME 23-743 Beach Rd										
						To: Stafford County Line										
(620) Yellowbottom Rd	2.48	1000	R								NA			NA		06/15/2005
						From: SR 3 Germanna Hwy										
						To: 23-610 S, Eleys Ford Rd										
(620) Edwards Shop Rd	2.90	800	G	93%	1%	1%	5%	0%	0%	C	0.13	F	0.755	820	G	2013
						From: 23-610 N, Eleys Ford Rd										
(620) Edwards Shop Rd	1.50	890	G	93%	1%	1%	5%	0%	0%	F	0.129	F	0.792	910	G	2013
						From: 23-682 Fields Mill Rd										
(620) Edwards Shop Rd	1.30	1600	F	97%	0%	1%	0%	1%	0%	C	0.129	F	0.74	1600	F	2013
						From: 23-670 Corder Rd										
						To: Fauquier County Line										
(621) Lakota Rd	2.34	380	G	97%	0%	1%	1%	1%	0%	F	0.119	F	0.59	390	G	2013
						From: Fauquier County Line										
						To: 23-625 Ryland Chapel Rd										

Virginia Department of Transportation  
Traffic Engineering Division  
2013  
Annual Average Daily Traffic Volume Estimates By Section of Route  
Culpeper Maintenance Area

Route	Length	AADT	QA	4Tire	Bus	-----Truck-----				QC	K Factor	QK	Dir Factor	AAWDT	QW	Year
						2Axle	3+Axle	1Trail	2Trail							
<b>Culpeper County</b>																
(621) Jeffersonton Rd	1.54	730	G	97%	0%	1%	1%	1%	0%	F	0.102	F	0.557	740	G	2013
(621) Jeffersonton Rd	0.75	1000	G	97%	0%	1%	1%	1%	0%	F	0.085	F	0.538	1000	G	2013
(621) Jeffersonton Rd	1.40	1900	G	97%	0%	1%	1%	1%	0%	C	0.089	F	0.569	1900	G	2013
(621) Colvin Rd	1.26	1700	R								NA			NA		05/21/2009
(621) Colvin Rd	1.24	1600	R								NA			NA		05/21/2009
(621) Riley Rd	0.30	320	R								NA			NA		06/26/2002
(622) Old Bridge Rd	1.30	510	R								NA			NA		05/21/2009
(623) Myers Mill Rd	3.00	370	R								NA			NA		05/21/2009
(624) Sheads Mountain Rd	2.23	80	R								NA			NA		09/27/2005
(624) Oak Shade Rd	0.45	60	R								NA			NA		10/19/2005
(624) Oak Shade Rd	1.50	280	R								NA			NA		07/08/2002
(624) Oak Shade Rd	1.10	200	R								NA			NA		10/19/2005
(625) Mt Zion Church Rd	2.60	630	R								NA			NA		07/08/2002
(625) Mt Zion Church Rd	0.50	570	R								NA			NA		07/08/2002
(625) Mt Zion Church Rd	2.50	460	G	97%	2%	1%	0%	0%	0%	F	0.17	F	0.526	470	G	2013
(625) Ryland Chapel Rd	3.50	370	G	97%	2%	1%	0%	0%	0%	C	0.127	F	0.583	380	G	2013
(626) Korea Rd	1.35	49	R								NA			NA		09/30/2005
(626) Korea Rd	1.25	170	R								NA			NA		07/29/2009
(626) Holly Springs Rd	0.60	110	R								NA			NA		07/29/2009
(626) Black Hill Rd	0.70	60	R								NA			NA		09/27/2005
(626) Black Hill Rd	2.80	100	R								NA			NA		09/27/2005
(626) Black Hill Rd	0.01	1100	R								NA			NA		09/27/2005

Virginia Department of Transportation  
Traffic Engineering Division  
2013  
Annual Average Daily Traffic Volume Estimates By Section of Route  
Culpeper Maintenance Area

Route	Length	AADT	QA	4Tire	Bus	-----Truck-----				QC	K Factor	QK	Dir Factor	AAWDT	QW	Year
						2Axle	3+Axle	1Trail	2Trail							
<b>Culpeper County</b>																
(627) Homeland Rd	2.00	410	G	97%	2%	0%	0%	0%	0%	C	0.106	F	0.609	420	G	2013
(628) Curling Creek Lane	1.21	60	R								NA			NA		09/28/2005
(628) Weslyn Dr	1.50	80	R								NA			NA		09/28/2005
(628) Hazel River Rd	2.90	40	R								NA			NA		10/04/2005
(628) Hazel River Rd	0.10	100	R								NA			NA		10/04/2005
(628) Hazel River Rd	1.10	310	R								NA			NA		05/21/2009
(628) Butler Store Rd	1.30	150	R								NA			NA		05/21/2009
(629) Scotts Mill Rd	3.40	810	R								NA			NA		05/30/2002
(629) Settle School Rd	2.20	120	R								NA			NA		09/28/2005
(629) Settle School Rd	1.50	110	R								NA			NA		10/04/2005
(630) Jamesons Mill Rd	1.00	180	R								NA			NA		07/08/2002
(630) Jamesons Mill Rd	0.30	130	R								NA			NA		07/08/2002
(630) Jamesons Mill Rd	2.00	120	R								NA			NA		10/21/2005
(630) Jamesons Mill Rd	0.80	20	R								NA			NA		10/21/2005
(631) Muddy Run Lane	0.30	150	R								NA			NA		10/14/2005
(631) Muddy Run Lane	0.30	160	R								NA			NA		07/08/2002
(632) Dutch Hollow Rd	3.17	630	R								NA			NA		06/24/2002
(632) Dutch Hollow Rd	1.20	380	R								NA			NA		10/18/2005
(632) Dutch Hollow Rd	1.20	140	R								NA			NA		10/18/2005
(633) Reva Rd	0.11	2300	G	97%	1%	1%	1%	0%	0%	F	0.094	F	0.665	2400	G	2013
(633) Reva Rd	0.22	2100	G	97%	1%	1%	1%	0%	0%	C	0.094	F	0.665	2200	G	2013
(633) Hudson Mill Rd, Norman Rd	1.60	780	G	97%	1%	1%	1%	0%	0%	F	0.1	F	0.577	800	G	2013

Virginia Department of Transportation  
Traffic Engineering Division  
2013  
Annual Average Daily Traffic Volume Estimates By Section of Route  
Culpeper Maintenance Area

Route	Length	AADT	QA	4Tire	Bus	-----Truck-----				QC	K Factor	QK	Dir Factor	AAWDT	QW	Year	
						2Axle	3+Axle	1Trail	2Trail								
<b>Culpeper County</b>																	
633	Norman Rd	0.80	790	R									NA	NA		05/28/2002	
			From:	23-643 North Merrimac Rd													
633	Norman Rd	1.60	1200	R									NA	NA		05/28/2002	
			To:	23-716 Whippoorwill Lane													
633	Norman Rd	2.00	1400	R									NA	NA		05/28/2002	
			From:	23-719 Mountain Run Lake Rd													
633	Stonehouse Mountain Rd	2.60	330	R									NA	NA		05/30/2002	
			To:	US 522 Sperryville Pike													
633	Drogheda Mountain Rd	1.50	480	R									NA	NA		06/24/2002	
			From:	23-729 Eggbornville Rd													
633	Alum Springs Rd	0.70	660	R									NA	NA		06/24/2002	
			To:	23-638 Alum Springs Rd 23-638; Drogheda Mountain Rd													
633	Alum Springs Rd	2.60	990	R									NA	NA		06/24/2002	
			From:	23-632 Dutch Hollow Rd													
			To:	SR 229 Rixeyville Rd													
634	Griffinsburg Rd	0.89	500	G	99%	1%	1%	0%	0%	0%	F	0.107	F	0.533	510	G	2013
			From:	23-637 Memory Lane; Shanktown Rd													
634	Griffinsburg Rd	2.01	830	G	99%	1%	1%	0%	0%	0%	C	0.112	F	0.55	850	G	2013
			To:	23-716 Whippoorwill Lane													
			From:	US 522 Sperryville Pike													
635	Hazeland Lane	0.76	110	R									NA	NA		09/28/2005	
			To:	23-646 Old Stillhouse Rd													
			From:	Dead End													
636	Glebe Way	1.00	140	R									NA	NA		08/23/2005	
			From:	23-644 Reva Rd													
			To:	23-716 Whippoorwill Lane													
637	Shanktown Rd	0.80	430	G	98%	2%	0%	0%	0%	0%	C	0.106	F	0.615	440	G	2013
			From:	23-644 Reva Rd													
637	Memory Lane	0.35	20	R									NA	NA		08/23/2005	
			To:	23-634 Griffinsburg Rd													
			From:	Dead End													
638	Cherry Hill Rd	2.30	1600	R									NA	NA		05/30/2002	
			From:	US 522 Sperryville Pike													
			To:	23-729 W, Eggbornville Rd													
638	Alum Springs Rd	2.20	950	R									NA	NA		05/30/2002	
			From:	23-729 E, Eggbornville Rd													
			To:	23-633 Drogheda Mountain Rd													
639	Holly Spring Rd	0.40	110	R									NA	NA		05/21/2009	
			From:	23-626 Black Hill Rd													
639	Holly Spring Rd	0.89	80	R									NA	NA		05/21/2009	
			To:	23-730 Indian Run Rd													
639	Holly Spring Rd	1.49	470	R									NA	NA		09/27/2005	
			From:	0.89 MN 23-730 Indian Run Rd													
			To:	Rappahannock County Line													
640	Docs Rd	0.50	200	R									NA	NA		10/04/2005	
			From:	Rappahannock County Line													
640	Docs Rd	1.05	140	R									NA	NA		10/04/2005	
			To:	23-626 Korea Rd													
640	Monumental Mills Rd	1.70	490	G	98%	1%	0%	1%	0%	0%	F	0.101	F	0.702	500	G	2013
			From:	23-627 Homeland Rd													
640	Monumental Mills Rd	2.50	960	G	98%	1%	0%	1%	0%	0%	C	0.097	F	0.625	980	G	2013
			To:	23-628 S, Butler Store Rd													
			From:	SR-229 N, Rixeyville Rd													



Virginia Department of Transportation  
Traffic Engineering Division  
2013  
Annual Average Daily Traffic Volume Estimates By Section of Route  
Culpeper Maintenance Area

Route	Length	AADT	QA	4Tire	Bus	-----Truck-----				QC	K Factor	QK	Dir Factor	AAWDT	QW	Year
						2Axle	3+Axle	1Trail	2Trail							
<b>Culpeper County</b>																
(640) Ryland Chapel Rd	3.20	300	G	98%	1%	0%	1%	0%	0%	F	0.114	F	0.649	300	G	2013
(641) Lakemont Dr	1.10	310	R								NA			NA		05/28/2002
(641) Mountain Run Lake Rd	0.40	2600	R								NA			NA		05/19/2009
(641) Gibson Mill Rd	2.49	930	R								NA			NA		05/19/2009
(642) Dove Hill Rd	1.70	100	R								NA			NA		07/29/2009
(642) Dove Hill Rd	1.60	430	R								NA			NA		09/16/2005
(643) North Merrimac Rd	2.93	710	R								NA			NA		07/29/2009
(643) South Merrimac Rd	1.64	810	G	97%	0%	1%	0%	0%	0%	C	0.096	F	0.525	830	G	2013
(644) Reva Rd	1.15	1400	G	97%	1%	1%	0%	0%	0%	C	0.098	F	0.807	1500	G	2013
(644) Reva Rd	0.90	1100	G	97%	1%	1%	0%	0%	0%	F	0.103	F	0.825	1100	G	2013
(644) Reva Rd	0.80	1000	G	97%	1%	1%	0%	0%	0%	F	0.104	F	0.826	1100	G	2013
(644) Reva Rd	1.00	1100	R								NA			NA		05/21/2002
(644) Reva Rd	1.41	520	R								NA			NA		08/23/2005
(644) Reva Rd	1.30	250	R								NA			NA		07/29/2009
(645) Kirtley Trail	0.60	180	R								NA			NA		05/21/2002
(645) Kirtley Trail	2.70	730	R								NA			NA		05/21/2002
(646) Old Stillhouse Rd	2.25	330	R								NA			NA		05/30/2002
(646) Old Stillhouse Rd	1.90	100	R								NA			NA		09/28/2005
(646) Old Stillhouse Rd	1.30	70	R								NA			NA		09/28/2005
(646) Old Stillhouse Rd	0.30	60	R								NA			NA		09/28/2005
(646) Old Stillhouse Rd	1.40	150	R								NA			NA		09/28/2005
(647) Willis Ford Rd	0.40	190	R								NA			NA		07/15/2002

Virginia Department of Transportation  
Traffic Engineering Division  
2013  
Annual Average Daily Traffic Volume Estimates By Section of Route  
Culpeper Maintenance Area

Route	Length	AADT	QA	4Tire	Bus	-----Truck-----				QC	K Factor	QK	Dir Factor	AAWDT	QW	Year
						2Axle	3+Axle	1Trail	2Trail							
<b>Culpeper County</b>																
(647) Twin Mountains Rd	4.60	90	R								NA			NA		09/13/2005
(647) Twin Mountains Rd	0.70	240	R								NA			NA		07/15/2002
(647) Algonquin Trail	3.69	290	R								NA			NA		09/13/2005
(647) Algonquin Trail	0.60	190	R								NA			NA		09/13/2005
(647) Algonquin Trail	1.50	220	R								NA			NA		08/31/2005
(647) Batna Rd	0.70	400	G	91%	1%	1%	5%	2%	0%	F	0.114	F	0.608	410	G	2013
(647) Batna Rd	3.40	170	G	91%	1%	1%	5%	2%	0%	F	0.125	F	0.633	180	G	2013
(647) Revercomb Rd	0.90	1300	G	91%	1%	1%	5%	2%	0%	C	0.086	F	0.592	1300	G	2013
(648) Peacock Lane	0.80	20	R								NA			NA		09/14/2005
(648) Cedar Ridge Rd	1.40	120	R								NA			NA		07/11/2002
(649) Cedar Mountain Dr	1.61	600	R								NA			NA		07/15/2002
(649) Cedar Mountain Dr	2.11	920	R								NA			NA		07/15/2002
(650) Obannons Mill Rd	1.40	80	R								NA			NA		08/23/2005
(650) Obannons Mill Rd	0.70	80	R								NA			NA		05/21/2009
(650) Obannons Mill Rd	1.15	80	R								NA			NA		08/23/2005
(651) Hardy Lane	0.28	20	R								NA			NA		09/16/2005
(651) Hardy Lane	0.10	50	R								NA			NA		07/15/2002
(652) Mitchell Rd	1.42	520	R								NA			NA		07/29/2009
(652) Mitchell Rd	2.10	300	R								NA			NA		07/29/2009
(652) Mitchell Rd	1.20	20	R								NA			NA		09/13/2005
(652) Mitchell Rd	1.80	260	R								NA			NA		07/17/2002
(652) Mitchell Rd	0.40	480	R								NA			NA		07/17/2002

Virginia Department of Transportation  
Traffic Engineering Division  
2013  
Annual Average Daily Traffic Volume Estimates By Section of Route  
Culpeper Maintenance Area

Route	Length	AADT	QA	4Tire	Bus	-----Truck-----				QC	K Factor	QK	Dir Factor	AAWDT	QW	Year
						2Axle	3+Axle	1Trail	2Trail							
<b>Culpeper County</b>																
(653) Wilhoite Lane	0.30	20	R											NA	NA	09/13/2005
(654) Wilson Rd	1.00	30	R											NA	NA	09/13/2005
(655) Somerville Rd	0.65	40	R											NA	NA	09/13/2005
(655) Somerville Rd	1.70	80	R											NA	NA	09/13/2005
(655) Somerville Rd	0.60	210	R											NA	NA	09/13/2005
(656) Woolens Lane	0.80	200	R											NA	NA	07/17/2002
(657) General Winder Rd	1.10	90	R											NA	NA	09/14/2005
(657) General Winder Rd	1.00	80	R											NA	NA	09/14/2005
(657) Old Mill Rd	2.15	80	R											NA	NA	10/11/2005
(657) Old Mill Rd	0.30	310	R											NA	NA	10/11/2005
(657) Allens Lane	0.50	1000	R											NA	NA	07/11/2002
(658) Mt Pony Rd	0.71	550	G	96%	2%	1%	0%	2%	0%	C	0.098	F	0.648	560	G	2013
(658) Mt Pony Rd	1.91	440	G	96%	2%	1%	0%	2%	0%	F	0.104	F	0.559	450	G	2013
(658) Mt Pony Rd	2.00	320	R											NA	NA	09/13/2005
(659) Fox Groves Rd	0.11	110	R											NA	NA	09/07/2005
(660) Highland Rd	0.95	140	R											NA	NA	08/31/2005
(661) Blackjack Rd	1.40	110	R											NA	NA	09/13/2005
(661) Blackjack Rd	0.90	170	R											NA	NA	08/31/2005
(661) Blackjack Rd	1.91	170	R											NA	NA	09/02/2005
(662) Kibler Rd	2.20	40	R											NA	NA	09/02/2005
(663) Batna Rd	2.64	480	G	87%	2%	1%	2%	8%	0%	C	0.093	F	0.5	490	G	2013

Virginia Department of Transportation  
Traffic Engineering Division  
2013  
Annual Average Daily Traffic Volume Estimates By Section of Route  
Culpeper Maintenance Area

Route	Length	AADT	QA	4Tire	Bus	-----Truck-----				QC	K Factor	QK	Dir Factor	AAWDT	QW	Year	
						2Axle	3+Axle	1Trail	2Trail								
<b>Culpeper County</b>																	
663	Batna Rd	0.32	780	G	94%	1%	2%	1%	2%	0%	C	0.084	F	0.745	790	G	2013
						From: 23-661 Blackjack Rd											
663	Stevensburg Rd	0.11	1400	G	96%	1%	2%	1%	0%	0%	C	0.097	F	0.617	1500	G	2013
						From: SR 3 Germanna Hwy											
663	Stevensburg Rd	1.60	1600	G	95%	1%	2%	0%	1%	0%	F	0.107	F	0.642	1600	G	2013
						From: 23-600 York Rd											
663	Stevensburg Rd	1.27	450	G	95%	1%	2%	0%	1%	0%	C	0.111	F	0.566	460	G	2013
						From: 23-666 Greens Corner Rd											
663	Stevensburg Rd	0.88	460	G	95%	1%	2%	0%	1%	0%	F	0.116	F	0.672	470	G	2013
						From: 23-668 Swamp Poodle Lane											
663	Stevensburg Rd	0.35	600	G	95%	1%	2%	0%	1%	0%	F	0.109	F	0.662	610	G	2013
						From: 23-684 Bel Pre Rd											
663	Stevensburg Rd	0.11	40	G	95%	1%	2%	0%	1%	0%	F	0.18	F	0.611	40	G	2013
						From: 23-700 Mt Dumpling Rd											
663	Alanthus Rd	0.14	3500	G	95%	1%	1%	0%	2%	0%	C	0.102	F	0.62	3600	G	2013
						From: Dead End; NS RR; Gap 23-762 Brandy Rd; Gap											
663	Alanthus Rd	0.08	2200	G	97%	0%	2%	0%	0%	0%	F	0.107	F	0.656	2300	G	2013
						From: US 15, US 29 James Madison Hwy											
663	Alanthus Rd	1.18	1200	G	97%	0%	2%	0%	0%	0%	C	0.116	F	0.667	1200	G	2013
						From: 23-685 Fleetwood Heights Rd; Auburn Rd											
663	Alanthus Rd	2.26	1000	G	97%	0%	2%	0%	0%	0%	F	0.114	F	0.671	1000	G	2013
						From: 23-679 Farley Rd											
						From: 23-625 Mt Zion Church Rd											
664	Shiloh Church Rd	0.85	190	R							NA			NA		10/21/2005	
						From: Dead End											
						From: 23-640 Ryland Chapel Rd											
665	Inlet Rd	0.27	60	R							NA			NA		09/20/2005	
						From: Dead End											
665	Inlet Rd	0.02	990	R							NA			NA		09/20/2005	
						From: 23-684 Bel Pre Rd											
665	Inlet Rd	1.22	680	R							NA			NA		07/17/2002	
						From: Bus US 15, Bus US 29 Madison Hwy US 15 Bus; US 29 Bus Madison Hwy											
665	Inlet Rd	0.50	500	R							NA			NA		07/17/2002	
						From: 23-666 Bradford Rd											
						From: 23-685 Auburn Rd											
666	Bradford Rd	2.56	350	R							NA			NA		07/17/2002	
						From: 23-665 Inlet Rd											
666	Braggs Corner Rd	1.02	6400	G	94%	0%	2%	1%	3%	0%	C	0.090	F	0.538	6600	G	2013
						From: Bus US 15, Bus US 29 Madison Hwy											
666	Greens Corner Rd	0.65	4300	G	95%	3%	1%	0%	1%	0%	C	NA		4300	G	2013	
						From: US 15, US 29 James Madison Hwy											
666	Greens Corner Rd	2.60	1100	R							NA			NA		07/29/2009	
						From: 23-703 Jonas Rd											
						From: 23-663 Stevensburg Rd											
667	Nalles Mill Rd	1.75	1900	R							NA			NA		07/29/2009	
						From: ECL Culpeper											
						From: 23-666 Braggs Corner Rd											
668	Swamp Poodle Lane	0.30	40	R							NA			NA		09/20/2005	
						From: 23-663 Stevensburg Rd											
						From: Dead End											

Virginia Department of Transportation  
Traffic Engineering Division  
2013  
Annual Average Daily Traffic Volume Estimates By Section of Route  
Culpeper Maintenance Area

Route	Length	AADT	QA	4Tire	Bus	-----Truck-----				QC	K Factor	QK	Dir Factor	AAWDT	QW	Year
						2Axle	3+Axle	1Trail	2Trail							
<b>Culpeper County</b>																
(669) Carrico Mills Rd	0.70	2500	G	96%	0%	1%	1%	1%	0%	C	0.108	F	0.804	2500	G	2013
(669) Carrico Mills Rd	0.90	2400	G	97%	0%	1%	1%	1%	0%	F	0.110	F	0.822	2400	G	2013
(669) Carrico Mills Rd	2.10	2500	G	97%	0%	1%	1%	1%	0%	F	0.107	F	0.780	2500	G	2013
(669) Carrico Mills Rd	2.05	2600	G	97%	0%	1%	1%	1%	0%	C	0.109	F	0.76	2600	G	2013
(669) Carrico Mills Rd	0.15	2800	G	97%	0%	1%	1%	1%	0%	F	0.110	F	0.76	2900	G	2013
(669) Carrico Mills Rd	0.08	3600	G	97%	0%	1%	1%	1%	0%	F	0.103	F	0.745	3700	G	2013
(670) Corder Rd	1.00	60	R								NA		NA			09/20/2005
(671) Childress Rd	1.00	70	R								NA		NA			09/20/2005
(672) Stones Mill Rd	2.10	100	R								NA		NA			09/20/2005
(672) Stones Mill Rd	0.80	140	R								NA		NA			09/20/2005
(672) Stones Mill Rd	0.60	160	R								NA		NA			09/20/2005
(672) Stones Mill Rd	0.50	150	R								NA		NA			09/20/2005
(672) Stones Mill Rd	0.50	130	R								NA		NA			09/20/2005
(673) Newbys Shop Rd	1.80	100	R								NA		NA			09/20/2005
(673) Newbys Shop Rd	0.40	200	R								NA		NA			09/20/2005
(673) Newbys Shop Rd	1.00	220	R								NA		NA			09/20/2005
(673) Newbys Shop Rd	2.37	500	R								NA		NA			07/23/2002
(674) Kellys Ford Rd	1.71	990	R								NA		NA			07/29/2009
(674) Kellys Ford Rd	1.40	1100	R								NA		NA			09/29/2009
(674) Kellys Ford Rd	1.90	1100	R								NA		NA			05/19/2009
(675) Thoms Rd	1.60	60	R								NA		NA			09/20/2005
(675) Thoms Rd	0.70	70	R								NA		NA			09/20/2005
(675) Haughts Lane	0.90	30	R								NA		NA			09/20/2005

Virginia Department of Transportation  
Traffic Engineering Division  
2013  
Annual Average Daily Traffic Volume Estimates By Section of Route  
Culpeper Maintenance Area

Route	Length	AADT	QA	4Tire	Bus	-----Truck-----				QC	K Factor	QK	Dir Factor	AAWDT	QW	Year
						2Axle	3+Axle	1Trail	2Trail							
<b>Culpeper County</b>																
(676) Berry Hill Rd	1.60	60	R									NA		NA		08/02/2005
			From: 23-675 Thoms Rd													
(676) Berry Hill Rd	0.20	190	R									NA		NA		08/02/2005
			To: 1.60 MN 23-675 Thoms Rd													
(676) Berry Hill Rd	0.10	270	R									NA		NA		07/23/2002
			From: 23-678 Elkwood Crossing FR-718; 23-678													
(676) Beverly Ford Rd	1.03	320	R									NA		NA		08/04/2005
			To: US 15; US 29 James Madison Hwy													
			From: US 15, US 29 James Madison Hwy													
(676) St James Church Rd	1.20	50	R									NA		NA		08/02/2005
			To: 23-677; St James Church Rd													
			From: 23-677 Beverly Ford Rd													
			To: Dead End													
(677) Beverly Ford Rd	0.60	180	R									NA		NA		07/23/2002
			From: 23-676 St James Church Rd; Beverly Ford Rd													
(677) Beverly Ford Rd	1.40	20	R									NA		NA		07/23/2002
			To: 0.60 MN 23-676													
			To: Dead End													
(678) Elkwood Crossing	0.30	210	R									NA		NA		07/23/2002
			From: 23-676 Berry Hill Rd; FR-718													
			To: 23-674 Kellys Ford Rd													
(679) Farley Rd	1.35	110	R									NA		NA		08/02/2005
			From: 23-663 Alanthus Rd													
			To: Dead End													
(680) Mitchell Ford Rd	0.95	30	R									NA		NA		08/31/2005
			From: Dead End													
			To: 23-647 Batna Rd													
(681) Jacobs Ford Rd	0.60	20	R									NA		NA		05/19/2009
			From: Dead End													
(681) Jacobs Ford Rd	0.85	490	R									NA		NA		05/19/2009
			To: 23-751 Dragoon Rd													
			To: SR 3													
(682) Fields Mill Rd	0.30	190	R									NA		NA		07/29/2009
			From: 23-610 Eleys Ford Rd													
(682) Fields Mill Rd	2.50	140	R									NA		NA		05/19/2009
			To: 23-731 White Rock Dr													
			To: 23-620 Edwards Shop Rd													
(683) River Mill Rd	1.50	70	R									NA		NA		06/15/2005
			From: 23-619 Richards Ferry Rd													
			To: Dead End													
(684) Bel Pre Rd	0.70	500	R									NA		NA		07/17/2002
			From: 23-665 Inlet Rd													
(684) Bel Pre Rd	2.20	270	R									NA		NA		07/17/2002
			To: 23-706 Glen Ella Rd													
			To: 23-663 Stevensburg Rd													
(685) Chestnut Fork Rd	0.76	1200	G	98%	1%	1%	0%	0%	0%	F	0.097	F	0.688	1200	G	2013
			From: 23-729 Eggbornsville Rd													
(685) Chestnut Fork Rd	0.49	2200	G	98%	1%	1%	0%	0%	0%	F	0.091	F	0.638	2200	G	2013
			To: 23-632 Dutch Hollow Rd													
(685) Chestnut Fork Rd	0.90	2100	G	98%	1%	1%	0%	0%	0%	C	0.104	F	0.524	2100	G	2013
			From: SR 229 Rixeyville Rd													
(685) Chestnut Fork Rd	0.22	1900	G	98%	1%	1%	0%	0%	0%	F	0.102	F	0.534	1900	G	2013
			To: 23-761 W. Ridgelea Ave													
			To: 23-761 E. Ridgelea Ave													

Virginia Department of Transportation  
Traffic Engineering Division  
2013  
Annual Average Daily Traffic Volume Estimates By Section of Route  
Culpeper Maintenance Area

Route	Length	AADT	QA	4Tire	Bus	-----Truck-----				QC	K Factor	QK	Dir Factor	AAWDT	QW	Year
						2Axle	3+Axle	1Trail	2Trail							
<b>Culpeper County</b>																
(685) Auburn Rd	1.57	1200	G	98%	1%	1%	0%	0%	0%	F	0.100	F	0.671	1200	G	2013
(685) Auburn Rd	2.79	860	R								NA			NA		07/08/2002
(685) Fleetwood Heights Rd	2.25	320	R								NA			NA		07/23/2002
(686) Lovers Lane	0.57	2500	R								NA			NA		05/14/2009
(686) Lovers Lane	0.78	2100	R								NA			NA		05/14/2009
(686) Lovers Lane	0.40	1900	R								NA			NA		05/14/2009
(687) Church Rd	0.17	140	R								NA			NA		05/19/2009
(688) Countryside Lane	0.93	140	R								NA			NA		05/19/2009
(689) Cedar Run Rd	0.10	10	R								NA			NA		09/13/2005
(689) Cedar Run Rd	0.50	30	R								NA			NA		09/13/2005
(690) Louise Lane	0.09	30	R								NA			NA		09/14/2005
(691) Carver School Lane	0.30	130	R								NA			NA		07/11/2002
(692) Old Orange Rd	0.80	100	R								NA			NA		05/14/2009
(692) Old Orange Rd	0.80	260	R								NA			NA		07/29/2009
(692) Old Orange Rd	0.39	500	G	99%	0%	0%	0%	0%	0%	F	0.121	F	0.673	510	G	2013
(692) Old Orange Rd	0.16	650	G	99%	0%	0%	0%	0%	0%	F	0.100	F	0.549	670	G	2013
(692) Old Orange Rd	1.25	2200	G	99%	0%	0%	0%	0%	0%	C	0.101	F	0.635	2300	G	2013
(693) Scottsville Rd	1.89	60	R								NA			NA		10/19/2005
(693) Scottsville Rd	0.76	370	R								NA			NA		10/19/2005
(694) Ira Hoffman Hwy	1.58	6500	G	98%	1%	1%	1%	0%	0%	C	NA			6500	G	2013
(695) Boston Dr	0.58	60	R								NA			NA		05/21/2002

Virginia Department of Transportation  
Traffic Engineering Division  
2013  
Annual Average Daily Traffic Volume Estimates By Section of Route  
Culpeper Maintenance Area

Route	Length	AADT	QA	4Tire	Bus	-----Truck-----				QC	K Factor	QK	Dir Factor	AAWDT	QW	Year
						2Axle	3+Axle	1Trail	2Trail							
<b>Culpeper County</b>																
(696) Carter Lane	0.82	60	R								NA			NA		05/21/2009
(697) Woodland Court	0.06	30	R								NA			NA		09/08/2005
(698) Sycamore Lane	0.18	80	R								NA			NA		10/11/2005
(699) E Chandler St	0.30	2500	R								NA			NA		09/20/2005
(700) Mt Dumping Rd	0.16	620	G	95%	1%	3%	0%	1%	0%	C	0.092	F	0.629	640	G	2013
(701) Walkers Lane	1.00	140	R								NA			NA		06/15/2005
(702) Oak Dr	0.35	230	R								NA			NA		09/07/2005
(702) Oak Dr	0.09	60	R								NA			NA		09/07/2005
(703) Jonas Rd	1.35	150	R								NA			NA		07/29/2009
(704) House Hollow Rd	0.70	20	R								NA			NA		08/23/2005
(705) Fairfield Lane	0.07	40	R								NA			NA		08/31/2005
(706) Glen Ella Rd	2.50	60	R								NA			NA		09/20/2005
(707) Slate Mills Rd	1.14	440	G	96%	2%	1%	1%	0%	0%	F	0.094	F	0.547	450	G	2013
(707) Slate Mills Rd	0.66	540	G	96%	2%	1%	1%	0%	0%	F	0.090	F	0.529	550	G	2013
(707) Slate Mills Rd	0.39	650	G	96%	2%	1%	1%	0%	0%	F	0.088	F	0.597	660	G	2013
(707) Slate Mills Rd	0.30	630	G	96%	2%	1%	1%	0%	0%	C	0.089	F	0.621	650	G	2013
(708) Hazel River Church Rd	0.44	120	R								NA			NA		10/18/2005
(710) Clover Hill Rd	3.20	30	R								NA			NA		10/19/2005
(711) Bleak Hill Rd	2.00	210	R								NA			NA		07/29/2009
(712) Scott St	0.13	100	R								NA			NA		05/28/2002



Virginia Department of Transportation  
Traffic Engineering Division  
2013  
Annual Average Daily Traffic Volume Estimates By Section of Route  
Culpeper Maintenance Area

Route	Length	AADT	QA	4Tire	Bus	-----Truck----- 2Axle 3+Axle 1Trail 2Trail	QC	K Factor	QK	Dir Factor	AAWDT	QW	Year
<b>Culpeper County</b>													
713	Dulaney Rd	1.70	60	R		From: 23-714 Dunkard Church Rd To: 23-729 Eggbornsville Rd		NA			NA		10/04/2005
714	Dunkard Church Rd	0.30	140	R		From: 23-646 Old Stillhouse Rd To: 23-713 Dulaney Rd		NA			NA		10/04/2005
714	Dunkard Church Rd	1.70	560	R		From: 23-713 Dulaney Rd To: 23-729 Eggbornsville Rd		NA			NA		05/30/2002
715	Duncan Trail	2.95	220	R		From: 23-608 Oakland Rd To: 23-644 Reva Rd		NA			NA		05/21/2002
716	Whippoorwill Lane	0.08	230	R		From: 23-634 Griffinsburg Rd To: 23-1045 Stoney Run Dr		NA			NA		05/28/2002
716	Whippoorwill Lane	0.02	160	R		From: 23-1045 Stoney Run Dr To: 0.02 ME 23-1045 Stoney Run Drive		NA			NA		05/28/2002
716	Whippoorwill Lane	0.60	310	R		From: 0.02 ME 23-1045 Stoney Run Drive To: 0.02 ME 23-1045 Stoney Run Dr		NA			NA		08/23/2005
716	Whippoorwill Lane	1.00	290	R		From: 23-636 Glebe Way To: 23-633 Norman Rd		NA			NA		09/07/2005
717	Piedmont Springs Rd	0.49	210	R		From: US 29 James Monroe Hwy To: 23-643 North Merrimac Rd		NA			NA		05/28/2002
718	Mountain Run Lake Rd	1.50	2200	R		From: US 29 James Monroe Hwy To: 23-641 Mountain Run Lake Rd; Lakemont Dr		NA			NA		05/28/2002
719	Mountain Run Lake Rd	1.50	1500	R		From: 23-633 Norman Rd To: 23-641 Gibson Mill Rd; Mountain Run Lake Rd		NA			NA		05/28/2002
720	Cedar Run Church Rd	1.36	120	R		From: 23-601 Kettle Club Rd To: 1.36 ME 23-601 Kettle Club Rd		NA			NA		07/29/2009
720	Cedar Run Church Rd	0.59	210	R		From: 1.36 ME 23-601 Kettle Club Rd To: 23-686 Lovers Lane		NA			NA		05/14/2009
721	White Oak Rd	1.10	100	R		From: US 15 N, James Madison Hwy To: US 15 S, James Madison Hwy		NA			NA		08/02/2005
721	White Oak Rd	2.90	40	R		From: US 15 S, James Madison Hwy To: 23-614 Locust Dale Rd		NA			NA		07/11/2002
722	Slaughters Mill Rd	1.10	140	R		From: 23-652 Mitchell Rd To: Dead End		NA			NA		09/16/2005
723	Stringfellow Rd	1.60	10	R		From: 23-647 Algonquin Trail To: 23-661 Blackjack Rd		NA			NA		1999
724	Youngs Lane	1.60	110	R		From: 23-610 Maddens Tavern Rd To: 23-672 Stones Mill Rd		NA			NA		09/20/2005
725	Little Oak Dr	0.13	140	R		From: US 29 James Monroe Hwy To: 23-702 Oak Dr		NA			NA		09/07/2005
726	Little Fork Church Rd	0.20	350	R		From: SR 229 Rixeyville Rd To: 23-624 Oak Shade Rd		NA			NA		07/08/2002

Virginia Department of Transportation  
Traffic Engineering Division  
2013  
Annual Average Daily Traffic Volume Estimates By Section of Route  
Culpeper Maintenance Area

Route	Length	AADT	QA	4Tire	Bus	-----Truck-----				QC	K Factor	QK	Dir Factor	AAWDT	QW	Year
						2Axle	3+Axle	1Trail	2Trail							
<b>Culpeper County</b>																
(727) Thomasson Lane	0.26	270	R								NA		NA			09/30/2005
(728) Heather Lane	0.07	130	R								NA		NA			09/30/2005
(729) Eggbornsville Rd	1.18	4300	G	97%	1%	1%	1%	1%	0%	C	0.093	F	0.786	4400	G	2013
(729) Eggbornsville Rd	0.32	4200	G	97%	1%	1%	1%	1%	0%	F	0.093	F	0.793	4300	G	2013
(729) Eggbornsville Rd	0.44	4800	G	97%	1%	1%	1%	1%	0%	F	0.098	F	0.642	4900	G	2013
(729) Eggbornsville Rd	0.45	4300	G	97%	1%	1%	1%	1%	0%	F	0.098	F	0.638	4400	G	2013
(729) Eggbornsville Rd	3.70	2300	G	97%	1%	1%	1%	1%	0%	F	0.094	F	0.664	2300	G	2013
(729) Eggbornsville Rd	0.16	2400	G	97%	1%	1%	1%	1%	0%	F	0.094	F	0.611	2400	G	2013
(729) Eggbornsville Rd	1.08	1800	G	97%	1%	1%	1%	1%	0%	F	0.091	F	0.712	1800	G	2013
(729) Eggbornsville Rd	3.18	1400	G	97%	1%	1%	1%	1%	0%	F	0.098	F	0.529	1400	G	2013
(730) Indian Run Rd	2.00	90	R								NA		NA			07/29/2009
(731) White Rock Dr	1.10	30	R								NA		NA			07/29/2009
(732) Halls Rd	0.96	210	R								NA		NA			05/19/2009
(732) Halls Rd	0.29	340	R								NA		NA			05/19/2009
(733) Curtis Mill Lane	1.25	190	R								NA		NA			06/15/2005
(734) Borst Lane	0.65	130	R								NA		NA			08/02/2005
(735) Jennings Rd	0.60	30	R								NA		NA			06/13/2005
(736) Willis Ford Rd	1.16	80	R								NA		NA			09/13/2005
(737) Gray St	0.20	200	R								NA		NA			10/18/2005
(738) Old Turnpike Rd	0.37	170	R								NA		NA			05/30/2002
(738) Old Turnpike Rd	0.43	320	R								NA		NA			05/30/2002

Virginia Department of Transportation  
Traffic Engineering Division  
2013  
Annual Average Daily Traffic Volume Estimates By Section of Route  
Culpeper Maintenance Area

Route	Length	AADT	QA	4Tire	Bus	-----Truck-----				QC	K Factor	QK	Dir Factor	AAWDT	QW	Year	
						2Axle	3+Axle	1Trail	2Trail								
<b>Culpeper County</b>																	
(739) Clay Hill Rd	0.40	50	R			From: SR 3 Germanna Hwy					NA			NA		08/31/2005	
						To: Dead End											
(740) Birmingham Rd	0.47	320	R			From: US 29 James Monroe Hwy					NA			NA		09/07/2005	
						To: Dead End											
(741) Essex St	0.17	130	R			From: US 522 Sperryville Pike					NA			NA		05/30/2002	
						To: Dead End											
(742) Scantlin Mountain Rd	0.50	110	R			From: 23-638 Cherry Hill Rd					NA			NA		11/30/2005	
						To: Dead End											
(743) Beach Rd	0.60	20	R			From: Dead End					NA			NA		06/15/2005	
						To: 23-619 Richards Ferry Rd											
(744) Woodward Lane	0.58	200	R			From: Dead End					NA			NA		09/30/2005	
						To: 23-627 Homeland Rd											
(745) Lanes Farm Lane	0.54	220	R			From: Dead End					NA			NA		05/19/2009	
						To: US 522 Sperryville Pike											
(746) Settletown Place	0.75	290	R			From: Dead End					NA			NA		05/19/2009	
						To: 23-714 Dunkard Church Rd											
(747) Dogwood Lane	0.24	110	R			From: 23-1014 Dennis St					NA			NA		09/09/2005	
						To: 23-1013 Douglas St											
(747) Dogwood Lane	0.12	240	R			From: 23-616 Woodland Church Rd					NA			NA		09/09/2005	
						To: Dead End											
(748) Bruces Lane	0.30	260	R			From: Dead End					NA			NA		09/09/2005	
						To: US 522 Sperryville Pike											
(749) Grindstone Rd	0.70	190	R			From: Rappahannock County Line					NA			NA		08/23/2005	
						To: 23-707 Slate Mills Rd											
(750) Ellis Rd	0.40	90	R			From: SR 3 Germanna Hwy					NA			NA		09/01/2005	
						To: Dead End											
(751) Dragoon Rd	0.60	390	R			From: Dead End					NA			NA		05/19/2009	
						To: 23-681 Jacobs Ford Rd											
(752) Camp Rd	0.50	400	R			From: Dead End					NA			NA		07/11/2002	
						To: 23-645 Kirtley Trail											
(753) Dawn Ave	0.30	140	R			From: 23-738 Old Turnpike Rd					NA			NA		11/30/2005	
						To: Dead End											
(755) Elkwood Dr	0.17	30	R			From: Dead End					NA			NA		07/23/2002	
						To: 23-674 Kellys Ford Rd											
(755) Elkwood Dr	0.15	10	R			From: Dead End					NA			NA		07/23/2002	
						To: Dead End											
(756) Heritage Dr	0.26	100	R			From: 23-643 North Merrimac Rd					NA			NA		09/08/2005	
						To: Dead End											

Virginia Department of Transportation  
Traffic Engineering Division  
2013  
Annual Average Daily Traffic Volume Estimates By Section of Route  
Culpeper Maintenance Area

Route	Length	AADT	QA	4Tire	Bus	-----Truck-----				QC	K Factor	QK	Dir Factor	AAWDT	QW	Year
						2Axle	3+Axle	1Trail	2Trail							
<b>Culpeper County</b>																
(757) Fox Neck Rd	0.33	10	R									NA		NA		08/31/2005
(758) Yowell Dr	0.22	80	R									NA		NA		10/18/2005
(759) Smith Court	0.08	45	R									NA		NA		05/28/2002
(760) Fox Hill Rd	0.32	160	R									NA		NA		08/23/2005
(761) Ridgelea Ave	0.21	200	R									NA		NA		10/14/2005
(761) Ridgelea Ave	0.54	160	R									NA		NA		10/14/2005
(762) Brandy Rd	0.35	2600	G	90%	1%	3%	4%	2%	0%	C	0.088	F	0.527	2600	G	2013
(762) Brandy Rd	0.14	2400	G	90%	1%	3%	4%	2%	0%	F	0.088	F	0.530	2500	G	2013
(762) Brandy Rd	1.87	2000	G	92%	1%	3%	1%	3%	0%	C	0.087	F	0.508	2100	G	2013
(762) Brandy Rd	0.09	3600	G	92%	1%	3%	1%	3%	0%	F	0.091	F	0.714	3700	G	2013
(762) Brandy Rd	0.14	70	R									NA		NA		07/08/2002
(763) St Jameson Rd	0.70	300	R									NA		NA		09/09/2005
(764) Mountain Run Lane	0.28	90	R									NA		NA		09/08/2005
(764) Mountain Run Lane	0.17	240	R									NA		NA		09/08/2005
(765) Carleton Dr	0.19	80	R									NA		NA		1999
(766) General A P Hill Ave	0.15	10	R									NA		NA		1999
(767) General Lee Ave	0.28	330	R									NA		NA		09/09/2005
(767) General Lee Ave	0.11	110	R									NA		NA		09/09/2005
(768)	0.19	130	R									NA		NA		09/09/2005
(769) Shady Lane	0.18	100	R									NA		NA		09/08/2005

Virginia Department of Transportation  
Traffic Engineering Division  
2013  
Annual Average Daily Traffic Volume Estimates By Section of Route  
Culpeper Maintenance Area

Route	Length	AADT	QA	4Tire	Bus	-----Truck-----				QC	K Factor	QK	Dir Factor	AAWDT	QW	Year
						2Axle	3+Axle	1Trail	2Trail							
<b>Culpeper County</b>																
(770) Laurel Valley Place	0.21	1400	R								NA		NA			10/18/2005
(771) Catalpa Dr	0.26	350	R								NA		NA			10/14/2005
(772) Dulin Dr	0.65	220	R								NA		NA			08/03/2005
(773) Autumn Rd	0.10	46	R								NA		NA			09/14/2005
(774) Carpenters Branch Rd	0.61	120	R								NA		NA			07/08/2002
(775) Ferguson Lane	0.45	160	R								NA		NA			07/29/2009
(776) Industrial Rd	0.16	1000	R								NA		NA			09/13/2005
(777) Beverly Ct	0.08	140	R								NA		NA			10/14/2005
(778) Roys Lane	0.20	140	R								NA		NA			10/04/2005
(779) Kelly Ridge Rd	0.20	10	R								NA		NA			07/23/2002
(780) Review Rd	0.14	80	R								NA		NA			07/08/2002
(781) Beaver Dam Rd	0.16	120	R								NA		NA			10/19/2005
(781) Beaver Dam Rd	0.12	210	R								NA		NA			10/19/2005
(782) Hidden Lane	0.19	80	R								NA		NA			10/19/2005
(782) Hillcrest Lane	0.20	100	R								NA		NA			10/19/2005
(785)	0.39	NA									NA		NA			
(786) Airpark Dr	0.47	2300	R								NA		NA			08/02/2005
(787) Tonys Court	0.23	110	R								NA		NA			08/05/2005
(789)	0.22	70	R								NA		NA			07/23/2002

Virginia Department of Transportation  
 Traffic Engineering Division  
 2013  
 Annual Average Daily Traffic Volume Estimates By Section of Route  
 Culpeper Maintenance Area

Route	Length	AADT	QA	4Tire	Bus	-----Truck-----				QC	K Factor	QK	Dir Factor	AAWDT	QW	Year
						2Axle	3+Axle	1Trail	2Trail							
<b>Culpeper County</b>																
(790)	0.35	NA					From: 23-799					NA		NA		
							To: Dead End									
(794)	0.03	NA					From: 23-658 Mt Pony Rd					NA		NA		
							To: Dead End									
(795)	0.24	80	R				From: 23-685 Fleetwood Heights Rd					NA		NA	08/02/2005	
							To: 23- 676 Beverly Ford Rd									
(799)	1.35	NA					From: ECL Culpeper					NA		NA		
							To: 23-667 Nalles Mill Rd									
(802) Springs Rd	1.00	940	G	97%	1%	1%	0%	0%	0%	C	0.091	F	0.556	960	G	2013
							From: 23-693 Scottsville Rd									
(802) Springs Rd	0.40	1100	G	97%	1%	1%	0%	0%	0%	F	0.086	F	0.6	1100	G	2013
							To: 23-621 S. Jeffersonton Rd									
(802) Springs Rd	0.17	1600	G	97%	1%	1%	0%	0%	0%	F	0.09	F	0.633	1600	G	2013
							From: 23-621 N. Jeffersonton Rd									
(802) Springs Rd	2.65	1400	R									NA		NA	07/08/2002	
							To: Fauquier County Line									
(810) Horseshoe Court	0.52	180	R				From: 23-633 S. Alum Springs Rd					NA		NA	06/24/2002	
							To: 23-633 N. Alum Springs Rd									
(820) Willow Creek Lane	0.29	130	R				From: 23-665 Inlet Rd					NA		NA	10/14/2005	
							To: Cul-de-Sac									
(850) Alphin Lane	0.30	420	R				From: 23-633 Norman Rd					NA		NA	09/07/2005	
							To: 23-851 Tinsley Place									
(850) Alphin Lane	0.36	180	R				From: 23-851 Tinsley Place					NA		NA	09/07/2005	
							To: 23-852 Kathleene Ct									
(850) Alphin Lane	0.16	50	R				From: 23-852 Kathleene Ct					NA		NA	05/28/2002	
							To: 23-853 Lake Rillhurst Rd									
(851) Tinsley Place	0.59	360	R				From: 23-850 Alphin Lane					NA		NA	09/07/2005	
							To: 23-853 Lake Rillhurst Rd									
(851) Tinsley Place	0.05	40	R				From: 23-853 Lake Rillhurst Rd					NA		NA	09/07/2005	
							To: Cul-de-Sac									
(852) Kathleene Ct	0.08	60	R				From: 23-850 Alphin Lane					NA		NA	09/07/2005	
							To: Cul-de-Sac									
(853) Lake Rillhurst Rd	0.35	40	R				From: 23-850 Alphin Lane					NA		NA	09/07/2005	
							To: 23-851 Tinsley Place									
(854)	0.39	NA					From: Dead End					NA		NA		
							To: 23-1035 Rillhurst Dr									
(855)	0.08	NA					From: Dead End					NA		NA		
							To: 23-1035 Rillhurst Dr									
(856)	0.13	NA					From: 23-1035 Rillhurst Dr					NA		NA		
							To: Dead End									

Virginia Department of Transportation  
Traffic Engineering Division  
2013  
Annual Average Daily Traffic Volume Estimates By Section of Route  
Culpeper Maintenance Area

Route	Length	AADT	QA	4Tire	Bus	-----Truck-----				QC	K Factor	QK	Dir Factor	AAWDT	QW	Year
						2Axle	3+Axle	1Trail	2Trail							
<b>Culpeper County</b>																
(900)	0.03	270	R								NA		NA			07/15/2002
(930) Freindship Way	0.28	1600	R								NA		NA			07/11/2002
(1000) Ryan Court	0.20	90	R								NA		NA			09/07/2005
(1001) Randle Lane	0.22	430	R								NA		NA			08/17/2005
(1001) Randle Lane	0.07	330	R								NA		NA			08/17/2005
(1001) Randle Lane	0.10	170	R								NA		NA			08/17/2005
(1001) Randle Lane	0.06	100	R								NA		NA			08/12/2005
(1002) Lake Court	0.15	120	R								NA		NA			08/17/2005
(1003) Bonnie Court	0.13	60	R								NA		NA			08/17/2005
(1004) Woodlawn Place	0.25	70	R								NA		NA			08/17/2005
(1004) Woodlawn Place	0.10	190	R								NA		NA			08/17/2005
(1005) Bonnie Court	0.05	30	R								NA		NA			08/17/2005
(1006) Ridge Court	0.14	170	R								NA		NA			08/17/2005
(1007) Equestrian Lane	0.28	80	R								NA		NA			10/14/2005
(1008) Glenmore Court	0.20	110	R								NA		NA			1999
(1009) Riverbend Lane	2.63	70	R								NA		NA			08/23/2005
(1010) General JEB Stuart Lane	0.20	190	R								NA		NA			09/09/2005
(1011) Bunker Ridge Dr	0.26	110	R								NA		NA			10/14/2005
(1012) Lindann Lane	0.11	50	R								NA		NA			06/24/2002
(1012) Lindann Lane	0.12	40	R								NA		NA			06/24/2002

Virginia Department of Transportation  
Traffic Engineering Division  
2013  
Annual Average Daily Traffic Volume Estimates By Section of Route  
Culpeper Maintenance Area

Route	Length	AADT	QA	4Tire	Bus	-----Truck-----				QC	K Factor	QK	Dir Factor	AAWDT	QW	Year
						2Axle	3+Axle	1Trail	2Trail							
<b>Culpeper County</b>																
(1013) Douglas St	0.13	30	R			From: Dead End					NA			NA		09/09/2005
(1013) Douglas St	0.16	190	R			From: 23-1014 Dennis St					NA			NA		09/09/2005
						To: 23-747 Dogwood Lane										
(1014) Dennis St	0.21	80	R			From: 23-1013 Douglas St					NA			NA		09/09/2005
						To: Dead End										
(1015) General Longstreet Ave	0.09	280	R			From: US 522 Sperryville Pike					NA			NA		09/09/2005
						To: Dead End										
(1016) Greenhouse Rd	0.13	45	R			From: 23-786 Airpark Dr					NA			NA		07/23/2002
						To: Dead End										
(1017) Bridle Court	0.13	50	R			From: 23-1009 Riverbend Lane					NA			NA		06/26/2002
						To: Cul-de-Sac										
(1018) Hunters Grove Lane	0.33	80	R			From: Cul-de-Sac					NA			NA		06/26/2002
						To: 23-1009 Riverbend Lane										
(1019) Glen Verdant Dr	0.34	90	R			From: SR 229 Rixeyville Rd					NA			NA		06/26/2002
						To: Dead End										
(1020) Over St	0.11	190	R			From: 23-1021 Crestview Place					NA			NA		09/07/2005
						To: 23-643 North Merrimac Rd										
(1021) Crestview Place	0.06	40	R			From: Dead End					NA			NA		09/07/2005
						To: 23-1020 Over St										
(1021) Crestview Place	0.06	50	R			From: 23-1020 Over St					NA			NA		09/07/2005
						To: Dead End										
(1022) Brenridge Dr	0.99	110	R			From: 23-663 Alanthus Rd					NA			NA		07/17/2002
						To: 23-663 Alanthus Rd										
(1023) Montanus Dr	0.13	NA				From: 23-1285 Burgandine Ave					NA			NA		
						To: End State Maintenance										
(1023) Montanus Dr	0.66	1400	R			From: Bus US 15, Bus US 29 Madison Highway					NA			NA		07/29/2009
						To: 23-666 Braggs Corner Rd										
(1024) Snaffle Lane	0.12	70	R			From: 23-1107					NA			NA		08/19/2005
						To: Dead End										
(1025) Henretty Dr	0.26	210	R			From: 23-718 Mountain Run Lake Rd					NA			NA		08/17/2005
						To: Dead End										
(1026) J Bren Court	0.12	NA				From: 23-1022 Brenridge Dr					NA			NA		
						To: Cul-de-Sac										
(1027) Trey Compton Court	0.09	NA				From: 23-1022 Brenridge Dr					NA			NA		
						To: Cul-de-Sac										
(1030) Fox Chase Lane	1.63	280	R			From: 23-633 W, Norman Rd					NA			NA		05/28/2002
						To: 23-633 E, Norman Rd										



Virginia Department of Transportation  
Traffic Engineering Division  
2013  
Annual Average Daily Traffic Volume Estimates By Section of Route  
Culpeper Maintenance Area

Route	Length	AADT	QA	4Tire	Bus	-----Truck-----				QC	K Factor	QK	Dir Factor	AAWDT	QW	Year
						2Axle	3+Axle	1Trail	2Trail							
<b>Culpeper County</b>																
(1031) Colvin St	0.04	20	R			From: 23-1030 W, Fox Chase Lane					NA			NA		05/28/2002
						To: 23-1030 E, Fox Chase Lane										
(1032) Fox Dr	0.11	20	R			From: 23-1030 Fox Chase Lane					NA			NA		05/28/2002
						To: Dead End										
(1033)	0.43	NA				From: 23-1009 Riverbend Lane					NA			NA		
						To: Dead End										
(1034)	0.20	60	R			From: 23-623 Myers Mill Rd					NA			NA		10/18/2005
						To: Cul-de-Sac										
(1035) Rillhurst Dr	1.13	140	R			From: 23-633 Norman Rd					NA			NA		09/07/2005
						To: 23-850 Alphin Lane										
(1036) Shadow Dr	0.47	520	R			From: 23-641 Gibson Mill Rd					NA			NA		09/09/2005
						To: 23-1163										
(1036) Shadow Dr	0.21	NA				From: 23-612 Wayland Rd					NA			NA		
						To: Dead End										
(1037) Broadview Lane	0.08	40	R			From: Cul-de-Sac					NA			NA		05/28/2002
						To: 23-1039 S, Westwind Lane										
(1037) Broadview Lane	0.32	140	R			From: 23-1039 N, Westwind Lane					NA			NA		10/14/2005
						To: 23-685 Auburn Rd										
(1037) Broadview Lane	0.12	340	R			From: 23-1039 Westwind Lane					NA			NA		10/14/2005
						To: 23-685 Auburn Rd										
(1038) Montavista Lane	0.14	130	R			From: 23-1037 S, Broadview Lane					NA			NA		10/14/2005
						To: 23-1038 Montavista Lane										
(1039) Westwind Lane	0.09	180	R			From: 23-1037 N, Broadview Lane					NA			NA		10/14/2005
						To: 23-634 Griffinsburg Rd										
(1040) Conner Dr	0.08	190	R			From: 23-1041 Comeron Court					NA			NA		09/07/2005
						To: Cul-de-Sac										
(1040) Conner Dr	0.28	70	R			From: Cul-de-Sac					NA			NA		09/07/2005
						To: 23-1040 Conner Dr										
(1041) Comeron Court	0.10	70	R			From: 23-632 Dutch Hollow Rd					NA			NA		10/14/2005
						To: 23-1043 Brinker Court										
(1042) Windmill Way	0.21	NA				From: 23-1052 Amsterdam Ct					NA			NA		
						To: 23-1053 Dutch Dr										
(1042) Windmill Way	0.28	NA				From: 23-1053 Dutch Dr					NA			NA		
						To: Dead End										

Virginia Department of Transportation  
 Traffic Engineering Division  
 2013  
 Annual Average Daily Traffic Volume Estimates By Section of Route  
 Culpeper Maintenance Area

Route	Length	AADT	QA	4Tire	Bus	-----Truck-----				QC	K Factor	QK	Dir Factor	AAWDT	QW	Year
						2Axle	3+Axle	1Trail	2Trail							
<b>Culpeper County</b>																
1043 Brinker Court	0.15	90	R								NA			NA		10/14/2005
1044 Holland Ct	0.20	NA									NA			NA		
1045 Stoney Run Dr	0.49	90	R								NA			NA		05/21/2002
1046 Brook Court	0.20	30	R								NA			NA		05/21/2002
1047 Tennis Court	0.17	45	R								NA			NA		05/21/2002
1048	0.20	NA									NA			NA		
1049	0.16	80	R								NA			NA		10/18/2005
1050 Longwood Dr	0.20	140	R								NA			NA		10/14/2005
1051	0.19	100	R								NA			NA		05/28/2002
1052 Amsterdam Ct	0.17	NA									NA			NA		
1053 Dutch Dr	0.57	NA									NA			NA		
1053 Dutch Dr	0.59	NA									NA			NA		
1054 Tullip Bulb Ct	0.07	NA									NA			NA		
1055 Nethers Ct	0.11	NA									NA			NA		
1058 Corbins Way Dr	0.10	110	R								NA			NA		09/16/2005
1058 Corbins Way Dr	0.10	80	R								NA			NA		09/16/2005
1059 Corbin Court	0.06	20	R								NA			NA		1999
1060 Clemair Dr	0.15	300	R								NA			NA		10/18/2005
1060 Clemair Dr	0.23	150	R								NA			NA		10/18/2005
1060 Clemair Dr	0.08	140	R								NA			NA		10/18/2005

Virginia Department of Transportation  
 Traffic Engineering Division  
 2013  
 Annual Average Daily Traffic Volume Estimates By Section of Route  
 Culpeper Maintenance Area

Route	Length	AADT	QA	4Tire	Bus	-----Truck-----				QC	K Factor	QK	Dir Factor	AAWDT	QW	Year
						2Axle	3+Axle	1Trail	2Trail							
<b>Culpeper County</b>																
(1061) Robin Rd	0.21	150	R								NA		NA			10/18/2005
(1062) Temple Lane	0.12	90	R								NA		NA			10/18/2005
(1063) Aiken Court	0.18	60	R								NA		NA			09/28/2005
(1064) St James Court	0.18	10	R								NA		NA			09/28/2005
(1065) Wildwood Forest Blvd	0.14	590	R								NA		NA			06/26/2002
(1066) Wildwood Circle	1.30	270	R								NA		NA			06/26/2002
(1067) Strickler Place	0.14	40	R								NA		NA			06/26/2002
(1068) Priest Lane	0.16	40	R								NA		NA			06/26/2002
(1069) Riverside Dr	0.09	60	R								NA		NA			08/03/2005
(1070) Freeman Dr	0.34	960	R								NA		NA			08/03/2005
(1070) Freeman Dr	0.45	770	R								NA		NA			08/03/2005
(1071) Ashley Court	0.13	49	R								NA		NA			08/03/2005
(1072) Kelly Court	0.12	60	R								NA		NA			08/03/2005
(1073) Lee High Dr	0.15	80	R								NA		NA			08/03/2005
(1075) Berkshire Dr	0.32	430	R								NA		NA			09/27/2005
(1075) Berkshire Dr	0.13	570	R								NA		NA			09/27/2005
(1075) Berkshire Dr	0.12	670	R								NA		NA			09/27/2005
(1075) Berkshire Dr	0.10	750	R								NA		NA			09/27/2005
(1076) Donnington Court	0.34	130	R								NA		NA			09/27/2005
(1077) Durham Place	0.18	150	R								NA		NA			09/27/2005

Virginia Department of Transportation  
Traffic Engineering Division  
2013  
Annual Average Daily Traffic Volume Estimates By Section of Route  
Culpeper Maintenance Area

Route	Length	AADT	QA	4Tire	Bus	-----Truck-----				QC	K Factor	QK	Dir Factor	AAWDT	QW	Year
						2Axle	3+Axle	1Trail	2Trail							
<b>Culpeper County</b>																
1078 Brighton Place	0.42	150	R			From: 23-1075 Berkshire Dr					NA			NA		09/27/2005
						To: Cul-de-Sac										
1079 Southampton Dr	1.04	590	R			From: Dead End					NA			NA		06/26/2002
						To: 23-1075 Berkshire Dr										
1080 Kent Court	0.07	50	R			From: Dead End					NA			NA		06/26/2002
						To: 23-1079 Southampton Dr										
1081 South Cambridge Way	0.15	110	R			From: Dead End					NA			NA		06/26/2002
						To: 23-1079; 23-1082										
1082 North Cambridge Way	0.07	40	R			From: 23-1079; 23-1081					NA			NA		06/26/2002
						To: Cul-de-Sac										
1083 Bournbrook Lane	0.46	300	R			From: 23-621 Colvin Rd					NA			NA		09/27/2005
						To: 23-1075 Berkshire Dr										
1083 Somerset Dr	0.11	560	R			From: 23-1084 Middleton Court					NA			NA		06/26/2002
						To: SR 229 Rixeyville Rd										
1083 Somerset Dr	1.12	460	R			From: 23-1083 Somerset Dr					NA			NA		09/27/2005
						To: Cul-de-Sac										
1084 Middleton Court	0.10	60	R			From: 23-1083 Somerset Dr					NA			NA		06/26/2002
						To: Cul-de-Sac										
1085 Pepperstock Lane	0.20	100	R			From: 23-1083 Somerset Dr					NA			NA		09/27/2005
						To: Dead End										
1086 Welton Pond Court	0.14	80	R			From: Cul-de-Sac					NA			NA		09/27/2005
						To: 23-1083 Somerset Dr										
1087 Shadow Springs Court	0.20	45	R			From: Cul-de-Sac					NA			NA		10/18/2005
						To: 23-621 Jeffersonton Rd										
1088 Kettlebrook Landing	0.05	60	R			From: Cul-de-Sac					NA			NA		09/27/2005
						To: 23-1083 Somerset Dr										
1089	0.27	NA				From: Dead End					NA			NA		
						To: 23-1083 Somerset Dr										
1090	0.06	70	R			From: Cul-de-Sac					NA			NA		09/27/2005
						To: 23-1091										
1090	0.15	190	R			From: 23-732 Halls Rd					NA			NA		08/03/2005
						To: Cul-de-Sac										
1091	0.06	40	R			From: Cul-de-Sac					NA			NA		07/29/2002
						To: 23-1090										
1092	0.05	NA				From: Dead End					NA			NA		
						To: 23-1089										
1093	0.08	NA				From: Dead End					NA			NA		
						To: 23-1083 Somerset Dr										

Virginia Department of Transportation  
 Traffic Engineering Division  
 2013  
 Annual Average Daily Traffic Volume Estimates By Section of Route  
 Culpeper Maintenance Area

Route	Length	AADT	QA	4Tire	Bus	-----Truck-----				QC	K Factor	QK	Dir Factor	AAWDT	QW	Year
						2Axle	3+Axle	1Trail	2Trail							
<b>Culpeper County</b>																
(1094)	0.09	NA												NA		
(1095)	0.18	NA												NA		
(1096)	Alexander Court	0.10	80	R										NA		10/14/2005
(1097)	Signal Hill Rd	0.22	80	R										NA		09/09/2005
(1097)	Signal Hill Rd	0.07	210	R										NA		09/09/2005
(1098)	Overlook Court	0.05	120	R										NA		09/09/2005
(1100)	Walker Rd	0.20	160	R										NA		08/19/2005
(1101)	Williams Dr	0.47	70	R										NA		08/19/2005
(1102)	Cedar Ave	0.10	170	R										NA		08/19/2005
(1103)	Fox Hill Lane	0.16	100	R										NA		08/19/2005
(1104)	Rolling Hills Dr	0.23	100	R										NA		08/19/2005
(1104)	Rolling Hills Dr	0.23	220	R										NA		08/19/2005
(1104)	Rolling Hills Dr	0.10	100	R										NA		08/19/2005
(1105)	White Pine Lane	0.12	170	R										NA		08/19/2005
(1106)		0.17	280	R										NA		05/28/2002
(1106)		0.26	40	R										NA		08/19/2005
(1107)		0.08	NA											NA		
(1107)		0.06	160	R										NA		05/28/2002
(1107)		0.49	40	R										NA		08/19/2005
(1108)	Martingale Court	0.07	20	R										NA		05/28/2002

Virginia Department of Transportation  
Traffic Engineering Division  
2013  
Annual Average Daily Traffic Volume Estimates By Section of Route  
Culpeper Maintenance Area

Route	Length	AADT	QA	4Tire	Bus	-----Truck-----				QC	K Factor	QK	Dir Factor	AAWDT	QW	Year
						2Axle	3+Axle	1Trail	2Trail							
<b>Culpeper County</b>																
1109	Cantebury Court	0.11	50	R								NA		NA		05/28/2002
1110	Lewis Dr	0.13	50	R								NA		NA		05/28/2002
1111	Woods Rd	0.13	160	R								NA		NA		08/19/2005
1112	East Court	0.06	120	R								NA		NA		08/19/2005
1112	East Court	0.08	60	R								NA		NA		08/19/2005
1113	Leander View	0.17	110	R								NA		NA		07/10/2002
1114	Proctor Court	0.07	50	R								NA		NA		07/10/2002
1115	Colonial Dr	0.30	130	R								NA		NA		09/13/2005
1116		0.10	NA									NA		NA		
1117		0.26	NA									NA		NA		
1118		0.18	NA									NA		NA		
1119		0.11	NA									NA		NA		
1120	Pelham View Rd	0.10	250	R								NA		NA		08/17/2005
1120	Pelham View Rd	0.19	130	R								NA		NA		08/17/2005
1121	Hawthorne Ave	0.10	200	R								NA		NA		08/17/2005
1121	Hawthorne Ave	0.24	110	R								NA		NA		08/17/2005
1122	Ivy Lane	0.16	80	R								NA		NA		08/17/2005
1122	Ivy Lane	0.06	140	R								NA		NA		08/12/2005
1122	Ivy Lane	0.04	60	R								NA		NA		08/12/2005
1123	Sweetwater Court	0.08	80	R								NA		NA		08/12/2005

Virginia Department of Transportation  
Traffic Engineering Division  
2013  
Annual Average Daily Traffic Volume Estimates By Section of Route  
Culpeper Maintenance Area

Route	Length	AADT	QA	4Tire	Bus	-----Truck-----				QC	K Factor	QK	Dir Factor	AAWDT	QW	Year
						2Axle	3+Axle	1Trail	2Trail							
<b>Culpeper County</b>																
(1125) Miller Dr	0.34	80	R								NA			NA		08/02/2005
(1125) Miller Dr	0.35	220	R								NA			NA		08/02/2005
(1126) Pauline Court	0.06	60	R								NA			NA		08/02/2005
(1126) Pauline Court	0.08	60	R								NA			NA		08/02/2005
(1128)	0.05	NA									NA			NA		
(1129)	0.08	NA									NA			NA		
(1129)	0.21	NA									NA			NA		
(1130) Buck Run Court	0.20	60	R								NA			NA		08/02/2005
(1131) Springfield Circle	0.41	110	R								NA			NA		10/18/2005
(1131) Springfield Circle	0.50	130	R								NA			NA		10/18/2005
(1132) Old Village Court	0.05	40	R								NA			NA		10/18/2005
(1133) Lindsay Court	0.13	60	R								NA			NA		10/18/2005
(1135) Justin Lane	0.06	160	R								NA			NA		1999
(1136) Countryside Circle	0.93	200	R								NA			NA		10/19/2005
(1137)	0.20	NA									NA			NA		
(1140) Celestine Acres	0.32	90	R								NA			NA		05/30/2002
(1141) Bay Court	0.08	40	R								NA			NA		05/30/2002
(1142) Hampton Lane	0.14	90	R								NA			NA		09/02/2005
(1143) Whitestone Court	0.24	110	R								NA			NA		07/11/2002
(1144)	0.17	NA									NA			NA		

Virginia Department of Transportation  
Traffic Engineering Division  
2013  
Annual Average Daily Traffic Volume Estimates By Section of Route  
Culpeper Maintenance Area

Route	Length	AADT	QA	4Tire	Bus	-----Truck-----				QC	K Factor	QK	Dir Factor	AAWDT	QW	Year
						2Axle	3+Axle	1Trail	2Trail							
<b>Culpeper County</b>																
(1145) Store Rd	0.10	190	R				From: 23-1146 Jann Court				NA			NA		09/08/2005
							To: 23-643 South Merrimac Rd									
(1146) Jann Court	0.19	80	R				From: Cul-de-Sac				NA			NA		09/08/2005
							To: 23-1145 Store Rd									
(1147) Sumpter Rd	0.33	70	R				From: Cul-de-Sac				NA			NA		09/02/2005
							To: US 29 James Monroe Hwy									
(1148) Monitor Rd	0.48	310	R				From: 23-1147 Sumpter Rd				NA			NA		09/02/2005
							To: US 29 James Monroe Hwy									
(1149) Federal Court	0.06	40	R				From: Cul-de-Sac				NA			NA		05/30/2002
							To: 23-1148 Monitor Rd									
(1150) Clair Manor Dr	0.38	550	R				From: 23-692 Old Orange Rd				NA			NA		08/19/2005
							To: 23-1156 Edgehill Place									
(1150) Clair Manor Dr	0.21	600	R				From: 23-1151				NA			NA		08/23/2005
							To: Dead End									
(1151)	0.05	80	R				From: Cul-de-Sac				NA			NA		08/23/2005
							To: 23-1150 Clair Manor Dr									
(1152) Clair Mist Court	0.11	60	R				From: Cul-de-Sac				NA			NA		08/19/2005
							To: 23-1150 Clair Manor Dr									
(1153) Clairmont Rd	0.08	620	R				From: 23-1154 Pimlico Circle				NA			NA		08/23/2005
							To: 23-1150 Clair Manor Dr									
(1154) Pimlico Circle	0.48	50	R				From: 23-1153 Begin Loop				NA			NA		08/23/2005
							To: End Loop									
(1155) Belle Clair Rd	0.15	70	R				From: Cul-de-Sac				NA			NA		07/11/2002
							To: 23-1150 Clair Manor Dr									
(1156) Edgehill Place	0.18	70	R				From: 23-1150 Clair Manor Dr				NA			NA		08/19/2005
							To: Cul-de-Sac									
(1157) Chateau Rd	0.14	60	R				From: 23-1150 Clair Manor Dr				NA			NA		07/11/2002
							To: Cul-de-Sac									
(1158) Forest View Lane	0.05	30	R				From: 23-1154 Pimlico Circle				NA			NA		08/19/2005
							To: Cul-de-Sac									
(1159) Bleumont Court	0.06	40	R				From: Cul-de-Sac				NA			NA		07/11/2002
							To: 23-1154 Pimlico Circle									
(1161)	0.77	NA					From: 23-1036 Shadow Dr				NA			NA		
							To: 23-1036 Shadow Dr									
(1162)	0.23	NA					From: Dead End Gap Terminus				NA			NA		
							To: 23-612 Wayland Rd									



Virginia Department of Transportation  
 Traffic Engineering Division  
 2013  
 Annual Average Daily Traffic Volume Estimates By Section of Route  
 Culpeper Maintenance Area

Route	Length	AADT	QA	4Tire	Bus	-----Truck-----				QC	K Factor	QK	Dir Factor	AAWDT	QW	Year	
						2Axle	3+Axle	1Trail	2Trail								
<b>Culpeper County</b>																	
(1163)	0.22	NA					From: 23-1036 Shadow Dr				NA		NA				
							To: Dead End										
(1164)	Fernwood Court	0.13	70	R			From: Cul-de-Sac				NA		NA		09/02/2005		
							To: 23-717 Piedmont Springs Rd										
(1165)	Winterwood Court	0.19	120	R			From: 23-717 Piedmont Springs Rd				NA		NA		09/02/2005		
							To: Cul-de-Sac										
(1166)		0.50	NA				From: Dead End				NA		NA				
							To: Dead End										
(1167)		0.09	NA				From: Dead End				NA		NA				
							To: 23-1166										
(1168)		0.12	NA				From: 23-621 Colvin Rd				NA		NA				
							To: 23-1166										
(1169)		0.10	NA				From: 23-1166				NA		NA				
							To: Dead End										
(1170)	Quail Ridge Dr	0.67	830	R			From: 23-626 Black Hill Rd				NA		NA		06/24/2002		
							To: 23-1171 Running Quail Trail										
(1170)	Quail Ridge Dr	1.30	310	R			From: 23-639 Holly Spring Rd				NA		NA		06/24/2002		
							To: 23-1170 Quail Ridge Drive										
(1171)	Running Quail Trail	0.91	480	R			From: 23-1173 N, Covey Circle				NA		NA		06/24/2002		
							To: Dead End										
(1171)	Running Quail Trail	0.53	140	R			From: Dead End				NA		NA		09/28/2005		
							To: 23-1171 S, Running Quail Trail										
(1172)	Bird Call Court	0.09	50	R			From: 23-1171 S, Running Quail Trail				NA		NA		06/24/2002		
							To: 23-1171 N, Running Quail Trail										
(1173)	Covey Circle	0.79	180	R			From: 23-1180 Pheasant Court				NA		NA		06/24/2002		
							To: 23-1170 Quail Ridge Dr										
(1173)	Covey Circle	0.45	90	R			From: 23-1170 Quail Ridge Dr				NA		NA		09/28/2005		
							To: 23-1173 Covey Circle										
(1173)	Covey Circle	0.41	90	N			From: 23-1173 Covey Circle				NA		NA		09/28/2005		
							To: Dead End										
(1174)	English Setter Court	0.07	45	R			From: Dead End				NA		NA		06/24/2002		
							To: Dead End										
(1175)	Labrador Court	0.25	80	R			From: 23-1170 Quail Ridge Dr				NA		NA		06/24/2002		
							To: Dead End										
(1176)	Lespedeza Court	0.24	70	R			From: Dead End				NA		NA		06/24/2002		
							To: 23-1170 Quail Ridge Dr										
(1177)	Autumn Olive Court	0.25	120	R			From: Dead End				NA		NA		06/24/2002		
							To: 23-1177 Autumn Olive Court										
(1178)	Callback Court	0.15	50	R			From: Dead End				NA		NA		06/24/2002		
							To: 23-1177 Autumn Olive Court										

Virginia Department of Transportation  
Traffic Engineering Division  
2013  
Annual Average Daily Traffic Volume Estimates By Section of Route  
Culpeper Maintenance Area

Route	Length	AADT	QA	4Tire	Bus	-----Truck-----				QC	K Factor	QK	Dir Factor	AAWDT	QW	Year
						2Axle	3+Axle	1Trail	2Trail							
<b>Culpeper County</b>																
(1179) Ringneck Court	0.14	40	R			From: 23-1170 Quail Ridge Dr					NA			NA		06/24/2002
						To: Dead End										
(1180) Pheasant Court	0.20	46	R			From: 23-1173 Covey Circle					NA			NA		09/23/2005
						To: Cul-de-Sac										
(1181)	0.16	NA				From: 23-1183					NA			NA		
						To: Dead End										
(1182)	0.10	NA				From: Dead End					NA			NA		
						To: 23-1183										
(1183)	0.50	NA				From: 23-1173 Covey Circle					NA			NA		
						To: 23-1171 Running Quail Trail										
(1184) Hunters Trail Dr	0.41	70	R			From: 23-1173 Covey Circle					NA			NA		09/23/2005
						To: 23-1171 Running Quail Trail										
(1185) Grouse Court	0.17	310	R			From: 23-1171 Running Quail Trail					NA			NA		11/30/2005
						To: Dead End										
(1190) Pond View Court	0.22	70	R			From: 23-1191 Reid Hill Dr					NA			NA		11/30/2005
						To: Dead End										
(1191) Reid Hill Dr	0.04	NA				From: 23-625 Mt Zion Church Rd					NA			NA		
						To: 23-1190 Pond View Court										
(1197)	0.21	NA				From: 23-1198; 23-1199					NA			NA		
						To: US 15 James Madison Hwy										
(1198)	0.11	NA				From: Dead End					NA			NA		
						To: 23-1197										
(1199)	0.07	NA				From: 23-1197					NA			NA		
						To: Dead End										
(1200)	0.39	NA				From: 23-621 Colvin Rd					NA			NA		
						To: Dead End										
(1201)	0.37	NA				From: 23-621 Colvin Rd					NA			NA		
						To: Dead End										
(1202)	0.20	NA				From: 23-1200					NA			NA		
						To: 23-1201										
(1203)	0.09	NA				From: 23-1201					NA			NA		
						To: Dead End										
(1204)	0.45	NA				From: 23-621 Colvin Rd					NA			NA		
						To: Dead End										
(1220)	0.22	NA				From: 23-625 Mt Zion Church Rd					NA			NA		
						To: Dead End										
(1221)	0.08	NA				From: Dead End					NA			NA		
						To: 23-1220										

Virginia Department of Transportation  
Traffic Engineering Division  
2013  
Annual Average Daily Traffic Volume Estimates By Section of Route  
Culpeper Maintenance Area

Route	Length	AADT	QA	4Tire	Bus	-----Truck-----				QC	K Factor	QK	Dir Factor	AAWDT	QW	Year
						2Axle	3+Axle	1Trail	2Trail							
<b>Culpeper County</b>																
(1222)	0.11	NA				From: 23-1220					NA			NA		
						To: Dead End										
(1230)	0.14	NA				From: Dead End					NA			NA		
						To: 23-666 Braggs Corner Rd										
(1235)	0.16	NA				From: 23-645 Kirtley Trail					NA			NA		
						To: Dead End										
(1236)	0.15	NA				From: 23-645 Kirtley Trail					NA			NA		
						To: Dead End										
(1243)	0.26	NA				From: Dead End					NA			NA		
						To: 23-744 Woodward Lane										
(1248)	0.25	NA				From: SR-00229(B)/					NA			NA		
						To: Dead End/										
(1249)	0.06	NA				From: Dead End/					NA			NA		
						To: 23-01248(B)/										
(1250)	0.30	NA				From: Dead End					NA			NA		
						To: 23-718 Mountain Run Lake Rd										
(1285) Burgandine Ave	0.19	NA				From: 23-694 Ira Hoffman Hwy					NA			NA		
						To: 23-1023 Montanus Dr										
(1286) Woodridge Ct	0.07	NA				From: Dead End					NA			NA		
						To: 23-1285 Burgandine Ave										
(9486)	0.25	270	R			From: US 15 James Madison Hwy					NA			NA		10/25/2005
						To: Piedmont Voe Sch										
(9537) Acheivement Dr	0.37	3000	R			From: SR 229 Rixeyville Rd					NA			NA		10/25/2005
						To: 0.37 ME SR 229 Rixeyville Rd										
(9537) Acheivement Dr	0.17	2700	R			From: 0.54 ME SR 229 Rixeyville Rd					NA			NA		10/25/2005
						To: 0.57 ME SR 229 Rixeyville Rd										
(9537) Acheivement Dr	0.03	2400	R			From: 0.57 ME SR 229 Rixeyville Rd					NA			NA		10/25/2005
						To: 23-694										
(9566) Simms Dr	0.25	1600	R			From: US 15 James Madison Hwy					NA			NA		10/25/2005
						To: Sample Elem Sch										
<b>Town of Culpeper</b>																
(1204) West St/Old Rixeyville Rd	0.82	3600	G	98%	1%	1%	0%	0%	0%	C	0.104	F	0.6	3800	G	2013
						From: Evans Street										
						To: Grandview Avenue										
(1204) Old Rixeyville Rd	0.07	1500	G	98%	0%	2%	0%	0%	0%	C	0.113	F		1600	G	2013
						From: Main Street N										
						To: Germanna Highway										
(3651/204) Orange Rd	0.33	6300	G	94%	1%	1%	3%	1%	0%	C	0.095	F	0.531	6700	G	2013
						From: Main Street										
						To: Main Street										

Virginia Department of Transportation  
 Traffic Engineering Division  
 2013  
 Annual Average Daily Traffic Volume Estimates By Section of Route  
 Culpeper Maintenance Area

Route	Length	AADT	QA	4Tire	Bus	-----Truck-----				QC	K Factor	QK	Dir Factor	AAWDT	QW	Year
						2Axle	3+Axle	1Trail	2Trail							
<b>Town of Culpeper</b>																
3652 204 Chandler St	0.08	680	G	98%	0%	1%	0%	0%	0%	C	0.104	F	0.617	720	G	2013
			From: West Street													
			To: Bus US 15													
3652 204 Chandler St	0.09	850	N	97%	1%	1%	1%	1%	0%	N	0.107	N	0.564	910	N	2013
			From: East Street													
			To: ECL Culpeper													
3653 204 Laurel St	0.84	2400	G	98%	0%	1%	0%	0%	0%	C	0.083	F	0.626	2500	G	2013
			From: Orange Road													
			To: Madison Road													
3656 204 Piedmont St	0.27	4400	G	98%	0%	2%	0%	0%	0%	C	0.087	F	0.509	4700	G	2013
			From: US 15 Bus Main Street N													
			To: Old Brandy Road													
3656 204 Old Brandy Rd	0.20	4600	G	99%	0%	1%	0%	0%	0%	C	0.088	F	0.502	4800	G	2013
			From: Piedmont St													
			To: Wine St													
3656 204 Old Brandy Rd	0.56	4200	G	96%	0%	2%	0%	1%	0%	C	0.109	F	0.608	4500	G	2013
			From: Wine Street													
			To: US 15 Bus James Madison Hwy													
3657 204 West St	0.91	3900	G	99%	0%	1%	0%	0%	0%	C	0.098	F	0.651	4100	G	2013
			From: Madison Street													
			To: Evans Street													
<b>Culpeper County</b>																
US 15, US 29		16000	G	90%	1%	1%	1%	7%	0%	C	NA			16000	G	2013
			From: 23-666 Braggs Corner Rd													
			To: Bus US 15, Bus US 29													
<b>Town of Culpeper</b>																
Bus US 15; Bus US 29		22000	G	97%	1%	1%	0%	1%	0%	C	NA			22000	G	2013
			From: Nalles Mill Rd													
			To: Ira Hoffman Ln													
Cameron St		450	G								0.17	F	0.755	470	G	2013
			From: Blue Ridge Ave													
			To: US 29 Bus S Main St													
East St		5100	G								0.103	F	0.55	5100	G	2013
			From: Walter Street													
			To: Mason Street													
Fairview Rd		270	G								0.135	F	0.643	280	G	2013
			From: SR 229 Main St													
			To: Hendrick St													
Madison Rd		21000	G	98%	0%	1%	0%	1%	0%	C	NA			21000	G	2013
			From: Saunders St													
			To: Oak Lawn Dr													
S Blue Ridge Ave		4400	G	100%	0%	0%	0%	0%	0%	C	NA			4400	G	2013
			From: Oak Lawn Blvd													
			To: Spring St													
S East St		6100	G	97%	0%	1%	1%	1%	0%	C	NA			6100	G	2013
			From: E Chandler St													
			To: E Locust St													
Sperryville Pike		8000	G	96%	1%	1%	1%	1%	0%	C	NA			8000	G	2013
			From: WCL Culpeper													
			To: Wayland Rd													
SR 3		11000	G	96%	1%	1%	1%	2%	0%	C	NA			11000	G	2013
			From: Industry Dr													
			To: McDevitt Dr													
Sunset Lane		5500	G	99%	1%	0%	0%	0%	0%	C	NA			5500	G	2013
			From: Madison Rd													
			To: Redbud St													

Virginia Department of Transportation  
 Traffic Engineering Division  
 2013  
 Annual Average Daily Traffic Volume Estimates By Section of Route  
 Culpeper Maintenance Area

Route	Length	AADT	QA	4Tire	Bus	-----Truck-----				QC	K Factor	QK	Dir Factor	AAWDT	QW	Year
						2Axle	3+Axle	1Trail	2Trail							
<b>Town of Culpeper</b>																
Virginia Avenue		5100	G								0.087	F	0.58	5100	G	2013