

2014

**Virginia Department of Transportation
Daily Traffic Volume Estimates
Including Vehicle Classification Estimates**

where available

Jurisdiction Report

38

Grayson County
Town of Fries
Town of Independence
Town of Troutdale

Prepared By

**Virginia Department of Transportation
Traffic Engineering Division**

In Cooperation With

**U.S. Department of Transportation
Federal Highway Administration**

Virginia Department of Transportation
Traffic Engineering Division
Traffic Monitoring Section

The Virginia Department of Transportation (VDOT) conducts a program where traffic count data are gathered from sensors in or along streets and highways and other sources. From these data, estimates of the average number of vehicles that traveled each segment of road are calculated. VDOT periodically publishes booklets listing these estimates.

One of these booklets, titled "Average Daily Traffic Volumes with Vehicle Classification Data, on Interstate, Arterial and Primary Routes" includes a list of each Interstate and Primary highway segment with the estimated Annual Average Daily Traffic (AADT) for that segment. AADT is the total annual traffic estimate divided by the number of days in the year. This booklet also includes information such as estimates of the percentage of the AADT made up by 6 different vehicle types, ranging from cars to double trailer trucks; estimated Annual Average Weekday Traffic (AAWDT), which is the number of vehicles estimated to have traveled the segment of highway during a 24 hour weekday averaged over the year; as well as Peak Hour and Peak Direction factors used by planners to formulate design criteria.

In addition to the Primary and Interstate publication, one hundred books are published periodically, one for each of 100 areas across the state defined by VDOT for record-keeping purposes. These books include traffic volume estimates for roads within the county, cities, and towns within the area. These books are titled "Daily Traffic Volumes Including Vehicle Classification Estimates, where available; Jurisdiction Report numbers 00 through 99".

Also available are a number of reports summarizing the average Vehicle Miles Traveled (VMT) in selected jurisdictions and other categories of highways. There are many different ways to present traffic volume summary information. Because the user determines the value of each presentation, the reports have been redesigned based on user requests and feedback. The people of the VDOT Traffic Engineering Division Traffic Monitoring Section who produce these books welcome requests for other helpful ways of presenting the summary information.

A compact disc (CD) is available that includes files in the Adobe® Portable Document Format (PDF) that can be displayed, searched, and printed using common desktop computer equipment. The CD includes the publications described above as well as a number of other reports, including specialized VMT summaries and smaller AADT reports for each city and town separately.

Publication Notes

Parallel Roads

For road inventory and management purposes, some roadways are counted separately by direction and have separately published traffic estimates for each direction of travel. Examples of such roadways are the interstate system and routes with separated facilities and (usually) one-way traffic facilities in urban areas. In these publications, they are referred to as parallel roads. As a convenience for the users of the publication, the listing for segments of roads with parallel segments are published with both the traffic estimates for their own direction of travel (e.g. I-95 Northbound) as well as the estimate of the total of all traffic on the same route including parallel roadways (all directions of I-95). The publication will have a “Combined Traffic Estimates for Parallel Roadways on this Route” or “Combined Traffic” identifiers for the combined direction of travel estimates.

Roadways such as I-395 with a North segment, a South segment and a separate Reversible lane segment will have the estimate for more than two parallel roadways included in the entire combined traffic estimate.

Some routes have very complicated paths through cities and towns. These parallel paths may be too complex to allow a relationship between nearby sections of the opposite direction on the same route. In this case, to indicate that the traffic estimates for such a road segment may not include all directions of traffic on that route, the line that would list the combined values will indicate “NA” for not available.

VDOT’s traffic monitoring program includes more than 100,000 segments of roads and highways ranging from several mile sections of Interstate highways to very short sections of city streets. Due to problems experienced obtaining some traffic count data, and the level of quality necessary to maintain confidence in the data, no estimate is currently available for some segments of roadway. These segments are included in the publications indicating “NA” for not available. It is the intention of the VDOT Traffic Engineering Division Traffic Monitoring group to obtain the data necessary and to report traffic volume estimates on all road segments included in these publications.

Many of the road segments in this program are local secondary roads. The amount and detail of data collected on these roads are not as great as the data collected on higher volume roads. The vehicle classification, average weekday traffic volumes, and the theoretical design hour traffic volumes are not calculated for these roads. The publications indicate “NA” for the information that is not available.

This publication is based on a traffic monitoring program initiated in 1997. Because the data collection techniques and statistical evaluation processes are different than those used in previous years, comparison with previous publications may be misleading.

Glossary of Terms:

Route: The Route Number assigned to this segment of roadway with the master inventory route number if this is an overlapping route, with official street or highway name if available.

Length: Length of the traffic segment in miles.

AADT: Annual Average Daily Traffic. The estimate of typical daily traffic on a road segment for all days of the week, Sunday through Saturday, over the period of one year.

QA: Quality of AADT:

- A Average of Complete Continuous Count Data
- B Average of Selected Continuous Count Data
- F Factored Short Term Traffic Count Data
- G Factored Short Term Traffic Count Data with Growth Element
- H Historical Estimate
- M Manual Uncounted Estimate
- N AADT of Similar Neighboring Traffic Link
- O Provided By External Source
- R Raw Traffic Count, Unfactored

4Tire: Percentage of the traffic volume made up of motorcycles, passenger cars, vans and pickup trucks.

Bus: Percentage of the traffic volume made up of busses.

2Axle Truck: Percentage of the traffic volume made up of 2 axle single unit trucks (not including pickups and vans).

3+Axle Truck: Percentage of the traffic volume made up of single unit trucks with three or more axles.

1Trail Truck: Percentage of the traffic volume made up of units with a single trailer.

2Trail Truck: Percentage of the traffic volume made up of units with more than one trailer.

QC: Quality of Classification Data:

- A Average of Complete Continuous Count Data
- B Average of Selected Continuous Count Data
- C Short Term Classified Traffic Count Data
- F Factored Short Term Traffic Count Data
- H Historical Estimate
- M Mass Collective Average
- N Classification Estimates of Similar Neighboring Traffic Link

K Factor: The estimate of the portion of the traffic volume traveling during the peak hour or design hour.

QK: Quality of the K Factor estimate:

- A Factor based on 30th Highest Hour Observed During at least 250 days of Continuous Traffic Data
- B Factor based on other Hour Observed During Less than 250 days of Continuous Traffic Data
- F Factor based on Highest Hour Collected at in a 48 Hour Weekday Period
- M Factor based on Manual Estimate of design hour
- N Design Hour Factor (K Factor) of Similar Neighboring Traffic Link
- O Provided by External Source

Dir Factor: The estimate of the portion of the traffic volume traveling in the peak direction during the peak hour..

AAWDT: Average Annual Weekday Traffic. The estimate of typical traffic over the period of one year for the days between Monday through Thursday inclusive.

QW: Quality of AAWDT:

- A Average of Complete Continuous Count Data
- B Average of Selected Continuous Count Data
- F Factored Short Term Traffic Count Data
- G Factored Short Term Traffic Count Data with Growth Element
- M Manual Uncounted Estimate
- N AAWDT of Similar Neighboring Traffic Link
- O Provided by External Source








Year: Year for which the published values are appropriate. If the Quality of AADT (QA) is "R", the year is the year that the raw traffic count was collected, and if available,

Route Shield Legend

Route Systems

- North
 Interstate Route Traffic volume data for Interstate Routes and some other routes are reported separately by direction, as well as combined.
-  US Route
-  Virginia State Route
-  Frontage Road (F precedes frontage route number)
-  Secondary Route

Special Routes

-  Bus - Business Route
 Bypass - Bypass Route
 Truck - Truck Route
 ALT - Alternate Route
 Wve - Wve Route connector
-  P - Parallel Route; Southbound or Westbound direction lanes of a numbered route where they are on a different road facility than the other direction.
-  The VDOT Maintenance Jurisdiction number is displayed below the Secondary Route Number if the Maintenance Jurisdiction is different than the jurisdiction in the title of the report.

Virginia Department of Transportation
Traffic Engineering Division
2014
Annual Average Daily Traffic Volume Estimates By Section of Route
Grayson Maintenance Area

Route	Jurisdiction	Length	AADT	QA	4Tire	Bus	-----Truck-----				QC	K Factor	QK	Dir Factor	AAWDT	QW		
							2Axle	3+Axle	1Trail	2Trail								
16	Jefferson Hwy	From: North Carolina State Line To: US 58 Troutdale Hwy	Grayson County	4.06	940	F	89%	0%	2%	1%	7%	0%	C	0.099	F	0.571	980	F
16	58 Troutdale Hwy	From: US 58 Mouth of Wilson To: US 58 Volney	Grayson County	3.99	1500	F	89%	0%	2%	1%	7%	0%	F	0.097	F	0.552	1600	F
16	Troutdale Hwy	From: US 58 Highlands Pkwy To: ECL Troutdale	Grayson County	5.66	1400	F	91%	1%	3%	0%	5%	0%	C	0.115	F	0.519	1400	F
16	Troutdale Hwy	From: ECL Troutdale To: WCL Troutdale	Town of Troutdale (Maint: 38)	2.26	980	F	89%	0%	2%	1%	7%	0%	F	0.086	F	0.518	1000	F
16	Troutdale Hwy	From: WCL Troutdale To: Smyth County Line	Grayson County	0.82	1100	G	89%	0%	2%	1%	7%	0%	F	0.086	N	0.518	1100	G
21	221 New River Pkwy	From: North Carolina State Line To: SCL Independence	Grayson County	3.39	1800	F	94%	0%	1%	1%	4%	0%	C	0.103	F	0.521	1900	F
21	221	From: SCL Independence To: US 58 Main St	Town of Independence (Maint: 38)	0.47	1800	N	94%	0%	1%	1%	4%	0%	N	0.103	N	0.521	1900	N
21		From: US 58 Main St To: NCL Independence	Town of Independence (Maint: 38)	1.64	1800	A	96%	1%	1%	1%	2%	0%	C	0.116	A	0.585	1900	A
21		From: NCL Independence To: 38-791 Country Ln	Grayson County	8.72	1800	N	96%	1%	1%	1%	2%	0%	N	0.116	N	0.585	1900	N
21	Elk Creek Pkwy	From: 38-791 Country Ln To: 38-805 Spring Valley Rd	Grayson County	1.45	1300	F	96%	1%	1%	1%	2%	0%	F	0.1	F	0.649	1300	F
21	Elk Creek Pkwy	From: 38-805 Spring Valley Rd To: Wythe County Line	Grayson County	1.37	1200	F	96%	1%	1%	1%	2%	0%	F	0.098	F	0.565	1200	F
48	Blue Ridge Parkway	From: North Carolina State Line To: SR 89	Grayson County (Maint: US)	1.13	560	O								NA			NA	
48	Blue Ridge Parkway	From: SR 89 To: Grayson County Line	Grayson County (Maint: US)	3.56	560	O								NA			NA	
58	Highlands Pkwy; Jeb Stuart Hwy	From: Washington County Line To: SR 362 Grayson Highlands State Park	Grayson County	9.57	490	F	98%	0%	1%	0%	1%	0%	F	0.112	F	0.521	510	F
58	Highlands Pkwy	From: SR 362 Grayson Highlands State Park To: 38-740 North of Rugby	Grayson County	3.76	340	F	98%	0%	1%	0%	1%	0%	F	0.123	F	0.617	350	F
58	Highlands Pkwy	From: 38-740 North of Rugby To: SR 16 Troutdale Hwy	Grayson County	3.99	450	F	98%	0%	1%	0%	1%	0%	F	0.112	F	0.71	470	F
58	16 Troutdale Hwy	From: SR 16 Troutdale Hwy To: SR 16 Highlands Pkwy	Grayson County	3.99	1500	F	89%	0%	2%	1%	7%	0%	F	0.097	F	0.552	1600	F
		From: SR 16 Highlands Pkwy To: SR 16 Jefferson Hwy																

Virginia Department of Transportation
Traffic Engineering Division
2014
Annual Average Daily Traffic Volume Estimates By Section of Route
Grayson Maintenance Area

Route	Jurisdiction	Length	AADT	QA	4Tire	Bus	-----Truck-----				QC	K Factor	QK	Dir Factor	AAWDT	QW
							2Axle	3+Axle	1Trail	2Trail						
		From: SR 16 Jefferson Hwy														
58 Wilson Hwy	Grayson County	3.79	1500	F	94%	1%	2%	1%	3%	0%	F	0.093	F	0.597	1600	F
		To: 38-711 Fox Creek Rd														
58 Wilson Hwy	Grayson County	8.04	2100	F	94%	1%	2%	1%	3%	0%	C	0.094	F	0.786	2200	F
		From: WCL Independence														
58 W Main St	Town of Independence (Maint: 38)	0.86	2100	N	94%	1%	2%	1%	3%	0%	N	0.094	N	0.786	2200	N
		To: US 21 Independence Ave														
58 221 E Main St	Town of Independence (Maint: 38)	1.20	6600	F	95%	1%	1%	1%	3%	0%	F	0.11	F	0.615	6900	F
		To: ECL Independence														
58 221 Grayson Pkwy	Grayson County	1.55	6600	N	95%	1%	1%	1%	3%	0%	N	0.11	N	0.615	6900	N
		To: SR 274 Riverside Dr														
58 221 Grayson Pkwy	Grayson County	8.68	4600	F	95%	1%	1%	1%	3%	0%	C	0.094	F	0.556	4800	F
		To: SR 94 Riverside Dr														
58 221 Grayson Pkwy	Grayson County	1.36	7900	F	95%	1%	1%	1%	3%	0%	F	0.095	F	0.583	8300	F
		To: WCL Galax														
		From: North Carolina State Line														
89 Skyline Hwy	Grayson County	4.89	5200	F	97%	0%	1%	1%	1%	0%	C	0.093	F	0.544	5500	F
		To: SCL Galax														
		From: North Carolina State Line														
93 Wilson Hwy	Grayson County	0.92	630	F	91%	0%	2%	4%	2%	0%	C	0.105	F	0.578	670	F
		To: US 58 Near Mouth Of Wilson														
		From: US 58 West of Galax														
94 Riverside Dr	Grayson County	4.22	1700	F	96%	0%	1%	1%	1%	0%	C	0.091	F	0.574	1800	F
		To: SR 274 Riverside Dr														
94 Scenic Rd	Grayson County	2.05	1900	F	95%	2%	1%	1%	1%	0%	F	0.100	F	0.543	2000	F
		To: 38-805 Southwest of Fries Spring Valley														
		From: 38-805 Spring Valley Rd														
94 Scenic Rd	Grayson County	2.20	1800	F	95%	2%	1%	1%	1%	0%	C	0.094	F	0.508	1900	F
		To: WCL Fries														
94	Town of Fries (Maint: 38)	0.48	1800	N	95%	2%	1%	1%	1%	0%	N	0.094	N	0.508	1900	N
		To: 38-1001 W Main St														
94 Scenic Rd	Town of Fries (Maint: 38)	0.56	1900	F	95%	2%	1%	1%	1%	0%	F	0.093	F	0.538	2000	F
		To: NCL Fries														
94	Grayson County	0.63	1900	N	95%	2%	1%	1%	1%	0%	N	0.093	N	0.538	2000	N
		To: Carroll County Line														
		From: ECL Galax														
97 Pipers Gap Rd	Grayson County	0.78	2600	F	98%	0%	1%	1%	0%	0%	C	0.099	F	0.631	2800	F
		To: Carroll County Line														

Virginia Department of Transportation
 Traffic Engineering Division
 2014
 Annual Average Daily Traffic Volume Estimates By Section of Route
 Grayson Maintenance Area

Route	Jurisdiction	Length	AADT	QA	4Tire	Bus	-----Truck-----				QC	K Factor	QK	Dir Factor	AAWDT	QW
							2Axle	3+Axle	1Trail	2Trail						
	From: North Carolina State Line															
221 21 New River Pkwy	Grayson County	3.39	1800	F	94%	0%	1%	1%	4%	0%	C	0.103	F	0.521	1900	F
	To: CL Independence															
221 21	Town of Independence (Maint: 38)	0.47	1800	N	94%	0%	1%	1%	4%	0%	N	0.103	N	0.521	1900	N
	From: US 58 INDEPENDENCE															
221 58 E Main St	Town of Independence (Maint: 38)	1.20	6600	F	95%	1%	1%	1%	3%	0%	F	0.11	F	0.615	6900	F
	To: CL Independence															
221 58 Grayson Pkwy	Grayson County	1.55	6600	N	95%	1%	1%	1%	3%	0%	N	0.11	N	0.615	6900	N
	To: SR 274 East of Independence															
221 58 Grayson Pkwy	Grayson County	8.68	4600	F	95%	1%	1%	1%	3%	0%	C	0.094	F	0.556	4800	F
	To: SR 94 WEST OF GALAX															
221 58 Grayson Pkwy	Grayson County	1.36	7900	F	95%	1%	1%	1%	3%	0%	F	0.095	F	0.583	8300	F
	To: WCL Galax															
	From: US 58 Grayson Pkwy															
274 Riverside Dr	Grayson County	7.36	800	F	94%	2%	3%	1%	1%	0%	C	0.129	F	0.75	840	F
	To: SR 94 Scenic Rd; Riverside Dr															

Virginia Department of Transportation
Traffic Engineering Division
2014
Annual Average Daily Traffic Volume Estimates By Section of Route
Grayson Maintenance Area

Route	Length	AADT	QA	4Tire	Bus	-----Truck-----				QC	K Factor	QK	Dir Factor	AAWDT	QW	Year
						2Axle	3+Axle	1Trail	2Trail							
Grayson County																
(F685) Pond Side Lane	0.23	30	R								NA			NA		08/14/2014
(F686)	0.13	50	R								NA			NA		08/14/2014
(732/17) Lincoln Rd	0.40	30	R								NA			NA		10/01/2013
(600) Mud Creek Rd	0.30	40	R								NA			NA		05/27/2014
(600) Mud Creek Rd	2.30	70	R								NA			NA		05/27/2014
(600) Whitetop Rd	3.00	130	F	97%	0%	0%	1%	1%	0%	C	0.118	F	0.611	140	F	2014
(601) Flat Ridge Rd	7.43	150	F	97%	0%	2%	1%	0%	0%	F	0.130	F	0.692	160	F	2014
(601) Old Bridle Creek Rd	1.32	200	F	97%	0%	2%	1%	0%	0%	F	0.121	F	0.582	210	F	2014
(601) Old Bridle Creek Rd	3.60	280	F	97%	0%	2%	1%	0%	0%	F	0.120	F	0.56	290	F	2014
(601) Old Bridle Creek Rd	1.84	310	F	97%	0%	2%	1%	0%	0%	C	0.108	F	0.6	320	F	2014
(601) Old Bridle Creek Rd	1.62	90	F	90%	0%	2%	7%	1%	0%	F	0.177	F	0.5	90	F	2014
(601) Cox Chapel Rd	1.41	160	F	90%	0%	2%	7%	1%	0%	C	0.145	F	0.708	170	F	2014
(601) Cox Chapel Rd	0.96	140	F	90%	0%	2%	7%	1%	0%	F	0.163	F	0.519	140	F	2014
(601) Cox Chapel Rd	0.25	190	R								NA			NA		06/12/2014
(602) Arrowhead Rd	0.50	130	R								NA			NA		07/24/2014
(602) Brush Creek Rd	3.30	110	F	94%	3%	1%	1%	1%	0%	C	0.124	F	0.714	110	F	2014
(603) Fairwood Rd	1.90	240	F	96%	1%	1%	1%	1%	0%	F	0.126	F	0.587	260	F	2014
(603) Fairwood Rd	2.87	210	F	96%	1%	1%	1%	1%	0%	F	0.126	F	0.615	220	F	2014
Town of Troutdale																
(603) Fairwood Dr	1.00	280	F	96%	1%	1%	1%	1%	0%	C	0.121	F	0.559	300	F	2014
(603) Fairwood Rd	0.85	260	R								NA			NA		05/20/2014
Grayson County																
(603) Ripshin Rd	1.60	100	R								NA			NA		05/20/2014

Virginia Department of Transportation
Traffic Engineering Division
2014
Annual Average Daily Traffic Volume Estimates By Section of Route
Grayson Maintenance Area

Route	Length	AADT	QA	4Tire	Bus	-----Truck-----				QC	K Factor	QK	Dir Factor	AAWDT	QW	Year	
						2Axle	3+Axle	1Trail	2Trail								
Grayson County																	
603	Ripshin Rd	2.00	40	R			From 38-732 Laurel Creek Rd					NA		NA		05/20/2014	
603	Ripshin Rd	2.00	50	R			To Jefferson Forest Bndy					NA		NA		05/20/2014	
603	Lostlake Rd	1.90	60	R			From 38-601 N, Flat Ridge Rd 38-601 S, Flat Ridge Rd					NA		NA		05/20/2014	
604	Jerusalem Rd	0.10	40	R			To 38-675 Glen Wood Rd					NA		NA		07/29/2014	
604	Jerusalem Rd	0.90	47	R			From 38-805 W, Spring Valley Rd					NA		NA		07/29/2014	
604	Old Colonial Rd	0.60	90	R			To 38-655 Jerusalem Rd					NA		NA		07/29/2014	
604	Old Colonial Rd	1.00	30	R			From 38-805 MID 38-805 E, Spring Valley Rd					NA		NA		07/24/2014	
604	Rabbit Hollow Rd	4.60	80	F	98%	1%	0%	1%	0%	0%	F	0.203	F	0.677	80	F	2014
604	Liberty Hill	1.10	310	F	98%	1%	0%	1%	0%	0%	C	0.099	F	0.563	330	F	2014
604	Liberty Hill Rd	0.20	400	R			From 38-647 Stevens Creek 38-647 Stevens Creek Rd					NA		NA		08/12/2014	
605	Eagle Bottom Rd	0.60	210	R			To Carroll County Line					NA		NA		07/24/2014	
605	Eagle Bottom Rd	0.20	100	R			From 38-644 Freedom Lane					NA		NA		07/24/2014	
606	Water Wheel Rd	0.54	190	F	99%	1%	0%	0%	0%	0%	C	0.097	F	0.667	190	F	2014
606	Windmill Rd	1.05	120	R			To 0.60 MN 38-644					NA		NA		07/24/2014	
606	River Cross Lane	0.15	100	R			From 38-644 Winding Rd					NA		NA		07/24/2014	
606	Windmill Lane	0.75	40	R			To 38-647 Stevens Creek					NA		NA		08/12/2014	
606	Windmill Lane	0.65	20	R			From 38-647 Stevens Creek Rd					NA		NA		08/12/2014	
606		0.35	40	M			To Carroll County Line					NA		NA		08/12/2014	
606							From NCL Galax					NA		NA		05/09/2014	
606	Fries Rd	0.15	3200	R			To 38-634 Water Wheel Rd					NA		NA		09/27/2011	
606	Fries Rd	0.18	3100	F	98%	0%	1%	0%	0%	0%	C	0.100	F	0.674	3300	F	2014
Grayson County																	
607	Meadow Creek Rd	3.00	150	F	96%	2%	0%	2%	0%	0%	F	0.134	F	0.522	150	F	2014
607	Meadow Creek Rd	1.70	580	F	96%	2%	0%	2%	0%	0%	F	0.104	F	0.584	610	F	2014
							From 38-613 Edmonds Rd										
							To 38-787 Davis Knob Rd										
							From 38-618 Mt Vale Rd										

Virginia Department of Transportation
Traffic Engineering Division
2014
Annual Average Daily Traffic Volume Estimates By Section of Route
Grayson Maintenance Area

Route	Length	AADT	QA	4Tire	Bus	-----Truck-----				QC	K Factor	QK	Dir Factor	AAWDT	QW	Year
						2Axle	3+Axle	1Trail	2Trail							
Grayson County																
(607) Meadow Creek Rd	1.40	300	F	96%	2%	0%	2%	0%	0%	F	0.124	F	0.619	320	F	2014
(607) Meadow Creek Rd	1.62	280	F	96%	2%	0%	2%	0%	0%	C	0.124	F	0.583	290	F	2014
(607) Kenbrook Dr	0.12	120	R									NA		NA		07/22/2014
(607) Fries Rd	0.26	860	F	99%	0%	0%	0%	0%	0%	C	0.11	F	0.557	900	F	2014
(608) Coal Creek Rd	1.10	370	F	98%	1%	1%	1%	0%	0%	C	0.122	F	0.698	390	F	2014
(609) Peaks Mtn Rd	2.60	40	R									NA		NA		07/17/2014
(609) Peaks Mtn Rd	0.30	40	R									NA		NA		07/17/2014
(609) Peaks Mtn Rd	2.20	100	R									NA		NA		07/17/2014
(610) Faith Dr	0.50	330	R									NA		NA		07/17/2014
(611) Caty Sage	1.50	340	R									NA		NA		06/26/2014
(611) Pheasant Run Lane	1.00	47	R									NA		NA		06/26/2014
(611) Stones Chapel Rd	0.80	46	R									NA		NA		06/10/2014
(611) Stones Chapel Rd	1.30	20	F	100%	0%	0%	0%	0%	0%	C	0.263	F	0.6	20	F	2014
(611) Caty Sage	1.20	40	R									NA		NA		06/10/2014
(611) Mt Zion Rd	0.70	90	R									NA		NA		06/10/2014
(612) Foothills Rd	1.20	60	R									NA		NA		07/17/2014
(613) Edmonds Rd	1.56	1100	F	97%	0%	1%	1%	1%	0%	F	0.103	F	0.553	1200	F	2014
(613) Edmonds Rd	1.14	1300	F	97%	0%	1%	1%	1%	0%	C	0.098	F	0.550	1300	F	2014
(613) Snowhill Rd	2.41	500	R									NA		NA		07/17/2014
(614) Valley View Rd	0.40	190	R									NA		NA		06/26/2014
(615) Grouse Hollow Lane	1.30	120	R									NA		NA		07/15/2014
(615) Savannah Rd	3.10	250	F	91%	0%	4%	4%	1%	0%	C	0.132	F	0.686	260	F	2014

Virginia Department of Transportation
Traffic Engineering Division
2014
Annual Average Daily Traffic Volume Estimates By Section of Route
Grayson Maintenance Area

Route	Length	AADT	QA	4Tire	Bus	-----Truck-----				QC	K Factor	QK	Dir Factor	AAWDT	QW	Year
						2Axle	3+Axle	1Trail	2Trail							
Grayson County																
(616) Link Rd	2.00	140	R								NA			NA		07/22/2014
(617) White Pine Rd	1.20	130	R								NA			NA		07/17/2014
(617) White Pine Rd	0.70	230	R								NA			NA		07/17/2014
(618) Mt Vale	0.60	630	R								NA			NA		07/15/2014
(619) Cardinal Rd	0.80	320	R								NA			NA		07/22/2014
(619) Petty Rd	1.49	70	R								NA			NA		07/22/2014
(620) Round Hill Circle	0.21	60	R								NA			NA		08/12/2014
(621) Nexus Rd	0.70	130	R								NA			NA		07/22/2014
(622) Beaver Creek Rd	2.00	60	R								NA			NA		07/15/2014
(622) Delhart Rd	1.70	770	F	98%	0%	1%	1%	0%	0%	F	0.108	F	0.676	810	F	2014
(622) Delhart Rd	0.90	810	F	98%	0%	1%	1%	0%	0%	F	0.096	F	0.727	850	F	2014
(622) Delhart Rd	1.50	820	F	98%	0%	1%	1%	0%	0%	F	0.097	F	0.663	870	F	2014
(622) Delhart Rd	0.70	970	F	98%	0%	1%	1%	0%	0%	C	0.091	F	0.645	1000	F	2014
(623) Greenwich Rd	3.04	130	R								NA			NA		07/17/2014
(623) Union Rd	0.31	70	R								NA			NA		07/17/2014
(623) Beech Grove Lane	1.09	510	F	99%	0%	0%	0%	0%	0%	C	0.093	F	0.647	540	F	2014
(624) Delhart Rd	1.30	560	F	97%	1%	0%	1%	1%	0%	C	0.105	F	0.587	590	F	2014
(624) Crossroads Dr	3.30	400	F	97%	1%	0%	1%	1%	0%	F	0.123	F	0.717	420	F	2014
(624) Baywood Store Rd	0.38	640	R								NA			NA		07/03/2014
(625) Mt Olivet Rd	0.20	9	R								NA			NA		07/15/2014
(625) Mt Olivet Rd	0.50	10	R								NA			NA		07/15/2014

Virginia Department of Transportation
 Traffic Engineering Division
 2014
 Annual Average Daily Traffic Volume Estimates By Section of Route
 Grayson Maintenance Area

Route	Length	AADT	QA	4Tire	Bus	-----Truck-----				QC	K Factor	QK	Dir Factor	AAWDT	QW	Year
						2Axle	3+Axle	1Trail	2Trail							
Grayson County																
625 Mt Olivet Rd	0.45	30	R								NA			NA		07/15/2014
			From 38-622 Beaver Creek Rd													
			To 38-707 Rolling Mill Lane													
625 Mt Olivet Rd	0.45	70	R								NA			NA		07/15/2014
			From 38-633 Mt Olivet Rd													
			To 38-626 Old Baywood Rd													
625 Kemps River Rd	1.60	130	R								NA			NA		07/03/2014
			From 38-632 SOUTH													
626 Little River Rd	1.60	70	R								NA			NA		07/03/2014
			From 38-627 Hillfalls Rd													
626 Little River Rd	1.51	49	R								NA			NA		07/03/2014
			From 1.51 MN 38-627													
626 Little River Rd	0.10	50	R								NA			NA		07/03/2014
			From 38-629 Little River Rd													
626 Old Baywood Rd	2.49	540	R								NA			NA		07/03/2014
			From 38-624 Crossroads Dr													
			To 38-636 Haystack Rd; Old Baywood Rd													
626 Old Baywood Rd	0.30	580	F	97%	1%	1%	0%	0%	0%	C	0.144	F	0.698	610	F	2014
			From 38-636 Haystack Rd													
626 Old Baywood Rd	3.40	660	R								NA			NA		07/22/2014
			From 38-622 Delhart Rd													
			To US 58; 221													
627 Hillfalls Rd	0.25	40	M								NA			NA		05/09/2014
			From Dead End													
			To 38-626 Little River Rd													
628 Crab Orchard Rd	1.90	30	R								NA			NA		07/03/2014
			From North Carolina State Line													
			To 38-629 EAST													
			From 38-629 WEST													
628	0.50	NA									NA			NA		
			From Dead End													
			To North Carolina State Line													
629 Little River Rd	3.20	45	R								NA			NA		07/03/2014
			From 38-628 WEST													
629 Little River Rd	0.20	80	R								NA			NA		07/03/2014
			From 38-628 EAST													
629 Little River Rd	1.02	50	R								NA			NA		07/03/2014
			From 1.02 MN 38-628													
629 Little River Rd	0.22	80	R								NA			NA		07/03/2014
			From 38-626 Old Baywood Rd; Little River Rd													
630 Elmtree Lane	0.16	40	M								NA			NA		05/09/2014
			From 38-824 Frazier Rd													
			To Dead End													
631 Old Ferry Rd	0.03	150	R								NA			NA		07/03/2014
			From US 58 Grayson Pkwy													
			To 0.03 MN US 58													
631 Old Ferry Rd	0.92	50	R								NA			NA		07/03/2014
			From 38-634 Longview Lane													
631 Old Ferry Rd	1.70	30	R								NA			NA		07/03/2014
			From 38-635 Scale House Lane													
631 Money Branch Rd	1.30	30	R								NA			NA		07/08/2014
			From 38-779 Fish Pond Dr													

Virginia Department of Transportation
Traffic Engineering Division
2014
Annual Average Daily Traffic Volume Estimates By Section of Route
Grayson Maintenance Area

Route	Length	AADT	QA	4Tire	Bus	-----Truck-----				QC	K Factor	QK	Dir Factor	AAWDT	QW	Year
						2Axle	3+Axle	1Trail	2Trail							
Grayson County																
(631) Money Branch Rd	0.55	20	R													07/08/2014
(631) Crackers Neck Rd	1.20	150	R													07/08/2014
(632) Cold Springs Lane	0.12	30	M													05/13/2014
(632) Cold Springs Lane	1.01	30	R													07/03/2014
(632) Cold Springs Lane	1.70	180	R													07/03/2014
(633) Mt Olivet Rd	0.80	170	R													07/15/2014
(633) Crestview Rd	0.85	60	R													07/15/2014
(634) Longview Lane	1.80	130	R													07/03/2014
(634) Longview Lane	1.40	120	R													07/03/2014
(634) Beech Grove Lane	0.10	450	F	98%	1%	1%	0%	0%	0%	C	0.119	F	0.632	470	F	2014
(634) Grinders Mill Rd	1.40	140	R													07/08/2014
(634) Grinders Mill Rd	2.30	130	R													07/08/2014
(634) Justice Rd	0.30	120	R													07/22/2014
(634) Justice Rd	0.40	90	R													07/22/2014
(634) Justice Rd	0.20	100	R													07/22/2014
(634) Water Wheel Rd	1.07	330	F	97%	1%	1%	0%	0%	0%	C	0.118	F	0.537	350	F	2014
(634) Water Wheel Rd	0.19	140	F	97%	1%	1%	0%	0%	0%	F	0.127	F	0.561	140	F	2014
(634) Water Wheel Rd	0.50	150	F	97%	1%	1%	0%	0%	0%	F	0.140	F	0.5	160	F	2014
(635) Scale House Lane	0.50	20	R													07/01/2014
(635) Scale House Lane	1.70	130	R													07/08/2014
(636) Grammar Lane	0.15	240	R													08/14/2014
(636) Haystack Rd	0.39	620	F	98%	1%	0%	1%	0%	0%	C	0.14	F	0.509	660	F	2014

Virginia Department of Transportation
Traffic Engineering Division
2014
Annual Average Daily Traffic Volume Estimates By Section of Route
Grayson Maintenance Area

Route	Length	AADT	QA	4Tire	Bus	-----Truck-----				QC	K Factor	QK	Dir Factor	AAWDT	QW	Year
						2Axle	3+Axle	1Trail	2Trail							
Grayson County																
(636) Rock Chimney Rd	0.94	180	F	97%	1%	0%	1%	1%	0%	C	0.118	F	0.583	190	F	2014
From: US 58 Grayson Pkwy																
(636) Beech Grove Lane	0.70	610	F	98%	1%	0%	1%	0%	0%	F	0.102	F	0.727	640	F	2014
To: 38-623 Beech Grove Lane																
(636) Beech Grove Lane	0.80	300	R								NA			NA		07/08/2014
From: 38-634 W, Longview Lane																
(636) Beech Grove Lane	0.50	100	R								NA			NA		07/08/2014
To: 38-634 W, Beech Grove Lane																
(636) Beech Grove Lane	0.20	40	R								NA			NA		07/08/2014
From: 38-631 E, Crackers Neck Rd																
(636) Beech Grove Lane	1.00	40	R								NA			NA		07/08/2014
To: 38-631 W, Money Branch Rd																
(636) Beech Grove Lane	1.06	47	R								NA			NA		07/08/2014
From: 38-779 Fish Pond Dr																
(637) Englewood Rd	1.60	40	R								NA			NA		07/08/2014
To: 38-637 Englewood Rd																
(637) Englewood Rd	1.40	45	R								NA			NA		07/08/2014
From: 38-634 Grinders Mill Rd																
(638) Lime Kiln Rd	1.70	230	R								NA			NA		07/08/2014
To: 38-631 Crackers Neck Rd																
(638) Lime Kiln Lane	0.20	190	R								NA			NA		07/08/2014
From: 38-636 Beech Grove Lane																
(638) Line Kiln Lane	0.50	160	R								NA			NA		08/05/2014
To: SR 94 S, Riverside Dr																
(638) Lime Kiln Lane	0.80	460	R								NA			NA		08/05/2014
From: 38-640 SOUTH																
(639) Delps Beach Lane	0.40	110	R								NA			NA		08/05/2014
To: 38-640 NORTH																
(639) Delps Beach Lane	0.90	30	R								NA			NA		08/05/2014
From: 38-639 Delps Beach Lane																
(640) Greenville Rd	0.80	8	R								NA			NA		07/08/2014
To: SR 94 N, Scenic Rd																
(640) Camp Dickenson Lane	0.90	20	R								NA			NA		08/05/2014
From: 38-638 Lime Kiln Lane																
(640) Greenville Rd	2.30	140	R								NA			NA		07/22/2014
To: 38-880 Rock Hill Rd																
(640) Greenville Rd	0.15	220	R								NA			NA		07/22/2014
From: 38-638 S, Lime Kiln Lane																
(640) Greenville Rd	0.59	480	F	97%	0%	1%	1%	1%	0%	F	0.127	F	0.754	510	F	2014
To: 38-638 N, Lime Kiln Lane																
(640) Greenville Rd	0.15	820	F	97%	0%	1%	1%	1%	0%	C	0.109	F	0.674	870	F	2014
From: 38-634 E, Water Wheel Rd																
(641) Pattons Mill Rd	1.60	150	R								NA			NA		08/05/2014
To: 38-780 Mockingbird Lane																
(641) Pattons Mill Rd	1.42	80	R								NA			NA		08/05/2014
From: WCL Galax																
To: 38-634 Water Wheel Rd																
From: 38-642 Loams Rd																
To: 38-869																

Virginia Department of Transportation
Traffic Engineering Division
2014
Annual Average Daily Traffic Volume Estimates By Section of Route
Grayson Maintenance Area

Route	Length	AADT	QA	4Tire	Bus	-----Truck-----				QC	K Factor	QK	Dir Factor	AAWDT	QW	Year
						2Axle	3+Axle	1Trail	2Trail							
Grayson County																
(641) Pattons Mill Rd	0.88	8	R								NA			NA		08/05/2014
(642) Loams Rd	0.94	70	R								NA			NA		08/05/2014
(642) Loams Rd	0.06	80	R								NA			NA		08/05/2014
(643) Cardinal Rd	1.07	320	R								NA			NA		07/22/2014
(644) Winding Rd	0.40	560	F	98%	1%	1%	1%	0%	0%	C	0.117	F	0.551	590	F	2014
(644) Winding Rd	0.12	490	F	98%	1%	1%	1%	0%	0%	F	0.115	F	0.709	520	F	2014
(644) Winding Rd	0.49	240	F	98%	1%	1%	1%	0%	0%	F	0.133	F	0.636	250	F	2014
(644) Sheep Grove Rd	1.43	260	R								NA			NA		08/12/2014
(644) Freedom Lane	0.04	110	R								NA			NA		08/12/2014
(644) Freedom Lane	0.06	100	R								NA			NA		08/12/2014
(644) Freedom Lane	0.40	70	M								NA			NA		05/13/2014
(645) Mooretown Lane	0.40	40	R								NA			NA		08/12/2014
(646) Taylors Chapel Rd	2.60	360	R								NA			NA		08/12/2014
(647) Stevens Creek Rd	0.70	280	F	98%	1%	0%	1%	0%	0%	F	0.112	F	0.507	300	F	2014
(647) Stevens Creek Rd	0.70	340	F	98%	1%	0%	1%	0%	0%	C	0.104	F	0.585	350	F	2014
(647) Stevens Creek Rd	0.50	260	F	98%	1%	0%	1%	0%	0%	F	0.097	F	0.643	280	F	2014
(647) Stevens Creek Rd	0.40	340	F	98%	1%	0%	1%	0%	0%	F	0.103	F	0.5	360	F	2014
(648) Mandolin Dr	0.10	70	R								NA			NA		08/12/2014
(648) Providence Rd	1.40	390	R								NA			NA		08/12/2014
(649) Turkey Knob Rd	3.25	330	R								NA			NA		07/31/2014
(649) Turkey Knob Rd	0.70	290	R								NA			NA		07/31/2014
(649) Bain Bridge Rd	2.10	310	R								NA			NA		08/25/2011

Virginia Department of Transportation
Traffic Engineering Division
2014
Annual Average Daily Traffic Volume Estimates By Section of Route
Grayson Maintenance Area

Route	Length	AADT	QA	4Tire	Bus	-----Truck-----				QC	K Factor	QK	Dir Factor	AAWDT	QW	Year
						2Axle	3+Axle	1Trail	2Trail							
Grayson County																
(650) Springwood Lane	0.45	40	M											NA		05/13/2014
(650) Clito Rd	1.76	48	R											NA		07/29/2014
(650) Clito Rd	0.11	20	R											NA		07/29/2014
(650) Clito Rd	0.15	20	R											NA		07/29/2014
(650) Clito Rd	1.28	50	R											NA		07/29/2014
(651) Lonesome Oak Rd	0.32	80	R											NA		07/31/2014
(651) Lonesome Oak Rd	0.77	30	R											NA		07/31/2014
(651) Lonesome Oak Rd	0.11	50	R											NA		07/31/2014
(651) Leafwood Rd	0.70	30	R											NA		07/31/2014
(651) Leafwood Rd	0.70	70	R											NA		07/31/2014
(652) Briar Patch Mtn Rd	3.60	40	R											NA		07/31/2014
(653) Arrowhead Dr	4.60	40	R											NA		07/24/2014
(654) Peach Bottom Rd	2.30	100	F	97%	0%	1%	1%	0%	0%	C	0.113	F	0.5	110	F	2014
(654) Peach Bottom Rd	1.40	40	F	97%	0%	1%	1%	0%	0%	F	0.178	F	0.737	40	F	2014
(654) Peach Bottom Rd	2.20	45	F	97%	0%	1%	1%	0%	0%	F	0.282	F	0.724	47	F	2014
(654) Peach Bottom Rd	2.60	60	F	97%	0%	1%	1%	0%	0%	F	0.171	F	0.524	70	F	2014
(654) Hines Branch Rd	1.00	90	R											NA		07/29/2014
(654) Hines Branch Rd	2.30	50	R											NA		07/29/2014
(655) Jerusalem Rd	3.00	20	R											NA		07/29/2014
(656) Pilgrim Fork Rd	0.20	40	R											NA		07/29/2014
(656) Pilgrim Fork Rd	1.60	20	R											NA		07/29/2014
(656) Pilgrim Fork Rd	0.40	40	R											NA		07/29/2014

Virginia Department of Transportation
Traffic Engineering Division
2014
Annual Average Daily Traffic Volume Estimates By Section of Route
Grayson Maintenance Area

Route	Length	AADT	QA	4Tire	Bus	-----Truck-----				QC	K Factor	QK	Dir Factor	AAWDT	QW	Year
						2Axle	3+Axle	1Trail	2Trail							
Grayson County																
(657) Wagon Wheel Rd	1.20	110	R								NA			NA		06/26/2014
						US 21 Elk Creek Pkwy										
(657) Wagon Wheel Rd	0.69	80	R								NA			NA		07/29/2014
						38-791 Country Lane										
(657)	0.51	30	R								NA			NA		07/29/2014
						0.69 ME 38-791										
						38-656 Pilgrim Fork Rd										
(658) Flatridge Rd	2.08	200	F	88%	2%	7%	2%	0%	0%	F	0.172	F	0.597	210	F	2014
						SR 16 Troutdale Hwy										
(658) Flatridge Rd	2.10	140	F	87%	1%	6%	5%	1%	0%	C	0.166	F	0.625	150	F	2014
						38-731 W. Rockbridge										
(658) Flatridge Rd	3.58	120	F	88%	2%	7%	2%	0%	0%	C	0.125	F	0.647	130	F	2014
						38-733 Pine Branch Rd										
(658) Comers Rock Rd	3.23	70	F	88%	2%	7%	2%	0%	0%	F	0.12	F	0.79	70	F	2014
						38-672 S. Honey Grove Rd										
(658) Comers Rock Rd	3.60	100	F	88%	2%	7%	2%	0%	0%	F	0.130	F	0.643	100	F	2014
						38-673 E. Hillandale Rd										
						38-673 E. Hillandale Lane										
(658) Comers Rock Rd	2.10	210	F	95%	1%	1%	1%	1%	0%	F	0.108	F	0.583	220	F	2014
						38-670 Laurel View Rd										
(658) Comers Rock Rd	0.20	250	F	95%	1%	1%	1%	1%	0%	F	0.106	F	0.517	260	F	2014
						38-672 North Blue Spring Rd										
(658) Comers Rock Rd	2.59	400	F	95%	1%	1%	1%	1%	0%	F	0.1	F	0.523	420	F	2014
						38-611 Mt Zion										
						38-611 Mt Zion Rd										
(658) Comers Rock Rd	2.70	960	F	95%	1%	1%	1%	1%	0%	C	0.095	F	0.606	1000	F	2014
						38-663 Caty Sage										
						US 21 Elk Creek Pkwy										
(659) Valley View Rd	0.70	90	R								NA			NA		06/26/2014
						38-658 Comers Rock Rd										
(659) Tiny Wood Lane	0.20	40	R								NA			NA		06/26/2014
						38-614 Valley View Rd										
(659) Hunters Lane	1.95	110	R								NA			NA		06/26/2014
						38-791 WEST										
(659) Hunters Lane	0.30	40	R								NA			NA		06/26/2014
						1.95 MS 38-791 WEST										
						Dead End										
(660) Carsonville Rd	3.30	310	F	96%	1%	2%	2%	0%	0%	F	0.109	F	0.63	320	F	2014
						US 21 Elk Creek Pkwy										
(660) Carsonville Rd	3.78	200	F	96%	1%	2%	2%	0%	0%	F	0.117	F	0.655	210	F	2014
						38-654 E. Hines Branch Rd										
(660) Carsonville Rd	1.09	240	F	96%	1%	2%	2%	0%	0%	F	0.103	F	0.7	250	F	2014
						38-650 E. Springwood Lane										
(660) Carsonville Rd	2.60	540	F	96%	1%	2%	2%	0%	0%	C	0.095	F	0.702	570	F	2014
						38-691 Pine Mtn Rd										
						SR 274 Riverside Dr										
(661) Dormitory Lane	0.25	90	R								NA			NA		06/05/2014
						Dead End										
						38-728 Dormitory Lane; Oakhill Rd										
(662) Logans Lane	0.80	30	R								NA			NA		06/10/2014
						Dead End										
(662) Falls Rd	0.04	48	R								NA			NA		06/10/2014
						38-668 S. Big Ridge Rd										
						38-668 N. Big Ridge Rd										

Virginia Department of Transportation
Traffic Engineering Division
2014
Annual Average Daily Traffic Volume Estimates By Section of Route
Grayson Maintenance Area

Route	Length	AADT	QA	4Tire	Bus	-----Truck-----				QC	K Factor	QK	Dir Factor	AAWDT	QW	Year
						2Axle	3+Axle	1Trail	2Trail							
Grayson County																
(662) Falls Rd	0.20	50	R			38-668 N, Big Ridge Rd					NA			NA		06/10/2014
(662) Little Rd	0.30	20	R			38-673 S, Bethel Rd					NA			NA		06/10/2014
(662) Falls Rd	2.00	20	R			38-673 N, Falls Rd					NA			NA		06/10/2014
(662) Falls Rd	0.30	30	R			38-664 Serenity Rd					NA			NA		06/10/2014
(662) Falls Rd	1.26	20	R			38-670 Laurel View Rd					NA			NA		06/10/2014
(662) Falls Rd	0.13	70	R			1.26 MN 38-670					NA			NA		06/10/2014
(662)	1.60	130	R			38-611 W, Caty Sage 38-611 E, Caty Sage					NA			NA		06/26/2014
(663) Caty Sage Rd	1.15	160	R			38-663 Caty Sage Rd					NA			NA		06/26/2014
(663) Caty Sage Rd	2.10	120	R			38-658 Comers Rock Rd					NA			NA		06/26/2014
(663) Caty Sage Rd	2.10	120	R			38-662					NA			NA		06/26/2014
(664) Serenity Rd	0.05	20	R			38-665 Stones Chapel Rd					NA			NA		06/10/2014
(664) Serenity Rd	2.50	30	R			38-662 Falls Rd					NA			NA		06/10/2014
(664) Serenity Rd	2.50	30	R			38-764 Sweet Water Rd					NA			NA		06/10/2014
(665) Stones Chapel Rd	0.20	60	R			38-611 Stones Chapel Rd; Pheasant Run Lane					NA			NA		06/26/2014
(665) Stones Chapel Rd	2.20	150	R			38-864 Flag Pond Lane					NA			NA		06/26/2014
(665) Stones Chapel Rd	0.90	290	R			38-663 Caty Sage Rd					NA			NA		06/26/2014
(666) Willow Shade Lane	0.40	160	R			38-658 Comers Rock Rd					NA			NA		06/26/2014
(667) Salem Lane	0.25	30	R			Dead End					NA			NA		06/26/2014
(667) Salem Lane	0.25	30	R			US 21					NA			NA		06/26/2014
(668) Big Ridge Rd	1.60	10	R			US 21					NA			NA		06/26/2014
(668) Big Ridge Rd	0.70	70	R			38-658 Comers Rock Rd					NA			NA		06/10/2014
(668) Big Ridge Rd	0.70	70	R			38-662 W, Falls Rd; Logans Lane 38-662 E, Falls Rd					NA			NA		06/10/2014
(668) Big Ridge Rd	1.00	80	R			38-673 Falls Rd					NA			NA		06/10/2014
(668) Big Ridge Rd	2.20	170	R			38-764 Sweet Water Rd					NA			NA		06/26/2014
(669) Sugar Camp Lane	3.10	140	R			38-611 Pheasant Run Lane; Caty Sage					NA			NA		06/26/2014
(670) Laurel View Rd	0.50	10	R			Dead End					NA			NA		06/26/2014
(670) Laurel View Rd	0.50	10	R			38-825 Sugar Camp Lane					NA			NA		06/26/2014
(670) Laurel View Rd	0.50	10	R			38-658 Comers Rock Rd					NA			NA		06/10/2014
(670) Laurel View Rd	0.50	10	R			0.50 ME 38-658					NA			NA		06/10/2014

Virginia Department of Transportation
Traffic Engineering Division
2014
Annual Average Daily Traffic Volume Estimates By Section of Route
Grayson Maintenance Area

Route	Length	AADT	QA	4Tire	Bus	-----Truck-----				QC	K Factor	QK	Dir Factor	AAWDT	QW	Year
						2Axle	3+Axle	1Trail	2Trail							
Grayson County																
(670) Laurel View Rd	1.30	8	R			From: 0.50 ME 38-658					NA			NA		06/10/2014
						To: 38-662 Falls Rd										
(671) Mt Zion Rd	1.29	47	R			From: 38-658 Comers Rock Rd					NA			NA		06/10/2014
						To: 1.29 ME 38-658										
(671) Mt Zion Rd	0.21	70	R			From: 38-611 Caty Sage					NA			NA		06/10/2014
						To: 38-658 Flatridge Rd										
(672) Blue Spring Rd	0.05	20	R			From: 0.05 MN 38-658					NA			NA		05/22/2014
						To: Honey Grove Rd										
(672) Honey Grove Rd	0.20	30	R			From: 38-768 Honey Grove Rd					NA			NA		05/22/2014
						To: Roberts Cove Rd										
(672) Wilburns Mill Rd	1.10	40	R			From: 38-674 S, Roberts Cove Rd					NA			NA		05/22/2014
						To: Roberts Cove Rd										
(672) Roberts Cove Rd	0.30	20	R			From: 38-674 N, Roberts Cove Rd					NA			NA		05/22/2014
						To: Blue Spring Rd										
(672) Blue Spring Rd	1.70	10	R			From: 0.80 MN 38-674					NA			NA		05/22/2014
						To: Jefferson Forest Bndy										
(672) Blue Spring Rd	3.30	6	R			From: 38-675 Panther Creek Rd					NA			NA		05/22/2014
						To: Blue Spring Rd										
(672) Blue Spring Rd	1.30	10	R			From: 38-798					NA			NA		06/10/2014
						To: 38-658 Comers Rock Rd										
(673) Hillandale Lane	1.00	30	R			From: Dead End					NA			NA		06/10/2014
						To: 38-658 W, Comers Rock Rd										
(673) Bethel Rd	1.20	40	R			From: 38-658 E, Comers Rock Rd					NA			NA		06/10/2014
						To: 38-662 S, Little Rd; Falls Rd										
(673) Falls Rd	0.40	50	R			From: 38-662 N, Falls Rd; Little Rd					NA			NA		06/10/2014
						To: 38-668 Big Ridge Rd										
(674) Roberts Cove Rd	1.65	40	R			From: 38-768 Honey Grove Rd					NA			NA		06/17/2011
						To: 38-672 S, Roberts Cove Rd										
(674) Roberts Cove Rd	1.80	20	R			From: 38-672 N, Roberts Cove Rd					NA			NA		05/22/2014
						To: 38-658 Comers Rock Rd										
(675) Panther Creek Rd	1.20	30	R			From: 38-601 Flat Ridge Rd					NA			NA		05/22/2014
						To: 38-846 W, Cornflower Rd										
(675) Glen Wood Rd	0.40	20	R			From: 38-676 Glenwood Rd					NA			NA		05/20/2014
						To: 38-603 Lostlake Rd										
(675) Glen Wood Rd	0.80	10	R			From: 38-603 Lostlake Rd					NA			NA		05/20/2014
						To: 38-846 E, Cornflower Rd										
(675) Panther Creek Rd	3.95	8	R			From: 38-672 Blue Spring Rd; Roberts Cove Rd					NA			NA		05/22/2014
						To: 38-672 Blue Spring Rd; Roberts Cove Rd										

Virginia Department of Transportation
Traffic Engineering Division
2014
Annual Average Daily Traffic Volume Estimates By Section of Route
Grayson Maintenance Area

Route	Length	AADT	QA	4Tire	Bus	-----Truck-----				QC	K Factor	QK	Dir Factor	AAWDT	QW	Year
						2Axle	3+Axle	1Trail	2Trail							
Grayson County																
(676) Chestnut Ridge Rd	0.20	30	R									NA		NA		05/22/2014
			From: 38-677 Razor Ridge Rd													
			To: 38-762 Hunt Club Rd													
(676) Chestnut Ridge Rd	3.90	49	R									NA		NA		05/22/2014
			From: 38-601 S, Flat Ridge Rd													
			To: 38-601 N, Flat Ridge Rd													
(676) Glenwood Rd	1.30	20	R									NA		NA		05/20/2014
			From: 38-675 Glen Wood Rd													
			To: 38-739 Hazelwood Rd													
(677) Razor Ridge Rd	0.20	130	R									NA		NA		05/22/2014
			From: 0.20 MN 38-739													
(677) Razor Ridge Rd	1.10	100	R									NA		NA		05/22/2014
			From: 38-676 Chestnut Ridge Rd													
(677) Razor Ridge Rd	0.90	90	R									NA		NA		05/22/2014
			From: 38-762 Hunt Club Rd													
(677) Razor Ridge Rd	1.80	110	R									NA		NA		05/22/2014
			From: 38-732 Country View Rd													
(677) Razor Ridge Rd	1.20	100	R									NA		NA		05/20/2014
			From: 38-601 Flat Ridge Rd													
			To: 38-601 Flat Ridge Rd													
(678) Fox Ridge	2.10	40	R									NA		NA		06/12/2014
			From: US 58 Wilson Hwy													
			To: 38-711 E, Fox Ridge Rd													
(678) Fox Creek Rd	3.20	100	F	96%	0%	4%	0%	0%	0%	C	0.128	F	0.8	110	F	2014
			From: 38-658 Flat Ridge Rd													
			To: 38-658 Flat Ridge Rd													
(679) Buck Mountain Rd	2.40	30	R									NA		NA		06/10/2014
			From: 38-601 Old Bridle Creek Rd													
			To: 38-658 Flatridge Rd													
(680) Little Fox Creek	2.20	50	R									NA		NA		06/12/2014
			From: 38-711 Fox Ridge Rd													
			To: 38-601 E, Old Bridle Creek Rd													
(680) Grubbs Chapel	1.10	70	R									NA		NA		06/12/2014
			From: 38-601 W, Old Bridle Creek Rd													
			To: Dead End													
(681) Rose Hill Rd	0.95	140	R									NA		NA		06/17/2014
			From: 38-711 Gold Hill Rd													
			To: US 58 W, Wilson Hwy													
(681) Rose Hill Rd	1.30	70	R									NA		NA		06/17/2014
			From: US 58 E, Wilson Hwy													
			To: 38-601 Old Bridle Creek Rd													
(682) Saddle Creek Rd	1.00	80	R									NA		NA		06/12/2014
			From: US 58 Wilson Hwy													
			To: 38-683 Twin Oaks Rd													
(682) Saddle Creek Rd	0.85	60	R									NA		NA		06/12/2014
			From: 38-683 Twin Oaks Rd													
			To: Dead End													
(683) Twin Oaks Rd	1.00	20	R									NA		NA		06/12/2014
			From: US 58 Wilson Hwy													
			To: 38-682 Saddle Creek Rd													
(684) Pinehurst St	1.04	200	M									NA		NA		05/13/2014
			From: Dead End													
			To: 1.04 ME Dead End													
(684) Elliott Place	0.29	90	R									NA		NA		06/24/2014
			From: 1.04 ME Dead End													
			To: 38-883													
(684) Elliott Place	0.82	110	R									NA		NA		06/24/2014
			From: 38-883													
			To: WCL Independence													

Virginia Department of Transportation
Traffic Engineering Division
2014
Annual Average Daily Traffic Volume Estimates By Section of Route
Grayson Maintenance Area

Route	Length	AADT	QA	4Tire	Bus	-----Truck-----				QC	K Factor	QK	Dir Factor	AAWDT	QW	Year
						2Axle	3+Axle	1Trail	2Trail							
Town of Independence																
(684) Elliott Place	0.25	210	R			From: WCL Independence					NA			NA		06/24/2014
(684) Pinehurst St	0.22	90	M			To: US 21					NA			NA		05/13/2014
						From: Dead End										
(685) Power House Rd	0.74	370	R			To: US 58, E Main St					NA			NA		06/24/2014
(685) Power House Rd	0.14	900	R			From: 38-1140 Morton St					NA			NA		06/24/2014
						To: ECL Independence										
Grayson County																
(685)	0.91	660	R			From: ECL Independence					NA			NA		07/01/2014
(685) Powerhouse Rd	0.60	80	R			To: 38-686; 38-687					NA			NA		07/01/2014
(685) Rock Creek Rd	0.20	150	R			From: 38-688 Silver Hill Rd					NA			NA		07/01/2014
(685) Rock Creek Rd	1.20	80	R			To: 38-888 Redd Dr					NA			NA		07/31/2014
						From: SR 274 Riverside Dr										
(686) Forest Ridge Rd	1.80	100	R			To: 38-685 Powerhouse Rd					NA			NA		07/01/2014
(686) Mountain Breeze Lane	0.30	30	M			From: 38-654 W, Peach Bottom Rd					NA			NA		05/14/2014
						To: 38-654 E, Peach Bottom Rd										
(687) Powerhouse Rd	1.10	210	R			From: Dead End					NA			NA		07/31/2014
(687) Powerhouse Rd	0.30	170	R			To: 38-685; 38-686					NA			NA		07/31/2014
(687) Powerhouse Rd	0.10	100	R			From: 38-688 Silver Hill Rd					NA			NA		07/31/2014
(687) Powerhouse Rd	1.70	30	R			To: 38-689 SOUTH					NA			NA		07/31/2014
(687) Powerhouse Rd	1.70	30	R			From: 38-689 NORTH					NA			NA		08/14/2014
						To: 38-691 Fulton Rd										
(688) Silver Hill Rd	0.80	40	R			From: 38-685 Rock Creek Rd; Powerhouse Rd					NA			NA		07/01/2014
						To: 38-687 Powerhouse Rd										
(689) Flatrock Rd	1.50	80	R			From: 38-691 Fulton Rd					NA			NA		07/31/2014
(689) Greenhouse Rd	1.00	30	R			To: 38-687 S, Powerhouse Rd					NA			NA		07/31/2014
						From: 38-687 N, Powerhouse Rd										
(690) Tarny Wood Lane	0.30	30	M			To: 38-654 Peach Bottom Rd					NA			NA		05/14/2014
						From: Dead End										
(691) Fulton Rd	0.50	170	R			To: 38-706 Penn Ford Lane					NA			NA		08/14/2014
(691) Fulton Rd	1.40	140	R			From: SR 274 Riverside Dr					NA			NA		08/14/2014
(691) Fulton Rd	1.50	140	R			To: 38-689 Flatrock Rd					NA			NA		08/14/2014
						From: 38-687 Powerhouse Rd										
						To: 38-692 WEST					NA			NA		08/14/2014

Virginia Department of Transportation
Traffic Engineering Division
2014
Annual Average Daily Traffic Volume Estimates By Section of Route
Grayson Maintenance Area

Route	Length	AADT	QA	4Tire	Bus	-----Truck-----				QC	K Factor	QK	Dir Factor	AAWDT	QW	Year
						2Axle	3+Axle	1Trail	2Trail							
Grayson County																
(691) Pine Mountain Rd	0.10	170	R			From: 38-692 WEST					NA			NA		08/14/2014
(691) Doe Run Rd	0.80	47	R			To: 38-692 EAST					NA			NA		07/08/2014
(691) Pine Mountain Rd	1.10	260	R			From: 38-694 Pine Mountain Rd					NA			NA		07/08/2014
						To: 38-660 Carsonville Rd										
(692) Pine Mountain Rd	0.70	170	R			From: 38-694 Pine Mountain Rd					NA			NA		07/29/2014
(692) Pine Mountain Rd	1.30	180	R			To: 38-691 W, Pine Mountain Rd; Fulton Rd 38-691 E, Doe Run Rd; Pine Mtn Rd					NA			NA		07/29/2014
						From: SR 274 Riverside Dr										
(693) Sugar Shack Rd	0.14	90	R			From: US 58 Grayson Pkwy					NA			NA		07/01/2014
(693) Sugar Shack Rd	1.06	30	R			To: 0.14 MN US 58					NA			NA		07/01/2014
						From: SR 274 Riverside Dr										
(694) Birdsong Rd	0.80	70	R			From: 38-654 Peach Bottom Rd					NA			NA		07/29/2014
(694) Pine Mountain Rd	1.20	160	R			To: 38-692 Pine Mtn Rd					NA			NA		07/29/2014
						From: 38-691 Pine Mtn Rd; Doe Run Rd										
(695) Vista Rd	3.30	100	R			From: 38-654 Peach Bottom Rd					NA			NA		07/08/2014
						To: 38-691 Pine Mtn Rd										
(696) Boomer Dr	0.40	30	R			From: Dead End					NA			NA		07/29/2014
(696) Summerfield Rd	1.50	10	R			To: 38-654 N, Peach Bottom Rd 38-654 S, Peach Bottom Rd					NA			NA		07/29/2014
(696) Summerfield Rd	1.70	70	R			From: 38-830 Dandelion Lane					NA			NA		07/29/2014
						To: 38-660 Carsonville Rd										
(697) Summerfield Rd	1.19	550	R			From: US 21					NA			NA		06/19/2014
(697) Beaver Dam Rd	1.90	120	R			To: 38-763 Graystone Rd					NA			NA		07/01/2014
(697) Beaver Dam Rd	0.40	40	R			From: 38-765 Riding Trail Rd					NA			NA		07/01/2014
(697) Beaver Dam Rd	1.10	60	R			To: 38-698 Church Hill Rd					NA			NA		07/01/2014
						From: 38-700 Old River Lane										
(698) Church Hill Rd	0.90	80	R			To: 38-697 Beaver Dam Rd					NA			NA		07/01/2014
(698) Pleasant Grove Rd	0.57	270	R			From: 38-715 Pleasant Grove Rd					NA			NA		07/01/2014
						To: US 58 Grayson Pkwy										
(699) River Valley Lane	0.80	9	R			From: Dead End					NA			NA		07/03/2014
						To: 38-700 Old River Lane										
(700) Mountain View Rd	1.00	70	R			From: 38-706 Pennford Rd					NA			NA		06/17/2014
						To: 38-702 NORTH										

Virginia Department of Transportation
Traffic Engineering Division
2014
Annual Average Daily Traffic Volume Estimates By Section of Route
Grayson Maintenance Area

Route	Length	AADT	QA	4Tire	Bus	-----Truck-----				QC	K Factor	QK	Dir Factor	AAWDT	QW	Year
						2Axle	3+Axle	1Trail	2Trail							
Grayson County																
(700) Bethany Rd	0.40	140	R			38-702 NORTH					NA			NA		06/17/2014
(700) Bethany Rd	0.60	100	R			38-705 Highpoint Lane					NA			NA		06/17/2014
(700) Bethany Rd	2.00	100	R			38-702 S, Horseford Lane					NA			NA		06/17/2014
(700) Shady Hill Rd	0.80	80	R			38-701 Old River Lane					NA			NA		06/17/2014
(700) Old River Lane	2.60	70	R			North Carolina State Line					NA			NA		06/17/2014
(700) Old River Lane	0.80	48	R			38-701 Cornerstone Rd					NA			NA		07/03/2014
(700) Old River Lane	0.10	20	R			38-697 Beaver Dam Rd					NA			NA		07/03/2014
(700) Old River Lane	0.40	20	R			0.10 ME 38-697					NA			NA		07/03/2014
(700) Old River Lane	0.20	10	M			38-699 River Valley Lane					NA			NA		05/14/2014
						Dead End										
(701) Old River Lane	0.24	40	R			US 21 S, New River Pkwy					NA			NA		06/17/2014
(701) Old River Lane	0.10	90	R			38-700 S, Shady Hill Rd					NA			NA		06/17/2014
(701) Old River Lane	0.49	170	R			38-700 N, Bethany Rd 38-700 NORTH					NA			NA		06/17/2014
(701) Cornerstone Rd	0.05	40	R			US 21 N, New River Pkwy US 21 MID					NA			NA		06/17/2014
(701) Cornerstone Rd	1.96	30	R			0.05 ME US 21 MID					NA			NA		06/17/2014
(701)	0.50	0	R			38-756					NA			NA		10/26/2011
(701) Cornerstone Rd	0.10	10	R			38-757 Graystone Rd					NA			NA		06/17/2014
(701) Cornerstone Rd	1.80	47	R			38-761 Graystone Rd					NA			NA		06/17/2014
(702) Horseford Lane	0.20	48	R			38-700 Old River Lane					NA			NA		06/17/2014
(702) Horse Ford Lane	1.90	340	R			North Carolina State Line 38-700 S, Bethany Rd 38-700 N, Bethany Rd; Mountain View Rd					NA			NA		06/19/2014
(702) Klondyke Rd	1.41	300	R			38-703 N, Hardin Rd					NA			NA		09/01/2011
						SCL Independence										
Town of Independence																
(702) Klondike Rd	0.56	350	R			SCL Independence					NA			NA		06/17/2014
						US 58 W Main St										
Grayson County																
(703) Hardin Rd	0.80	140	R			US 21 New River Pkwy					NA			NA		06/17/2014
						38-702 S, Horse Ford Lane										

Virginia Department of Transportation
Traffic Engineering Division
2014
Annual Average Daily Traffic Volume Estimates By Section of Route
Grayson Maintenance Area

Route	Length	AADT	QA	4Tire	Bus	-----Truck-----				QC	K Factor	QK	Dir Factor	AAWDT	QW	Year
						2Axle	3+Axle	1Trail	2Trail							
Grayson County																
(703) Hardin Rd	1.10	220	R									NA		NA		06/17/2014
(704) m	0.60	30	R									NA		NA		06/19/2014
(704) Magnolia Lane	0.20	80	R									NA		NA		09/01/2011
(705) Highpoint Lane	0.93	46	R									NA		NA		06/17/2014
(706) Penn Ford Lane	1.25	30	R									NA		NA		06/17/2014
(706) Penn Ford Lane	0.15	70	R									NA		NA		06/17/2014
(706) Penn Ford Rd	1.90	230	R									NA		NA		06/17/2014
(706) Shoal Creek Lane	0.60	30	R									NA		NA		06/17/2014
(707) Rolling Mill Lane	0.12	30	M									NA		NA		05/14/2014
(708) Potato Creek Rd	1.88	380	R									NA		NA		06/05/2014
(708) Potato Creek Rd	0.31	70	F	94%	0%	5%	1%	1%	0%	F	0.194	F	0.546	70	F	2014
(708) Potato Creek Rd	0.39	80	F	94%	0%	5%	1%	1%	0%	F	0.176	F	0.517	80	F	2014
(708) Potato Creek Rd	2.24	70	F	94%	0%	5%	1%	1%	0%	C	0.173	F	0.571	70	F	2014
(708) River Bend Rd	0.66	70	R									NA		NA		06/12/2014
(708) River Bend Rd	3.59	50	R									NA		NA		06/12/2014
(709) Walls Rd	0.50	10	R									NA		NA		06/12/2014
(710) Yearling Dr	0.80	30	R									NA		NA		06/12/2014
(711) Red Hawk Rd	0.80	30	R									NA		NA		06/05/2014
(711) Fox Ridge Rd	2.10	240	F	95%	0%	2%	1%	1%	0%	C	0.132	F	0.588	250	F	2014
(711) Maple Rd	0.20	60	R									NA		NA		06/12/2014
(711) Maple Rd	2.10	40	R									NA		NA		06/12/2014

Virginia Department of Transportation
Traffic Engineering Division
2014
Annual Average Daily Traffic Volume Estimates By Section of Route
Grayson Maintenance Area

Route	Length	AADT	QA	4Tire	Bus	-----Truck-----				QC	K Factor	QK	Dir Factor	AAWDT	QW	Year
						2Axle	3+Axle	1Trail	2Trail							
Grayson County																
(711) Gold Hill Rd	1.00	200	R			From 38-681 Rose Hill Rd					NA			NA		06/12/2014
(711) Gold Hill Rd	1.60	140	R			To 38-844 Poplar Lane					NA			NA		06/12/2014
(711) Battlefield Rd	3.60	240	R			From 38-601 S, Bridge Creek Rd 38-601 N, Bridge Creek Rd					NA			NA		06/12/2014
(712) Red Gate Dr	0.70	20	R			To US 58 Wilson Hwy					NA			NA		06/05/2014
(712) Red Gate Dr	0.30	60	R			From North Carolina State Line					NA			NA		06/05/2014
(713) Beagle Lane	0.20	40	R			From 38-710 Yearling Dr					NA			NA		07/31/2014
(713) Beagle Lane	1.00	70	R			To 38-708 Potato Creek Rd					NA			NA		07/31/2014
(714) Kenstock Lane	0.70	40	R			From Dead End					NA			NA		06/12/2014
(715) Pleasant Grove Rd	1.20	140	R			To 0.20 ME Dead End					NA			NA		07/01/2014
(715) Pleasant	3.08	160	R			From 38-649 Turkey Knob Rd					NA			NA		07/01/2014
(715) Pleasant Grove Rd	0.12	200	R			To 38-698 Pleasant Grove Rd; Church Hill Rd					NA			NA		07/01/2014
(716) Round House Rd	1.00	47	R			From 1.20 ME 38-698					NA			NA		06/03/2014
(717) Churchview Lane	0.25	130	M			To 4.28 ME 38-698					NA			NA		05/14/2014
(718) Deacon Rd	0.20	100	R			From US 58 Grayson Pkwy					NA			NA		06/03/2014
(719) Red Hill Rd	0.20	60	R			To North Carolina State Line					NA			NA		06/03/2014
(720) Mill Pond Rd	2.10	480	R			From 38-767 Old Mill Rd					NA			NA		06/03/2014
(720) Marths Knob Rd	0.50	150	R			To 38-660 Carsonville Rd					NA			NA		07/17/2014
(721) Reeves Hill Rd	1.13	90	R			From Dead End					NA			NA		06/03/2014
(721) Reeves Hill Rd	1.00	10	R			To North Carolina State Line					NA			NA		06/03/2014
(721) Bear Branch Rd	0.30	20	R			From 38-767 Old Mill Rd					NA			NA		06/03/2014
(721) Bear Branch Rd	1.80	10	R			To 38-821 Fairview Rd					NA			NA		06/03/2014
						From 38-609 Peaks Mtn Rd					NA			NA		07/17/2014
						To Carroll County Line					NA			NA		07/17/2014
						From SR 16 Jefferson Hwy					NA			NA		06/03/2014
						To 38-745 Solomon Rd					NA			NA		06/03/2014
						From 38-722 SOUTH					NA			NA		06/03/2014
						To 38-722 NORTH					NA			NA		06/03/2014
						From 38-769 Holly Ridge Rd					NA			NA		06/03/2014

Virginia Department of Transportation
Traffic Engineering Division
2014
Annual Average Daily Traffic Volume Estimates By Section of Route
Grayson Maintenance Area

Route	Length	AADT	QA	4Tire	Bus	-----Truck-----				QC	K Factor	QK	Dir Factor	AAWDT	QW	Year
						2Axle	3+Axle	1Trail	2Trail							
Grayson County																
(721) Bear Branch Rd	0.60	80	R											NA		06/03/2014
(722) Saloma Rd	1.65	60	R											NA		06/03/2014
(722) Bear Branch Rd	1.20	20	R											NA		06/03/2014
(722) York Ridge Rd	1.05	80	R											NA		06/03/2014
(723) York Ridge Rd	0.50	90	R											NA		06/03/2014
(723) York Ridge Rd	3.20	40	R											NA		06/03/2014
(724) Fox Hollow Lane	0.85	20	R											NA		06/03/2014
(724)	0.05	20	R											NA		06/03/2014
(725) Tucker Rd	0.80	110	F	98%	0%	1%	1%	0%	0%	F	0.133	F	0.563	120	F	2014
(725) Grassy Creek Rd	2.70	160	F	98%	0%	1%	1%	0%	0%	F	0.119	F	0.652	170	F	2014
(725) Grassy Creek Rd	0.80	220	F	98%	0%	1%	1%	0%	0%	F	0.125	F	0.727	230	F	2014
(725) Grassy Creek Rd	1.04	310	F	98%	0%	1%	1%	0%	0%	C	0.110	F	0.537	330	F	2014
(725) Penry Rd	0.16	200	R											NA		06/03/2014
(726) White Top Gap Rd	1.22	160	F	98%	0%	1%	0%	0%	0%	C	0.297	F	0.556	170	F	2014
(726) White Top Gap Rd	1.60	150	R											NA		05/27/2014
(727) Pine Branch Rd	1.10	30	R											NA		06/05/2014
(727) Kindreck Rd	2.10	40	R											NA		06/05/2014
(727) Kindreck Rd	0.20	40	R											NA		06/05/2014
(727) Kindreck Rd	0.30	10	R											NA		06/05/2014
(728) Oakhill Rd	0.45	220	R											NA		06/05/2014
(728) Dormitory Lane	0.05	70	R											NA		06/05/2014
(728) Oakhill Rd	0.70	190	R											NA		06/05/2014

Virginia Department of Transportation
Traffic Engineering Division
2014
Annual Average Daily Traffic Volume Estimates By Section of Route
Grayson Maintenance Area

Route	Length	AADT	QA	4Tire	Bus	-----Truck-----				QC	K Factor	QK	Dir Factor	AAWDT	QW	Year
						2Axle	3+Axle	1Trail	2Trail							
Grayson County																
(728) Oakhill Rd	0.20	70	R			From 38-796 Fishers Rd					NA			NA		08/09/2011
(728) Oakhill Rd	1.80	90	R			To 38-727 Pine Branch Rd					NA			NA		06/12/2014
						From US 58 E, Wilson Hwy										
(729) Cloverdale Lane	0.20	40	M			To Dead End					NA			NA		05/14/2014
(729) Cloverdale Lane	0.68	40	R			From 0.20 ME Dead End					NA			NA		06/24/2014
(729) Cloverdale Lane	0.32	120	R			To 38-894 Pumpkin Lane					NA			NA		06/24/2014
						From US 21										
(730) Low Gap Rd	0.90	120	R			To 38-740 Green Gable Rd					NA			NA		05/22/2014
						From SR 16 Troutdale Hwy										
(731) Rockbridge	2.60	40	R			To 38-658 W, Flatridge Rd					NA			NA		06/05/2014
(731) Rockbridge	0.30	10	R			From 38-775 Guffey Branch Lane					NA			NA		06/05/2014
(731) Rabbit Fork Rd	1.00	40	R			To 38-794 Rabbit Fork Rd					NA			NA		06/05/2014
						From 38-658 E, Flatridge Rd										
(732) Laurel Creek Rd	0.90	60	R			To 38-603 Ripshin Rd					NA			NA		05/20/2014
(732) Country View Rd	1.30	10	R			From 38-762 Country View					NA			NA		05/20/2014
						To 38-677 Razor Ridge Rd										
(733) Pine Branch Rd	2.80	20	R			From 38-727 Kindreck Rd; Pine Branch Rd					NA			NA		06/05/2014
						To 38-658 Flatridge Rd										
(734) Volney Rd	0.62	120	R			From US 58 Troutdale Hwy					NA			NA		06/03/2014
(734) Chestnut Grove Rd	1.08	110	R			To 38-835 Volney Rd					NA			NA		06/03/2014
(734) Chestnut Grove Rd	0.70	50	R			From 38-735 Teasterwood Rd					NA			NA		06/03/2014
(734) Chestnut Grove Rd	1.10	47	R			To 38-736 Wallens Creek Rd					NA			NA		06/05/2014
						From 38-658 Flatridge Rd										
(735) Teasterwood Rd	1.29	90	R			To SR 16 Troutdale Hwy					NA			NA		06/03/2014
						From 38-734 Chestnut Grove Rd										
(736) Wallens Creek Rd	1.30	40	R			To SR 16 S; 38-738					NA			NA		06/03/2014
(736) Wallens Creek Rd	1.00	110	R			From SR 16 N; 38-740					NA			NA		06/03/2014
(736) Woodcrest Rd	0.50	30	R			To 1.00 MN SR 16 N					NA			NA		06/03/2014
						From 38-734 Chestnut Grove Rd										
(737) Grange Hall Rd	1.00	160	R			To SR 16 Troutdale Hwy					NA			NA		05/22/2014
						From 38-658 Flatridge Rd										

Virginia Department of Transportation
Traffic Engineering Division
2014
Annual Average Daily Traffic Volume Estimates By Section of Route
Grayson Maintenance Area

Route	Length	AADT	QA	4Tire	Bus	-----Truck-----				QC	K Factor	QK	Dir Factor	AAWDT	QW	Year
						2Axle	3+Axle	1Trail	2Trail							
Grayson County																
(738) Little Wilson Rd	1.50	140	R								NA			NA		05/27/2014
(739) Rocky Hollow Rd	3.85	60	R								NA			NA		05/20/2014
(739) Rocky Hollow Rd	0.85	80	R								NA			NA		05/22/2014
(739) Hazelwood Rd	0.90	40	R								NA			NA		05/22/2014
(739) Hazelwood Rd	0.20	130	R								NA			NA		05/22/2014
(740) Low Gap Rd	2.70	60	R								NA			NA		05/27/2014
(740) Low Gap Rd	0.40	70	R								NA			NA		05/27/2014
(740) Green Gable Rd	0.70	80	R								NA			NA		05/27/2014
(741) Homestead Rd	3.70	20	R								NA			NA		05/20/2014
(742) Shippys Branch Rd	2.60	130	R								NA			NA		05/30/2014
(742) Mill Creek Rd	1.40	46	R								NA			NA		05/27/2014
(743) Rugby Rd	2.60	130	F	97%	0%	2%	0%	0%	0%	F	0.149	F	0.745	140	F	2014
(743) Rugby Rd	0.20	210	F	97%	0%	2%	0%	0%	0%	F	0.107	F	0.539	220	F	2014
(743) Rugby Rd	0.40	220	F	97%	0%	2%	0%	0%	0%	F	0.15	F	0.580	240	F	2014
(743) Rugby Rd	0.70	210	F	97%	0%	2%	0%	0%	0%	C	0.142	F	0.576	220	F	2014
(744) Quillen Ridge Rd	0.30	40	R								NA			NA		05/30/2014
(744) Quillen Ridge Rd	2.80	30	R								NA			NA		05/30/2014
(745) Brookgreen Lane	2.50	90	R								NA			NA		05/30/2014
(745) Solomon Rd	0.70	30	R								NA			NA		06/03/2014
(745) Solomon Rd	0.30	60	R								NA			NA		06/03/2014
(746) Wolf Knob Rd	0.50	10	R								NA			NA		05/30/2014

Virginia Department of Transportation
 Traffic Engineering Division
 2014
 Annual Average Daily Traffic Volume Estimates By Section of Route
 Grayson Maintenance Area

Route	Length	AADT	QA	4Tire	Bus	-----Truck-----				QC	K Factor	QK	Dir Factor	AAWDT	QW	Year
						2Axle	3+Axle	1Trail	2Trail							
Grayson County																
(746) Wolf Knob Rd	0.90	30	R								NA		NA			05/30/2014
(747) Haw Orchard Rd	0.20	90	R								NA		NA			05/27/2014
(748) Laurel Hill Rd	1.00	30	R								NA		NA			05/30/2014
(748) Laurel Hill Rd	0.40	48	R								NA		NA			05/30/2014
(748) Laurel Hill Rd	1.00	140	R								NA		NA			05/30/2014
(749) Cabin Creek Lane	0.90	60	R								NA		NA			05/27/2014
(750) Middle Fork Lane	0.74	270	R								NA		NA			05/27/2014
(750) Middle Fork Lane	1.26	160	R								NA		NA			05/27/2014
(751) School House Rd	0.27	30	R								NA		NA			05/27/2014
(751) School House Rd	0.93	50	R								NA		NA			05/27/2014
(751) School House Rd	1.00	120	R								NA		NA			05/27/2014
(751) Stirling Rd	1.10	360	F	96%	0%	1%	1%	1%	0%	C	0.111	F	0.628	380	F	2014
(752) Pine Ridge Lane	0.25	70	M								NA		NA			05/14/2014
(753) Dolinger Rd	0.90	50	R								NA		NA			05/30/2014
(753) Dolinger Rd	1.30	150	R								NA		NA			05/30/2014
(754) Old Park Rd	0.80	370	F	95%	0%	2%	2%	0%	0%	C	0.137	F	0.632	390	F	2014
(755) Pond Mountain Lane	0.75	40	R								NA		NA			05/30/2014
(755) Pond Mountain Lane	1.75	110	R								NA		NA			05/30/2014
(755) Old Park Rd	1.50	190	F	95%	0%	1%	3%	0%	0%	C	0.189	F	0.591	200	F	2014
(755) Fire House Rd	0.40	60	R								NA		NA			05/27/2014
(756) Dixie Rd	1.20	48	R								NA		NA			06/17/2014

Virginia Department of Transportation
Traffic Engineering Division
2014
Annual Average Daily Traffic Volume Estimates By Section of Route
Grayson Maintenance Area

Route	Length	AADT	QA	4Tire	Bus	-----Truck-----				QC	K Factor	QK	Dir Factor	AAWDT	QW	Year
						2Axle	3+Axle	1Trail	2Trail							
Grayson County																
(756)	0.40	30	R								NA			NA		06/17/2014
(757) Graystone Rd	0.40	100	R								NA			NA		07/01/2014
Town of Fries																
(758) Hilltown Rd	0.20	1000	F	99%	1%	0%	0%	0%	0%	C	0.1	F	0.548	1100	F	2014
Grayson County																
(759) Cattle Dr	0.80	140	R								NA			NA		08/12/2014
(760) Liberty Hill Rd	0.30	100	F	95%	1%	3%	1%	0%	0%	C	0.152	F	0.529	110	F	2014
(760) Liberty Hill Rd	0.08	40	R								NA			NA		07/24/2014
(761) Graystone Rd	0.08	80	R								NA			NA		06/17/2014
(762) Hunt Club Rd	0.50	40	R								NA			NA		06/14/2011
(762) Country View Rd	0.86	30	R								NA			NA		06/09/2011
(762) Country View	0.14	20	R								NA			NA		05/20/2014
(763) Graystone Rd	0.60	10	R								NA			NA		07/01/2014
(763) Graystone Rd	0.80	200	R								NA			NA		07/01/2014
(764) Sweet Water Rd	1.50	5	R								NA			NA		06/26/2014
(765) Riding Trail Rd	1.26	140	R								NA			NA		07/01/2014
(766) Fox Knob Rd	1.00	20	R								NA			NA		06/05/2014
(766) Fox Knob Rd	0.90	40	R								NA			NA		06/05/2014
(767) Old Mill Rd	2.54	150	R								NA			NA		06/03/2014
(768) Honey Grove Rd	1.70	60	R								NA			NA		05/22/2014
(768) Honey Grove Rd	0.35	80	R								NA			NA		05/22/2014
(769) Holly Ridge Rd	2.50	50	R								NA			NA		06/03/2014

Virginia Department of Transportation
 Traffic Engineering Division
 2014
 Annual Average Daily Traffic Volume Estimates By Section of Route
 Grayson Maintenance Area

Route	Length	AADT	QA	4Tire	Bus	-----Truck-----				QC	K Factor	QK	Dir Factor	AAWDT	QW	Year
						2Axle	3+Axle	1Trail	2Trail							
Grayson County																
(770) Quarry Rd	0.58	200	F	99%	0%	0%	1%	0%	0%	C	0.113	F	0.72	210	F	2014
(771) Ridgley Rd	0.50	20	R								NA			NA		05/30/2014
(772) Windy Ridge Rd	1.00	210	R								NA			NA		07/17/2014
(773) Issac Lane	0.52	30	R								NA			NA		07/31/2014
(774) Rolling Wood Lane	0.81	100	R								NA			NA		08/05/2014
(775) Guffey Branch Lane	0.05	20	M								NA			NA		05/14/2014
(776) Mapelton Lane	0.30	20	M								NA			NA		05/14/2014
(777) Liberty Hill Rd	0.50	130	F	95%	0%	2%	1%	1%	0%	C	0.136	F	0.526	140	F	2014
(778) Camp Moxley Lane	0.22	20	M								NA			NA		05/14/2014
(779) Fish Pond Dr	0.50	40	R								NA			NA		07/08/2014
(780) Mockingbird Lane	0.45	200	R								NA			NA		07/22/2014
(780) Mockingbird Lane	0.10	250	R								NA			NA		07/22/2014
(781) Mt Ridge Lane	0.10	40	R								NA			NA		07/22/2014
(782) Fees Branch Rd	1.00	40	R								NA			NA		05/30/2014
(783) Helton Creek Lane	1.25	60	R								NA			NA		05/27/2014
(783) Helton Creek Lane	0.75	10	R								NA			NA		05/27/2014
(784) Moxley Ridge Rd	0.50	30	R								NA			NA		07/03/2014
(785) Fishers Gap Rd	1.25	260	R								NA			NA		07/15/2014
(785) Fishers Gap Rd	1.70	210	R								NA			NA		07/15/2014

Virginia Department of Transportation
Traffic Engineering Division
2014
Annual Average Daily Traffic Volume Estimates By Section of Route
Grayson Maintenance Area

Route	Length	AADT	QA	4Tire	Bus	-----Truck-----				QC	K Factor	QK	Dir Factor	AAWDT	QW	Year
						2Axle	3+Axle	1Trail	2Trail							
Grayson County																
(786) Hickory Lane	0.25	120	R			From: 38-821 Fairview Rd					NA			NA		10/18/2011
(786) Hickory Lane	0.25	70	R			To: 38-859					NA			NA		07/17/2014
						From: Dead End										
(787) Davis Knob Rd	0.30	70	R			To: Dead End					NA			NA		07/15/2014
(787) Davis Knob Rd	2.52	250	R			From: 38-615 Savannah Rd					NA			NA		07/15/2014
(787) Davis Knob Rd	0.13	280	R			To: 2.52 MN 38-615					NA			NA		07/15/2014
						From: 38-607 Meadow Creek Rd										
(788) Atkins Lane	0.31	80	R			To: 38-649 Bain Bridge Rd					NA			NA		07/31/2014
						From: Dead End										
(789) Sweetbriar Lane	0.50	40	R			To: 38-745 Solomon Rd					NA			NA		06/03/2014
						From: Dead End										
(790) Parkview Rd	0.60	40	R			To: Blue Ridge Pkwy					NA			NA		07/17/2014
						From: 38-613; 38-804										
(791) Victory Lane	1.30	290	R			To: 38-658 Comers Rock Rd					NA			NA		06/26/2014
(791) Country Lane	1.00	130	R			To: US 21; 38-614					NA			NA		06/26/2014
						From: 38-657 Wagon Wheel Rd										
(792) Gem Stream Rd	3.00	30	R			To: 38-658 Comers Rock Rd					NA			NA		06/26/2014
						From: 38-791 Victory Lane										
(793) Big Oak Lane	0.05	20	M			To: Dead End					NA			NA		05/14/2014
						From: 38-601 Flat Ridge Rd										
(794) Rabbit Fork Rd	1.10	40	R			To: 38-731 Rabbit Fork Rd; Rockbridge					NA			NA		06/05/2014
(794) Rockbridge Rd	0.05	47	R			To: 38-795 Prim Rose Lane					NA			NA		06/05/2014
(794) Rockbridge Rd	0.25	20	R			To: 38-858 Natureview Rd					NA			NA		06/05/2014
						From: 38-601 Flat Ridge Rd										
(795) Prim Rose Lane	0.50	20	M			To: Dead End					NA			NA		05/14/2014
						From: 38-794 Prim Rose Lane; Rabbit Fork Rd										
(796) Fishers Rd	1.70	8	R			To: US 58 Troutdale Hwy					NA			NA		06/05/2014
						From: 38-728 Oakhill Rd; Dormitory Lane										
(797) Spencer Branch Rd	2.10	50	R			To: US 58 Highlands Pkwy					NA			NA		05/30/2014
(797) Spencer Branch Rd	0.70	30	R			To: 38-746 Wolf Knob Rd					NA			NA		05/30/2014
						From: 38-748 Laurel Hill Rd										
(798)	0.50	10	R			To: 38-672 Blue Spring Rd					NA			NA		06/10/2014
						From: Smyth County Line										

Virginia Department of Transportation
Traffic Engineering Division
2014
Annual Average Daily Traffic Volume Estimates By Section of Route
Grayson Maintenance Area

Route	Length	AADT	QA	4Tire	Bus	-----Truck-----				QC	K Factor	QK	Dir Factor	AAWDT	QW	Year
						2Axle	3+Axle	1Trail	2Trail							
Grayson County																
(799) Woodside Rd	0.60	120	R			From 38-613 Snowhill Rd					NA			NA		07/17/2014
(799) Crestwood Dr	0.50	140	R			From 38-609 Peaks Mtn Rd					NA			NA		07/17/2014
						To Carroll County Line										
(800) Honeysuckle Lane	0.10	30	M			From 38-636 Beech Grove Lane					NA			NA		05/14/2014
						To Dead End										
(801) Rim Rock Lane	0.50	70	R			From US 58 Wilson Hwy					NA			NA		06/12/2014
(801) Rim Rock Lane	0.33	50	R			From 0.50 MN US 58					NA			NA		06/12/2014
						To Dead End										
(802) Hilltop Dr	0.10	210	R			From 38-697 Summerfield Rd					NA			NA		06/19/2014
						To SCL Independence										
Town of Independence																
(802) Hilltop Dr	0.63	570	R			From SCL Independence					NA			NA		06/19/2014
						To US 58 E Main St										
Grayson County																
(803) Hardwood Lane	0.50	40	M			From 38-601 Old Bridle Creek Rd					NA			NA		05/14/2014
						To Dead End										
(804) Crown Ridge Rd	1.50	40	R			From 38-613; 38-790					NA			NA		07/17/2014
						To Blue Ridge Pkwy										
(805) Spring Valley Rd	1.20	300	F	95%	1%	2%	1%	2%	0%	F	0.091	F	0.546	320	F	2014
(805) Spring Valley Rd	3.19	300	F	95%	1%	2%	1%	2%	0%	F	0.096	F	0.571	320	F	2014
						From 38-656 Pilgrim Fork Rd										
(805) Spring Valley Rd	1.00	290	F	95%	1%	2%	1%	2%	0%	F	0.103	F	0.583	300	F	2014
						From 38-604 W, Jerusalem Rd										
(805) Spring Valley Rd	0.75	280	F	95%	1%	2%	1%	2%	0%	F	0.096	F	0.523	290	F	2014
						From 38-604 E, Jerusalem Rd										
(805) Spring Valley Rd	0.85	280	F	95%	1%	2%	1%	2%	0%	C	0.092	F	0.533	300	F	2014
						From 38-654 Hines Branch Rd										
(805) Spring Valley Rd	2.45	360	F	95%	1%	2%	1%	2%	0%	F	0.099	F	0.546	380	F	2014
						From 38-777 Liberty Hill Rd										
(805) Spring Valley Rd	0.20	840	F	95%	1%	2%	1%	2%	0%	F	0.100	F	0.592	890	F	2014
						From 38-649 North Bainbridge Rd										
(805) Spring Valley Rd	0.55	1100	F	95%	1%	1%	1%	2%	0%	F	0.093	F	0.583	1200	F	2014
						From 38-881 Mallard Lane										
(805) Spring Valley Rd	0.78	1100	F	95%	1%	1%	1%	2%	0%	C	0.094	F	0.642	1200	F	2014
						From 38-648 Providence Rd										
(805) Spring Valley Rd	0.17	1100	F	95%	1%	1%	1%	2%	0%	F	0.095	F	0.568	1200	F	2014
						From 38-649 South Turkey Knob Rd										
						To SR 94 Scenic Rd										
(806) Reservation Lane	0.50	30	M			From Dead End					NA			NA		05/14/2014
						To 38-725 Grassy Creek Rd										
(807) Pleasant Branch Lane	0.35	50	M			From Dead End					NA			NA		05/14/2014
						To 38-744 Quillen Ridge Rd										

Virginia Department of Transportation
Traffic Engineering Division
2014
Annual Average Daily Traffic Volume Estimates By Section of Route
Grayson Maintenance Area

Route	Length	AADT	QA	4Tire	Bus	-----Truck-----				QC	K Factor	QK	Dir Factor	AAWDT	QW	Year
						2Axle	3+Axle	1Trail	2Trail							
Grayson County																
(808) Rocky Falls Lane	0.50	40	M											NA	05/14/2014	
(809) Windmill Rd	1.05	160	R											NA	08/05/2014	
(810) Riverview Lane	0.70	60	R											NA	07/08/2014	
(811) Cherry Wood Lane	1.00	40	R											NA	06/17/2014	
(812) Rainwood Lane	0.20	50	M											NA	05/14/2014	
(813) Barbershop Lane	0.12	110	R											NA	08/12/2014	
(814) Locust Lane	0.13	10	M											NA	05/14/2014	
(815) Tanglewood Rd	0.43	460	R											NA	08/12/2014	
(815) Tanglewood Rd	0.03	320	F	97%	1%	1%	1%	0%	0%	C	0.103	F	0.575	340	F	2014
(815) Green Valley Rd	0.30	90	R											NA	08/12/2014	
(816) Short Dr	0.15	190	R											NA	08/05/2014	
(817) Briar Run Lane	0.26	40	R											NA	05/27/2014	
(817) Briar Run Lane	0.74	7	R											NA	05/27/2014	
(817) Briar Run Lane	0.40	40	M											NA	05/14/2014	
(818) Mountain Music Lane	0.15	120	R											NA	07/24/2014	
(818) Mountain Music Lane	0.35	70	M											NA	05/14/2014	
(819) Chestnut Dr	0.11	340	R											NA	07/15/2014	
(820) Sunset Lane	0.17	40	M											NA	05/14/2014	
(821) Fairview Rd	1.42	370	F	99%	0%	1%	0%	0%	0%	F	0.152	F	0.524	390	F	2014
(821) Fairview Rd	0.59	670	F	99%	0%	1%	0%	0%	0%	F	0.115	F	0.586	700	F	2014

Virginia Department of Transportation
Traffic Engineering Division
2014
Annual Average Daily Traffic Volume Estimates By Section of Route
Grayson Maintenance Area

Route	Length	AADT	QA	4Tire	Bus	-----Truck-----				QC	K Factor	QK	Dir Factor	AAWDT	QW	Year
						2Axle	3+Axle	1Trail	2Trail							
Grayson County																
(821) Fairview Rd	0.61	980	F	99%	0%	1%	0%	0%	0%	C	0.108	F	0.622	1000	F	2014
(822) Horse Shoe Dr	0.27	60	R								NA			NA		07/31/2014
(823)	0.26	40	M								NA			NA		05/14/2014
(824) Frazier Rd	0.57	400	R								NA			NA		08/05/2014
(825) Sugar Camp Lane	0.10	120	R								NA			NA		06/26/2014
(825) Sugar Camp Lane	0.20	70	R								NA			NA		06/26/2014
(826) Orchid Lane	1.00	100	R								NA			NA		06/12/2014
Town of Troutdale																
(827) Auburn Lane	0.13	45	R								NA			NA		05/20/2014
Grayson County																
(828) Hiley Branch Lane	0.50	40	R								NA			NA		05/27/2014
(829) Monarch Lane	0.40	60	M								NA			NA		05/14/2014
(829) Horizon Rd	0.35	40	R								NA			NA		07/17/2014
(830) Dandelion Lane	0.20	20	M								NA			NA		05/14/2014
(831) Hidden Valley Lane	0.85	110	R								NA			NA		06/24/2014
(832) Grassy Knob Lane	0.60	40	R								NA			NA		06/12/2014
(833) Knob Fork Lane	0.42	20	M								NA			NA		05/14/2014
(834) Factory Town Rd	0.33	40	R								NA			NA		06/03/2014
(835) Volney Rd	0.44	90	R								NA			NA		06/03/2014
(836) Polter Rd	0.58	50	R								NA			NA		05/22/2014

Virginia Department of Transportation
Traffic Engineering Division
2014
Annual Average Daily Traffic Volume Estimates By Section of Route
Grayson Maintenance Area

Route	Length	AADT	QA	4Tire	Bus	-----Truck-----				QC	K Factor	QK	Dir Factor	AAWDT	QW	Year
						2Axle	3+Axle	1Trail	2Trail							
Town of Troutdale																
(837) Timberline Rd	0.22	240	R			From: SR 16 Troutdale Hwy					NA			NA		05/20/2014
						To: 38-603 Fairwood Rd										
Grayson County																
(838) Mulberry Lane	0.79	30	R			From: Dead End					NA			NA		06/05/2014
						To: SR 93 Wilson Hwy										
(839) Rock Quarry Lane	0.62	50	R			From: 38-658 Comers Rock Rd					NA			NA		06/10/2014
						To: Dead End										
(840) Nightingale Lane	0.44	50	M			From: Cul-de-Sac					NA			NA		05/14/2014
						To: SR 16 Troutdale Hwy										
(841) Rend Rd	0.10	480	R			From: 38-626 Old Baywood Rd					NA			NA		07/22/2014
						To: US 58 Grayson Pkwy										
(841) State Shed Rd	0.20	190	R			From: 0.20 MN US 58					NA			NA		07/22/2014
						To: Dead End										
(842) Twin Pond Lane	1.00	60	R			From: Dead End					NA			NA		08/12/2014
						To: 38-805 Spring Valley Rd										
(843) Penny Lane	0.25	160	R			From: Dead End					NA			NA		07/29/2014
						To: 38-692 Pine Mountain Rd										
(844) Poplar Lane	0.40	60	R			From: Dead End					NA			NA		06/12/2014
						To: 38-711 Gold Hill Rd										
(845) Mahogany Lane	0.15	30	M			From: 38-601 Flat Ridge Rd					NA			NA		05/14/2014
						To: Dead End										
(846) Cornflower Rd	1.00	10	R			From: 38-675 Glen Wood Rd; Panther Creek Rd					NA			NA		05/20/2014
						To: 38-675 Panther Creek Rd; Glen Wood Rd										
(847) Ashland Lane	0.03	60	R			From: 38-603 Fairwood Rd					NA			NA		05/20/2014
						To: 0.03 MN 38-603										
(847) Ashland Lane	0.11	40	R			From: Dead End					NA			NA		05/20/2014
						To: Dead End										
(848) Holstein Lane	0.08	60	M			From: Dead End					NA			NA		05/14/2014
						To: 38-644 Freedom Lane										
(849) Cimarron Lane	0.26	50	M			From: Dead End					NA			NA		05/14/2014
						To: 38-890 Dellbrook Lane										
(849) Dellbrook Lane	0.09	840	R			From: US 58 Grayson Pkwy					NA			NA		06/19/2014
						To: Dead End										
(850) Louisville Lane	0.03	70	M			From: Dead End					NA			NA		05/14/2014
						To: 38-870										
(850) Louisville Lane	0.22	60	R			From: 38-785 Fishers Gap Rd					NA			NA		07/15/2014
						To: Dead End										
(851) Hampton Knob Lane	0.75	60	R			From: Dead End					NA			NA		07/15/2014
						To: 38-626 Old Baywood Rd										

Virginia Department of Transportation
Traffic Engineering Division
2014
Annual Average Daily Traffic Volume Estimates By Section of Route
Grayson Maintenance Area

Route	Length	AADT	QA	4Tire	Bus	-----Truck-----				QC	K Factor	QK	Dir Factor	AAWDT	QW	Year	
						2Axle	3+Axle	1Trail	2Trail								
Grayson County																	
(852) Fox Wood Lane	1.00	10	R			From: 38-766 Fox Knob Rd					NA			NA		06/05/2014	
						To: Dead End											
(853) Robincrest Lane	0.30	80	M			From: 38-648 Mandolin Dr					NA			NA		05/15/2014	
						To: Dead End											
(854) Wildwood Lane	0.25	30	R			From: SR 89 Skyline Hwy					NA			NA		10/12/2011	
						To: Dead End											
(855) Crusader Lane	0.05	8	R			From: Dead End					NA			NA		08/12/2014	
						To: 38-644 Freedom Lane											
(856) Mayberry Rd	0.40	130	R			From: North Carolina State Line					NA			NA		06/03/2014	
						To: SR 16 Jefferson Hwy											
(857) Shale Hollow Lane	0.75	50	R			From: Dead End					NA			NA		07/24/2014	
						To: 38-818 Mountain Music Lane											
(858) Natureview Rd	0.20	47	R			From: 38-794 Rockbridge Rd; Prim Rose Lane					NA			NA		06/05/2014	
						To: 38-601 Flat Ridge Rd											
(859)	0.21	70	M			From: Dead End					NA			NA		05/15/2014	
						To: 38-786 Hickory Lane											
(860) Walnut Lane	0.27	45	M			From: SR 94 Scenic Rd					NA			NA		05/15/2014	
						To: Dead End											
(861) Willow Oak Lane	0.10	50	M			From: US 21 Elk Creek Pkwy					NA			NA		05/15/2014	
						To: Dead End											
(862) Columbine Lane	0.20	100	M			From: 38-821 Fairview Rd					NA			NA		05/15/2014	
						To: Dead End											
(863) Rose Lane	0.10	50	R			From: 38-648 Mandolin Dr					NA			NA		07/31/2014	
						To: 0.10 MS 38-648											
(863) Rose Lane	0.10	60	M			From: Dead End					NA			NA		05/15/2014	
						To: Dead End											
(864) Flag Pond Lane	0.50	40	M			From: Dead End					NA			NA		05/15/2014	
						To: 38-665 Stones Chapel Rd											
(865) Camp Zion	0.50	270	R			From: 38-619 Cardinal Rd					NA			NA		07/15/2014	
						To: 38-819 Chestnut Dr											
(866) Happy Lane	0.10	50	R			From: Dead End					NA			NA		08/12/2014	
						To: 38-644 Sheep Grove Rd											
(867) Vimy Ridge Lane	0.12	40	R			From: SR 94 Scenic Rd					NA			NA		08/05/2014	
						To: Dead End											
(868) Idlewood Lane	0.18	20	M			From: Dead End					NA			NA		05/15/2014	
						To: 38-634 Justice Rd											
(869)	0.39	70	M			From: Dead End					NA			NA		05/15/2014	
						To: 38-641 Pattons Mill Rd											

Virginia Department of Transportation
Traffic Engineering Division
2014
Annual Average Daily Traffic Volume Estimates By Section of Route
Grayson Maintenance Area

Route	Length	AADT	QA	4Tire	Bus	-----Truck-----				QC	K Factor	QK	Dir Factor	AAWDT	QW	Year
						2Axle	3+Axle	1Trail	2Trail							
Grayson County																
(870)	0.20	60	M								NA			NA		05/15/2014
(871)	Chestnut Lane	0.50	60	R							NA			NA		07/31/2014
(872)	Sunbow Lane	0.10	50	R							NA			NA		06/26/2014
(873)	Oakridge Lane	0.35	60	R							NA			NA		07/17/2014
(874)	Clover Lane	0.12	70	R							NA			NA		07/08/2014
(875)	Stewart Hollow Lane	0.70	45	R							NA			NA		05/27/2014
(876)	Mr Casuals Lane	0.19	30	R							NA			NA		05/22/2014
(877)	Oppossum Hollow Lane	0.22	60	R							NA			NA		07/31/2014
(878)	Bluff Lane	0.65	40	R							NA			NA		05/27/2014
(879)	Cana Lane	0.10	30	R							NA			NA		06/03/2014
(880)	Rock Hill Rd	0.40	45	M							NA			NA		05/15/2014
(881)	Mallard Lane	0.10	20	M							NA			NA		05/15/2014
(882)	Nuckols Curve Rd	1.50	810	R							NA			NA		07/22/2014
(883)		0.27	30	M							NA			NA		05/15/2014
(884)	Foxcliff Lane	0.28	50	M							NA			NA		05/15/2014
(885)	Pinnacle Lane	0.20	40	M							NA			NA		05/15/2014
(886)	Forest Lane	0.34	310	R							NA			NA		07/15/2014
(887)	Robin Lane	0.08	30	M							NA			NA		05/15/2014
(888)	Summer Breeze Rd	0.07	20	R							NA			NA		07/01/2014

Virginia Department of Transportation
Traffic Engineering Division
2014
Annual Average Daily Traffic Volume Estimates By Section of Route
Grayson Maintenance Area

Route	Length	AADT	QA	4Tire	Bus	-----Truck-----				QC	K Factor	QK	Dir Factor	AAWDT	QW	Year
						2Axle	3+Axle	1Trail	2Trail							
Grayson County																
(888) Summer Breeze Rd	0.30	10	R			0.07 MS US 58					NA			NA		07/01/2014
(888) Summer Breeze Rd	0.15	160	R			38-765 Riding Trail Rd					NA			NA		07/01/2014
(888) Redd Dr	0.01	150	R			US 58 W. Grayson Pkwy					NA			NA		07/01/2014
(888) Redd Dr	1.14	80	R			0.01 MN US 58					NA			NA		07/01/2014
(889) Peace Haven Lane	0.12	10	M			38-817 Briar Run Lane					NA			NA		05/15/2014
(890) Dellbrook Lane	0.25	810	R			38-849 Dellbrook Lane; Cimarron Lane					NA			NA		06/19/2014
(891) Fallville Lane	0.50	30	M			38-805 Spring Valley Rd					NA			NA		05/15/2014
(892) Bear Hollow Lane	0.15	20	M			38-651 Lonesome Oak Rd					NA			NA		05/15/2014
(893) Turnip Lane	0.22	40	M			38-634 Water Wheel Rd					NA			NA		05/15/2014
(894) Pumpkin Lane	0.64	47	R			Dead End					NA			NA		06/24/2014
(895) Archery Lane	0.22	30	M			38-658 Comers Rock Rd					NA			NA		05/15/2014
(896) Maple Ridge Lane	0.24	40	M			SR 274 Riverside Dr					NA			NA		05/15/2014
(897) Honey Lane	0.17	80	M			Dead End					NA			NA		05/15/2014
(897) Honey Lane	0.04	60	R			38-900 Huckleberry Lane					NA			NA		07/31/2014
(898) Northwoods Lane	0.53	100	R			38-805 Spring Valley Rd					NA			NA		08/14/2014
(899) Deer Ridge Dr	0.15	45	M			38-9465 Fairview School					NA			NA		05/15/2014
(900) Huckleberry Lane	0.04	40	M			US 58 Wilson Hwy					NA			NA		05/15/2014
(905) Whipporwill Lane	0.14	60	M			Cul-de-Sac					NA			NA		05/15/2014
(906) Echo Ridge Lane	0.18	30	M			38-897 Honey Lane					NA			NA		05/15/2014
(907) Hideaway Lane	0.30	40	M			38-821 Fairview Rd					NA			NA		05/15/2014
						38-791 Victory Lane					NA			NA		05/15/2014
						38-607 Meadow Creek Rd					NA			NA		05/15/2014
						Dead End					NA			NA		05/15/2014

Virginia Department of Transportation
Traffic Engineering Division
2014
Annual Average Daily Traffic Volume Estimates By Section of Route
Grayson Maintenance Area

Route	Length	AADT	QA	4Tire	Bus	-----Truck-----				QC	K Factor	QK	Dir Factor	AAWDT	QW	Year
						2Axle	3+Axle	1Trail	2Trail							
Grayson County																
(908) Skylark Lane	0.08	40	M								NA			NA		05/15/2014
(909) Memory Lane	0.11	40	M								NA			NA		05/15/2014
(910) Oriole Lane	0.15	100	R								NA			NA		07/22/2014
(914) Mistic View Lane	0.12	40	R								NA			NA		07/01/2014
(915) Grand Oaks Lane	0.20	90	M								NA			NA		05/15/2014
(916) Bobo Lane	0.15	40	M								NA			NA		05/15/2014
(920) Yellow Jacket Lane	0.12	50	M								NA			NA		05/15/2014
(923) Paleo Point Lane	0.10	20	R								NA			NA		06/26/2014
(930) Paradise Lane	0.31	40	M								NA			NA		05/15/2014
(940) Rock Rd	0.22	170	R								NA			NA		07/15/2014
(940) Marion Heights	0.28	40	R								NA			NA		07/15/2014
(941) Marion Heights	0.37	70	M								NA			NA		05/15/2014
(942) Marion Lane	0.16	45	M								NA			NA		05/15/2014
(950) Rocky Top Lane	0.53	40	R								NA			NA		06/26/2014
Town of Fries																
(1001) W Main St	0.21	2600	F	99%	0%	0%	0%	0%	0%	F	0.098	F	0.564	2700	F	2014
(1001) W Main St	0.51	2300	F	98%	1%	1%	0%	0%	0%	C	0.1	F	0.599	2500	F	2014
(1001) E Main St	0.61	3200	F	99%	0%	0%	0%	0%	0%	C	0.097	F	0.612	3300	F	2014
Grayson County																
(1002) Tabernacle Rd	0.45	150	R								NA			NA		07/24/2014
(1003) Wolfsnare Lane	0.09	100	R								NA			NA		07/24/2014

Virginia Department of Transportation
Traffic Engineering Division
2014
Annual Average Daily Traffic Volume Estimates By Section of Route
Grayson Maintenance Area

Route	Length	AADT	QA	4Tire	Bus	-----Truck-----				QC	K Factor	QK	Dir Factor	AAWDT	QW	Year
						2Axle	3+Axle	1Trail	2Trail							
Grayson County																
1003	Wolfsnare Lane	0.11	20	R								NA		NA		07/24/2014
1004	Broom Lane	0.30	110	R								NA		NA		07/24/2014
Town of Fries																
1005	Fire House Dr	0.12	180	R								NA		NA		07/24/2014
1006	S Carrico St	0.09	190	R								NA		NA		07/24/2014
1006	N Carrico St	0.08	180	R								NA		NA		07/24/2014
1007	S Hampton St	0.05	1000	R								NA		NA		08/12/2014
1007	N Hampton St	0.10	70	R								NA		NA		08/12/2014
Grayson County																
1008	Boxer Lane	0.12	60	R								NA		NA		07/24/2014
1009	Retriever Lane	0.05	70	R								NA		NA		07/24/2014
Town of Fries																
1010		0.04	1400	R								NA		NA		07/24/2014
1011	Carroll Dr	0.13	440	R								NA		NA		07/24/2014
1012	Riverview Ave	0.29	360	R								NA		NA		08/14/2014
1013	Lee Dr	0.19	50	G	99%	0%	0%	0%	0%	0%	F	NA		50	G	2014
Grayson County																
1015	Whispering Pine Lane	0.22	70	R								NA		NA		07/15/2014
1020	Sandalwood Lane	0.24	90	R								NA		NA		07/01/2014
Town of Independence																
1100	Wolf Ave	0.03	20	R								NA		NA		06/19/2014
1101	Davis St	0.24	760	R								NA		NA		06/24/2014
1101	Davis St	0.10	680	R								NA		NA		06/24/2014

Virginia Department of Transportation
Traffic Engineering Division
2014
Annual Average Daily Traffic Volume Estimates By Section of Route
Grayson Maintenance Area

Route	Length	AADT	QA	4Tire	Bus	-----Truck-----				QC	K Factor	QK	Dir Factor	AAWDT	QW	Year
						2Axle	3+Axle	1Trail	2Trail							
Town of Independence																
(1102) Hackler Lane	0.15	520	R				US 58, W Main St				NA			NA		06/24/2014
							US 21									
(1103) Edgewood Dr	0.34	30	R				Dead End				NA			NA		06/24/2014
(1103) Edgewood Dr	0.12	120	R				US 58, W Main St				NA			NA		06/24/2014
							0.12 MN US 58									
(1104) Locust Ave	0.08	45	M				38-1101; 38-1105				NA			NA		05/15/2014
							Dead End									
(1105) Bond Ave	0.23	630	R				US 58, E Main St				NA			NA		06/19/2014
							38-1108 Hillcrest									
(1106) Lonesome Ave	0.05	440	R				US 58, E Main St				NA			NA		09/13/2011
							38-1101 Davis St									
(1107) Circle Dr	0.02	20	R				38-1105 Bond Ave				NA			NA		06/19/2014
							38-1108 Hillcrest									
(1108) Hillcrest	0.34	60	R				38-685 Power House Rd				NA			NA		06/19/2014
							Dead End									
(1109) Carpenter St	0.13	50	R				US 21				NA			NA		06/24/2014
							38-1123 Austin St									
(1109) Smith St	0.05	40	R				Dead End				NA			NA		06/24/2014
							38-1108 Hillcrest									
(1110) Poole Place	0.05	20	R				Dead End				NA			NA		06/19/2014
							US 21									
(1111) Library St	0.14	430	R				38-802 Hilltop Dr				NA			NA		06/19/2014
							US 21									
(1112) Moore St	0.06	50	R				Dead End				NA			NA		06/24/2014
							US 58, W Main St									
(1113) Hawkins Lane	0.07	30	R				Dead End				NA			NA		06/24/2014
							38-1122 Grayson Ave									
(1114) Anders St	0.07	60	R				38-685 Power House Rd				NA			NA		06/19/2014
							US 21									
(1115) Miles St	0.26	100	R				Dead End				NA			NA		06/24/2014
							38-684 Pinehurst St									
(1116) Colonial Dr	0.05	45	R				Dead End				NA			NA		06/24/2014
							38-1120 Round Hill Rd									
(1117) Meadow View Dr	0.10	70	R				US 21				NA			NA		06/24/2014
							Dead End									
(1118) Mill Ave	0.10	140	R				US 58, E Main St				NA			NA		06/24/2014

Virginia Department of Transportation
Traffic Engineering Division
2014
Annual Average Daily Traffic Volume Estimates By Section of Route
Grayson Maintenance Area

Route	Length	AADT	QA	4Tire	Bus	-----Truck-----				QC	K Factor	QK	Dir Factor	AAWDT	QW	Year
						2Axle	3+Axle	1Trail	2Trail							
Town of Independence																
1119 Rainbow Circle Dr	0.47	970	R											NA		06/19/2014
1120 Round Hill Rd	0.07	20	R											NA		06/24/2014
1120 Round Hill Rd	0.15	20	R											NA		06/24/2014
1121 Lakeview Dr	0.10	40	R											NA		06/19/2014
1122 Grayson Ave	0.14	450	R											NA		06/19/2014
1123 Austin St	0.20	40	R											NA		06/24/2014
1124 Nautilus Way	0.26	790	R											NA		06/19/2014
1125 Oak Ridge Rd	0.06	20	R											NA		06/19/2014
Grayson County																
1126 Pandorama Lane	0.45	300	R											NA		06/19/2014
1127 Dogwood Lane	0.25	90	R											NA		06/19/2014
1128 Sycamore Lane	0.05	30	R											NA		06/19/2014
1129 White Oak Lane	0.35	130	R											NA		06/19/2014
Town of Independence																
1130 Eagle Rock Rd	0.09	10	R											NA		06/24/2014
1131 Anvil Rock Rd	0.21	60	R											NA		06/19/2014
1131 Anvil Rock Rd	0.20	10	R											NA		06/19/2014
1132 Williams St	0.16	60	R											NA		06/19/2014
1133 Poplar Ave	0.06	30	R											NA		06/19/2014
1134 Rainbow Circle Dr	0.24	70	R											NA		06/19/2014
1134 Darco Dr	0.22	160	R											NA		06/19/2014

Virginia Department of Transportation
Traffic Engineering Division
2014
Annual Average Daily Traffic Volume Estimates By Section of Route
Grayson Maintenance Area

Route	Length	AADT	QA	4Tire	Bus	-----Truck-----				QC	K Factor	QK	Dir Factor	AAWDT	QW	Year
						2Axle	3+Axle	1Trail	2Trail							
Grayson County																
(1135) County Park Lane	0.10	370	R			From: Dead End					NA			NA		06/24/2014
						To: 38-685										
Town of Independence																
(1136) Bedwell St	0.09	330	R			From: US 21					NA			NA		06/24/2014
						To: Dead End										
(1137) Courthouse Ave	0.04	110	R			From: US 58, E Main St					NA			NA		06/24/2014
						To: 38-1101 Davis St										
(1138) Anderson St	0.09	90	R			From: US 21					NA			NA		06/24/2014
						To: Dead End										
(1139) Nichols St	0.17	380	R			From: 38-802 S, Hilltop Dr					NA			NA		06/19/2014
						To: 38-802 N, Hilltop Dr										
(1140) Morton St	0.34	100	R			From: 38-1124 Nautilus Way					NA			NA		06/19/2014
						To: 38-685 Power House Rd										
(1141)	0.07	60	R			From: 38-1140 Morton St					NA			NA		09/13/2011
						To: Dead End										
Grayson County																
(1145) Diamont View Lane	0.40	80	R			From: 38-636 S, Beach Grove Lane					NA			NA		07/08/2014
						To: 38-636 N, Beach Grove Lane										
Town of Troutdale																
(1201) High County Ln	0.13	40	R			From: 38-603 Fairwood Rd					NA			NA		05/20/2014
						To: Dead End										
(1202) Woodland Lane	0.43	40	R			From: Dead End					NA			NA		05/20/2014
						To: 38-603 Fairwood Dr										
Grayson County																
(9175) School Lane	0.13	40	R			From: Elk Creek Elem School					NA			NA		08/16/2011
						To: 38-658 Comers Rock Rd										
Town of Independence																
(9176)	0.11	950	R			From: Independence High					NA			NA		08/14/2014
						To: US 58, E Main St										
Grayson County																
(9465) Fairview School	0.19	290	R			From: 38-821 Fairview Rd					NA			NA		08/14/2014
						To: Fairview Elem School										
(9512) Providence School	0.08	90	R			From: Providence Elem Sch					NA			NA		08/25/2011
						To: 38-649 Bain Bridge Rd										
(9513) Grammar Lane	0.18	180	R			From: Bay Wood Elem Sch					NA			NA		08/14/2014
						To: 38-636 Grammar Lane										
(9916)	0.06	30	R			From: Flatridge Elem Sch					NA			NA		06/17/2011
						To: 38-601 Flat Ridge Rd										
(9966)	0.05	30	R			From: Bridge Creek Elem Sch					NA			NA		08/30/2011
						To: 38-601 Bridge Creek Rd										

Virginia Department of Transportation
 Traffic Engineering Division
 2014
 Annual Average Daily Traffic Volume Estimates By Section of Route
 Grayson Maintenance Area

Route	Length	AADT	QA	4Tire	Bus	-----Truck-----				QC	K Factor	QK	Dir Factor	AAWDT	QW	Year	
						2Axle	3+Axle	1Trail	2Trail								
Grayson County																	
(9968)	0.06	48	R	From: Mt Rogers High Sch											NA	NA	08/04/2011
				To: US 58 Highlands Pkwy													