

2020

**Virginia Department of Transportation
Daily Traffic Volume Estimates
Including Vehicle Classification Estimates**

where available

Jurisdiction Report

76

Prince William County
City of Manassas Park
City of Manassas
Town of Dumfries
Town of Haymarket
Town of Occoquan
Town of Quantico

Prepared By

**Virginia Department of Transportation
Traffic Engineering Division**

In Cooperation With

**U.S. Department of Transportation
Federal Highway Administration**

The reported 2020 AADTs represent the best estimate of 2020 average daily traffic, however, this year's AADTs do vary from normal traffic in the years prior to 2020 due to COVID-19. The reported AADTs may not represent typical traffic for a given day or period within the year as the drastic seasonal variations were normalized through the factoring process. The 2020 publications are therefore colored to draw users attention to the fact that uses of the 2020 published estimates versus alternative data sources should be determined at users' discretion based on the objectives or nature of the analyses being performed.

The estimated 2020 DVMT for the entire state maintained network total to 208,000,000, which has trended down by 11 percent compared to the 2019 level of 234,000,000. For most traffic links across the state, the estimated 2020 AADTs are also seen to have decreased from their 2019 levels.

Virginia Department of Transportation
Traffic Engineering Division
Traffic Monitoring Section

The Virginia Department of Transportation (VDOT) conducts a program where traffic count data are gathered from sensors in or along streets and highways and other sources. From these data, estimates of the average number of vehicles that traveled each segment of road are calculated. VDOT periodically publishes booklets listing these estimates.

One of these booklets, titled "Average Daily Traffic Volumes with Vehicle Classification Data, on Interstate, Arterial and Primary Routes" includes a list of each Interstate and Primary highway segment with the estimated Annual Average Daily Traffic (AADT) for that segment. AADT is the total annual traffic estimate divided by the number of days in the year. This booklet also includes information such as estimates of the percentage of the AADT made up by 6 different vehicle types, ranging from cars to double trailer trucks; estimated Annual Average Weekday Traffic (AAWDT), which is the number of vehicles estimated to have traveled the segment of highway during a 24 hour weekday averaged over the year; as well as Peak Hour and Peak Direction factors used by planners to formulate design criteria.

In addition to the Primary and Interstate publication, one hundred books are published periodically, one for each of 100 areas across the state defined by VDOT for record-keeping purposes. These books include traffic volume estimates for roads within the county, cities, and towns within the area. These books are titled "Daily Traffic Volumes Including Vehicle Classification Estimates, where available; Jurisdiction Report numbers 00 through 99".

Also available are a number of reports summarizing the average Vehicle Miles Traveled (VMT) in selected jurisdictions and other categories of highways. There are many different ways to present traffic volume summary information. Because the user determines the value of each presentation, the reports have been redesigned based on user requests and feedback. The people of the VDOT Traffic Engineering Division Traffic Monitoring Section who produce these books welcome requests for other helpful ways of presenting the summary information.

A compact disc (CD) is available that includes files in the Adobe® Portable Document Format (PDF) that can be displayed, searched, and printed using common desktop computer equipment. The CD includes the publications described above as well as a number of other reports, including specialized VMT summaries and smaller AADT reports for each city and town separately.

Publication Notes

Parallel Roads

For road inventory and management purposes, some roadways are counted separately by direction and have separately published traffic estimates for each direction of travel. Examples of such roadways are the interstate system and routes with separated facilities and (usually) one-way traffic facilities in urban areas. In these publications, they are referred to as parallel roads. As a convenience for the users of the publication, the listing for segments of roads with parallel segments are published with both the traffic estimates for their own direction of travel (e.g. I-95 Northbound) as well as the estimate of the total of all traffic on the same route including parallel roadways (all directions of I-95). The publication will have a “Combined Traffic Estimates for Parallel Roadways on this Route” or “Combined Traffic” identifiers for the combined direction of travel estimates.

Roadways such as I-395 with a North segment, a South segment and a separate Reversible lane segment will have the estimate for more than two parallel roadways included in the entire combined traffic estimate.

Some routes have very complicated paths through cities and towns. These parallel paths may be too complex to allow a relationship between nearby sections of the opposite direction on the same route. In this case, to indicate that the traffic estimates for such a road segment may not include all directions of traffic on that route, the line that would list the combined values will indicate “NA” for not available.

VDOT’s traffic monitoring program includes more than 100,000 segments of roads and highways ranging from several mile sections of Interstate highways to very short sections of city streets. Due to problems experienced obtaining some traffic count data, and the level of quality necessary to maintain confidence in the data, no estimate is currently available for some segments of roadway. These segments are included in the publications indicating “NA” for not available. It is the intention of the VDOT Traffic Engineering Division Traffic Monitoring group to obtain the data necessary and to report traffic volume estimates on all road segments included in these publications.

Many of the road segments in this program are local secondary roads. The amount and detail of data collected on these roads are not as great as the data collected on higher volume roads. The vehicle classification, average weekday traffic volumes, and the theoretical design hour traffic volumes are not calculated for these roads. The publications indicate “NA” for the information that is not available.

This publication is based on a traffic monitoring program initiated in 1997. Because the data collection techniques and statistical evaluation processes are different than those used in previous years, comparison with previous publications may be misleading.

Glossary of Terms:

Route: The Route Number assigned to this segment of roadway with the master inventory route number if this is an overlapping route, with official street or highway name if available.

Length: Length of the traffic segment in miles.

AADT: Annual Average Daily Traffic. The estimate of typical daily traffic on a road segment for all days of the week, Sunday through Saturday, over the period of one year.

QA: Quality of AADT:

- A Average of Complete Continuous Count Data
- B Average of Selected Continuous Count Data
- F Factored Short Term Traffic Count Data
- G Factored Short Term Traffic Count Data with Growth Element
- H Historical Estimate
- M Manual Uncounted Estimate
- N AADT of Similar Neighboring Traffic Link
- O Provided By External Source
- R Raw Traffic Count, Unfactored

4Tire: Percentage of the traffic volume made up of motorcycles, passenger cars, vans and pickup trucks.

Bus: Percentage of the traffic volume made up of buses.

2Axle Truck: Percentage of the traffic volume made up of 2 axle single unit trucks (not including pickups and vans).

3+Axle Truck: Percentage of the traffic volume made up of single unit trucks with three or more axles.

1Trail Truck: Percentage of the traffic volume made up of units with a single trailer.

2Trail Truck: Percentage of the traffic volume made up of units with more than one trailer.

QC: Quality of Classification Data:

- A Average of Complete Continuous Count Data
- B Average of Selected Continuous Count Data
- C Short Term Classified Traffic Count Data
- F Factored Short Term Traffic Count Data
- H Historical Estimate
- M Mass Collective Average
- N Classification Estimates of Similar Neighboring Traffic Link

K Factor: The estimate of the portion of the traffic volume traveling during the peak hour or design hour.

QK: Quality of the K Factor estimate:

- A Factor based on 30th Highest Hour Observed During at least 250 days of Continuous Traffic Data
- B Factor based on other Hour Observed During Less than 250 days of Continuous Traffic Data
- F Factor based on Highest Hour Collected at in a 48 Hour Weekday Period
- M Factor based on Manual Estimate of design hour
- N Design Hour Factor (K Factor) of Similar Neighboring Traffic Link
- O Provided by External Source

Dir Factor: The estimate of the portion of the traffic volume traveling in the peak direction during the peak hour..

AAWDT: Average Annual Weekday Traffic. The estimate of typical traffic over the period of one year for the days between Monday through Thursday inclusive.

QW: Quality of AAWDT:

- A Average of Complete Continuous Count Data
- B Average of Selected Continuous Count Data
- F Factored Short Term Traffic Count Data
- G Factored Short Term Traffic Count Data with Growth Element
- M Manual Uncounted Estimate
- N AAWDT of Similar Neighboring Traffic Link
- O Provided by External Source

Year: Year for which the published values are appropriate. If the Quality of AADT (QA) is "R", the year is the year that the raw traffic count was collected, and if available,

Route Shield Legend

Route Systems



Interstate Route

Traffic volume data for Interstate Routes and some other routes are reported separately by direction, as well as combined.



US Route



Virginia State Route



Frontage Road (F precedes frontage route number)



Secondary Route

Special Routes



Bus - Business Route
Bypass - Bypass Route



Truck - Truck Route
ALT - Alternate Route
Wve - Wve Route connector



P - Parallel Route; Southbound or Westbound direction lanes of a numbered route where they are on a different road facility than the other direction.



The VDOT Maintenance Jurisdiction number is displayed below the Secondary Route Number if the Maintenance Jurisdiction is different than the jurisdiction in the title of the report.

Virginia Department of Transportation
Traffic Engineering Division
2020
Annual Average Daily Traffic Volume Estimates By Section of Route
Prince William Maintenance Area

Route	Jurisdiction	Length	AADT	QA	4Tire	Bus	-----Truck-----				QC	K Factor	QK	Dir Factor	AAWDT	QW
							2Axle	3+Axle	1Trail	2Trail						
		From	Stafford County Line													
1 Jefferson Davis Hwy	Prince William County	2.15	13000	G	98%	1%	1%	0%	0%	0%	F	0.131	F	0.568	13000	G
		To	76-619 Fuller Rd													
1 Jefferson Davis Hwy	Prince William County	0.51	12000	G	98%	1%	1%	0%	0%	0%	F	0.104	F	0.553	13000	G
		To	US 1 Par Main St													
1 Fraley Blvd	Prince William County		7900	F	98%	1%	1%	0%	0%	0%	F	0.184	F		8300	F
	Combined Traffic Estimates for 2 Parallel Roadways on this Route:		15000	F	96%	1%	1%	2%	1%	0%	F	0.129	F	0.769	16000	F
		To	SCL Dumfries													
1 Fraley Blvd	Town of Dumfries (Maint: 76)		9600	G	96%	1%	1%	1%	2%	0%	F	0.086	F		10000	G
	Combined Traffic Estimates for 2 Parallel Roadways on this Route:		21000	G	97%	1%	1%	1%	1%	0%	F	0.090	F	0.512	22000	G
		To	US 1 Par near Possum Point Rd													
1 Jefferson Davis Hwy	Town of Dumfries (Maint: 76)	0.38	23000	G	96%	1%	1%	1%	2%	0%	F	0.079	F	0.598	NA	
		To	NCL Dumfries													
1 Jefferson Davis Hwy	Prince William County	0.02	23000	N	96%	1%	1%	1%	2%	0%	N	0.079	F	0.598	NA	
		To	SR 234 Dumfries Rd													
1 Jefferson Davis Hwy	Prince William County	2.61	31000	G	96%	1%	1%	1%	2%	0%	F	0.081	F	0.552	33000	G
		To	76-610 North of Garfield													
1 Jefferson Davis Hwy	Prince William County	2.15	31000	G	96%	1%	1%	1%	2%	0%	F	0.083	F	0.637	33000	G
		To	76-2000 Reddy Dr; Opitz Blvd													
1 Jefferson Davis Hwy	Prince William County	2.74	28000	G	96%	1%	1%	1%	2%	0%	C	0.081	F	0.847	30000	G
		To	Fairfax County Line													
		From	US 1 Fraley Blvd South Intersection													
1 Main St	Prince William County	0.18	7200	F	94%	1%	1%	3%	1%	0%	C	0.099	F		7600	F
	Combined Traffic Estimates for 2 Parallel Roadways on this Route:		15000	F	96%	1%	1%	2%	1%	0%	F	0.128	F	0.765	16000	F
		To	SCL Dumfries													
1 Main St	Town of Dumfries (Maint: 76)	1.45	11000	G	97%	1%	1%	1%	0%	0%	C	0.098	F	0.927	12000	G
	Combined Traffic Estimates for 2 Parallel Roadways on this Route:		21000	G	97%	1%	1%	1%	1%	0%	F	0.090	F	0.508	22000	G
		To	US 1 Fraley Blvd North Intersection													
		From	Fauquier County Line													
15 29 Lee Highway	Prince William County	0.82	41000	G	95%	1%	1%	1%	2%	0%	F	0.072	F	0.591	41000	G
		To	US 29 Lee Hwy													
15 James Madison Hwy	Prince William County	2.77	10000	G	95%	1%	1%	1%	3%	0%	C	0.085	F	0.661	11000	G
		To	SR 55 John Marshall Hwy													
15 James Madison Hwy	Prince William County	0.06	26000	G	96%	1%	1%	1%	2%	0%	C	0.074	F	0.567	NA	
		To	WCL Haymarket													
15 James Madison Hwy	Town of Haymarket (Maint: 76)	0.09	26000	N	96%	1%	1%	1%	2%	0%	N	0.074	F	0.567	NA	
		To	I-66													
15 James Madison Hwy	Town of Haymarket (Maint: 76)	0.24	32000	G	94%	1%	1%	2%	2%	0%	F	0.087	F	0.506	33000	G
		To	NCL Haymarket													

Virginia Department of Transportation
Traffic Engineering Division
2020
Annual Average Daily Traffic Volume Estimates By Section of Route
Prince William Maintenance Area

Route	Jurisdiction	Length	AADT	QA	4Tire	Bus	-----Truck-----				QC	K Factor	QK	Dir Factor	AAWDT	QW
							2Axle	3+Axle	1Trail	2Trail						
		From: NCL Haymarket														
15 James Madison Hwy	Prince William County	3.66	32000	N	94%	1%	1%	2%	2%	0%	N	0.087	F	0.506	33000	N
		To: SR 234 Sudley Rd														
15 James Madison Hwy	Prince William County	2.08	14000	A	94%	1%	1%	2%	2%	0%	C	0.115	A	0.667	15000	A
		To: 76-701 Logmill Rd														
15 James Madison Hwy	Prince William County	2.17	12000	G	94%	1%	1%	2%	2%	0%	F	0.092	F	0.664	13000	G
		To: Loudoun County Line														
		From: US 15 James Madison Hwy														
15 Ramp	Town of Haymarket (Maint: 76)		11000	G								0.108	F		11000	G
		To: I-66 East														
		From: US 15 James Madison Hwy														
15 Ramp	Prince William County		1600	G								0.114	F		1600	G
		To: I-66 West														
		From: Fauquier County Line														
28 Nokesville Rd	Prince William County	2.18	14000	G	94%	1%	1%	2%	3%	0%	F	0.091	F	0.699	14000	G
		To: 76-652 Fitzwater Dr														
		From: SR 215 Vint Hill Rd														
28 Nokesville Rd	Prince William County	2.97	7000	F	92%	1%	2%	3%	3%	0%	C	0.12	F	0.572	7400	F
		To: 76-619 Bristow Rd														
		From: 76-660 Piper Lane														
28 Nokesville Rd	Prince William County	0.78	29000	G	92%	1%	2%	3%	3%	0%	F	0.084	F	0.622	31000	G
		To: SR 234, WCL Manassas														
		From: 155-5 Godwin Dr														
28 Nokesville Rd	City of Manassas	0.56	34000	G	97%	1%	1%	1%	1%	0%	F	0.082	F	0.504	37000	G
		To: Wellington Rd														
		From: Church St														
28 Center St	City of Manassas	0.25	10000	G	97%	1%	1%	1%	1%	0%	F	0.087	F		11000	G
		Combined Traffic Estimates for 2 Parallel Roadways on this Route:		20000	G	97%	1%	1%	1%	0%	F	0.08	F	0.512	22000	G
		From: Bus SR 234 Grant Ave														
28 Center St	City of Manassas	0.37	11000	G	97%	1%	1%	1%	1%	0%	F	0.077	F		12000	G
		Combined Traffic Estimates for 2 Parallel Roadways on this Route:		23000	G	97%	1%	1%	1%	0%	F	0.078	F	0.696	25000	G
		To: Zebedee St														

Virginia Department of Transportation
Traffic Engineering Division
2020
Annual Average Daily Traffic Volume Estimates By Section of Route
Prince William Maintenance Area

Route	Jurisdiction	Length	AADT	QA	4Tire	Bus	-----Truck-----				QC	K Factor	QK	Dir Factor	AAWDT	QW
							2Axle	3+Axle	1Trail	2Trail						
	From: Center St															
28 Zebedee St	City of Manassas	0.09	6800	G	97%	1%	1%	1%	1%	0%	F	0.073	F	7200	G	
	Combined Traffic Estimates for 2 Parallel Roadways on this Route:		19000	G	97%	1%	1%	1%	1%	0%	F	0.077	F	0.572	20000	G
	<i>This link is signed SR 28</i>															
	To: ISR 28 P, Centreville Rd															
28 Centreville Rd	City of Manassas	1.10	29000	G	97%	1%	1%	1%	1%	0%	F	0.075	F	0.524	31000	G
	To: Prince William County Line															
	From: NCL Manassas															
28 Centreville Rd	Prince William County	0.26	29000	N	97%	1%	1%	1%	1%	0%	N	0.075	F	0.524	31000	N
	To: SCL Manassas Park															
	From: Prince William County Line															
28 Centreville Rd	City of Manassas Park (Maint: 76)	0.01	29000	N	97%	1%	1%	1%	1%	0%	N	0.075	F	0.524	31000	N
	To: Liberia Ave															
28 Centreville Rd	City of Manassas Park	0.31	46000	G	97%	1%	1%	1%	1%	0%	F	0.068	F	0.581	49000	G
	To: ECL Manassas															
	From: NCL Manassas Park															
28 Centreville Rd	Prince William County	2.13	51000	G	97%	1%	1%	1%	1%	0%	F	0.072	F	0.569	54000	G
	To: Fairfax County Line															
	From: SR 28 Center St															
28 Church St	City of Manassas	0.24	10000	G	97%	1%	1%	1%	1%	0%	F	0.081	F	11000	G	
	Combined Traffic Estimates for 2 Parallel Roadways on this Route:		20000	G	97%	1%	1%	1%	1%	0%	F	0.08	F	0.512	22000	G
	To: Bus SR 234 Grant Ave															
28 Church St	City of Manassas	0.38	12000	G	97%	1%	1%	1%	1%	0%	F	0.087	F	0.606	13000	G
	Combined Traffic Estimates for 2 Parallel Roadways on this Route:		23000	G	97%	1%	1%	1%	1%	0%	F	0.078	F	0.696	25000	G
	To: SR 28 Centreville Rd															
	From: Fauquier County Line															
29 15 Lee Highway	Prince William County	0.82	41000	G	95%	1%	1%	1%	2%	0%	F	0.072	F	0.591	41000	G
	To: US 15 James Madison Hwy															
29 Lee Highway	Prince William County	3.31	37000	G	95%	1%	1%	1%	2%	0%	F	0.070	F	0.576	37000	G
	To: SR 55 John Marshall Hwy															
29 Lee Highway	Prince William County	0.89	54000	G	95%	1%	1%	1%	2%	0%	F	0.073	F	0.598	55000	G
	To: I-66 East of Gainesville															
29 Lee Highway	Prince William County	5.04	15000	G	99%	0%	0%	0%	0%	0%	F	0.091	F	0.593	17000	G
	To: Fairfax County Line															
	From: I-66-W043A FROM US 2900- NORTH & SOUTH															
29 66 Ramp	Prince William County	0.26														
	See I-66 for directional traffic volume estimates for this segment.															
	To: I-66-W043A TO RT 66 WESTRT 29 & TO R															
29 Ramp	Prince William County		NA									NA		NA		
	To: I-66 West															
	From: US 29 Lee Highway															
North 29 Ramp	Prince William County		17000	G							0.099	F		17000	G	
	To: I-66 East															














Virginia Department of Transportation
Traffic Engineering Division
2020
Annual Average Daily Traffic Volume Estimates By Section of Route
Prince William Maintenance Area

Route	Jurisdiction	Length	AADT	QA	4Tire	Bus	-----Truck-----				QC	K Factor	QK	Dir Factor	AAWDT	QW
							2Axle	3+Axle	1Trail	2Trail						
South 29 Ramp	From: US 29 Lee Highway Prince William County To: I-66 East		5200	G										5200	G	
55 John Marshall Hwy	From: Fauquier County Line Prince William County To: US 15 James Madison Hwy	3.70	6500	G	97%	0%	1%	1%	1%	0%	F	0.104	F	6400	G	
55 John Marshall Hwy	From: US 15 James Madison Hwy Prince William County To: WCL Haymarket	0.01	10000	N	98%	0%	1%	0%	0%	0%	N	0.089	F	10000	N	
55 Washington St	From: WCL Haymarket Town of Haymarket (Maint: 76) To: 76-625 Old Carolina Rd	0.43	10000	G	98%	0%	1%	0%	0%	0%	F	0.089	F	10000	G	
55 Washington St	From: 76-625 Old Carolina Rd Town of Haymarket (Maint: 76) To: ECL Haymarket	0.45	7900	G	98%	0%	1%	0%	0%	0%	C	0.089	F	8400	G	
55 John Marshall Hwy	From: ECL Haymarket Prince William County To: US 29 Lee Highway	1.44	7900	N	98%	0%	1%	0%	0%	0%	N	0.089	F	8400	N	
East 66	From: Fauquier County Line Prince William County To: US 15	3.61	19000	A	90%	0%	1%	1%	7%	0%	F	0.132	A	19000	A	
	Combined Traffic Estimates for 2 Parallel Roadways on this Route:		38000	A	90%	1%	1%	1%	7%	0%	F	0.110	A	37000	A	
East 66	From: US 15 Prince William County To: WCL Haymarket	0.19	31000	G	90%	0%	1%	1%	7%	0%	F	0.254	A	31000	G	
	Combined Traffic Estimates for 2 Parallel Roadways on this Route:		61000	G	90%	1%	1%	1%	7%	0%	F	0.087	A	71000	G	
East 66	From: WCL Haymarket Town of Haymarket (Maint: 76) To: ECL Haymarket	0.84	31000	G	90%	0%	1%	1%	7%	0%	F	0.254	A	31000	G	
	Combined Traffic Estimates for 2 Parallel Roadways on this Route:		61000	G	90%	1%	1%	1%	7%	0%	F	0.087	A	71000	G	
East 66	From: ECL Haymarket Prince William County To: US 29 Gainesville		31000	G	90%	0%	1%	1%	7%	0%	F	0.254	A	31000	G	
	Combined Traffic Estimates for 2 Parallel Roadways on this Route:		61000	G	90%	1%	1%	1%	7%	0%	F	0.087	A	71000	G	
East 66	From: US 29 Gainesville Prince William County To: SR 234		53000	G	90%	0%	1%	1%	7%	0%	F	0.102	A	54000	G	
	Combined Traffic Estimates for 2 Parallel Roadways on this Route:		106000	G	90%	1%	1%	1%	7%	0%	F	0.083	A	109000	G	
East 66 234	From: SR 234 Prince William County To: SR 234; Bus SR 234	2.08	56000	G	90%	0%	1%	1%	7%	0%	F	0.093	F	54000	G	
	Combined Traffic Estimates for 2 Parallel Roadways on this Route:		115000	G	90%	1%	1%	1%	7%	0%	F	0.070	F	110000	G	
East 66	From: SR 234; Bus SR 234 Prince William County To: Fairfax County Line	1.83	74000	G	90%	0%	1%	1%	7%	0%	F	0.091	F	72000	G	
	Combined Traffic Estimates for 2 Parallel Roadways on this Route:		126000	G	90%	0%	1%	1%	7%	0%	F	0.069	F	127000	G	

Virginia Department of Transportation
Traffic Engineering Division
2020
Annual Average Daily Traffic Volume Estimates By Section of Route
Prince William Maintenance Area

Route	Jurisdiction	Length	AADT	QA	4Tire	Bus	-----Truck-----				QC	K Factor	QK	Dir Factor	AAWDT	QW
							2Axle	3+Axle	1Trail	2Trail						
East 66 Ramp	From: I-66 East Prince William County To: US 15 James Madison Hwy		2100	G										2100	G	
East 66 Ramp	From: I-66 East CD Road Prince William County To: US 29 S	0.11	2300	G										2400	G	
East 66 Ramp	From: I-66 East Prince William County To: US 29 Lee Highway	0.23	1700	G										1700	G	
East 66 Ramp	From: I-66 East Prince William County To: SR 234 Prince William Pkwy	0.47	9900	G										9900	G	
East 66 234 Ramp	From: I-66 East Prince William County To: I-66-E047B TO RT 23400- NORTH	0.20	5800	G										5800	G	
East 66 Manassas Rest Area	From: I-66 East to Rest Area Prince William County To: Enter Rest Area Parking Lot	0.04	700	F										750	F	
East 66 Manassas Rest Area	From: Exit Rest Area Parking Lot Prince William County To: I-66 East from Rest Area	0.03	700	N										750	N	
West 66	From: Urban Boundary Prince William County To: WCL Haymarket	1.30	19000	A	90%	1%	1%	1%	7%	0%	F	0.14	A	19000	A	
			Combined Traffic Estimates for 2 Parallel Roadways on this Route: 38000 A 90% 1% 1% 1% 7% 0% F 0.110 A 0.625 37000 A													
West 66	From: WCL Haymarket Town of Haymarket (Maint: 76) To: US 15	0.04	19000	A	90%	1%	1%	1%	7%	0%	F	0.14	A	19000	A	
			Combined Traffic Estimates for 2 Parallel Roadways on this Route: 38000 A 90% 1% 1% 1% 7% 0% F NA 37000 A													
West 66	From: US 15 Town of Haymarket (Maint: 76) To: ECL Haymarket	0.80	30000	G	90%	1%	1%	1%	7%	0%	F	0.113	F	40000	G	
			Combined Traffic Estimates for 2 Parallel Roadways on this Route: 61000 G 90% 1% 1% 1% 7% 0% F 0.077 F 0.648 71000 G													
West 66	From: ECL Haymarket Prince William County To: US 29 Gainesville	2.00	30000	G	90%	1%	1%	1%	7%	0%	F	0.113	F	40000	G	
			Combined Traffic Estimates for 2 Parallel Roadways on this Route: 61000 G 90% 1% 1% 1% 7% 0% F 0.077 F 0.648 71000 G													
West 66	From: US 29 Gainesville Prince William County To: SR 234	0.89	53000	G	90%	1%	1%	1%	7%	0%	F	0.105	A	55000	G	
			Combined Traffic Estimates for 2 Parallel Roadways on this Route: 106000 G 90% 1% 1% 1% 7% 0% F 0.083 A 0.642 109000 G													

Virginia Department of Transportation
Traffic Engineering Division
2020
Annual Average Daily Traffic Volume Estimates By Section of Route
Prince William Maintenance Area

Route	Jurisdiction	Length	AADT	QA	4Tire	Bus	-----Truck-----				QC	K Factor	QK	Dir Factor	AAWDT	QW
							2Axle	3+Axle	1Trail	2Trail						
West 	From: SR 234 Prince William County	2.76	59000	G	90%	1%	1%	1%	7%	0%	F	0.096	F	57000	G	
Combined Traffic Estimates for 2 Parallel Roadways on this Route:			115000	G	90%	1%	1%	1%	7%	0%	F	0.073	F	110000	G	
West 	From: SR 234; Bus SR 234 Prince William County	2.07	52000	G	90%	1%	1%	1%	7%	0%	F	0.091	F	55000	G	
Combined Traffic Estimates for 2 Parallel Roadways on this Route:			126000	G	90%	0%	1%	1%	7%	0%	F	0.075	F	127000	G	
West 	Ramp From: I-66 West Town of Haymarket (Maint: 76)		11000	G								0.101	F	11000	G	
		To: US 15 James Madison Hwy														
West 	Ramp From: I-66 West Prince William County	0.02	15000	G								0.080	F	15000	G	
		To: US 29 Lee Hwy														
West 	Ramp From: US 29- 217B FROM RT 2900- NORTH & SOUTH Prince William County	0.26	15000	N								0.080	F	15000	N	
		To: US 29- 217B TO RT 66 WESTRT 29 & TO R														
West 	Ramp From: I-66 West Prince William County	0.26	15000	N								0.080	F	15000	N	
		To: IS 66; SR 6														
West 	Ramp From: I-66 West Prince William County		8600	G								0.126	F	8600	G	
		To: US 29 Lee Highway														
West 	Ramp From: I-66 West Prince William County		11000	G								0.101	F	11000	G	
		To: SR 234														
West 	Ramp From: I-66 West Prince William County	0.19	18000	G								0.086	F	18000	G	
		To: SR 234 Sudley Rd														
West 	Ramp From: I-66 West Prince William County	0.20	2100	G								0.088	F	2100	G	
		To: SR 234 Sudley Rd														
West 	Manassas Welcome Center From: I-66 West to Welcome Center Prince William County	0.04	540	N								0.125	B	540	N	
		To: Enter Welcome Center Parking Lot														
West 	Manassas Welcome Center From: Exit Welcome Center Parking Lot Prince William County	0.03	540	F								0.125	B	540	F	
		To: I-66 West from Welcome Center														
North 	From: Stafford County Line Prince William County	0.08	65000	A	90%	1%	1%	0%	8%	0%	F	0.088	A	65000	A	
Combined Traffic Estimates for 2 Parallel Roadways on this Route:			127000	A	89%	1%	1%	1%	9%	0%	F	0.074	A	127000	A	
		To: Russell Rd Quantico														

Virginia Department of Transportation
 Traffic Engineering Division
 2020
 Annual Average Daily Traffic Volume Estimates By Section of Route
 Prince William Maintenance Area

Route	Jurisdiction	Length	AADT	QA	4Tire	Bus	-----Truck-----				QC	K Factor	QK	Dir Factor	AAWDT	QW
							2Axle	3+Axle	1Trail	2Trail						
North (95)	From: Russell Rd Quantico															
	Prince William County	2.32	63000	A	90%	1%	1%	0%	8%	0%	F	0.077	A	64000	A	
	Combined Traffic Estimates for 2 Parallel Roadways on this Route:		124000	A	89%	1%	1%	1%	9%	0%	F	0.074	A	0.524	124000	A
North (95)	From: 76-619 Joplin Rd															
	Prince William County	2.39	66000	G	90%	1%	1%	0%	8%	0%	F	0.072	F	65000	G	
	Combined Traffic Estimates for 3 Parallel Roadways on this Route:		141000	G	90%	1%	1%	1%	8%	0%	F	NA		139000	G	
North (95)	From: SR 234 Dumfries Rd															
	Prince William County	3.55	67000	A	90%	1%	1%	1%	8%	0%	C	0.077	A	67000	A	
	Combined Traffic Estimates for 3 Parallel Roadways on this Route:		142000	G	91%	1%	1%	0%	7%	0%	F	0.06	B	0.556	145000	G
North (95)	From: 76-784 Dale Blvd															
	Prince William County	2.22	74000	G	90%	1%	1%	1%	8%	0%	F	0.061	F	74000	G	
	Combined Traffic Estimates for 3 Parallel Roadways on this Route:		169000	G	91%	1%	1%	0%	7%	0%	F	NA		170000	G	
North (95)	From: 76-3000 Prince William Pkwy															
	Prince William County	1.92	83000	G	90%	1%	1%	1%	8%	0%	F	0.076	F	84000	G	
	Combined Traffic Estimates for 3 Parallel Roadways on this Route:		181000	G	92%	1%	1%	0%	6%	0%	F	NA		NA		
North (95)	From: SR 123 Gordon Blvd															
	Prince William County	0.74	85000	G	90%	1%	1%	1%	8%	0%	F	0.077	F	85000	G	
	Combined Traffic Estimates for 3 Parallel Roadways on this Route:		189000	G	92%	1%	1%	0%	6%	0%	F	NA		194000	G	
North (95) Ramp	From: I-95-N TO GOVERNMENT RD															
	Prince William County	0.13	3200	G								0.199	F	3200	G	
	FROM RT 95															
North (95) Ramp	From: I-95 North															
	Prince William County	0.08	2500	G	99%	0%	1%	0%	0%	0%	F	0.11	F	3000	G	
	Split of ramp from I-95 North to 76-619 Joplin Rd															
North (95) Ramp	From: I-95 North															
	Prince William County	0.24	1800	G								0.114	F	1800	G	
	SR 234 Dumfries Rd															
North (95) Ramp	From: I-95 North															
	Prince William County	0.22	7000	G								0.098	F	7000	G	
	SR 234 Dumfries Rd															
North (95) Dale City Truck-Only Rest Area Ramp	From: I-95 North to Scales															
	Prince William County	0.22	5300	N	38%	4%	2%	2%	52%	2%	N	0.104	F	5600	N	
	Enter Scales															
North (95) Dale City Truck-Only Rest Area Ramp	From: Exit Rest Area Parking Lot															
	Prince William County	0.45	5300	G	38%	4%	2%	2%	52%	2%	C	0.104	F	5600	G	
	I-95 North from Rest Area															

Virginia Department of Transportation
Traffic Engineering Division
2020
Annual Average Daily Traffic Volume Estimates By Section of Route
Prince William Maintenance Area

Route	Jurisdiction	Length	AADT	QA	4Tire	Bus	-----Truck-----				QC	K Factor	QK	Dir Factor	AAWDT	QW
							2Axle	3+Axle	1Trail	2Trail						
North (95) Ramp	Prince William County	From: I-95 North Collector Rd To: 76-784 Dale Blvd	0.29	4100	G							0.091	F	4100	G	
North (95) Ramp	Prince William County	From: I-95 Collector Rd To: 76-784 Dale Blvd	0.24	4000	G							0.124	F	4000	G	
North (95) Dale City Car-Only Rest Area Ramp	Prince William County	From: I-95 North to Rest Area To: Enter Rest Area Parking Lot	0.20	1700	N	97%	0%	1%	0%	0%	0%	N	0.298	A	1500	N
North (95) Dale City Car-Only Rest Area Ramp	Prince William County	From: Exit Rest Area Parking Lot To: I-95 North from Rest Area	0.23	1700	A	97%	0%	1%	0%	0%	0%	C	0.298	A	1500	A
North (95) Collector Rd	Prince William County	From: I-95 North To: I-95 North Exit 156A to 76-784 Dale Blvd	0.19	10000	G							0.131	F	10000	G	
North (95) Collector Rd	Prince William County	From: Ramp from Opitz Blvd West To: I-95 North	0.21	19000	G							NA		21000	G	
North (95) Ramp	Prince William County	From: I-95 North Collector Rd To: SR 294 Prince William Pkwy	0.26	3200	G							0.091	F	3400	G	
North (95) Ramp	Prince William County	From: I-95 North Collector Rd To: SR 294 Prince William Pkwy		5500	G							0.085	F	5500	G	
North (95) Ramp	Prince William County	From: I-95 North To: I-95-N158A TO RT 3000 EAST	0.12	9100	G							NA		9900	G	
North (95) Ramp	Prince William County	From: 76-3000-W014B FROM RT 3000 WEST To: I-95 North	0.12	14000	G							NA		16000	G	
North (95) Ramp	Prince William County	From: I-95 North To: SR 123 Gordon Blvd	0.32	1100	G							0.084	F	1100	G	
North (95) Ramp	Prince William County	From: I-95 North To: Commuter Parking Lot Exit	0.13	8000	G							0.081	F	8000	G	
North (95) Ramp	Prince William County	From: Commuter Parking Lot Entrance To: SR 123 Gordon Blvd	0.14	8000	N							0.081	F	8000	N	
North (95) Ramp	Prince William County	From: Commuter Parking Lot Entrance To: SR 123 Gordon Blvd	0.01	8000	N							0.081	F	8000	N	

Virginia Department of Transportation
Traffic Engineering Division
2020
Annual Average Daily Traffic Volume Estimates By Section of Route
Prince William Maintenance Area

Route	Jurisdiction	Length	AADT	QA	4Tire	Bus	-----Truck-----				QC	K Factor	QK	Dir Factor	AAWDT	QW
							2Axle	3+Axle	1Trail	2Trail						
Rev 95	From: Stafford County Line Prince William County		10000	A										10000	A	
Rev 95	To: I-95 Between 76-6 Joplin Rd and SR 234 Dumfries Rd From: Prince William County		11000	A	99%	1%	0%	0%	0%	C	0.184	A		12000	A	
Combined Traffic Estimates for 3 Parallel Roadways on this Route:			141000	G	90%	1%	1%	1%	8%	F	0.063	F	0.524	139000	G	
Rev 95	To: Ramp Fr I-95 N Between SR 234 and 76-784 Dale Blvd From: Prince William County	0.15	11000	N	99%	1%	0%	0%	0%	N	0.184	A		12000	N	
Combined Traffic Estimates for 3 Parallel Roadways on this Route:			147000	N	92%	1%	1%	0%	6%	N	NA			147000	N	
Rev 95	To: Ramp to I-95 S Between SR 234 and 76-784 Dale Blvd From: Prince William County	3.05	7000	G	99%	1%	0%	0%	0%	F	0.097	F		9700	G	
Combined Traffic Estimates for 3 Parallel Roadways on this Route:			142000	G	91%	1%	1%	0%	7%	F	NA			145000	G	
Rev 95	To: 76-784 Dale Blvd From: Prince William County	0.95	5300	G	99%	1%	0%	0%	0%	F	0.122	F		6900	G	
Combined Traffic Estimates for 3 Parallel Roadways on this Route:			169000	G	91%	1%	1%	0%	7%	F	NA			170000	G	
Rev 95	To: 76-3000 Prince William Pkwy From: Prince William County	1.65	17000	G	97%	1%	0%	0%	2%	F	0.107	F		NA		
Combined Traffic Estimates for 3 Parallel Roadways on this Route:			181000	G	92%	1%	1%	0%	6%	F	NA			NA		
Rev 95	To: SR 123 Gordon Blvd From: Prince William County	0.29	23000	A	98%	1%	1%	0%	0%	C	0.247	A	1	28000	A	
Combined Traffic Estimates for 3 Parallel Roadways on this Route:			189000	G	92%	1%	1%	0%	6%	F	NA			194000	G	
South 95	To: Fairfax County Line, Occoquan River From: Stafford County Line															
South 95	To: Stafford County Line From: Prince William County	0.34	63000	A	88%	1%	1%	1%	10%	F	0.084	A		62000	A	
Combined Traffic Estimates for 2 Parallel Roadways on this Route:			127000	A	89%	1%	1%	1%	9%	F	0.075	F	0.527	127000	A	
South 95	To: Russell Rd Quantico From: Prince William County	2.02	61000	A	88%	1%	1%	1%	10%	F	0.079	A		60000	A	
Combined Traffic Estimates for 2 Parallel Roadways on this Route:			124000	A	89%	1%	1%	1%	9%	F	0.074	A	0.524	124000	A	
South 95	To: 76-619 Joplin Rd From: Prince William County	2.85	63000	G	88%	1%	1%	1%	10%	F	0.069	F		62000	G	
Combined Traffic Estimates for 3 Parallel Roadways on this Route:			141000	G	90%	1%	1%	1%	8%	F	NA			139000	G	
South 95	To: SR 234 Dumfries Rd From: Prince William County	4.23	69000	A	92%	0%	1%	0%	6%	C	0.078	A		68000	A	
Combined Traffic Estimates for 3 Parallel Roadways on this Route:			142000	G	91%	1%	1%	0%	7%	F	0.065	F	0.649	145000	G	
	To: 76-784 Dale Blvd															

Virginia Department of Transportation
 Traffic Engineering Division
 2020
 Annual Average Daily Traffic Volume Estimates By Section of Route
 Prince William Maintenance Area

Route	Jurisdiction	Length	AADT	QA	4Tire	Bus	-----Truck-----				QC	K Factor	QK	Dir Factor	AAWDT	QW
							2Axle	3+Axle	1Trail	2Trail						
South (95)	From: 76-784 Dale Blvd Prince William County	1.58	90000	G	92%	0%	1%	0%	6%	0%	F	0.073	F	89000	G	
	Combined Traffic Estimates for 3 Parallel Roadways on this Route:		169000	G	91%	1%	1%	0%	7%	0%	F	NA		170000	G	
South (95)	To: SR 3000 Prince William Pkwy From: Prince William County	1.91	81000	G	92%	0%	1%	0%	6%	0%	F	0.065	F	80000	G	
	Combined Traffic Estimates for 3 Parallel Roadways on this Route:		181000	G	92%	1%	1%	0%	6%	0%	F	NA		NA		
South (95)	To: SR 123 Gordon Blvd From: Prince William County	0.29	81000	G	92%	0%	1%	0%	6%	0%	F	0.072	F	81000	G	
	Combined Traffic Estimates for 3 Parallel Roadways on this Route:		189000	G	92%	1%	1%	0%	6%	0%	F	NA		194000	G	
South (95) Ramp	To: Fairfax County Line, Occoquan River From: Prince William County	0.26	4400	G								NA		4600	G	
South (95) Ramp	To: Russell Rd From: Prince William County	0.28	4400	G							0.117	F		4400	G	
South (95) Ramp at I-95 Exit 150	To: 76-619 Joplin Rd From: Prince William County	0.17	370	G							0.114	F		370	G	
South (95) Exit 152 A	To: 76-619 Joplin Rd From: Prince William County	0.21	5600	G							0.111	F		5600	G	
South (95) Exit 152 B	To: SR 234 Dumfries Rd S From: Prince William County	0.23	5400	G							0.156	F		5400	G	
South (95) Dale City Truck-Only Rest Area Ramp	To: SR 234 Dumfries Rd N From: Prince William County		2500	N	8%	4%	3%	4%	78%	4%	N	0.143	A	3600	N	
South (95) Dale City Truck-Only Rest Area Ramp	To: Enter Scales From: Prince William County	0.32	2500	A	8%	4%	3%	4%	78%	4%	C	0.143	A	3600	A	
South (95) Ramp	To: Exit Weigh Station; Truck Rest Area Lot From: Prince William County		8300	G							0.113	F		8300	G	
South (95) Ramp	To: I-95 South Collector Rd From: Prince William County	0.22	13000	G							0.099	F		14000	G	
South (95) Ramp	To: 76-784 Dale Blvd From: Prince William County	0.30	NA								NA			NA		
	To: I-95-S156C TO RT 1780 From: Prince William County															
	To: 76-784 FR RT 95															

Virginia Department of Transportation
Traffic Engineering Division
2020
Annual Average Daily Traffic Volume Estimates By Section of Route
Prince William Maintenance Area

Route	Jurisdiction	Length	AADT	QA	4Tire	Bus	-----Truck-----				QC	K Factor	QK	Dir Factor	AAWDT	QW	
							2Axle	3+Axle	1Trail	2Trail							
South (95) Exit 156 C	Prince William County	From: I-95 Exit 156 B To: 76-1780 Potomac Mills Rd	0.18	NA										NA	NA		
South (95) Dale City Car-Only Rest Area Ramp	Prince William County	From: I-95 South to Rest Area To: Enter Rest Area Parking Lot	0.06	440	G							0.086	F		470	G	
South (95) Dale City Car-Only Rest Area Ramp	Prince William County	From: Exit Rest Area Parking Lot To: I-95 South from Rest Area	0.08	440	N							0.086	F		470	N	
South (95) Collector Rd	Prince William County	From: I-95 South To: I-95 South Exit 156B Ramp	0.20	23000	G							0.102	F		25000	G	
South (95) Ramp	Prince William County	From: I-95 South To: SR 294 Prince William Pkwy	0.19	1500	G							0.108	F		1500	G	
South (95) Ramp	Prince William County	From: I-95 South To: SR 294 Prince William Pkwy	0.22	13000	G							0.104	F		13000	G	
South (95) Ramp	Prince William County	From: I-95 South To: SR 123 N, Gordon Blvd	0.23	11000	G							0.119	F		11000	G	
(123) Gordon Blvd	Prince William County	From: US 1 Jefferson Davis Hwy To: I-95	0.61	15000	G	95%	1%	1%	2%	2%	0%	C	0.078	F	0.743	16000	G
(123) Gordon Blvd	Prince William County	From: I-95 To: SCL Occoquan	0.77	57000	G	97%	0%	1%	1%	1%	0%	F	0.082	F	0.645	NA	
(123) Gordon Blvd	Town of Occoquan (Maint: 76)	From: SCL Occoquan To: 76-1203 Commerce St	0.15	57000	N	97%	0%	1%	1%	1%	0%	N	0.082	F	0.645	NA	
(123) Gordon Blvd	Town of Occoquan (Maint: 76)	From: 76-1203 Commerce St To: NCL Occoquan	0.18	41000	G	97%	0%	1%	1%	1%	0%	F	0.080	F	0.624	44000	G
(123) Gordon Blvd	Town of Occoquan (Maint: 76)	From: NCL Occoquan To: Fairfax County Line	0.07	41000	N	97%	0%	1%	1%	1%	0%	N	0.080	F	0.624	44000	N
North (123) Ramp	Prince William County	From: SR 123 Gordon Blvd To: I-95 North	0.37	3900	G							0.155	F		4300	G	
North (123) Ramp	Prince William County	From: SR 123 Gordon Blvd To: I-95 South	0.19	1200	G							0.129	F		1200	G	
South (123) Ramp	Prince William County	From: SR 123 Gordon Blvd To: I-95 North	0.23	9700	G							0.128	F		9700	G	

Virginia Department of Transportation
Traffic Engineering Division
2020
Annual Average Daily Traffic Volume Estimates By Section of Route
Prince William Maintenance Area

Route	Jurisdiction	Length	AADT	QA	4Tire	Bus	-----Truck-----				QC	K Factor	QK	Dir Factor	AAWDT	QW
							2Axle	3+Axle	1Trail	2Trail						
South 123 Ramp	From: SR 123 Gordon Blvd Prince William County To: I-95 South	0.18	8700	G							0.093	F		8700	G	
213 Manassas Dr	From: WCL Manassas Park, 76-1501 City of Manassas Park To: Baker St	0.04	7400	G	96%	2%	2%	0%	0%	0%	F	0.084	F	0.54	7900	G
213 Manassas Dr	From: Baker St City of Manassas Park To: 152-4402 Cabbel Dr	1.16	6100	G	96%	2%	2%	0%	0%	0%	C	0.082	F	0.508	6500	G
213 Manassas Dr	From: 152-4402 Cabbel Dr City of Manassas Park To: SR 28 Centreville Rd	0.69	8500	G	96%	2%	2%	0%	0%	0%	F	0.094	F	0.645	9000	G
215 Vint Hill Rd	From: Fauquier County Line Prince William County To: 76-658 Owls Nest Rd	3.68	8500	G	98%	0%	1%	1%	0%	0%	C	0.115	F	0.718	9000	G
215 Vint Hill Rd	From: 76-658 Owls Nest Rd Prince William County To: SR 28 Near Bristow		6200	G	98%	0%	1%	1%	0%	0%	F	0.103	F	0.596	6600	G
234 Dumfries Rd	From: US 1 Jefferson Davis Hwy, Dumfries Prince William County To: I-95	0.55	35000	G	92%	1%	1%	2%	3%	0%	F	0.076	F	0.557	38000	G
234 Dumfries Rd	From: I-95 Prince William County To: 76-1450 Country Club Dr	1.93	44000	G	92%	1%	1%	2%	3%	0%	F	0.083	F	0.606	47000	G
234 Dumfries Rd	From: 76-1450 Country Club Dr Prince William County To: 76-643 Spriggs Rd		35000	G	92%	1%	1%	2%	3%	0%	F	0.077	F	0.576	37000	G
234 Dumfries Rd	From: 76-643 Spriggs Rd Prince William County To: 76-640 Minnieville Rd		24000	G	92%	1%	1%	2%	3%	0%	F	0.077	F	0.528	26000	G
234 Dumfries Rd	From: 76-640 Minnieville Rd Prince William County To: OSR 234 Independent Hill Rd	2.09	24000	A	92%	1%	1%	2%	3%	0%	C	0.092	A	0.55	25000	A
234 Dumfries Rd	From: OSR 234 Independent Hill Rd Prince William County To: 76-3234 Canova Dr	2.35	29000	G	92%	1%	1%	2%	3%	0%	F	0.08	F	0.558	31000	G
234 Dumfries Rd	From: 76-3234 Canova Dr Prince William County To: 76-727 Olympic Dr	1.59	38000	G	92%	1%	1%	2%	3%	0%	F	0.077	F	0.589	41000	G
234 Dumfries Rd	From: 76-727 Olympic Dr Prince William County To: Bus SR 234 Dumfries Rd	1.83	36000	G	92%	1%	1%	2%	3%	0%	F	0.075	F	0.611	39000	G
234 Prince William Pkwy	From: Bus SR 234 Dumfries Rd Prince William County To: SR 28 Nokesville Rd	3.52	39000	G	92%	1%	1%	2%	3%	0%	F	0.077	F	0.561	42000	G
234 Prince William Pkwy	From: SR 28 Nokesville Rd Prince William County To: 76-674 Wellington Rd	2.11	32000	G	92%	1%	2%	3%	3%	0%	F	0.070	F	0.527	34000	G
234 Prince William Pkwy	From: 76-674 Wellington Rd Prince William County To: 76-621 Balls Ford Rd	2.00	34000	G	92%	1%	2%	3%	3%	0%	C	0.087	F	0.512	NA	

Virginia Department of Transportation
Traffic Engineering Division
2020
Annual Average Daily Traffic Volume Estimates By Section of Route
Prince William Maintenance Area

Route	Jurisdiction	Length	AADT	QA	4Tire	Bus	-----Truck-----				QC	K Factor	QK	Dir Factor	AAWDT	QW	
							2Axle	3+Axle	1Trail	2Trail							
		From: 76-621 Balls Ford Rd															
234 Prince William Pkwy	Prince William County	0.44	39000	G	92%	1%	2%	3%	3%	0%	F	0.075	F	0.527	41000	G	
		To: I-66															
234 234 Ramp	Prince William County							See VA 234 for directional traffic volume estimates for this segment.									
		To: I-66-E FROM RT 234 NORTH															
		From: SR 234															
234 66	Prince William County	2.08						See I-66 for directional traffic volume estimates for this segment.									
		Combined Traffic Estimates for 2 Parallel Roadways on this Route: 115000 G 90% 1% 1% 1% 7% 0% F 0.070 F 0.64 110000 G															
		To: SR 234; BUS SR 234															
		From: << Invalid Overlap >>															
234 66 Ramp	Prince William County	0.20						See I-66 for directional traffic volume estimates for this segment.									
		To: << Invalid Overlap >>															
		From: FR 335 Vandor Lane															
234 Sudley Rd	Prince William County	1.10	10000	G	92%	0%	1%	5%	1%	0%	C	0.08	F	0.547	11000	G	
		To: US 29 Lee Highway															
234 Sudley Rd	Prince William County	2.27	10000	G	87%	1%	1%	9%	2%	0%	C	0.081	F	0.548	9800	G	
		From: 76-659 Gum Spring Rd															
234 Sudley Rd	Prince William County	5.32	8200	G	87%	1%	1%	9%	2%	0%	F	0.095	F	0.783	8700	G	
		To: US 15 James Madison Hwy															
		From: SR 234-S000A FROM RT 234															
234 Ramp	Prince William County	0.27	11000	G								0.088	F		11000	G	
		To: I-95 North															
		From: SR 234-N000B FROM RT 234															
234 Ramp	Prince William County	0.24	9700	G								0.094	F		9700	G	
		To: I-95 South															
		From: C1SR 234-N006A SR 234-S026A TO RT 6															
234 Ramp	Prince William County	0.13	19000	G								0.103	F		19000	G	
		To: I-66-E FROM RT 234															
		From: SR 234 Sudley Rd															
234 Ramp	Prince William County	0.25	6500	G								0.084	F		6500	G	
		To: I-66 West															
		From: SR 234 Prince William Pkwy															
North 234 Ramp	Prince William County		10000	G								0.105	F		10000	G	
		To: I-66 East															
		From: SR 234 North															
North 234 Ramp	Prince William County	0.61	9900	G								0.112	F		10000	G	
		To: I-66 West															
		From: SR 234; 76-649															
Bus 234 Dumfries Rd	Prince William County	0.90	6500	G	97%	1%	1%	0%	0%	0%	C	0.087	F	0.591	6900	G	
		To: SCL Manassas															
		From: 155-6 Hastings Dr															
Bus 234 Dumfries Rd	City of Manassas	0.46	7900	G	97%	1%	1%	0%	0%	0%	F	0.085	F	0.602	8400	G	

Virginia Department of Transportation
Traffic Engineering Division
2020
Annual Average Daily Traffic Volume Estimates By Section of Route
Prince William Maintenance Area

Route	Jurisdiction	Length	AADT	QA	4Tire	Bus	-----Truck-----				QC	K Factor	QK	Dir Factor	AAWDT	QW
							2Axle	3+Axle	1Trail	2Trail						
Bus 234 Dumfries Rd	From: 155-6 Hastings Dr City of Manassas	0.55	11000	G	97%	1%	1%	0%	0%	0%	F	0.091	F	0.59	11000	G
Bus 234 Grant Ave	To: 155-4352 Wellington Rd From: City of Manassas	0.63	12000	G	97%	1%	1%	1%	1%	0%	F	0.083	F	0.63	13000	G
Bus 234 Grant Ave	To: Prince William St From: City of Manassas	0.12	15000	G	97%	1%	1%	1%	1%	0%	F	0.080	F	0.628	16000	G
Bus 234 Grant Ave	To: SR 28 Church St From: City of Manassas	0.44	7000	G	97%	1%	1%	1%	1%	0%	F	0.087	F	0.555	7500	G
Bus 234 Grant Ave	To: Beauregard Ave From: City of Manassas	0.32	6200	G	97%	1%	1%	1%	1%	0%	F	0.093	F	0.542	6600	G
Bus 234 Sudley Rd	To: Sudley Rd From: City of Manassas	1.18	21000	G	97%	1%	1%	1%	1%	0%	C	0.08	F	0.531	22000	G
Bus 234 Sudley Rd	To: NCL Manassas From: Prince William County	1.60	28000	G	97%	1%	1%	1%	1%	0%	F	0.080	F	0.524	30000	G
Bus 234 Sudley Rd	To: 76-1566 Sudley Manor Dr From: Prince William County	0.30	38000	G	97%	1%	1%	1%	1%	0%	F	0.077	F	0.539	40000	G
Bus 234 Sudley Rd	To: 76-1500 Rosemary Dr From: Prince William County	0.45	37000	G	97%	1%	1%	1%	1%	0%	F	0.076	F	0.537	39000	G
234 Rosita Ct	To: Functional Class Change From: Prince William County	0.45	37000	G	97%	1%	1%	1%	1%	0%	F	0.076	F	0.537	39000	G
234 Rosita Ct	To: I-66, SR 234 From: Prince William County		80	G	91%	4%	2%	3%	0%	0%	C	0.153	F	0.526	80	G
234 Bristow Rd	To: Dead End From: Prince William County		6100	G	97%	1%	1%	0%	0%	0%	F	0.093	F	0.631	6500	G
234 Bristow Rd	To: Bristow Rd From: Prince William County		6500	G	97%	1%	1%	0%	0%	0%	C	0.101	F	0.638	6900	G
234 Independent Hill Rd	To: 76-646 Aden Rd From: Prince William County		4400	G	97%	1%	1%	0%	0%	0%	F	0.108	F	0.615	4600	G
294 Prince William Pkwy	To: 76-619; Independent Hill Rd From: Prince William County		21000	G	97%	1%	1%	1%	0%	0%	F	0.079	F	0.566	22000	G
294 Prince William Pkwy	To: 76-619 Bristow Rd From: Prince William County		32000	A	97%	1%	1%	1%	0%	0%	C	0.109	A	0.534	34000	A
294 Prince William Pkwy	To: SR 234 Dumfries Rd From: Prince William County		34000	G	97%	1%	1%	1%	0%	0%	F	0.085	F	0.549	36000	G
294 Prince William Pkwy	To: SCL Manassas From: Prince William County		34000	G	97%	1%	1%	1%	0%	0%	F	0.085	F	0.549	36000	G
294 Prince William Pkwy	To: 76-665 Ellis Rd From: Prince William County		34000	G	97%	1%	1%	1%	0%	0%	F	0.085	F	0.549	36000	G
294 Prince William Pkwy	To: 76-612 Yates Ford Rd From: Prince William County		34000	G	97%	1%	1%	1%	0%	0%	F	0.085	F	0.549	36000	G

Virginia Department of Transportation
 Traffic Engineering Division
 2020
 Annual Average Daily Traffic Volume Estimates By Section of Route
 Prince William Maintenance Area

Route	Jurisdiction	Length	AADT	QA	4Tire	Bus	-----Truck-----				QC	K Factor	QK	Dir Factor	AAWDT	QW
							2Axle	3+Axle	1Trail	2Trail						
294 Prince William Pkwy	Prince William County	From: 76-612 Yates Ford Rd To: 76-897 Scenic Point Place	25000	G	97%	1%	1%	1%	0%	0%	F	0.08	F	0.503	26000	G
294 Prince William Pkwy	Prince William County	From: 76-642 Hoadly Rd To: 76-641 Old Bridge Rd	38000	G	97%	1%	1%	1%	0%	0%	F	0.082	F	0.512	40000	G
294 Prince William Pkwy	Prince William County	From: 76-641 Old Bridge Rd To: 76-1954 Hillendale Dr	37000	G	97%	1%	1%	1%	0%	0%	F	0.081	F	0.560	NA	
294 Prince William Pkwy	Prince William County	From: 76-1954 Hillendale Dr To: 76-640 Minnieville Rd	34000	G	97%	1%	1%	1%	0%	0%	F	0.081	F	0.578	36000	G
294 Prince William Pkwy	Prince William County	From: 76-640 Minnieville Rd To: 76-2000 Smoketown Rd	39000	G	97%	1%	1%	1%	0%	0%	F	0.077	F	0.588	42000	G
294 Prince William Pkwy	Prince William County	From: 76-2000 Smoketown Rd To: 76-1781 Telegraph Rd	33000	G	97%	1%	1%	1%	0%	0%	F	0.077	F	0.634	35000	G
294 Prince William Pkwy	Prince William County	From: 76-1781 Telegraph Rd To: I-95	60000	G	97%	1%	1%	1%	0%	0%	F	0.072	F	0.643	NA	
294 Prince William Pkwy	Prince William County	From: I-95 To: 76-1299 York Dr; Summerland Dr	31000	G	98%	1%	1%	0%	1%	0%	F	NA		NA		
294 Prince William Pkwy	Prince William County	From: 76-1299 York Dr; Summerland Dr To: 76-1279 Longview Ave	16000	G	97%	1%	1%	1%	1%	0%	C	0.072	F	0.643	18000	G
294 Prince William Pkwy	Prince William County	From: 76-1279 Longview Ave To: US 1 Jefferson Davis Hwy	19000	G	98%	1%	1%	0%	1%	0%	F	0.073	F	0.552	20000	G
294 Ramp	Prince William County	From: 76-3000-W014A To: I-95 South	6800	G								0.086	F		6800	G
East 294 Ramp	Prince William County	From: SR 294 Prince William Pkwy To: I-95 North Collector Rd	11000	G								0.096	F		11000	G
West 294 Ramp	Prince William County	From: SR 294 Prince William Pkwy To: I-95 North Collector Rd	1700	G								0.124	F		1700	G

Virginia Department of Transportation
Traffic Engineering Division
2020
Annual Average Daily Traffic Volume Estimates By Section of Route
Prince William Maintenance Area

Route	Length	AADT	QA	4Tire	Bus	-----Truck-----				QC	K Factor	QK	Dir Factor	AAWDT	QW	Year
						2Axle	3+Axle	1Trail	2Trail							
Prince William County																
(F193)		NA												NA		
(F195) Vandor Lane	0.82	100	R											NA		04/24/2013
(F196)	0.14	110	R											NA		06/25/2013
(F287) Beverly Mill Rd	0.83	310	R											NA		08/14/2013
(F287) Beverly Mill Rd	0.23	80	R											NA		08/14/2013
(F288) Antioch Access; I-66 Frontage	0.14	40	R											NA		09/23/2009
(F289) Turner Rd	0.12	150	R											NA		09/23/2009
(F289) Turner Rd	0.12	580	R											NA		08/14/2013
(F293)	0.03	NA												NA		
(F293)	0.02	5	R											NA		01/26/2016
(F335) Vandor Lane	0.26	840	R											NA		09/30/2009
(F723)		NA												NA		
(F1052) Randolph Ridge Lane	1.13	490	R											NA		09/30/2009
(600) Mountain Rd	2.23	510	R											NA		04/16/2013
(600) Mountain Rd	3.66	930	R											NA		10/21/2019
(600) Mountain Rd	1.46	620	R											NA		04/18/2013
(601) Waterfall Rd	1.50	670	G	96%	2%	1%	1%	0%	0%	C	0.12	F	0.758	670	G	2020
(601) Waterfall Rd	1.12	1200	G	97%	1%	1%	1%	0%	0%	C	0.123	F	0.725	1300	G	2020
(601) Waterfall Rd	1.79	2000	G	97%	1%	1%	0%	0%	0%	C	0.12	F	0.798	2000	G	2020
(601) Shelter Lane	2.71	690	R											NA		04/18/2013
(602) Auburn Rd	0.45	2800	G	98%	0%	1%	1%	0%	0%	C	0.126	F	0.789	3000	G	2020

Virginia Department of Transportation
Traffic Engineering Division
2020
Annual Average Daily Traffic Volume Estimates By Section of Route
Prince William Maintenance Area

Route	Length	AADT	QA	4Tire	Bus	-----Truck-----				QC	K Factor	QK	Dir Factor	AAWDT	QW	Year
						2Axle	3+Axle	1Trail	2Trail							
Prince William County																
603	Greenwich Rd	0.83	2200	G	97%	0%	1%	1%	1%	0%	C	0.117	F	0.757	2300	G 2020
604	Burwell Rd	0.26	420	R								NA		NA		08/10/2016
604	Burwell Rd	2.14	1000	G	98%	1%	1%	0%	0%	0%	C	0.1	F	0.527	1000	G 2020
604	Burwell Rd	1.00	270	R								NA		NA		08/10/2016
605	Fauquier Dr	0.66	2500	G	97%	0%	1%	1%	1%	0%	C	0.099	F	0.552	2400	G 2020
606	Warrenton Rd	1.60	460	R								NA		NA		04/28/2016
607	Carriage Ford Rd	0.30	20	R								NA		NA		09/30/2013
607	Carriage Ford Rd	1.40	490	R								NA		NA		04/28/2016
607	Carriage Ford Rd	1.10	1700	R								NA		NA		04/28/2016
608	Orlando Rd	0.60	260	R								NA		NA		08/10/2016
608	Orlando Rd	1.00	520	R								NA		NA		08/10/2016
609	Millstead Way	0.02	3500	R								NA		NA		07/24/2013
609	Millstead Way	0.09	660	R								NA		NA		07/24/2013
610			280	R								NA		NA		11/09/2015
610	Neabsco Rd	1.30	810	G	96%	0%	1%	1%	2%	0%	C	0.096	F	0.5	860	G 2020
610	Neabsco Rd	0.67	4400	G	97%	1%	1%	0%	0%	0%	C	0.096	F	0.502	4700	G 2020
610	Cardinal Dr	1.46	14000	G	98%	1%	1%	0%	0%	0%	C	0.095	F	0.564	15000	G 2020
610	Cardinal Dr	1.96	14000	G	98%	1%	1%	0%	0%	0%	F	0.097	F	0.551	15000	G 2020
610	Cardinal Dr	0.62	18000	G	98%	1%	1%	0%	0%	0%	F	0.088	F	0.501	19000	G 2020
610	Cardinal Dr	0.16	21000	G	98%	1%	1%	0%	0%	0%	F	0.081	F	0.545	22000	G 2020
611	Fleetwood Dr	0.87	5500	G	97%	0%	1%	1%	0%	0%	F	0.141	F	0.815	5400	G 2020
611	Fleetwood Rd	2.15	5300	G	97%	0%	1%	1%	0%	0%	F	0.14	F	0.861	5200	G 2020

Virginia Department of Transportation
Traffic Engineering Division
2020
Annual Average Daily Traffic Volume Estimates By Section of Route
Prince William Maintenance Area

Route	Length	AADT	QA	4Tire	Bus	-----Truck-----				QC	K Factor	QK	Dir Factor	AAWDT	QW	Year
						2Axle	3+Axle	1Trail	2Trail							
Prince William County																
(611) Fleetwood Dr	1.16	5700	G	97%	0%	1%	1%	0%	0%	C	0.134	F	0.84	5600	G	2020
						From: 76-645 N. Deepwood Lane										
(611) Fleetwood Dr	1.66	3000	G	97%	0%	1%	1%	0%	0%	F	0.125	F	0.863	3000	G	2020
						From: 76-646 Aden Rd										
(611) Valley View Dr	2.64	2900	G	97%	0%	1%	1%	0%	0%	F	0.112	F	0.781	2900	G	2020
						From: 76-653 W. Parkgate Dr										
						From: 76-653 E. Parkgate Dr										
(612) Yates Ford Rd	1.09	10000	G	99%	0%	1%	0%	0%	0%	F	0.098	F	0.708	11000	G	2020
						From: 76-619 Bristow Rd										
(612) Yates Ford Rd	1.21	13000	G	99%	0%	1%	0%	0%	0%	C	0.094	F	0.789	14000	G	2020
						From: 76-3000 Pr Wm Pkwy										
						From: 76-663 Davis Ford Rd										
						To: Fairfax County Line										
(613) Mockingbird Heights Rd	0.23	200	R								NA			NA		02/18/2004
						From: 76-619 Fuller Heights Rd										
						To: Dead End										
(614) Evans Ford Rd	0.58	930	R								NA			NA		04/27/2016
						From: 76-612; 76-663										
(614) Evans Ford Rd	0.54	360	R								NA			NA		04/27/2016
						From: 76-689 Signal Hill Rd										
						To: Dead End										
(615) Loudoun Dr	1.77	220	R								NA			NA		04/18/2013
						From: US 15 James Madison Hwy										
						To: 76-600 E. Mountain Rd										
(615) Loudoun Dr	0.30	560	R								NA			NA		04/18/2013
						From: 76-600 W. Mountain Rd										
						To: Loudoun County Line										
(616) Blooms Quarry Lane	0.34	5600	R								NA			NA		01/11/2010
						From: NCL Manassas Park										
(616) Blooms Quarry Lane	0.13	6900	R								NA			NA		04/23/2013
						From: 0.34 MW of NCL										
(616) Old Centreville Rd	0.90	7100	G	98%	1%	1%	0%	0%	0%	C	0.094	F	0.739	7500	G	2020
						From: SR 28 Centreville Rd										
(616) Old Centreville Rd	0.25	6900	G	98%	1%	1%	0%	0%	0%	F	0.091	F	0.725	7300	G	2020
						From: 76-1526 Spruce St										
(616) Old Centreville Rd	0.09	8200	G	98%	1%	1%	0%	0%	0%	F	0.092	F	0.753	8700	G	2020
						From: 76-760 Rugby Rd										
(616) Old Centreville Rd	0.62	9800	G	98%	1%	1%	0%	0%	0%	F	0.085	F	0.737	10000	G	2020
						From: 76-717 Yorkshire Lane										
						To: Fairfax County Line										
(617) Sheridan Lane	0.09	20	R								NA			NA		07/31/2013
						From: Dead End										
						To: 76-702 Grant Ave										
(618) Maplewood Dr	0.08	3700	G	99%	0%	1%	0%	0%	0%	C	0.089	F	0.615	3900	G	2020
						From: 76-616 Old Centreville Rd										
(618) Maplewood Dr	0.39	3700	G	99%	0%	1%	0%	0%	0%	F	0.082	F	0.539	3900	G	2020
						From: 76-1517 McLean St										
(618) Maplewood Dr	1.06	820	G	97%	1%	1%	0%	0%	0%	C	0.224	F	0.803	820	G	2020
						From: SR 28 Centreville Rd										
						To: 76-760 Rugby Rd										
(619) Linton Hall Rd	0.97	38000	G	99%	0%	1%	0%	0%	0%	C	0.086	F	0.587	NA		2020
						From: US 29 Lee Hwy										
(619) Linton Hall Rd	3.06	20000	G	99%	0%	1%	0%	0%	0%	F	0.103	F	0.519	22000	G	2020
						From: 76-675 Glenkirk Rd										
						To: 76-1566 Sudley Manor Dr										

Virginia Department of Transportation
Traffic Engineering Division
2020
Annual Average Daily Traffic Volume Estimates By Section of Route
Prince William Maintenance Area

Route	Length	AADT	QA	4Tire	Bus	-----Truck-----				QC	K Factor	QK	Dir Factor	AAWDT	QW	Year
						2Axle	3+Axle	1Trail	2Trail							
Prince William County																
(619) Linton Hall Rd	2.05	16000	G	99%	0%	1%	0%	0%	0%	F	0.101	F	0.592	17000	G	2020
(619) Bristow Rd	0.10	6200	G	99%	0%	1%	0%	0%	0%	F	0.113	F	0.601	6600	G	2020
(619) Bristow Rd	1.36	8300	G	99%	0%	1%	0%	0%	0%	F	0.11	F	0.576	8900	G	2020
(619) Bristow Rd	1.98	4500	G	99%	0%	1%	0%	0%	0%	F	0.117	F	0.59	4800	G	2020
(619) Bristow Rd	0.46	4700	G	99%	0%	1%	0%	0%	0%	F	0.119	F	0.594	5000	G	2020
(619) Bristow Rd	3.04	5100	G	99%	0%	1%	0%	0%	0%	F	0.119	F	0.505	5400	G	2020
(619) Bristow Rd	2.11	4700	G	99%	0%	1%	0%	0%	0%	F	0.124	F	0.560	5000	G	2020
(619) Joplin Rd	0.21	2300	N								0.207	A	0.571	2500	N	2020
(619) Joplin Rd	6.99	2300	F								0.207	A	0.571	2500	F	2020
(619) Joplin Rd	1.74	2100	G	99%	0%	1%	0%	0%	0%	F	0.157	F	0.651	2600	G	2020
(619) Joplin Rd	0.48	2300	G	99%	0%	1%	0%	0%	0%	F	0.150	F	0.626	2800	G	2020
(619) Joplin Rd	0.42	3000	G	99%	0%	1%	0%	0%	0%	F	0.146	F	0.614	3700	G	2020
(619) Joplin Rd	0.34	15000	G	99%	0%	1%	0%	0%	0%	F	0.088	F	0.515	19000	G	2020
(619) Fuller Heights Rd	0.56	6500	G	98%	1%	1%	0%	0%	0%	F	0.084	F	0.661	6900	G	2020
(619) Fuller Heights Rd	1.23	4200	G	98%	1%	1%	0%	0%	0%	C	0.088	F	0.653	4500	G	2020
(619) Ramp at I-95 Exit 150		3700	G								0.136	F		3700	G	2020
(619) Ramp	0.13	6600	G								0.11	F		6600	G	2020
(620) Liming Lane	0.30	240	R								NA			NA		07/10/2013
(621) Devlin Rd	1.53	8400	G	98%	1%	1%	0%	0%	0%	C	0.087	F	0.715	8900	G	2020
(621) Devlin Rd	0.44	11000	G	98%	1%	1%	0%	0%	0%	C	0.084	F	0.723	11000	G	2020
(621) Balls Ford Rd	0.71	19000	R								NA			NA		01/05/2010
(621) Balls Ford Rd	0.43	13000	G	89%	1%	2%	5%	3%	0%	F	0.080	F	0.557	13000	G	2020
(621) Balls Ford Rd	0.81	11000	G	89%	1%	2%	5%	3%	0%	F	0.089	F	0.552	12000	G	2020

Virginia Department of Transportation
Traffic Engineering Division
2020
Annual Average Daily Traffic Volume Estimates By Section of Route
Prince William Maintenance Area

Route	Length	AADT	QA	4Tire	Bus	-----Truck-----				QC	K Factor	QK	Dir Factor	AAWDT	QW	Year
						2Axle	3+Axle	1Trail	2Trail							
Prince William County																
(621) Balls Ford Rd	0.99	11000	G	89%	1%	2%	5%	3%	0%	C	0.079	F	0.561	12000	G	2020
						From: 76-821 Bethlehem Rd										
(621) Balls Ford Rd	0.12	17000	G	89%	1%	2%	5%	3%	0%	F	0.069	F	0.605	18000	G	2020
						From: 76-1630 New Market Ct; Miramar Dr										
(621) Balls Ford Rd	1.40	3200	G	96%	1%	1%	1%	1%	0%	C	0.121	F	0.794	3400	G	2020
						From: Bus SR 234 Sudley Rd										
						To: Dead End										
(622) Groveton Rd	0.58	4500	G	98%	0%	1%	0%	0%	0%	C	0.105	F	0.84	4700	G	2020
						From: 76-621 Balls Ford Rd										
(622) Groveton Rd	0.82	3800	G	99%	0%	1%	0%	0%	0%	C	0.109	F	0.710	3800	G	2020
						From: 76-705 Pageland Lane										
(622) Featherbed Rd	0.60	850	R								NA			NA		05/17/2016
						From: 0.60 MN US 29										
(622) Featherbed Rd	1.61	700	R								NA			NA		08/28/2013
						From: SR 234 Sudley Rd										
(623) Thornton Dr	1.20	200	R								NA			NA		05/17/2016
						From: 76-676 Catharpin Rd										
						To: 76-705 Pageland Lane										
(624) Little River Rd	0.75	180	R								0.12	F	0.647	NA		05/16/2016
						From: 76-701 Logmill Rd										
(624) Little River Rd	0.25	60	R								NA			NA		08/12/2013
						From: 0.75 MN 76-701										
						To: Loudoun County Line										
(625) Haymarket Dr	0.88	320	R								NA			NA		08/14/2013
						From: US 15 James Madison Hwy										
(625) Haymarket Dr	0.20	340	R								NA			NA		08/14/2013
						From: 76-1308 Mercury Ave										
(625) Haymarket Dr	0.07	320	R								NA			NA		04/15/2013
						From: 0.20 MN 76-1308 Mercury Ave										
(625) Haymarket Dr	0.26	410	R								NA			NA		04/15/2013
						From: 76-795 Venus Court										
(625) Old Carolina Rd	0.07	4700	G	98%	1%	1%	0%	0%	0%	C	0.087	F	0.797	5100	G	2020
						From: 76-703 Old Carolina Rd										
						To: 76-703 Haymarket Dr										
						To: SCL Haymarket										
Town of Haymarket																
(625) Old Carolina Rd	0.07	4700	N	98%	1%	1%	0%	0%	0%	N	0.087	F	0.797	5100	N	2020
						From: SCL Haymarket										
(625) Jefferson St	0.20	4100	G	98%	1%	1%	0%	0%	0%	C	NA			4500	G	2020
						From: 76-1301 Fayette St										
(625) Old Carolina Rd	0.32	5500	R								0.094	F	0.626	NA		11/04/2013
						From: SR 55 Washington St										
						To: NCL Haymarket										
Prince William County																
(625) Old Carolina Rd	0.79	8300	G	98%	1%	1%	0%	0%	0%	C	0.094	F	0.626	8800	G	2020
						From: NCL Haymarket										
						To: US 15 James Madison Hwy										
(626) Harvey Rd	0.32	210	R								NA			NA		01/12/2010
						From: 76-631 Kahns Rd										
(626) Harvey Rd	0.17	60	R								NA			NA		08/07/2013
						From: 76-691 Wooded Acres Ct										
						To: Dead End										

Virginia Department of Transportation
Traffic Engineering Division
2020
Annual Average Daily Traffic Volume Estimates By Section of Route
Prince William Maintenance Area

Route	Length	AADT	QA	4Tire	Bus	-----Truck-----				QC	K Factor	QK	Dir Factor	AAWDT	QW	Year
						2Axle	3+Axle	1Trail	2Trail							
Prince William County																
(627) Van Buren Rd	0.38	40	R			From: Dead End					NA			NA		07/10/2013
(627) Van Buren Rd	0.02	60	R			To: 0.38 MN Dead End					NA			NA		07/10/2013
(627) Van Buren Rd	1.14	9700	R			From: 76-629 Mine Rd					NA			NA		11/05/2013
(627) Van Buren Rd	0.05	3200	R			To: SR 234 Dumfries Rd					NA			NA		12/08/2008
(627) Van Buren Rd						From: 76-738 Old Stage Rd										
(628) Johnson Rd	0.48	180	R			To: 76-619 Joplin Rd					NA			NA		07/10/2013
(628) Johnson Rd						From: Dead End										
(629) Mine Rd	0.10	5800	R			To: WCL Dumfries					NA			NA		11/09/2015
(629) Mine Rd	1.36	1600	R			From: 76-627 Van Buren Rd					NA			NA		04/08/2013
(629) Mine Rd						To: Dead End										
(630) Mill Creek Rd	1.47	1300	R			From: 76-601 Waterfall Rd					NA			NA		04/16/2013
(630) Mill Creek Rd						To: Dead End										
(631) Kahns Rd	0.24	700	R			From: 76-806 Token Valley Rd					NA			NA		05/03/2016
(631) Kahns Rd	0.59	2600	G	96%	2%	1%	0%	0%	0%	C	0.1	F	0.660	2700	G	2020
(631) Kahns Rd	0.11	1700	G	95%	3%	2%	0%	0%	0%	C	0.105	F	0.562	1800	G	2020
(631) Kahns Rd	0.10	2000	R			To: 76-1440 Ridgeway Dr					NA			NA		01/12/2010
(631) Kahns Rd	0.94	1300	G	95%	3%	1%	0%	0%	0%	C	0.122	F	0.628	1400	G	2020
(631) Kahns Rd	0.10	1400	G	97%	2%	1%	0%	0%	0%	C	0.108	F	0.577	1500	G	2020
(631) Kahns Rd	0.55	690	R			From: 76-643 Purcell Rd					NA			NA		10/15/2019
(631) Kahns Rd	0.05	320	R			To: 76-1418 Hall Tavern Ct					NA			NA		01/11/2010
(631) Kahns Rd	0.20	70	R			From: 0.05 MN 76-1418					NA			NA		08/06/2013
(631) Kahns Rd						To: Dead End										
(632) Herndon Dr		320	R			From: 76-2100 Tanyard Hill Rd					NA			NA		01/19/2016
(632) Herndon Dr						To: 76-641 Old Bridge Rd										
(633) Possum Point Rd	1.38	370	G	89%	2%	3%	2%	4%	0%	C	0.152	F	0.878	390	G	2020
(633) Possum Point Rd	0.43	320	R			From: 76-783 Cockpit Point Rd					NA			NA		01/27/2010
(633) Possum Point Rd						To: Dead End										
(634) Old Stage Coach Rd		950	R			From: NCL Dumfries					NA			NA		10/29/2019
(634) Old Stage Coach Rd						To: US 1 Jefferson Davis Hwy; SR 234 Dumfries Rd										
(635) Allen Dent Rd	0.12	4200	G	98%	1%	1%	0%	0%	0%	C	0.086	F	0.64	4500	G	2020
(635) Allen Dent Rd						From: John Pary Way										
(635) Allen Dent Rd						To: US 1 Jefferson Davis Hwy										

Virginia Department of Transportation
Traffic Engineering Division
2020
Annual Average Daily Traffic Volume Estimates By Section of Route
Prince William Maintenance Area

Route	Length	AADT	QA	4Tire	Bus	-----Truck-----				QC	K Factor	QK	Dir Factor	AAWDT	QW	Year
						2Axle	3+Axle	1Trail	2Trail							
Prince William County																
(635) Barrley Dr		620	R								NA			NA		12/14/2009
(635) Cherry Hill Rd		710	R								0.122	F	0.523	NA		07/08/2013
(636) Pine Lane	0.34	510	R								NA			NA		03/27/2013
(636) Featherstone Rd	0.33	8500	G	95%	1%	1%	1%	1%	0%	F	0.095	F	0.537	9100	G	2020
(636) Featherstone Rd	0.82	7900	G	95%	1%	1%	1%	1%	0%	C	0.097	F	0.623	8400	G	2020
(636) Featherstone Rd	0.54	530	R								NA			NA		01/07/2010
(636) Bay St	0.44	220	R								NA			NA		03/27/2013
(637) Easy St		760	R								NA			NA		01/05/2010
(638) Neabsco Mills Rd	0.71	12000	G	97%	1%	1%	0%	0%	0%	F	0.081	F	0.557	13000	G	2020
(638) Neabsco Mills Rd	1.11	7800	G	97%	1%	1%	0%	0%	0%	C	0.078	F	0.623	8200	G	2020
(638) Blackburn Rd	1.30	3600	G	97%	2%	2%	0%	0%	0%	C	0.146	F	0.693	3800	G	2020
(638) Blackburn Rd	0.93	5100	G	97%	1%	1%	0%	0%	0%	F	0.087	F	0.604	5400	G	2020
(638) Blackburn Rd	0.26	6300	G	97%	1%	1%	0%	0%	0%	F	0.086	F	0.621	6700	G	2020
(638) Blackburn Rd	0.20	6700	G	97%	1%	1%	0%	0%	0%	F	0.085	F	0.635	7100	G	2020
(638) Colchester Rd	0.29	6300	G	97%	1%	1%	0%	0%	0%	F	0.087	F	0.785	6700	G	2020
(638) Colchester Rd	0.16	6300	G	98%	1%	1%	0%	0%	0%	C	0.09	F	0.761	6700	G	2020
(638) Colchester Rd	0.14	5900	G	97%	1%	1%	0%	0%	0%	F	0.09	F	0.83	6300	G	2020
(638) Colchester Rd	0.15	290	R								NA			NA		01/06/2010
(638) Colchester Rd	0.10	60	R								NA			NA		05/06/2013
(639) Horner Rd	0.44	3000	G	98%	1%	1%	0%	0%	0%	C	0.093	F	0.654	3000	G	2020
(639) Horner Rd	0.21	11000	G	98%	1%	1%	0%	0%	0%	F	0.094	F	0.881	11000	G	2020
(639) Horner Rd	0.49	11000	G	98%	1%	1%	0%	0%	0%	F	0.094	F	0.897	11000	G	2020
(639) Horner Rd	0.28	11000	G	98%	0%	1%	0%	1%	0%	F	0.092	F	0.928	11000	G	2020

Virginia Department of Transportation
Traffic Engineering Division
2020
Annual Average Daily Traffic Volume Estimates By Section of Route
Prince William Maintenance Area

Route	Length	AADT	QA	4Tire	Bus	-----Truck-----				QC	K Factor	QK	Dir Factor	AAWDT	QW	Year	
						2Axle	3+Axle	1Trail	2Trail								
Prince William County																	
(639) Horner Rd	0.21	9100	G	98%	0%	1%	0%	1%	0%	C	0.097	F	0.945	9900	G	2020	
						From: 76-906 Occoquan Rd											
						To: SR 123 Gordon Blvd											
(640) Minnieville Rd	2.12	8700	G	99%	0%	1%	0%	0%	0%	F	0.091	F	0.520	9200	G	2020	
						From: SR 234 Dumfries Rd											
(640) Minnieville Rd	1.27	26000	G	99%	0%	1%	0%	0%	0%	F	0.085	F	0.550	27000	G	2020	
						From: 76-643 Spriggs Rd											
(640) Minnieville Rd	1.10	32000	G	99%	0%	1%	0%	0%	0%	F	0.077	F	0.591	34000	G	2020	
						From: 76-610 Cardinal Dr											
(640) Minnieville Rd	1.25	35000	G	99%	0%	1%	0%	0%	0%	F	0.077	F	0.626	37000	G	2020	
						From: 76-784 Dale Blvd											
(640) Minnieville Rd	0.53	32000	G	99%	0%	1%	0%	0%	0%	F	0.081	F	0.689	NA		2020	
						From: SR 294 Prince William Pkwy											
(640) Minnieville Rd	2.36	17000	G	99%	0%	1%	0%	0%	0%	C	0.078	F	0.668	18000	G	2020	
						From: 76-2000 Smoketown Rd											
						To: 76-641 Old Bridge Rd											
(641) Old Bridge Rd	1.27	26000	G	98%	1%	1%	0%	0%	0%	F	0.089	F	0.706	28000	G	2020	
						From: SR 294; Pr Wm Pkwy											
(641) Old Bridge Rd	0.31	27000	G	98%	1%	1%	0%	0%	0%	F	0.083	F	0.626	29000	G	2020	
						From: 76-2217 Cricket Lane											
(641) Old Bridge Rd	0.19	26000	G	98%	1%	1%	0%	0%	0%	F	0.087	F	0.648	28000	G	2020	
						From: 76-2220 Hedges Run Dr											
(641) Old Bridge Rd	1.50	31000	G	98%	1%	1%	0%	0%	0%	C	0.089	F	0.712	NA		2020	
						From: 76-2234 Cavalier Dr											
(641) Old Bridge Rd	0.37	33000	G	98%	1%	1%	0%	0%	0%	F	0.084	F	0.653	35000	G	2020	
						From: 76-2125 Colby Rd											
(641) Old Bridge Rd	0.33	40000	G	98%	1%	1%	0%	0%	0%	F	0.08	F	0.699	42000	G	2020	
						From: 76-640 Minnieville Rd											
(641) Old Bridge Rd	0.73	39000	G	98%	1%	1%	0%	0%	0%	F	0.075	F	0.682	42000	G	2020	
						From: 76-2100 Tanyard Hill Rd											
(641) Old Bridge Rd	0.33	34000	G	98%	1%	1%	0%	0%	0%	F	0.078	F	0.883	36000	G	2020	
						From: 76-906 Occoquan Rd <Old SR 253>											
						To: SR 123 Gordon Blvd											
(642) Hoadly Rd	1.35	9200	G	98%	0%	1%	1%	0%	0%	F	0.088	F	0.548	9800	G	2020	
						From: SR 234 Dumfries Rd											
(642) Hoadly Rd	1.24	13000	G	98%	0%	1%	1%	0%	0%	F	0.090	F	0.542	14000	G	2020	
						From: 76-631 Kahns Rd											
(642) Hoadly Rd	2.13	18000	G	98%	0%	1%	1%	0%	0%	C	0.089	F	0.634	19000	G	2020	
						From: 76-643; 76-784 76-643 Dale Blvd											
						To: 76-3000 Pr Wm Pkwy; 76-663											
(643) Purcell Rd	3.26	4900	G	99%	0%	1%	0%	0%	0%	C	0.088	F	0.539	5200	G	2020	
						From: SR 234 W, Dumfries Rd											
(643) Spriggs Rd		9700	G	97%	2%	1%	0%	0%	0%	C	0.119	F	0.630	10000	G	2020	
						From: 76-642 E, Hoadly Rd 76-642 W, Hoadly Rd											
(643) Spriggs Rd	1.22	9700	G	97%	2%	1%	0%	0%	0%	F	0.09	F	0.52	10000	G	2020	
						From: 76-640 Minnieville Rd											
						To: SR 234 S, Dumfries Rd											
(644) Free St	0.16	110	R								NA			NA		01/05/2010	
						From: 76-772 Marsteller Dr											
						To: 76-718 Nokes St											
(645) Hazelwood Dr	2.20	320	R								NA			NA		04/27/2016	
						From: 76-607 Carriage Ford Rd											
						To: 76-611 S, Fleetwood Rd											

Virginia Department of Transportation
Traffic Engineering Division
2020
Annual Average Daily Traffic Volume Estimates By Section of Route
Prince William Maintenance Area

Route	Length	AADT	QA	4Tire	Bus	-----Truck-----				QC	K Factor	QK	Dir Factor	AAWDT	QW	Year
						2Axle	3+Axle	1Trail	2Trail							
Prince William County																
(645) Deepwood Lane	1.20	160	R								NA			NA		04/27/2016
(646) Aden Rd	0.47	3200	G	97%	1%	1%	0%	0%	0%	C	0.109	F	0.552	3400	G	2020
(646) Aden Rd	0.47	2900	G	97%	1%	1%	0%	0%	0%	C	0.100	F	0.534	2900	G	2020
(646) Aden Rd	1.13	5600	G	96%	2%	1%	1%	1%	0%	C	0.106	F	0.523	5500	G	2020
(646) Aden Rd	3.23	4600	G	96%	2%	1%	1%	1%	0%	F	0.097	F	0.526	4500	G	2020
(646) Aden Rd	2.57	5000	G	96%	2%	1%	1%	1%	0%	F	0.097	F	0.583	4900	G	2020
(646) Aden Rd	3.74	4100	G	96%	2%	1%	1%	1%	0%	F	0.093	F	0.634	4400	G	2020
(647) Carver Rd	1.12	610	R								NA			NA		05/16/2016
(648) Bridwell Rd	0.30	40	R								NA			NA		12/02/2013
(648) Keyser Rd	0.30	220	R								NA			NA		08/10/2016
(648) Keyser Rd	1.00	850	R								NA			NA		10/22/2019
(648) Keyser Rd	0.13	280	R								NA			NA		01/20/2010
(649) Old Church Rd	2.60	1300	R								NA			NA		04/27/2016
(649) Brentsville Rd	2.53	2100	G	97%	1%	1%	0%	0%	0%	C	0.114	F	0.708	2300	G	2020
(650) Doves Lane	0.15	100	R								NA			NA		04/27/2016
(650) Doves Lane	0.40	190	R								NA			NA		10/22/2013
(651) Flory Rd	1.00	1200	R								NA			NA		04/27/2016
(651) Hooe Rd	0.60	880	R								NA			NA		04/27/2016
(652) Fitzwater Dr	0.25	220	R								NA			NA		08/10/2016
(652) Fitzwater Dr	0.88	730	G	97%	1%	1%	0%	0%	0%	C	0.119	F	0.557	720	G	2020
(652) Fitzwater Dr	1.50	950	G	96%	2%	2%	0%	0%	0%	C	0.124	F	0.775	940	G	2020
(652) Fitzwater Dr	0.99	1300	G	96%	1%	2%	1%	0%	0%	C	0.132	F	0.837	1300	G	2020

Virginia Department of Transportation
Traffic Engineering Division
2020
Annual Average Daily Traffic Volume Estimates By Section of Route
Prince William Maintenance Area

Route	Length	AADT	QA	4Tire	Bus	-----Truck-----				QC	K Factor	QK	Dir Factor	AAWDT	QW	Year	
						2Axle	3+Axle	1Trail	2Trail								
Prince William County																	
(652) Fitzwater Dr	0.90	4200	G	93%	1%	1%	3%	1%	0%	C	0.101	F	0.605	4200	G	2020	
						From: SR 28 Nokesville Rd											
						To: 76-646 Aden Rd											
(653) Parkgate Dr	2.00	710	R								NA			NA		08/10/2016	
						From: 76-646 W. Aden Rd											
(653) Parkgate Dr	0.25	4200	G	97%	1%	1%	1%	0%	0%	C	0.13	F	0.814	4100	G	2020	
						From: 76-611 W. Fleetwood Dr											
(653) Parkgate Dr	0.50	1400	R								NA			NA		04/27/2016	
						From: 76-611 E. Valley View Dr											
(653) Parkgate Dr	0.94	510	R								NA			NA		08/10/2016	
						From: 76-651 Flory Rd											
(653) Parkgate Dr	0.06	420	R								NA			NA		09/30/2013	
						From: 0.94 ME 76-651											
(653) Parkgate Dr	1.10	1300	R								NA			NA		10/22/2019	
						From: 76-649 Old Church Rd											
(654) Brookfield Rd	0.80	20	R								NA			NA		09/30/2013	
						From: 76-646 Aden Rd											
						To: 76-653 Parkgate Dr											
(655) Schaeffer Lane	1.03	380	R								NA			NA		08/10/2016	
						From: 76-656 Kettle Run Rd											
						To: SR 215 Vint Hill Rd											
(656) Kettle Run Rd	1.60	2900	R								NA			NA		08/10/2016	
						From: 76-652 Fitzwater Dr											
(656) Kettle Run Rd	0.80	4700	R								NA			NA		08/10/2016	
						From: 76-655 Schaeffer Lane											
						To: SR 215 Vint Hill Rd											
(657) Reid Lane	1.80	170	R								NA			NA		09/30/2013	
						From: 76-605 Fauquier Dr											
(657) Reid Lane	0.76	120	R								NA			NA		09/30/2013	
						From: 76-652 W. Fitzwater Dr											
						To: 76-652 E. Fitzwater Dr											
(657) Reid Lane	1.34	180	R								NA			NA		01/04/2010	
						From: 0.76 MN 76-652											
(657) Pioneer Rd	1.03	40	R								NA			NA		08/10/2016	
						From: SR 215 Vint Hill Rd											
						To: Dead End											
(658) Owls Nest Rd	2.50	680	R								NA			NA		08/10/2016	
						From: 76-604 Burwell Rd											
						To: SR 215 Vint Hill Rd											
(659) Gum Spring Rd	0.26	14000	G	89%	1%	2%	7%	1%	0%	C	0.1	F	0.672	14000	G	2020	
						From: SR 234 Sudley Rd											
						To: Loudoun County Line											
(660) Milford Rd	0.20	150	R								NA			NA		08/10/2016	
						From: 76-619 Bristow Rd											
						To: Dead End											
(660) Piper Lane	0.80	3100	G	95%	1%	1%	1%	2%	0%	C	0.124	F	0.929	3200	G	2020	
						From: NS Railroad Tracks											
						To: SR 28 W. Nokesville Rd											
(660) Hornbaker Rd	2.12	4500	G	85%	1%	4%	8%	2%	0%	C	0.108	F	0.53	4800	G	2020	
						From: SR 28 E. Nokesville Rd											
						To: 76-674 Wellington Rd											
(661) Godwin Dr	0.74	2200	G	98%	1%	1%	0%	0%	0%	C	0.107	F	0.722	2300	G	2020	
						From: Clover Hill Rd											
						To: 76-692 Lucasville Rd											

Virginia Department of Transportation
Traffic Engineering Division
2020
Annual Average Daily Traffic Volume Estimates By Section of Route
Prince William Maintenance Area

Route	Length	AADT	QA	4Tire	Bus	-----Truck-----				QC	K Factor	QK	Dir Factor	AAWDT	QW	Year	
						2Axle	3+Axle	1Trail	2Trail								
Prince William County																	
(661) Godwin Dr	0.80	1700	G	97%	1%	1%	1%	0%	0%	C	0.105	F	0.593	1800	G	2020	
						From: 76-692 Lucasville Rd											
						To: SR 234 Dumfries Rd											
(662) Moore Dr	1.75	700	R								NA			NA		12/08/2009	
						From: Dead End											
(662) Moore Dr	0.05	2600	R								NA			NA		03/13/2001	
						From: 76-666 S. Pineview Rd											
(662) Moore Dr	0.17	1300	R								NA			NA		07/30/2013	
						From: 76-666 N, Pineview Rd											
(662) Moore Dr	0.19	1400	R								NA			NA		12/07/2009	
						From: 76-1611 Jaspers Branch Ct											
(662) Moore Dr	0.53	5100	R								NA			NA		12/07/2009	
						From: 76-3000 Pr Wm Pkwy											
						To: 76-689 Signal Hill Rd											
(663) Davis Ford Rd	0.16	7000	G	99%	0%	0%	0%	0%	0%	F	0.099	F	0.75	7500	G	2020	
						From: 76-612 Yates Ford Rd											
(663) Davis Ford Rd	1.53	6700	G	99%	0%	0%	0%	0%	0%	F	0.096	F	0.75	7100	G	2020	
						From: 76-2250 Mockingbird Lane											
(663) Davis Ford Rd	2.28	6400	G	99%	0%	0%	0%	0%	0%	C	0.097	F	0.75	6800	G	2020	
						From: 76-770 Occoquan Forest Dr											
(663) Davis Ford Rd	0.77	8500	G	99%	0%	0%	0%	0%	0%	F	0.089	F	0.636	9000	G	2020	
						From: 76-896 Bacon Race Rd											
						To: 76-3000 Pr Wm Pkwy											
(664) Bent Tree Lane	0.50	210	R								NA			NA		04/23/2013	
						From: 76-612 Yates Ford Rd											
						To: 76-689 Signal Hill Rd											
(665) Ellis Rd	0.45	1300	R								NA			NA		10/16/2019	
						From: 76-3000 Pr Wm Pkwy											
						To: 76-689 Signal Hill Rd											
(666) Pineview Rd	0.26	110	R								NA			NA		07/30/2013	
						From: Cul-de-Sac											
(666) Pineview Rd	0.18	190	R								NA			NA		07/30/2013	
						From: 76-2500 MacNichol Lane											
(666) Pineview Rd	0.26	240	R								NA			NA		07/30/2013	
						From: 0.18 MN 76-2500											
(666) Pineview Rd	0.03	630	R								NA			NA		04/11/2013	
						From: 0.44 MN 76-2500											
(666) Pineview Rd	0.24	710	R								NA			NA		10/22/2019	
						From: 0.47 MN 76-2500											
						To: 76-662 Moore Dr											
(667) Buckhall Rd	0.46	140	R								NA			NA		04/27/2016	
						From: Cul-de-Sac											
(667) Buckhall Rd	0.03	170	R								NA			NA		07/30/2013	
						From: 76-890 Chandler Farm Way											
						To: 76-3000 Pr Wm Pkwy											
(668) Rixlew Lane	1.00	10000	G	98%	1%	0%	0%	0%	0%	C	0.097	F	0.509	11000	G	2020	
						From: 76-674 Wellington Rd											
						To: SR 234 Sudley Rd											
(669) Airlea Dr	0.42	150	R								NA			NA		10/20/2004	
						From: 76-671 Colvin Lane											
						To: Dead End											
(670) Plantation Lane	0.03	2700	R								NA			NA		01/19/2010	
						From: NCL Manassas											
						To: 76-1555; 76-1740											

Virginia Department of Transportation
Traffic Engineering Division
2020
Annual Average Daily Traffic Volume Estimates By Section of Route
Prince William Maintenance Area

Route	Length	AADT	QA	4Tire	Bus	-----Truck-----				QC	K Factor	QK	Dir Factor	AAWDT	QW	Year
						2Axle	3+Axle	1Trail	2Trail							
Prince William County																
(671) Colvin Lane	2.00	1000	R								NA			NA		04/27/2016
(672) Manley Rd	1.38	340	R								NA			NA		08/10/2016
(673) Annapolis Way		1200	R								NA			NA		05/11/2016
(674) Wellington Rd	2.02	12000	G	92%	0%	2%	5%	1%	0%	F	0.088	F	0.618	13000	G	2020
(674) Wellington Rd	2.24	14000	G	92%	0%	2%	5%	1%	0%	F	0.083	F	0.506	15000	G	2020
(674) Wellington Rd	1.67	8900	G	92%	0%	2%	5%	1%	0%	C	0.104	F	0.630	9700	G	2020
(674) Wellington Rd	0.15	14000	G	92%	0%	2%	5%	1%	0%	F	0.1	F	0.528	14000	G	2020
(675) Glenkirk Rd	1.12	2700	R								NA			NA		08/10/2016
(675) Glenkirk Rd	0.42	3400	R								NA			NA		09/23/2013
(675) Glenkirk Rd	0.90	8300	R								NA			NA		01/19/2016
(675) Glenkirk Rd	0.56	9300	G	98%	1%	1%	0%	0%	0%	C	0.103	F	0.673	9300	G	2020
(676) Catharpin Rd	5.06	3900	G	98%	1%	1%	0%	0%	0%	C	0.099	F	0.637	4200	G	2020
(677) Aldie Rd	2.60	490	R								NA			NA		05/16/2016
(678) Barbee St	0.10	10	R								NA			NA		09/30/2013
(680) Jackson Hollow Rd	0.95	100	R								NA			NA		08/13/2013
(681) Antioch Rd	1.96	2000	G	98%	1%	1%	0%	0%	0%	C	NA			2100	G	2020
(681) Antioch Rd	1.38	1900	G	99%	0%	0%	0%	0%	0%	C	NA			2100	G	2020
(682) Thoroughfare Rd		220	R								0.188	F	0.968	NA		08/14/2013
(682) Thoroughfare Rd	2.08	80	R								NA			NA		05/16/2016
(682) Thoroughfare Rd	0.75	150	R								NA			NA		05/16/2016
(682) Thoroughfare Rd	0.07	110	R								NA			NA		08/15/2013

Virginia Department of Transportation
Traffic Engineering Division
2020
Annual Average Daily Traffic Volume Estimates By Section of Route
Prince William Maintenance Area

Route	Length	AADT	QA	4Tire	Bus	-----Truck-----				QC	K Factor	QK	Dir Factor	AAWDT	QW	Year
						2Axle	3+Axle	1Trail	2Trail							
Prince William County																
(682) Thoroughfare Rd	0.20	230	R								NA			NA		04/15/2013
(683) Cerro Gordo Rd	1.20	520	R								NA			NA		05/16/2016
(684) Buckland Mill Rd	1.97	60	R								NA			NA		08/15/2013
(684) Buckland Mill Rd	0.10	40	R								NA			NA		08/15/2013
(685) Lightner Rd	0.71	2800	R								NA			NA		04/15/2013
(685) Lightner Rd	0.05	640	R								NA			NA		08/14/2013
(685) Lightner Rd	1.59	620	R								NA			NA		04/15/2013
(686) Ingram Dr	1.88	190	R								NA			NA		04/18/2013
(687) Dawson Beach Rd	0.15	1200	R								NA			NA		01/05/2010
(687) Dawson Beach Rd	0.25	4300	R								NA			NA		06/06/2016
(687) Dawson Beach Rd	0.11	3300	G	94%	0%	2%	2%	2%	0%	F	0.080	F	0.503	3500	G	2020
(687) Dawson Beach Rd	0.19	4800	G	94%	0%	2%	2%	2%	0%	C	0.075	F	0.506	5100	G	2020
(688) Lake Jackson Dr	1.86	3300	G	99%	0%	1%	0%	0%	0%	C	0.09	F	0.502	3500	G	2020
(688) Lake Jackson Dr	0.34	1400	G	98%	1%	1%	0%	0%	0%	C	0.117	F	0.625	1500	G	2020
(689) Signal Hill Rd	0.55	5600	G	98%	1%	1%	0%	0%	0%	C	0.104	F	0.534	5900	G	2020
(689) Signal Hill Rd	1.72	1600	R								NA			NA		10/16/2019
(689) Signal Hill Rd	0.15	350	R								NA			NA		04/23/2013
(689) Signal Hill Rd	0.62	190	R								NA			NA		04/23/2013
(689) Signal Hill Rd	0.24	270	R								NA			NA		04/23/2013
(690) Hershey Dr	0.20	110	R								NA			NA		09/30/2013
(691) Wooded Acres Ct	0.17	80	R								NA			NA		08/07/2013
(692) Lucasville Rd	0.04	4100	G	98%	0%	1%	0%	0%	0%	F	0.126	F	0.719	4300	G	2020

Virginia Department of Transportation
Traffic Engineering Division
2020
Annual Average Daily Traffic Volume Estimates By Section of Route
Prince William Maintenance Area

Route	Length	AADT	QA	4Tire	Bus	-----Truck-----				QC	K Factor	QK	Dir Factor	AAWDT	QW	Year
						2Axle	3+Axle	1Trail	2Trail							
Prince William County																
(692) Lucasville Rd	1.54	2200	G	98%	1%	76-649 Brentsville Rd				C	0.134	F	0.747	2300	G	2020
(692) Lucasville Rd	0.81	2700	G	98%	0%	76-728 Hensley Rd				C	0.124	F	0.743	2800	G	2020
(692) Lucasville Rd	0.76	5000	G	98%	0%	76-661 Godwin Dr				F	0.105	F	0.591	5400	G	2020
(693) Birmingham Rd	1.50	1200	R			SCL Manassas										
(693) Birmingham Rd						76-689 Signal Hill Rd								NA		04/27/2016
(694) Coles Dr	0.58	1200	R			Dead End								NA		08/10/2016
(695) Sinclair Mill Rd	0.62	440	R			SR 234 W, Dumfries Rd								NA		
(695) Sinclair Mill Rd						SR 234 E, Dumfries Rd; 76-688								NA		
(695) Sinclair Mill Rd	0.77	500	R			Dead End								NA		05/03/2016
(695) Sinclair Mill Rd						76-2337 Timberlane Dr								NA		05/03/2016
(696) Cardinal Heights Rd	0.17	90	R			SR 234 Dumfries Rd								NA		
(696) Cardinal Heights Rd						76-619 Fuller Heights Rd								NA		07/08/2013
(697) Weaver Rd	0.10	30	R			Dead End								NA		07/08/2013
(697) Weaver Rd						76-619 Fuller Heights Rd								NA		
(698) Piney Branch Lane	0.55	1400	R			Dead End								NA		01/05/2010
(698) Piney Branch Lane	0.65	1300	R			76-674 W, Wellington Rd								NA		08/29/2013
(699) Thomas Dr	0.26	180	R			Cul-de-Sac								NA		
(699) Thomas Dr						NCL Manassas								NA		01/19/2010
(700) Woodbridge St	0.23	490	R			76-719 Rolling Rd								NA		01/19/2010
(700) Woodbridge St	0.07	880	R			76-1237 Davis St								NA		01/19/2010
(700) Woodbridge ST	0.07	470	R			76-639 Horner Rd								NA		05/11/2016
(701) Logmill Rd	0.11	1000	R			76-743, F St								NA		01/19/2010
(701) Logmill Rd	0.06	1300	R			76-741, G St								NA		
(701) Logmill Rd	1.55	2400	R			76-801 Youngs Dr								NA		04/16/2013
(701) Logmill Rd	0.15	1300	R			76-1729 Smithey Dr								NA		04/16/2013
(701) Logmill Rd	0.75	1300	R			76-600 Mountain Rd								NA		08/12/2013
(701) Logmill Rd	0.15	700	R			US 15 James Madison Hwy								NA		04/18/2013
(701) Logmill Rd	0.25	400	R			76-686 Ingram Dr								NA		04/18/2013
(701) Logmill Rd	0.15	700	R			76-2017 Contest Lane								NA		04/18/2013
(701) Logmill Rd	0.25	400	R			76-624 Little River Rd								NA		04/18/2013
(701) Logmill Rd						76-2015 Alvey Dr								NA		

Virginia Department of Transportation
Traffic Engineering Division
2020
Annual Average Daily Traffic Volume Estimates By Section of Route
Prince William Maintenance Area

Route	Length	AADT	QA	4Tire	Bus	-----Truck-----				QC	K Factor	QK	Dir Factor	AAWDT	QW	Year
						2Axle	3+Axle	1Trail	2Trail							
Prince William County																
(701) Logmill Rd	2.05	120	R								NA			NA		08/12/2013
(701) Logmill Rd	1.68	120	R								NA			NA		08/12/2013
(702) Grant Ave		30	R								NA			NA		07/31/2013
(702) Grant Ave	0.07	100	R								NA			NA		01/12/2010
(702) Grant Ave		690	R								NA			NA		01/12/2010
(703) Old Carolina Rd	0.80	2300	G	99%	0%	1%	0%	0%	0%	C	0.097	F	0.529	2400	G	2020
(703) Old Carolina Rd	0.50	2100	G	98%	1%	0%	0%	0%	0%	C	NA			2300	G	2020
(703) Old Carolina Rd	0.43	2500	G	98%	1%	1%	0%	0%	0%	C	NA			2700	G	2020
(704) Artemus Rd	1.39	110	R								NA			NA		05/17/2016
(704) Artemus Rd	0.21	200	R								NA			NA		04/18/2013
(705) Pageland Lane	1.81	640	G	98%	0%	1%	0%	0%	0%	C	0.306	F	0.931	670	G	2020
(705) Pageland Lane	3.55	5100	G	96%	1%	2%	1%	0%	0%	C	0.114	F	0.594	5400	G	2020
(705) Sanders Lane	2.55	1600	R								NA			NA		01/05/2010
(706) Asdee Lane	1.40	370	R								NA			NA		10/15/2019
(707) Gallerher Rd	0.25	22000	R								NA			NA		01/04/2005
(708) Lonesome Rd	1.90	100	R								NA			NA		08/10/2016
(709) Crockett Rd	1.20	690	R								NA			NA		08/10/2016
(709) Crockett Rd	0.40	410	R								NA			NA		08/10/2016
(709) Crockett Rd	0.30	990	R								NA			NA		08/10/2016
(710) Luran Pl	0.16	130	R								NA			NA		11/09/2004
(711) McGrath Rd	0.98	1100	R								NA			NA		04/10/2013

Virginia Department of Transportation
Traffic Engineering Division
2020
Annual Average Daily Traffic Volume Estimates By Section of Route
Prince William Maintenance Area

Route	Length	AADT	QA	4Tire	Bus	-----Truck-----				QC	K Factor	QK	Dir Factor	AAWDT	QW	Year
						2Axle	3+Axle	1Trail	2Trail							
Prince William County																
(712) Marumsco Dr	0.23	580	R								NA			NA		01/19/2010
(713) Chevalle Dr	0.60	120	R								NA			NA		10/22/2013
(714) Izaak Walton Dr	0.60	310	R								NA			NA		02/02/2010
(715) Waterview Dr	0.05	170	R								NA			NA		01/11/2010
(716) Beverly Rd	0.80	20	R								NA			NA		08/14/2013
(717) Yorkshire Lane	0.10	7100	G	99%	1%	1%	0%	0%	0%	F	0.089	F	0.630	7600	G	2020
(717) Yorkshire Lane	0.37	7200	G	99%	1%	1%	0%	0%	0%	C	0.090	F	0.638	7700	G	2020
(717) Yorkshire Lane	0.38	5300	G	99%	1%	1%	0%	0%	0%	F	0.081	F	0.514	5700	G	2020
(717) Yorkshire Lane	0.67	2300	G	97%	1%	1%	0%	0%	0%	C	0.102	F	0.691	2400	G	2020
(718) Nokes St	0.07	310	R								NA			NA		01/05/2010
(718) Nokes St	0.06	40	R								NA			NA		09/30/2013
(719) Rolling Rd	0.50	2300	R								NA			NA		05/17/2016
(720) Old Dominion Dr		2100	R								NA			NA		10/16/2019
(721) Anderson Rd	0.27	540	R								NA			NA		05/18/2016
(722) Meyers Rd	0.33	650	R								NA			NA		02/14/2017
(723) Woodland Dr	0.68	410	R								NA			NA		02/14/2017
(724) Hamowell St	0.16	80	R								NA			NA		12/11/2013
(725) Williams Rd	0.36	110	R								NA			NA		07/10/2013
(726) Mercury Dr	0.14	100	R								NA			NA		05/03/2016
(727) Olympic Dr	0.31	290	R								NA			NA		05/03/2016

Virginia Department of Transportation
Traffic Engineering Division
2020
Annual Average Daily Traffic Volume Estimates By Section of Route
Prince William Maintenance Area

Route	Length	AADT	QA	4Tire	Bus	-----Truck-----				QC	K Factor	QK	Dir Factor	AAWDT	QW	Year
						2Axle	3+Axle	1Trail	2Trail							
Prince William County																
(728) Hensley Rd	0.45	100	R								NA			NA		08/10/2016
(730) Inn St	0.59	680	R								NA			NA		04/08/2013
(730) Inn St	0.14	260	R								NA			NA		04/08/2013
(731) Mt Atlas Lane	0.50	690	R								NA			NA		04/16/2013
(731) Mt Atlas Lane	0.15	230	R								NA			NA		04/16/2013
(732) Barrett Dr		700	R								NA			NA		05/17/2016
(733) Woodside Dr	0.37	460	R								NA			NA		05/11/2016
(734) Overlook Dr	0.16	180	R								NA			NA		05/11/2016
(734) Overlook Dr	0.07	70	R								NA			NA		05/06/2013
(735) Walnut St	0.65	1300	R								NA			NA		03/27/2013
(736) Pratt St	0.24	110	R								NA			NA		05/11/2016
(737) Sycamore St	0.11	590	R								NA			NA		03/27/2013
(738) Old Stage Rd	0.07	110	R								NA			NA		07/11/2013
(738) Old Stage Rd		2900	R								NA			NA		05/02/2016
(739) Woodbine Rd	0.12	40	R								NA			NA		12/11/2013
(740) Armstead St	0.07	250	R								NA			NA		06/18/2013
(740) Armstead St	0.18	1500	R								NA			NA		05/11/2016
(740) Armstead St	0.07	2600	R								NA			NA		03/16/2004
(740) Armstead St	0.07	2700	R								NA			NA		03/16/2004
(740) Armstead St	0.08	2700	R								NA			NA		05/11/2016
(740) Armstead St	0.13	2100	R								NA			NA		03/15/2004

Virginia Department of Transportation
Traffic Engineering Division
2020
Annual Average Daily Traffic Volume Estimates By Section of Route
Prince William Maintenance Area

Route	Length	AADT	QA	4Tire	Bus	-----Truck-----				QC	K Factor	QK	Dir Factor	AAWDT	QW	Year
						2Axle	3+Axle	1Trail	2Trail							
Prince William County																
(740) Armstead St	0.06	2900	R			From: 76-1209 Hylton Ave To: 76-1226 Carter Lane					NA			NA		03/16/2004
(740) Armstead St	0.14	920	R			From: 76-1226 Carter Lane To: 76-1284 Ashford Place					NA			NA		11/04/2019
(740) Armstead St	0.06	390	R			From: 76-1284 Ashford Place To: 76-1207 Burntwood Court					NA			NA		06/24/2013
(740) Armstead St	0.07	220	R			From: 76-1207 Burntwood Court To: Dead End					NA			NA		06/24/2013
(741) G St	0.04	520	R			From: 76-1220 Baxter St To: 76-742 Green Dr					NA			NA		08/17/2004
(741) G St	0.13	270	R			From: 76-742 Green Dr To: 76-740 Armstead St					NA			NA		05/11/2016
(741) G St	0.17	810	R			From: 76-740 Armstead St To: 76-1210 Gap					NA			NA		08/17/2004
(741) G St	0.05	1200	R			From: 76-1210 Gap To: 76-700 Woodbridge St					NA			NA		05/11/2016
(741) G St	0.06	1100	R			From: 76-700 Woodbridge St To: 76-906 Occoquan Rd					NA			NA		04/13/2010
(742) Green Dr	0.07	90	R			From: 76-743, F St To: 76-741, G St					NA			NA		05/11/2016
(743) F St	0.04	20	R			From: Dead End To: 76-742 Green Dr					NA			NA		11/04/2013
(743) F St	0.12	340	R			From: 76-742 Green Dr To: 76-740 Armstead St					NA			NA		01/19/2010
(743) F St	0.17	790	R			From: 76-740 Armstead St To: 76-1210 Rawls St					NA			NA		05/11/2016
(743) F St	0.06	760	R			From: 76-1210 Rawls St To: 76-700 Woodbridge ST					NA			NA		03/16/2004
(743) F St	0.07	1700	R			From: 76-700 Woodbridge ST To: 76-906 Occoquan Rd					NA			NA		05/11/2016
(744) Van Doren Rd	0.42	80	R			From: Dead End To: 76-2905 Lochmere Dr					NA			NA		01/12/2010
(744) Van Doren Rd	0.99	1100	R			From: 76-2905 Lochmere Dr To: 76-806 Token Valley Rd					NA			NA		08/10/2016
(745) Coopers Lane	0.13	70	R			From: 76-746 Smithfield Rd To: 76-792 Bradley Forest Rd					NA			NA		08/10/2016
(746) Smithfield Rd	0.30	300	R			From: 76-650 Doves Lane To: 76-747 Sinclair Lane					NA			NA		08/10/2016
(746) Smithfield Rd	0.04	440	R			From: 76-747 Sinclair Lane To: 76-745 Coopers Lane					NA			NA		01/12/2010
(746) Smithfield Rd	0.75	550	R			From: 76-745 Coopers Lane To: 76-649 Brentsville Rd					NA			NA		08/10/2016
(746) Smithfield Rd	0.47	270	R			From: 76-649 Brentsville Rd To: Cul-de-Sac					NA			NA		10/22/2013
(747) Sinclair Lane	0.43	150	R			From: Cul-de-Sac To: 76-649 Brentsville Rd					NA			NA		08/10/2016
						From: 76-649 Brentsville Rd To: 76-746 Smithfield Rd										

Virginia Department of Transportation
Traffic Engineering Division
2020
Annual Average Daily Traffic Volume Estimates By Section of Route
Prince William Maintenance Area

Route	Length	AADT	QA	4Tire	Bus	-----Truck-----				QC	K Factor	QK	Dir Factor	AAWDT	QW	Year
						2Axle	3+Axle	1Trail	2Trail							
Prince William County																
(748) Devils Reach Rd	0.56	2200	R								NA			NA		03/16/2004
(748) Devils Reach Rd	0.10	2700	R								NA			NA		05/09/2016
(748) Devils Reach Rd	0.44	1800	G	98%	1%	0%	0%	0%	0%	C	0.101	F	0.722	1900	G	2020
(748) Devils Reach Rd	0.19	210	R								NA			NA		11/04/2019
(749) Swan Point Rd	0.05	80	R								NA			NA		10/29/2020
(749) Swan Point Rd	0.17	110	R								NA			NA		11/12/2013
(750) Woodside Dr	0.28	2100	R								NA			NA		06/17/2013
(751) Token Forest Dr	0.06	20	R								NA			NA		08/12/2013
(751) Token Forest Dr	0.19	100	R								NA			NA		12/10/2008
(751) Token Forest Dr	0.85	3500	R								NA			NA		08/07/2013
(751) Websters Way	0.66	520	R								NA			NA		07/25/2013
(752) Token Forest Ct	0.19	40	R								NA			NA		12/10/2008
(753) Ridgefield Village Dr	0.13	2000	R								NA			NA		09/14/2009
(754) Qualls Rd	0.07	20	R								NA			NA		12/11/2013
(755) Ashleys Park Lane	0.17	940	R								NA			NA		12/17/2008
(756) Barrley Court	0.09	200	R								NA			NA		12/14/2009
(757) Hawkins Dr	0.29	1900	R								NA			NA		08/10/2016
(758) Cornwell Dr	0.63	330	R								NA			NA		10/15/2019
(759) Forest Lane	0.37	460	R								NA			NA		05/11/2016
(760) Rugby Rd	0.41	370	R								NA			NA		01/27/2010

Virginia Department of Transportation
Traffic Engineering Division
2020
Annual Average Daily Traffic Volume Estimates By Section of Route
Prince William Maintenance Area

Route	Length	AADT	QA	4Tire	Bus	-----Truck-----				QC	K Factor	QK	Dir Factor	AAWDT	QW	Year	
						2Axle	3+Axle	1Trail	2Trail								
Prince William County																	
(760) Rugby Rd	0.99	940	G	98%	1%	1%	0%	0%	0%	C	0.262	F	0.959	1000	G	2020	
						From: 76-768, NCL Manassas											
						To: SR 28 N, Centreville Rd											
(760) Rugby Rd	0.48	1800	G	98%	1%	1%	0%	0%	0%	C	0.225	F	0.964	2000	G	2020	
						From: SR 28 S, Centreville Rd											
						To: 76-618 Maplewood Dr											
(760) Rugby Rd	0.17	500	G	97%	1%	1%	0%	0%	0%	C	0.103	F	0.64	530	G	2020	
						From: 76-769 Lake Dr											
						To: 76-619 Fuller Heights Rd											
(761) Windsor Rd	0.32	240	R								NA			NA		04/08/2013	
						From: 76-761 Windsor Rd											
						To: Dead End											
(762) Oakmont Ave	0.02	5	R								NA			NA		01/26/2016	
						From: 76-790 Oakmont St											
						To: 76-750 Woodside Dr											
(763) Gemstone Dr	0.17	1400	R								NA			NA		05/11/2016	
						From: Cul-de-Sac											
						To: US 1 Jefferson Davis Hwy											
(764) Rosedale Ct	0.08	1700	R								NA			NA		05/11/2016	
						From: 76-763 Gemstone Dr											
(764) Rosedale Ct	0.12	130	R								NA			NA		05/06/2013	
						From: Dead End											
						To: Dead End											
(765) Pinewood Ct	0.11	110	R								NA			NA		05/06/2013	
						From: 76-638 Colchester Rd											
						To: Dead End											
(766) Stillbrooke Rd	0.07	40	R								NA			NA		07/25/2013	
						From: 76-1433 Ginger Court											
(766) Stillbrooke Rd	0.17	150	R								NA			NA		01/13/2010	
						From: 76-1431 Caton Place											
(766) Stillbrooke Rd	0.12	80	R								NA			NA		01/13/2010	
						From: 76-1430 Hyla Dr											
(766) Stillbrooke Rd	0.25	48	R								NA			NA		01/13/2010	
						From: 76-1432 Ebert Dr											
(766) Stillbrooke Rd	0.59	150	R								NA			NA		01/13/2010	
						From: 76-1431 Caton Place											
(766) Stillbrooke Rd	0.13	700	R								NA			NA		08/10/2016	
						From: SR 234 Dumfries Rd											
						To: Dead End											
(767) Independence Dr	0.17	130	R								NA			NA		01/13/2010	
						From: 76-642; 76-2377											
						To: 76-760 NCL Manassas Park											
(768) Bull Run Rd	0.12	1600	G	96%	1%	1%	1%	0%	0%	C	0.116	F	0.807	1700	G	2020	
						From: 76-717 Yorkshire Lane											
(768) Bull Run Rd	0.16	2200	R								NA			NA		01/28/2010	
						From: 76-1510 June St											
(768) Bull Run Rd	0.07	2100	R								NA			NA		01/28/2010	
						From: 76-1549 Parkland St											
(768) Bull Run Rd	0.14	390	R								NA			NA		01/28/2010	
						From: 76-774 Boundary Ave											
(768) Bull Run Rd	0.04	20	R								NA			NA		10/29/2020	
						From: Dead End											
						To: Dead End											
(769) Lake Dr	0.23	80	R								NA			NA		10/29/2020	
						From: 76-1513 Oak St											

Virginia Department of Transportation
Traffic Engineering Division
2020
Annual Average Daily Traffic Volume Estimates By Section of Route
Prince William Maintenance Area

Route	Length	AADT	QA	4Tire	Bus	-----Truck-----				QC	K Factor	QK	Dir Factor	AAWDT	QW	Year
						2Axle	3+Axle	1Trail	2Trail							
Prince William County																
(769) Lake Dr	0.20	170	R			From: 76-1513 Oak St					NA			NA		01/11/2010
(769) Lake Dr	0.20	190	R			To: 76-1512 Leland Rd					NA			NA		01/13/2010
(769) Lake Dr	0.52	150	R			From: 76-760 Rugby Rd					NA			NA		10/16/2019
						To: 76-1562 Pine St										
(770) River Forest Dr	1.65	1400	R			From: Cul-de-Sac					NA			NA		10/22/2019
(770) Occoquan Forest Dr	0.37	1300	R			To: 76-663 Davis Ford Rd					NA			NA		10/22/2019
(770) Occoquan Forest Dr	0.28	1200	R			From: 76-2202 Split Rail Dr					NA			NA		01/20/2010
						To: Dead End										
(771) Dyers Rd	0.30	330	R			From: Dead End					NA			NA		01/05/2010
						To: 76-610 Cardinal Dr										
(772) Marsteller Dr	0.05	740	R			From: 76-652 Fitzwater Dr					NA			NA		02/01/2010
(772) Marsteller Rd	0.50	580	R			To: 76-644 Free St					NA			NA		01/06/2010
(772) Marsteller Rd	0.47	1100	R			From: 76-775 Skylark Dr					NA			NA		08/10/2016
						To: 76-646 Aden Rd										
(773) Minute Lane	0.15	30	R			From: SR 28 Nokesville Rd					NA			NA		01/05/2010
						To: 76-652 Fitzwater Dr										
(774) Boundary Ave	0.11	160	R			From: 76-1515 Boundary Ave					NA			NA		01/28/2010
(774) Boundary Ave	0.09	220	R			To: 76-1514 Garrison Rd					NA			NA		01/28/2010
(774) Boundary Ave	0.04	20	R			From: 76-768 Bull Run Rd					NA			NA		10/29/2020
						To: Dead End										
(775) Skylark Dr	0.18	100	R			From: Dead End					NA			NA		01/06/2010
						To: 76-772 Marsteller Rd										
(777) Crossing Place	0.13	8500	R			From: 76-3000 Pr Wm Pkwy					NA			NA		11/19/2013
						To: 76-756 Barrley Court										
(779) Chapel Springs Rd	0.16	930	R			From: SR 28; SR 215					NA			NA		08/10/2016
(779) Chapel Springs Rd	0.27	2800	R			To: 76-619 Bristow Rd					NA			NA		08/10/2016
						To: SR 28; 76-780										
(781) Cushing Rd	0.58	4900	R			From: Dead End					NA			NA		08/29/2013
						To: 76-621 Balls Ford Rd										
(782) Residency Rd	0.62	6800	R			From: Dead End					NA			NA		08/10/2016
						To: SR 28 Nokesville Rd										
(783) Cockpit Point Rd	1.85	150	R			From: 76-633 Possum Point Rd					NA			NA		10/29/2019
						To: Dead End										

Virginia Department of Transportation
Traffic Engineering Division
2020
Annual Average Daily Traffic Volume Estimates By Section of Route
Prince William Maintenance Area

Route	Length	AADT	QA	4Tire	Bus	-----Truck-----				QC	K Factor	QK	Dir Factor	AAWDT	QW	Year	
						2Axle	3+Axle	1Trail	2Trail								
Prince William County																	
(784) Dale Blvd	1.07	10000	G	98%	1%	1%	0%	0%	0%	C	0.091	F	0.532	11000	G	2020	
						From: 76-642 Hoadley Rd											
						To: 76-2451 Prinedale Dr											
(784) Dale Blvd	1.23	15000	G	98%	1%	1%	0%	0%	0%	F	0.090	F	0.537	16000	G	2020	
						From: 76-2053 Lindendale Rd											
						To: 76-2025 Delaney Rd											
(784) Dale Blvd	0.32	16000	G	98%	1%	1%	0%	0%	0%	F	0.091	F	0.548	17000	G	2020	
						From: 76-2025 Delaney Rd											
						To: 76-2024 Kirkdale Dr											
(784) Dale Blvd	1.23	22000	G	98%	1%	1%	0%	0%	0%	C	0.077	F	0.512	NA		2020	
						From: 76-640 Minnieville Rd											
						To: 76-1826 W, Forestdale Ave											
(784) Dale Blvd	0.43	22000	G	98%	1%	1%	0%	0%	0%	F	0.08	F	0.519	23000	G	2020	
						From: 76-1826 E, Forestdale Ave											
						To: 76-1811 Birchdale Ave											
(784) Dale Blvd	1.24	33000	G	98%	1%	1%	0%	0%	0%	F	0.072	F	0.531	35000	G	2020	
						From: I-95											
						To: 76-638 Neabsco Mills Rd											
(784) Dale Blvd	0.21	37000	G	97%	1%	1%	1%	1%	0%	F	0.086	F	0.679	39000	G	2020	
						From: US 1 Jefferson Davis Hwy; 76-1392 Rippon Blvd											
						To: 76-784 Dale Blvd											
East (784) Ramp	0.30	4100	G								0.08	F		4100	G	2020	
						From: I-95 South Collector Rd											
						To: 76-784 Dale Blvd											
East (784) Ramp	0.25	6000	G								0.15	F		6000	G	2020	
						From: I-95 North Collector Rd											
						To: 76-784 Dale Blvd											
West (784) Ramp		3200	G								0.094	F		3200	G	2020	
						From: I-95 South Collector Rd											
						To: 76-784 TO RT 95 FR RT 95											
West (784) Ramp	0.32	6500	G								0.1	F		6500	G	2020	
						From: I-95-N156X FROM RT 784-DALE BLVD											
						To: Dead End											
(785) Lakewood Dr	0.17	170	R								NA			NA		06/24/2013	
						From: 76-748 Devils Reach Rd											
						To: 76-646 Aden Rd											
(786)	0.26	70	R								NA			NA		07/12/2013	
						From: Cul-de-Sac											
						To: SR 28 Nokesville Rd											
(787) Farmview Rd	0.34	130	R								NA			NA		12/02/2013	
						From: SR 28 Nokesville Rd											
						To: SR 234 Dumfries Rd											
(788) Interstate Dr	0.89	390	R								NA			NA		04/08/2013	
						From: 0.89 MN SR 234											
						To: Dead End											
(788) Interstate Dr	0.20	90	R								NA			NA		07/08/2013	
						From: SR 215 Vint Hill Rd											
						To: Dead End											
(789) Silas Dr	0.41	120	R								NA			NA		09/24/2013	
						From: Dead End											
						To: Dead End											
(790) Carborough St	0.03	70	R								NA			NA		02/18/2004	
						From: 76-762 Oakmont Ave											

Virginia Department of Transportation
Traffic Engineering Division
2020
Annual Average Daily Traffic Volume Estimates By Section of Route
Prince William Maintenance Area

Route	Length	AADT	QA	4Tire	Bus	-----Truck-----				QC	K Factor	QK	Dir Factor	AAWDT	QW	Year
						2Axle	3+Axle	1Trail	2Trail							
Prince William County																
(791) Trails End Rd	0.11	290	R								NA			NA		08/10/2016
(791) Trails End Ct	0.46	210	R								NA			NA		08/07/2013
(792) Bradley Forest Rd	1.13	560	R								NA			NA		08/10/2016
(793) Shawnee Lane	0.05	47	R								NA			NA		10/22/2013
(794) Sowder Pl	0.31	130	R								NA			NA		12/11/2013
(795) Venus Ct	0.21	70	R								NA			NA		07/12/2013
(796) Industrial Rd	0.11	2400	R								NA			NA		09/05/2013
(796) Industrial Rd	0.48	5700	R								NA			NA		08/10/2016
(798) Par Dr	0.59	280	R								NA			NA		01/04/2010
(799) Forestview Dr	0.26	70	R								NA			NA		07/25/2013
(800) Brenttown Ct	0.17	50	R								NA			NA		10/29/2020
(801) Youngs Dr	0.45	140	R								NA			NA		01/04/2010
(801) Youngs Dr	0.15	690	R								NA			NA		01/04/2010
(801) Youngs Dr	0.89	210	R								NA			NA		01/04/2010
(802) Notes Dr	0.54	2400	R								NA			NA		01/06/2010
(803) Doane Dr	0.16	400	R								NA			NA		01/06/2010
(804) Strawberry Dr	0.17	40	R								NA			NA		08/08/2013
(805) Daniel K Ludwig Dr	2.40	330	R								NA			NA		05/17/2016
(806) Token Valley Rd	1.71	620	R								NA			NA		08/10/2016
(808) Whitney Rd	0.07	3500	R								NA			NA		09/23/2013

Virginia Department of Transportation
Traffic Engineering Division
2020
Annual Average Daily Traffic Volume Estimates By Section of Route
Prince William Maintenance Area

Route	Length	AADT	QA	4Tire	Bus	-----Truck-----				QC	K Factor	QK	Dir Factor	AAWDT	QW	Year
						2Axle	3+Axle	1Trail	2Trail							
Prince William County																
(809) Old Linton Hall Rd		1700	R								NA			NA		11/04/2013
(810) Carriage Hill Dr	0.40	150	R								NA			NA		07/31/2013
(811) Randolph Ridge Lane	0.12	1500	R								NA			NA		08/29/2013
(811) Delinski Way	0.13	410	R								NA			NA		10/22/2019
(812) Thong Pan Rd	0.18	1100	R								NA			NA		09/04/2013
(813) Hayden Rd	0.27	30	R								NA			NA		11/04/2009
(814) Richland Dr	0.63	130	R								NA			NA		01/05/2010
(815) Shamrock Rd	0.13	120	R								NA			NA		07/31/2013
(815) Shamrock Rd	0.17	340	R								NA			NA		01/19/2010
(816) Celtic Lane	0.31	140	R								NA			NA		08/08/2013
(817) Carrageen Dr	0.12	30	R								NA			NA		10/30/2013
(817) Carrageen Dr	0.20	70	R								NA			NA		10/29/2020
(818) Melton Ct	0.16	90	R								NA			NA		05/06/2013
(819) Omland Pl	0.20	50	R								NA			NA		07/24/2013
(820) Olga Ct	0.20	45	R								NA			NA		07/24/2013
(821) Bethlehem Rd	0.32	2700	G	98%	0%	1%	1%	0%	0%	C	0.130	F	0.707	2900	G	2020
(821) Bethlehem Rd	1.91	2200	G	93%	1%	3%	3%	1%	0%	C	0.126	F	0.722	2300	G	2020
(821) Old Compton Rd	0.41	500	R								0.130	F	0.707	NA		01/06/2010
(823) Donald Curtis Dr	0.86	4700	R								NA			NA		09/14/2009
(824) Sindlinger Way	0.04	NA									NA			NA		

Virginia Department of Transportation
Traffic Engineering Division
2020
Annual Average Daily Traffic Volume Estimates By Section of Route
Prince William Maintenance Area

Route	Length	AADT	QA	4Tire	Bus	-----Truck-----				QC	K Factor	QK	Dir Factor	AAWDT	QW	Year
						2Axle	3+Axle	1Trail	2Trail							
Prince William County																
(825) Bluegrass Ct	0.73	130	R								NA			NA		12/02/2013
(826)	0.01	120	R								NA			NA		07/29/2013
(827) Baber Dr	0.20	120	R								NA			NA		10/22/2013
(828)	0.21	70	R								NA			NA		08/19/2013
(830) Bobcat Ct	0.78	500	R								NA			NA		01/13/2010
(831) Devlins Grove Pl	0.32	420	R								NA			NA		09/04/2013
(832) Maple Branch Ln	0.12	560	R								NA			NA		09/04/2013
(833) Nokesville Fire and Rescue	0.15	100	R								NA			NA		09/05/2013
(834)	0.15	30	R								NA			NA		09/23/2013
(840) University Blvd	3.19	4700	G	98%	0%	1%	0%	0%	0%	C	0.098	F	0.907	4700	G	2020
(842) Freedom Center Blvd	0.68	3100	G	97%	3%	1%	0%	0%	0%	C	NA			3400	G	2020
(843) Old Nokesville Rd	0.16	60	R								NA			NA		09/24/2013
(844)	0.12	10	R								NA			NA		08/07/2013
(849) Caton Hill Rd	0.69	18000	G	98%	0%	0%	0%	0%	0%	C	0.090	F	0.682	19000	G	2020
(850) Keanon Ridge Ct	0.22	80	R								NA			NA		07/24/2013
(861) Harry J Parrish Blvd	0.87	1700	G	89%	1%	2%	6%	2%	0%	C	0.098	F	0.717	1800	G	2020
(874) Wellington Branch Dr	0.43	380	G	98%	0%	1%	0%	0%	0%	C	0.134	F	0.614	400	G	2020
(880) Old Horner Rd		130	R								NA			NA		11/04/2019
(881) Old Horner Rd	0.09	30	R								NA			NA		11/12/2013

Virginia Department of Transportation
Traffic Engineering Division
2020
Annual Average Daily Traffic Volume Estimates By Section of Route
Prince William Maintenance Area

Route	Length	AADT	QA	4Tire	Bus	-----Truck-----				QC	K Factor	QK	Dir Factor	AAWDT	QW	Year
						2Axle	3+Axle	1Trail	2Trail							
Prince William County																
(890)	0.16	50	R								NA			NA		07/30/2013
(891)	Ellis Ct	0.21	40	R							NA			NA		07/25/2013
(892)	Elm Farm Rd	0.13	3900	G	99%	0%	0%	0%	0%	F	0.112	F	0.778	4100	G	2020
(892)	Elm Farm Rd	0.86	4900	G	99%	0%	0%	0%	0%	C	0.117	F	0.822	5200	G	2020
(893)	Lipscomb Place	0.22	150	R							NA			NA		01/19/2010
(894)	Hoadly Rd Frontage		100	R							NA			NA		07/24/2013
(895)		0.04	2700	R							NA			NA		07/24/2013
(896)	Bacon Race Rd	0.45	3100	R							NA			NA		05/11/2016
(896)	Bacon Race Rd	1.72	2200	R							NA			NA		01/20/2010
(897)	Scenic Pointe Pl	0.61	490	R							NA			NA		01/20/2010
(900)	Route 900	0.05	20	R							NA			NA		09/30/2013
(906)	Occoquan Rd	1.21	9500	G	98%	1%	1%	0%	0%	C	0.088	F	0.557	10000	G	2020
(906)	Occoquan Rd	0.34	2100	G	98%	1%	1%	0%	0%	F	0.12	F	0.709	2200	G	2020
Town of Occoquan																
(906)	Occoquan Rd	0.38	2100	N	98%	1%	1%	0%	0%	N	0.12	F	0.709	2200	N	2020
Prince William County																
(950)	Livingston Rd	0.63	2400	R							NA			NA		01/11/2010
(951)	Wellingford Dr	0.56	3100	R							NA			NA		01/11/2010
(975)	Locust Shade Dr	0.81	400	R							NA			NA		07/10/2013
(1000)	Cliffview Dr	0.02	210	R							NA			NA		01/13/2010
(1000)	Cliffview Dr	0.07	1800	R							NA			NA		01/13/2010

Virginia Department of Transportation
Traffic Engineering Division
2020
Annual Average Daily Traffic Volume Estimates By Section of Route
Prince William Maintenance Area

Route	Length	AADT	QA	4Tire	Bus	-----Truck-----				QC	K Factor	QK	Dir Factor	AAWDT	QW	Year
						2Axle	3+Axle	1Trail	2Trail							
Prince William County																
1000	Cliffview Dr	0.11	1400	R							NA			NA		01/13/2010
1001	Barrington Pl	0.23	320	R							NA			NA		01/13/2010
1002	Timber Ridge Dr	0.27	520	R							NA			NA		01/14/2010
1002	Timber Ridge Dr	0.12	690	R							NA			NA		01/13/2010
1003	Sunrise Ct	0.04	30	R							NA			NA		05/06/2013
1004	Impalla Dr	0.07	1400	R							NA			NA		01/11/2010
1004	Impalla Dr	0.24	930	R							NA			NA		01/11/2010
1005	Sunset Dr	0.26	480	R							NA			NA		01/11/2010
1005	Sunset Dr	0.19	1200	R							NA			NA		01/11/2010
1005	Sunset Dr	0.15	1100	R							NA			NA		01/11/2010
1005	Sunset Dr	0.22	230	R							NA			NA		01/11/2010
1007	Beacon Ct	0.07	80	R							NA			NA		07/22/2013
1007	Beacon Ct	0.07	80	R							NA			NA		05/06/2013
1008	Oriole Ct	0.08	120	R							NA			NA		05/06/2013
1009	Holleyside Ct	0.06	80	R							NA			NA		05/06/2013
1009	Holleyside Dr	0.03	570	R							NA			NA		01/12/2010
1009	Holleyside Dr	0.03	300	R							NA			NA		07/15/2013
1009	Holleyside Dr	0.04	370	R							NA			NA		11/05/2013
1009	Holleyside Dr	0.08	290	R							NA			NA		07/15/2013
1009	Holleyside Dr	0.05	360	R							NA			NA		01/13/2010
1009	Holleyside Dr	0.06	1300	R							NA			NA		07/15/2013
1009	Holleyside Dr	0.16	1100	R							NA			NA		01/13/2010

Virginia Department of Transportation
Traffic Engineering Division
2020
Annual Average Daily Traffic Volume Estimates By Section of Route
Prince William Maintenance Area

Route	Length	AADT	QA	4Tire	Bus	Truck				QC	K Factor	QK	Dir Factor	AAWDT	QW	Year
						2Axle	3+Axle	1Trail	2Trail							
Prince William County																
1009	Holleyside Dr	0.13	820	R							NA			NA		01/13/2010
1009	Holleyside Dr	0.52	380	R							NA			NA		01/13/2010
1009	Holleyside Dr	0.05	250	R							NA			NA		07/15/2013
1009	Holleyside Dr	0.19	220	R							NA			NA		01/13/2010
1010	Cedar Knoll Ct	0.09	120	R							NA			NA		05/06/2013
1010	Cedar Knoll Ct	0.11	110	R							NA			NA		05/06/2013
1011	Shadow Woods Ct	0.05	70	R							NA			NA		05/06/2013
1012	Shadow Oak Ct	0.07	90	R							NA			NA		05/06/2013
1013	Hickory Nut Place	0.17	120	R							NA			NA		05/06/2013
1014	Spring Branch Blvd	0.66	4000	R							NA			NA		01/13/2010
1015	Golf Club Dr	0.16	130	R							NA			NA		05/06/2013
1015	Golf Club Dr	0.10	360	R							NA			NA		01/13/2010
1015	Golf Club Dr	0.08	660	R							NA			NA		01/13/2010
1015	Golf Club Dr	0.16	480	R							NA			NA		01/13/2010
1015	Golf Club Dr	0.08	110	R							NA			NA		05/06/2013
1016	Ridgewood Court	0.07	70	R							NA			NA		05/06/2013
1016	Ridgewood Court	0.05	280	R							NA			NA		01/13/2010
1017	Groveside Court	0.07	90	R							NA			NA		05/06/2013
1018	Edgehill Dr	0.22	210	R							NA			NA		01/14/2010
1018	Edgehill Dr	0.07	1500	R							NA			NA		01/14/2010
1018	Edgehill Dr	0.03	1500	R							NA			NA		01/14/2010
1018	Edgehill Dr	0.04	1700	R							NA			NA		07/15/2013

Virginia Department of Transportation
Traffic Engineering Division
2020
Annual Average Daily Traffic Volume Estimates By Section of Route
Prince William Maintenance Area

Route	Length	AADT	QA	4Tire	Bus	-----Truck-----				QC	K Factor	QK	Dir Factor	AAWDT	QW	Year
						2Axle	3+Axle	1Trail	2Trail							
Prince William County																
(1018) Edgehill Dr	0.08	1700	R								NA			NA		01/14/2010
(1018) Edgehill Dr	0.02	810	R								NA			NA		01/14/2010
(1018) Edgehill Dr	0.17	370	R								NA			NA		01/14/2010
(1019) Mimosa Trail	0.14	230	R								NA			NA		01/27/2010
(1020) Hyacinth Place	0.09	90	R								NA			NA		05/06/2013
(1021) Rhame Dr	0.17	150	R								NA			NA		05/06/2013
(1023) Ridgecrest Dr	0.17	50	R								NA			NA		05/06/2013
(1023) Ridgecrest Dr	0.02	140	R								NA			NA		07/12/2013
(1024) Fallstone Place	0.14	110	R								NA			NA		07/12/2013
(1024) Fallstone Place	0.05	300	R								NA			NA		07/15/2013
(1024) Fallstone Place	0.02	390	R								NA			NA		01/13/2010
(1025) Pike Trail	0.10	100	R								NA			NA		05/06/2013
(1026) Thistle Court	0.09	100	R								NA			NA		05/06/2013
(1027) Holly Hill Dr	0.11	100	R								NA			NA		05/06/2013
(1028) Iris Lane	0.16	120	R								NA			NA		05/06/2013
(1029) Maywood Dr	0.12	100	R								NA			NA		07/15/2013
(1029) Maywood Dr	0.02	80	R								NA			NA		07/15/2013
(1030) Skyline Dr	0.30	1100	R								NA			NA		01/14/2010
(1031) Beachview Dr	0.36	520	R								NA			NA		01/14/2010
(1032) Battersea Rd	0.07	170	R								NA			NA		01/14/2010

Virginia Department of Transportation
Traffic Engineering Division
2020
Annual Average Daily Traffic Volume Estimates By Section of Route
Prince William Maintenance Area

Route	Length	AADT	QA	4Tire	Bus	-----Truck-----				QC	K Factor	QK	Dir Factor	AAWDT	QW	Year
						2Axle	3+Axle	1Trail	2Trail							
Prince William County																
(1033) Fishermans Cove	0.06	70	R								NA			NA		05/06/2013
(1033) Fishermans Cove	0.05	70	R								NA			NA		05/06/2013
(1034) Laurel Ridge Rd	0.20	250	R								NA			NA		01/14/2010
(1035) Yorktown Dr	0.21	160	R								NA			NA		01/14/2010
(1036) Silvan Glen Dr	0.40	250	R								NA			NA		01/13/2010
(1037) Autumn Lane	0.08	130	R								NA			NA		01/27/2010
(1037) Autumn Lane	0.11	160	R								NA			NA		12/12/2013
(1037) Autumn Lane	0.06	80	R								NA			NA		05/06/2013
(1038) Southwood Pl	0.07	80	R								NA			NA		05/06/2013
(1039) Loganberry Lane	0.04	120	R								NA			NA		01/13/2010
(1039) Loganberry Lane	0.06	260	R								NA			NA		01/27/2010
(1040) Limestone Dr	1.16	5100	G	97%	1%	1%	1%	0%	0%	C	0.111	F	0.601	5500	G	2020
(1045) Antioch Rd		2200	G	96%	0%	2%	1%	1%	0%	C	0.101	F	0.525	2300	G	2020
(1049) Bottner Court	0.06	80	R								NA			NA		01/26/2016
(1050) Oxford Court	0.32	220	R								NA			NA		08/10/2016
(1051) Oxfordshire Dr	0.42	100	R								NA			NA		03/03/2010
(1055) Simon Kenton Rd	0.07	180	R								NA			NA		01/11/2010
(1055) Simon Kenton Rd	0.16	170	R								NA			NA		01/11/2010
(1055) Simon Kenton Rd	0.40	280	R								NA			NA		01/11/2010
(1056) Poplar Hill Rd	0.12	140	R								NA			NA		01/11/2010

Virginia Department of Transportation
Traffic Engineering Division
2020
Annual Average Daily Traffic Volume Estimates By Section of Route
Prince William Maintenance Area

Route	Length	AADT	QA	4Tire	Bus	-----Truck-----				QC	K Factor	QK	Dir Factor	AAWDT	QW	Year
						2Axle	3+Axle	1Trail	2Trail							
Prince William County																
(1056) Poplar Hill Rd	0.15	40	R			From: 76-1057 Jackson Mill Rd					NA			NA		07/25/2013
						To: Cul-de-Sac										
(1057) Jackson Mill Rd	0.37	100	R			From: 76-1055 Simon Kenton Rd					NA			NA		01/12/2010
						To: 76-1056 Poplar Hill Rd										
(1058) Crusade Ct	0.24	160	R			From: Cul-de-Sac					NA			NA		09/23/2013
						To: 76-731 Mt Atlas Lane										
(1060)	0.13	680	R			From: Dead End					NA			NA		01/12/2010
(1060) Redwing Dr	0.56	940	R			From: 76-610 N, Cardinal Dr					NA			NA		01/12/2010
						To: 76-610 S, Cardinal Dr										
(1061) Statler Dr	0.50	640	R			From: 76-1060					NA			NA		01/12/2010
						To: 76-640 Minnieville Rd										
(1069) Gold Cup Trail	0.47	140	R			From: Dead End					NA			NA		07/15/2013
						To: Dead End										
(1070) Annapolis Way	0.22	2700	R			From: SR 123 Gordon Blvd					NA			NA		01/19/2010
						To: Cul-de-Sac										
(1071) Bridle Post Place	0.30	100	R			From: Dead End					NA			NA		07/15/2013
						To: Dead End										
(1072) Unbridled Court	0.05	60	R			From: 76-1071 Bridle Post Place					NA			NA		05/07/2013
						To: Dead End										
(1073) Sly Fox Lane	0.13	45	R			From: Cul-de-Sac					NA			NA		07/15/2013
(1073) Sly Fox Lane	0.47	310	R			From: 76-1075 Crossbow Dr					NA			NA		08/11/2016
						To: 76-1071 Bridle Post Place										
(1074) Cobblestone Court	0.22	70	R			From: 76-1075 Crossbow Dr					NA			NA		07/15/2013
						To: Cul-de-Sac										
(1075) Landview Rd	0.22	100	R			From: Cul-de-Sac					NA			NA		10/29/2020
(1075) Landview Rd	0.18	530	R			From: 76-1077 Honeysuckle Rd					NA			NA		04/09/2013
(1075) Landview Rd	0.19	640	R			From: 76-1076 Lilac St					NA			NA		08/11/2016
(1075) Crossbow Dr	0.06	1300	R			From: SR 234 Dumfries Rd					NA			NA		01/26/2010
(1075) Crossbow Dr	0.36	640	R			From: 76-1074 Cobblestone Court					NA			NA		08/11/2016
						To: 76-1073 Sly Fox Lane										
(1076) Lilac St	0.14	50	R			From: Cul-de-Sac					NA			NA		07/15/2013
						To: 76-1075 Landview Rd										
(1077) Honeysuckle Rd	0.25	120	R			From: Dead End					NA			NA		10/29/2013
						To: 76-1078 Daffodil Dr										

Virginia Department of Transportation
Traffic Engineering Division
2020
Annual Average Daily Traffic Volume Estimates By Section of Route
Prince William Maintenance Area

Route	Length	AADT	QA	4Tire	Bus	-----Truck-----				QC	K Factor	QK	Dir Factor	AAWDT	QW	Year
						2Axle	3+Axle	1Trail	2Trail							
Prince William County																
(1077) Honeysuckle Rd	0.22	370	R								NA			NA		08/11/2016
(1078) Daffodil Dr	0.19	200	R								NA			NA		04/09/2013
(1078) Daffodil Dr	0.09	50	R								NA			NA		07/15/2013
(1079) Bank Beaver Court	0.11	30	R								NA			NA		07/15/2013
(1080) Greenway Court	0.37	190	R								NA			NA		07/29/2013
(1081) Stonebrook Dr	0.43	280	R								NA			NA		03/01/2010
(1081) Stonebrook Dr	0.11	610	R								NA			NA		10/22/2019
(1081) Stonebrook Dr	0.14	560	R								NA			NA		03/30/2010
(1081) Stonebrook Dr	0.30	330	R								NA			NA		03/01/2010
(1081) Stonebrook Dr	0.38	200	R								NA			NA		03/01/2010
(1081) Stonebrook Dr	0.15	30	R								NA			NA		07/23/2013
(1082) Hillview Court	0.15	70	R								NA			NA		07/23/2013
(1083) Emerywood Court	0.09	60	R								NA			NA		07/23/2013
(1084) Alendale Court	0.16	60	R								NA			NA		07/23/2013
(1085) Ansley Court	0.21	30	R								NA			NA		07/23/2013
(1086) Sandal Wood Lane	0.71	330	R								NA			NA		01/26/2010
(1087) Stethem Court	0.30	140	R								NA			NA		08/06/2013
(1088) Highpoint Court	0.16	50	R								NA			NA		07/23/2013
(1089) River Ford Court	0.15	45	R								NA			NA		07/23/2013
(1090) Commission Court	0.14	1200	R								NA			NA		05/10/2016

Virginia Department of Transportation
Traffic Engineering Division
2020
Annual Average Daily Traffic Volume Estimates By Section of Route
Prince William Maintenance Area

Route	Length	AADT	QA	4Tire	Bus	-----Truck-----				QC	K Factor	QK	Dir Factor	AAWDT	QW	Year
						2Axle	3+Axle	1Trail	2Trail							
Prince William County																
(1091) Boyer Lane	0.25	120	R								NA			NA		07/29/2013
(1092) Albrite Court	0.09	40	R								NA			NA		07/23/2013
(1092) Albrite Ct	0.06	50	R								NA			NA		07/23/2013
(1095) Byrne Place	0.11	70	R								NA			NA		05/07/2013
(1096) Spring Dr	0.08	45	R								NA			NA		07/15/2013
(1096) Spring Dr	0.16	110	R								NA			NA		05/09/2013
(1099)	0.08	50	R								NA			NA		08/07/2013
(1100) Charlene Dr	0.14	30	R								NA			NA		01/26/2016
(1101) Pennsylvania Ave	0.26	3300	R								NA			NA		03/23/2010
(1102) Carolina Dr	0.14	2200	R								NA			NA		04/11/2013
Town of Haymarket																
(1103) Greenhill Crossing Lane	0.42	520	R								NA			NA		12/16/2008
(1104) Jockey Club Lane	0.38	130	R								NA			NA		02/01/2010
(1104) Jockey Club Lane	0.05	60	R								NA			NA		07/12/2013
(1105) Little John Court	0.07	60	R								NA			NA		05/13/2013
(1106) Saint Paul Dr	0.27	460	R								NA			NA		02/01/2010
Prince William County																
(1107) Graham Park Rd		5500	G	97%	2%	1%	0%	0%	0%	C	0.097	F	0.628	5900	G	2020
(1107) Graham Park Rd	0.15	3700	R								NA			NA		01/27/2010
(1107) Graham Park Rd	0.03	30	R								NA			NA		07/08/2013
(1108) Old Triangle Rd	0.11	1100	R								NA			NA		04/08/2013
(1108) Old Triangle Rd	0.76	3000	G	97%	2%	1%	0%	0%	0%	C	0.099	F	0.554	3200	G	2020

Virginia Department of Transportation
Traffic Engineering Division
2020
Annual Average Daily Traffic Volume Estimates By Section of Route
Prince William Maintenance Area

Route	Length	AADT	QA	4Tire	Bus	-----Truck-----				QC	K Factor	QK	Dir Factor	AAWDT	QW	Year
						2Axle	3+Axle	1Trail	2Trail							
Prince William County																
(1109) Bradys Hill Rd	0.18	1600	R								NA			NA		01/27/2010
(1110) Triangle St	0.42	110	R								NA			NA		01/27/2010
(1111) Amidon Ave	0.34	360	R								NA			NA		01/27/2010
(1112) Post St	0.12	780	R								NA			NA		01/27/2010
(1113) Corby St	0.10	90	R								NA			NA		01/27/2010
(1113) Corby St	0.25	140	R								NA			NA		01/27/2010
(1114) Alistair Dr	0.18	1500	R								NA			NA		10/15/2019
(1115) Clawson Lane	0.41	710	R								NA			NA		10/15/2019
(1116) Thrave Lane	0.25	540	R								NA			NA		10/15/2019
(1117) Rossiter Court	0.12	70	R								NA			NA		05/09/2013
(1118) Etheridge Lane	0.36	910	R								NA			NA		08/06/2013
(1118) Etheridge Lane	0.09	60	R								NA			NA		05/09/2013
(1119) Chestnut Dr	0.12	130	R								NA			NA		05/09/2013
(1120) Southway Lane	0.02	710	R								NA			NA		10/29/2019
(1121) Sharon Rd	0.16	230	R								NA			NA		03/16/2010
(1121) Sharon Rd	0.58	120	R								NA			NA		02/14/2017
(1122) Tralee Lane	0.20	40	R								NA			NA		07/09/2013
(1123) Kerill Rd	0.26	550	R								NA			NA		10/29/2019
(1124) Wayne Dr, Barnette Circle		760	R								NA			NA		03/31/2010

Virginia Department of Transportation
Traffic Engineering Division
2020
Annual Average Daily Traffic Volume Estimates By Section of Route
Prince William Maintenance Area

Route	Length	AADT	QA	4Tire	Bus	-----Truck-----				QC	K Factor	QK	Dir Factor	AAWDT	QW	Year
						2Axle	3+Axle	1Trail	2Trail							
Prince William County																
(1125) Cabin Rd	0.12	170	R			From: Dead End					NA			NA		07/08/2013
(1125) Cabin Rd	0.31	350	R			From: 76-1146 Lookout Point Court					NA			NA		03/16/2010
(1125) Cabin Rd	0.35	680	R			From: 76-1138 Oak Hill St					NA			NA		02/14/2017
(1125) Cabin Rd	0.26	3000	R			From: 76-1129 Candice Dr					NA			NA		03/16/2010
(1125) Purvis Dr	0.52	240	R			From: 76-1107 E, Graham Park Rd					NA			NA		12/08/2008
						To: 76-1107 W, Graham Park Rd										
Town of Quantico																
(1126) Virginia Ave	0.04	160	R			From: 76-1400 Fifth Ave					NA			NA		07/09/2013
						To: 76-1401 Potomac Ave										
Prince William County																
(1127) Earl Court	0.03	100	R			From: Dead End					NA			NA		07/08/2013
						To: 76-1125 Purvis Dr										
(1128) Melrose Ave	0.08	110	R			From: 76-1125 Purvis Dr					NA			NA		07/08/2013
						To: Dead End										
(1129) Candice Dr	0.26	80	R			From: 76-1125 Cabin Rd					NA			NA		07/08/2013
						To: Dead End										
(1130) Squire Lane	0.14	1300	R			From: US 1 Jefferson Davis Hwy					NA			NA		05/18/2016
						To: Dead End										
(1131) Lions Field Rd	0.52	2800	R			From: 76-619 Fuller Heights Rd					NA			NA		02/14/2017
						To: Dead End										
(1132) Vanetta Court	0.07	60	R			From: 76-1125 Cabin Rd					NA			NA		05/09/2013
						To: Cul-de-Sac										
(1133) Oakdale Circle		280	R			From: 76-1108 Old Triangle Rd					NA			NA		02/14/2017
						To: End Loop										
(1134) Hickory Creek Ct	0.12	210	R			From: 76-1187 Kirby Dr					NA			NA		07/08/2013
						To: Cul-de-Sac										
(1135) Cedar Dr	0.68	100	R			From: 76-1138 Oakhill St					NA			NA		02/14/2017
						To: 76-1125 Cabin Rd										
(1136) Beech Lane	0.12	40	R			From: 76-1135 Cedar Dr					NA			NA		07/08/2013
						To: 76-1135 Cedar Dr										
(1137) Holly Circle	0.05	40	R			From: Cul-de-Sac					NA			NA		05/09/2013
						To: 76-1135 Cedar Dr										
(1138) Oak Hill St	0.08	80	R			From: 76-1135 Cedar Dr					NA			NA		03/16/2010
						To: 76-1125 Cabin Rd										
(1139) Perry St	0.12	70	R			From: 76-619 Fuller Heights Rd					NA			NA		07/08/2013
						To: Dead End										

Virginia Department of Transportation
Traffic Engineering Division
2020
Annual Average Daily Traffic Volume Estimates By Section of Route
Prince William Maintenance Area

Route	Length	AADT	QA	4Tire	Bus	-----Truck-----				QC	K Factor	QK	Dir Factor	AAWDT	QW	Year
						2Axle	3+Axle	1Trail	2Trail							
Prince William County																
(1140) Wayside Dr	1.27	11000	R								NA			NA		06/06/2016
(1141) Running Pine Ct	0.09	45	R								NA			NA		05/13/2013
(1142) Green Tree Ln	0.24	400	R								NA			NA		12/16/2013
(1143) Shoreview Rd	0.10	80	R								NA			NA		05/09/2013
(1144) Forestburg Lane	0.27	380	R								NA			NA		05/18/2016
(1145) Elm Ct	0.03	40	R								NA			NA		05/09/2013
(1146) Lookout Point Court	0.08	60	R								NA			NA		05/13/2013
(1147) Red Maple Court	0.03	40	R								NA			NA		05/13/2013
(1148) Barron Heights Rd	0.26	100	R								NA			NA		07/10/2013
(1149) Hemlock Point Ct	0.07	60	R								NA			NA		05/13/2013
(1150) Red House Rd	0.14	820	R								NA			NA		12/16/2008
(1150) Red House Rd	0.21	700	R								NA			NA		02/01/2010
(1151) Gap Way	0.10	210	R								NA			NA		12/16/2008
(1152) Nob Hill Dr	0.08	50	R								NA			NA		05/13/2013
(1152) Nob Hill Dr	0.20	180	R								NA			NA		03/16/2010
(1153) Cato Court	0.11	30	R								NA			NA		05/09/2013
(1155) Old Port Lane	0.07	1600	R								NA			NA		05/18/2016
(1156) Barrley Court	0.06	60	R								NA			NA		05/13/2013
(1157) Birch Creek Court	0.12	240	R								NA			NA		07/08/2013

Virginia Department of Transportation
Traffic Engineering Division
2020
Annual Average Daily Traffic Volume Estimates By Section of Route
Prince William Maintenance Area

Route	Length	AADT	QA	4Tire	Bus	-----Truck-----				QC	K Factor	QK	Dir Factor	AAWDT	QW	Year
						2Axle	3+Axle	1Trail	2Trail							
Prince William County																
(1158) Holly Creek Court	0.06	46	R								NA			NA		07/08/2013
(1159) Susquehanna Rd	0.14	890	R								NA			NA		12/16/2008
(1160) White Oak Dr	0.19	510	R								NA			NA		10/29/2019
(1161) Red Oak Lane	0.08	140	R								NA			NA		05/13/2013
(1161) Red Oak Lane	0.15	70	R								NA			NA		05/13/2013
(1162) Beechwood Lane	0.11	49	R								NA			NA		07/08/2013
(1163) Scelzi Court	0.09	80	R								NA			NA		05/13/2013
(1164) Leesa Dawn Ct	0.26	80	R								NA			NA		07/12/2013
(1165) Greystone Rd	0.46	150	R								NA			NA		04/22/2013
(1165) Greystone Rd	0.06	20	R								NA			NA		07/25/2013
(1166) Stone Rd	0.04	40	R								NA			NA		07/25/2013
(1167) Thomasson Crossing Dr	0.47	960	R								NA			NA		03/16/2010
(1167) Thomasson Crossing Dr	0.13	900	R								NA			NA		09/14/2009
(1168) Beaten Path Court	0.10	80	R								NA			NA		05/13/2013
(1169) Crossroads Court	0.08	60	R								NA			NA		05/13/2013
(1170) Leaf Covered Ct	0.12	90	R								NA			NA		05/13/2013
(1171) Kerill Rd	0.13	110	R								NA			NA		07/08/2013
(1171) Kerill Rd	0.81	850	R								NA			NA		11/04/2013
(1172) Turn Back Trail	0.06	80	R								NA			NA		05/13/2013
(1173) Curling Rd	0.45	440	R								NA			NA		03/02/2010

Virginia Department of Transportation
Traffic Engineering Division
2020
Annual Average Daily Traffic Volume Estimates By Section of Route
Prince William Maintenance Area

Route	Length	AADT	QA	4Tire	Bus	-----Truck----- 2Axle 3+Axle 1Trail 2Trail	QC	K Factor	QK	Dir Factor	AAWDT	QW	Year
Prince William County													
(1174) Southampton St	0.19	640	R			From: 76-1381 Montgomery Ave To: 76-636 Pine Lane		NA			NA		02/01/2010
(1175) Cannons Court	0.12	950	R			From: Cul-de-Sac To: 76-687 Dawson Beach Rd		NA			NA		04/13/2010
(1176) Highams Court	0.17	1100	R			From: Cul-de-Sac To: 76-687 Dawson Beach Rd		NA			NA		04/13/2010
(1177) Annagreen Court	0.09	70	R			From: 76-1182 Fox Den Rd To: Cul-de-Sac		NA			NA		07/15/2013
(1178) Westside Rd	0.30	120	R			From: 76-643 Purcell Rd To: Cul-de-Sac		NA			NA		07/31/2013
(1179) Commonwealth Court	0.13	70	R			From: 76-1178 Westside Rd To: Cul-de-Sac		NA			NA		08/07/2013
(1180) Hunters Grove Rd	0.18	50	R			From: Cul-de-Sac To: 76-1182 Fox Den Court		NA			NA		07/15/2013
(1180) Hunters Grove Rd	0.15	340	R			From: 76-1182 Fox Den Court To: 76-1181 Basswood Dr		NA			NA		03/02/2010
(1180) Hunters Grove Rd	0.12	540	R			From: 76-1181 Basswood Dr To: 76-643 Purcell Rd		NA			NA		03/02/2010
(1181) Basswood Dr	0.55	190	R			From: 76-1180 Hunters Grove Rd To: 76-1183 Basil Court		NA			NA		03/02/2010
(1181) Basswood Dr	0.31	140	R			From: 76-1183 Basil Court To: Dead End		NA			NA		03/31/2010
(1182) Fox Den Court	0.09	30	R			From: Cul-de-Sac To: 76-1180 Hunters Grove Rd		NA			NA		07/15/2013
(1182) Fox Den Rd	0.37	230	R			From: 76-1180 Hunters Grove Rd To: Curling Rd		NA			NA		03/02/2010
(1183) Basil Court	0.13	50	R			From: Cul-de-Sac To: 76-1181 Basswood Dr		NA			NA		05/09/2013
(1184) Glennville Dr	0.15	280	R			From: Cul-de-Sac To: 76-635 Barley Dr		NA			NA		03/17/2010
(1185) Nicely Court	0.13	110	R			From: Cul-de-Sac To: 76-1184 Glennville Dr		NA			NA		05/13/2013
(1186) Carolyn Forest Dr	0.07	1000	R			From: 76-748 Devils Reach Rd To: Cul-de-Sac		NA			NA		01/27/2010
(1187) Kirby Dr	0.15	1600	R			From: 76-1140 Wayside Dr To: 76-1188 Clancy Dr		NA			NA		05/18/2016
(1187) Kirby Dr	0.23	1400	R			From: 76-1188 Clancy Dr To: 76-1194 Cherry Hill Rd		NA			NA		05/18/2016
(1188) Clancy Dr	0.17	550	R			From: 76-1187 Kirby Dr To: 76-1189 River Ridge Blvd		NA			NA		05/18/2016

Virginia Department of Transportation
Traffic Engineering Division
2020
Annual Average Daily Traffic Volume Estimates By Section of Route
Prince William Maintenance Area

Route	Length	AADT	QA	4Tire	Bus	-----Truck-----				QC	K Factor	QK	Dir Factor	AAWDT	QW	Year
						2Axle	3+Axle	1Trail	2Trail							
Prince William County																
(1189) River Ridge Blvd		3300	G	98%	1%	1%	0%	0%	0%	C	0.118	F	0.692	3300	G	2020
						From: Wayside Dr										
						To: 76-1194 River Heritage Blvd										
(1189) River Ridge Blvd		3300	G	98%	1%	1%	0%	0%	0%	C	0.101	F	0.527	3500	G	2020
						From: Dead End										
						To: Mount Diablo Place										
(1189) River Ridge Blvd		4700	G	97%	1%	1%	0%	0%	0%	C	0.091	F	0.669	5000	G	2020
						From: US 1 Jefferson Davis Hwy										
(1190) Conway Dr	0.43	410	R									NA		NA		04/08/2013
						From: 76-640 Minnieville Rd										
						To: Dead End										
(1191) Malbrook Court	0.22	100	R									NA		NA		07/25/2013
						From: 76-1190 Conway Dr										
						To: Cul-de-Sac										
(1192) Idlebrook Court	0.37	140	R									NA		NA		07/25/2013
						From: 76-1190 Conway Dr										
						To: Cul-de-Sac										
(1193) Terri Court	0.10	110	R									NA		NA		05/13/2013
						From: Cul-de-Sac										
						To: 76-635 Cherry Hill Rd										
(1194) Allen Dent Rd	0.49	4100	R									NA		NA		03/17/2010
						From: 76-3365 Telescope Ln										
						To: 76-1195 John Pary Way										
(1194) River Heritage Blvd		5400	G	97%	1%	1%	1%	1%	0%	C	0.084	F	0.577	5700	G	2020
						From: US 1 Jefferson Davis Hwy										
						To: 76-635 Barrley Dr										
(1195) John Pary Way	0.03	700	R									NA		NA		03/17/2010
						From: 76-635; 76-1194										
						To: 76-1196 Francis West Lane										
(1196) Francis West Lane	0.19	330	R									NA		NA		03/17/2010
						From: Begin Loop										
						To: 76-1195 John Pary Way										
(1196) Francis West Lane	0.13	380	R									NA		NA		03/17/2010
						From: 76-1197 John Rolfe Court										
(1196) Francis West Lane		160	R									NA		NA		03/17/2010
						From: End Loop										
(1196) Francis West Lane		30	R									NA		NA		07/08/2013
						From: Cul-de-Sac										
						To: Cul-de-Sac										
(1197) John Rolfe Court	0.08	80	R									NA		NA		05/13/2013
						From: Cul-de-Sac										
						To: 76-1196 Francis West Lane										
(1198) Naples Lane	0.36	2000	R									NA		NA		05/18/2016
						From: Cul-de-Sac										
						To: 76-1194 Allen Dent Rd										
(1199) Pine Bluff Dr	0.22	4200	R									NA		NA		06/06/2016
						From: 76-1198 Naples Lane										
						To: US 1 Jefferson Davis Hwy										
Town of Occoquan																
(1200) Edgehill Dr	0.12	130	R									NA		NA		01/27/2010
						From: 76-1205 WCL Occoquan										
						To: 76-906 Occoquan Rd										
(1201) Ellicott St	0.16	520	G	97%	1%	1%	0%	0%	0%	C	0.110	F	0.81	550	G	2020
						From: 76-2100 Union St										
						To: 76-1208 Poplar Lane										
(1202) Washington St	0.05	3000	G	99%	0%	0%	0%	0%	0%	C	0.132	F		3200	G	2020
						From: SR 253; 76-1203										
						To: 76-1208 Poplar Lane										

Virginia Department of Transportation
Traffic Engineering Division
2020
Annual Average Daily Traffic Volume Estimates By Section of Route
Prince William Maintenance Area

Route	Length	AADT	QA	4Tire	Bus	-----Truck-----				QC	K Factor	QK	Dir Factor	AAWDT	QW	Year
						2Axle	3+Axle	1Trail	2Trail							
Town of Occoquan																
(1203) Commerce St	0.16	5300	G	98%	1%	1%	0%	1%	0%	C	0.103	F	0.844	5600	G	2020
						From: SR 123 Gordon Blvd										
(1203) Commerce St	0.06	2500	G	98%	1%	1%	0%	1%	0%	F	0.124	F		2700	G	2020
						From: 76-906; 76-1202										
(1203) Commerce St	0.06	690	G	96%	1%	1%	0%	0%	0%	C	0.105	F		730	G	2020
						From: 76-2100 Union St										
						To: 76-1201 Ellicott St										
(1204) Locust St	0.09	190	R									NA		NA		06/25/2013
						From: 76-906 Occoquan Rd										
						To: Dead End										
Prince William County																
(1205) Mount High St	0.27	230	R									NA		NA		06/25/2013
						From: Dead End										
						To: WCL Occoquan										
Town of Occoquan																
(1205) Mount High St	0.07	240	R									NA		NA		01/27/2010
						From: WCL Occoquan										
						To: 76-906 Occoquan Rd										
Prince William County																
(1206) James St	0.10	120	R									NA		NA		01/27/2010
						From: 76-1220 Baxter St										
(1206) James St	0.07	400	R									NA		NA		01/27/2010
						From: 76-1221 Margaret St										
						To: 76-740 Armstead St										
(1207) Burntwood Court	0.06	50	R									NA		NA		05/13/2013
						From: 76-740 Armstead St										
						To: Cul-de-Sac										
(1208) Poplar Lane	0.11	210	R									NA		NA		01/27/2010
						From: Dead End										
(1208) Poplar Lane	0.13	460	G	99%	1%	0%	0%	0%	0%	F	0.101	F	0.684	500	G	2020
						From: 76-1215 Riverview Lane										
						To: ECL Occoquan										
Town of Occoquan																
(1208) Poplar Lane	0.29	460	N	99%	1%	0%	0%	0%	0%	N	0.101	F	0.684	500	N	2020
						From: ECL Occoquan										
(1208) Mill St	0.12	3000	G	99%	1%	0%	0%	0%	0%	C	0.134	F		3200	G	2020
						From: 76-1202 Washington St										
(1208) Poplar Lane	0.13	390	R									NA		NA		01/27/2010
						From: 76-1201 Ellicott St										
						To: Dead End										
Prince William County																
(1209) Hylton Ave	0.04	70	R									NA		NA		05/13/2013
						From: Dead End										
(1209) Hylton Ave	0.07	330	R									NA		NA		01/27/2010
						From: 76-1252 Willow Lane										
(1209) Hylton Ave	0.05	620	R									NA		NA		04/13/2010
						From: 76-1251 Maple Leaf Lane										
(1209) Hylton Ave	0.05	1500	R									NA		NA		01/27/2010
						From: 76-1246 Forest Glen Rd										
(1209) Hylton Ave	0.21	2200	R									NA		NA		01/27/2010
						From: 76-1239 Greenacre Dr										
(1209) Hylton Ave	0.41	2800	G	97%	1%	1%	0%	0%	0%	C	0.085	F	0.644	3000	G	2020
						From: 76-1220 Baxter St										
						To: 76-906 Occoquan Rd										

Virginia Department of Transportation
 Traffic Engineering Division
 2020
 Annual Average Daily Traffic Volume Estimates By Section of Route
 Prince William Maintenance Area

Route	Length	AADT	QA	4Tire	Bus	-----Truck-----				QC	K Factor	QK	Dir Factor	AAWDT	QW	Year
						2Axle	3+Axle	1Trail	2Trail							
Prince William County																
(1210) Rawls St	0.07	440	R			From: 76-639 Horner Rd					NA			NA		04/13/2010
(1210) Rawls St	0.07	210	R			To: 76-743, F St					NA			NA		01/27/2010
(1210) Aldrin St	0.04	48	R			From: 76-741 Gap Terminus Dead End; Gap Terminus					NA			NA		06/24/2013
(1210) Aldrin St	0.09	190	R			To: 76-1213 Mary St					NA			NA		06/24/2013
(1210) Aldrin St	0.05	420	R			From: 76-1212 David Court					NA			NA		01/27/2010
(1211) Knowles St	0.07	890	R			To: 76-1209 Hylton Ave					NA			NA		01/27/2010
(1211) Knowles St	0.14	460	R			From: 76-1226 Carter Lane					NA			NA		01/27/2010
(1211) Knowles St	0.03	20	R			To: 76-1228 Katherine Court					NA			NA		05/13/2013
(1212) David Court	0.03	80	R			From: Dead End					NA			NA		05/13/2013
(1213) Mary St	0.09	190	R			To: 76-1210 Aldrin St					NA			NA		01/27/2010
(1214) Alison St	0.06	70	R			From: 76-1214 Alison St					NA			NA		06/24/2013
(1214) Alison St	0.13	360	R			To: 76-1210 Aldrin St					NA			NA		01/27/2010
(1215) Riverview Lane	0.31	740	G	98%	1%	1%	0%	0%	0%	C	0.085	F	0.9	790	G	2020
(1216) Alexis Rd	0.04	40	R			From: 76-906 Occoquan Rd					NA			NA		11/06/2013
(1216) Alexis Rd	0.05	210	R			To: 76-1208 Poplar Lane					NA			NA		01/27/2010
(1216) Alexis Rd	0.02	120	R			From: Dead End					NA			NA		06/19/2013
(1216) Alexis Rd	0.01	80	R			To: 76-1223 Marbury Lane					NA			NA		05/13/2013
(1217)	0.02	45	R			From: 76-1224 Alexis Court					NA			NA		05/13/2013
(1218) Joyce Rd	0.18	340	R			To: Dead End					NA			NA		05/13/2013
(1219) Belmont Dr	0.06	480	R			From: 76-1218 Joyce Rd					NA			NA		01/27/2010
(1220) Baxter St	0.09	360	R			To: 76-687 Dawson Beach Rd					NA			NA		01/27/2010
						From: 76-741, G St					NA			NA		01/27/2010
						To: 76-1206 James St					NA			NA		01/27/2010

Virginia Department of Transportation
Traffic Engineering Division
2020
Annual Average Daily Traffic Volume Estimates By Section of Route
Prince William Maintenance Area

Route	Length	AADT	QA	4Tire	Bus	-----Truck-----				QC	K Factor	QK	Dir Factor	AAWDT	QW	Year
						2Axle	3+Axle	1Trail	2Trail							
Prince William County																
(1220) Baxter St	0.07	260	R								NA			NA		01/27/2010
(1220) Baxter St	0.09	410	R								NA			NA		01/27/2010
(1221) Margaret St	0.18	130	R								NA			NA		01/27/2010
(1222) Norwood Lane	0.25	440	R								NA			NA		04/13/2010
(1223) Marbury Lane	0.02	60	R								NA			NA		05/13/2013
(1223) Marbury Lane	0.04	90	R								NA			NA		06/24/2013
(1224) Alexis Court	0.05	80	R								NA			NA		05/13/2013
(1225) Totten Rd	0.04	20	R								NA			NA		06/19/2013
(1226) Carter Lane	0.15	410	R								NA			NA		06/24/2013
(1226) Carter Lane	0.07	520	R								NA			NA		03/18/2004
(1226) Carter Lane	0.04	880	R								NA			NA		06/24/2013
(1226) Carter Lane	0.10	1000	R								NA			NA		06/24/2013
(1226) Carter Lane	0.13	1300	R								NA			NA		05/11/2016
(1226) Carter Lane	0.06	540	R								NA			NA		05/11/2016
(1226) Carter Lane	0.06	470	R								NA			NA		06/24/2013
(1226) Carter Lane	0.01	430	R								NA			NA		03/18/2004
(1226) Carter Lane	0.09	350	R								NA			NA		03/18/2004
(1226) Carter Lane	0.05	80	R								NA			NA		05/13/2013
(1227) Conrad Ct	0.06	90	R								NA			NA		05/13/2013
(1228) Katherine Ct	0.08	90	R								NA			NA		05/13/2013
(1229) Cecilia Court	0.06	80	R								NA			NA		05/13/2013
(1230) E St	0.17	120	R								NA			NA		05/13/2013

Virginia Department of Transportation
Traffic Engineering Division
2020
Annual Average Daily Traffic Volume Estimates By Section of Route
Prince William Maintenance Area

Route	Length	AADT	QA	4Tire	Bus	-----Truck-----				QC	K Factor	QK	Dir Factor	AAWDT	QW	Year
						2Axle	3+Axle	1Trail	2Trail							
Prince William County																
(1230) E St	0.10	70	R				From 76-740 Armstead St				NA			NA		05/13/2013
							To Third St									
(1231) Hill Court	0.09	100	R				From Dead End				NA			NA		05/13/2013
							To 76-1226 Carter Lane									
(1232) Staggs Court	0.08	100	R				From 76-1226 Carter Lane				NA			NA		05/13/2013
							To Dead End									
(1233) Treetop Court	0.07	60	R				From 76-1226 Carter Lane				NA			NA		05/13/2013
							To Dead End									
(1234) Valley Dr	0.03	190	R				From 76-1226 Carter Lane				NA			NA		06/24/2013
							To 76-1235 Ivy Court									
(1234) Valley Dr	0.06	50	R				From 76-1235 Ivy Ct				NA			NA		05/13/2013
							To Dead End									
(1235) Ivy Court	0.07	80	R				From 76-1234 Valley Dr				NA			NA		05/13/2013
							To Dead End									
(1236) D St	0.16	310	R				From Dead End				NA			NA		06/24/2013
							To 76-740 Armstead St									
(1236) D St	0.10	70	R				From 76-740 Armstead St				NA			NA		05/13/2013
							To Dead End									
(1237) Davis St	0.19	30	R				From Dead End				NA			NA		05/13/2013
							To Dead End; Gap Terminus									
(1237) Davis St	0.12	710	R				From 76-712 Gap Terminus				NA			NA		05/11/2016
							To 76-906 Occoquan Rd									
(1238) Brice St	0.10	80	R				From 76-740 Armstead St				NA			NA		05/13/2013
							To Dead End									
(1239) Greenacre Dr	0.33	780	R				From 76-1246 Forest Glen Rd				NA			NA		03/18/2004
							To 76-1242 Orchard Dr									
(1239) Greenacre Dr	0.05	760	R				From 76-1242 Orchard Dr				NA			NA		03/18/2004
							To 76-1243 Varsity Dr									
(1239) Greenacre Dr	0.07	770	R				From 76-1243 Varsity Dr				NA			NA		05/11/2016
							To 76-1240 Azalea Lane									
(1239) Greenacre Dr	0.04	740	R				From 76-1240 Azalea Lane				NA			NA		03/18/2004
							To 76-1209 Hylton Ave									
(1240) Azalea Lane	0.07	230	R				From 76-1239 Greenacre Dr				NA			NA		05/16/2016
							To 76-1241 Wildwood Ct									
(1240) Azalea Lane	0.05	60	R				From 76-1241 Wildwood Ct				NA			NA		05/13/2013
							To Dead End									
(1241) Wildwood Court	0.04	70	R				From Dead End				NA			NA		05/13/2013
							To 76-1243 Varsity Dr									
(1241) Wildwood Court	0.08	100	R				From 76-1243 Varsity Dr				NA			NA		05/16/2016
							To 76-1240 Azalea Lane									

Virginia Department of Transportation
Traffic Engineering Division
2020
Annual Average Daily Traffic Volume Estimates By Section of Route
Prince William Maintenance Area

Route	Length	AADT	QA	4Tire	Bus	-----Truck-----				QC	K Factor	QK	Dir Factor	AAWDT	QW	Year
						2Axle	3+Axle	1Trail	2Trail							
Prince William County																
(1242) Orchard Dr	0.15	130	R								NA			NA		06/24/2013
(1243) Varsity Dr	0.06	280	R								NA			NA		05/11/2016
(1243) Varsity Dr	0.08	80	R								NA			NA		05/13/2013
(1244) Frances Dr	0.27	310	R								NA			NA		05/16/2016
(1245) Maurice Dr	0.06	730	R								NA			NA		05/16/2016
(1245) Maurice Dr	0.09	820	R								NA			NA		03/22/2004
(1245) Maurice Dr	0.01	790	R								NA			NA		03/22/2004
(1245) Maurice Dr	0.32	760	R								NA			NA		03/22/2004
(1245) Maurice Dr	0.07	1100	R								NA			NA		05/16/2016
(1246) Forest Glen Rd		2800	R								NA			NA		06/24/2013
(1246) Forest Glen Rd	0.03	2900	R								NA			NA		05/11/2016
(1246) Forest Glen Rd	0.06	2400	R								NA			NA		03/22/2004
(1246) Forest Glen Rd	0.25	1400	R								NA			NA		05/11/2016
(1246) Forest Glen Rd	0.07	1200	R								NA			NA		06/24/2013
(1247) Irene Court	0.09	70	R								NA			NA		05/13/2013
(1248)	0.02	30	R								NA			NA		05/13/2013
(1249) Grandview Ave	0.06	860	R								NA			NA		08/17/2004
(1249) Grandview Ave	0.07	710	R								NA			NA		05/16/2016
(1250) Woodvale Court	0.13	110	R								NA			NA		05/13/2013
(1251) Maple Leaf Lane	0.26	180	R								NA			NA		06/24/2013
(1252) Willow Lane	0.17	240	R								NA			NA		03/22/2004
(1252) Willow Lane	0.15	240	R								NA			NA		05/16/2016

Virginia Department of Transportation
Traffic Engineering Division
2020
Annual Average Daily Traffic Volume Estimates By Section of Route
Prince William Maintenance Area

Route	Length	AADT	QA	4Tire	Bus	-----Truck-----				QC	K Factor	QK	Dir Factor	AAWDT	QW	Year
						2Axle	3+Axle	1Trail	2Trail							
Prince William County																
(1253) Pinetree Dr	0.10	690	R								NA			NA		03/22/2004
			From	76-1246 Forest Glen Rd										To		
(1253) Pinetree Dr	0.06	400	R								NA			NA		05/11/2016
			From	76-1251 Maple Leaf Lane										To		
(1253) Pinetree Dr	0.09	310	R								NA			NA		06/24/2013
			From	76-1254 Pinetree Ct										To		
(1253) Pinetree Dr	0.03	40	R								NA			NA		05/13/2013
			From	76-1252 Willow Lane										To		
			From	Dead End										To		
(1254) Pinetree Court	0.03	40	R								NA			NA		05/13/2013
			From	Dead End										To		
			From	76-1253 Pinetree Dr										To		
(1255) Regency Rd	0.27	950	G	98%	1%	1%	0%	0%	0%	C	0.093	F	0.546	1000	G	2020
			From	76-687 Dawson Beach Rd										To		
			From	76-1266 Wood St										To		
(1256) Regency Court	0.04	60	R								NA			NA		05/13/2013
			From	Dead End										To		
			From	76-1255 Regency Rd										To		
(1257) Botts Ave	0.44	4900	G	98%	1%	1%	0%	0%	0%	C	0.118	F	0.91	5200	G	2020
			From	76-3000 Prince William Parkway										To		
			From	76-639 Horner Rd										To		
(1258) Potomac View Ave	0.16	270	R								NA			NA		05/16/2016
			From	76-1257 Botts Ave										To		
			From	76-1245 Maurice Dr										To		
(1259) Rosa Dr	0.11	630	R								NA			NA		06/18/2013
			From	76-1257 Botts Ave										To		
(1259) Rosa Dr	0.02	10	R								NA			NA		05/13/2013
			From	76-1245 Maurice Dr										To		
			From	Dead End										To		
(1260) Sharp Dr	0.08	110	R								NA			NA		06/18/2013
			From	76-1257 Botts Ave										To		
			From	Dead End										To		
(1261) Fitzhugh Lane	0.06	320	R								NA			NA		01/05/2010
			From	76-1255 Regency Rd										To		
(1261) Fitzhugh Lane	0.06	210	R								NA			NA		05/11/2016
			From	76-1263 Hopton Rd										To		
(1261) Fitzhugh Lane	0.04	220	R								NA			NA		01/05/2010
			From	76-1296 Wyatt Rd										To		
(1261) Fitzhugh Lane	0.09	100	R								NA			NA		05/13/2013
			From	76-1262 Burke Dr										To		
			From	Dead End										To		
(1262) Burke Dr	0.08	80	R								NA			NA		05/13/2013
			From	Dead End										To		
			From	76-1261 Fitzhugh Lane										To		
(1263) Hopton Rd	0.06	80	R								NA			NA		05/13/2013
			From	Dead End										To		
(1263) Hopton Rd	0.04	130	R								NA			NA		01/05/2010
			From	76-1264 Germyn Rd										To		
			From	76-1261 Fitzhugh Lane										To		
(1264) Germyn Rd	0.06	60	R								NA			NA		05/13/2013
			From	Dead End										To		
			From	76-1263 Hopton Rd										To		
(1265) Charles Court	0.09	100	R								NA			NA		05/13/2013
			From	Dead End										To		
			From	76-1245 Maurice Dr										To		

Virginia Department of Transportation
 Traffic Engineering Division
 2020
 Annual Average Daily Traffic Volume Estimates By Section of Route
 Prince William Maintenance Area

Route	Length	AADT	QA	4Tire	Bus	-----Truck-----				QC	K Factor	QK	Dir Factor	AAWDT	QW	Year
						2Axle	3+Axle	1Trail	2Trail							
Prince William County																
(1266) Wood St	0.02	5	R								NA			NA		06/19/2013
(1266) Wood St	0.02	920	R								NA			NA		01/05/2010
(1266) Wood St	0.06	560	R								NA			NA		05/11/2016
(1266) Wood St	0.01	690	R								NA			NA		03/15/2004
(1266) Wood St	0.06	400	R								NA			NA		01/05/2010
(1266) Wood St	0.05	170	R								NA			NA		01/05/2010
(1266) Wood St	0.08	80	R								NA			NA		06/19/2013
(1267) Trethaway Dr	0.06	30	R								NA			NA		06/19/2013
(1268) Wingfield Rd	0.03	70	R								NA			NA		05/13/2013
(1268) Wingfield Rd	0.06	190	R								NA			NA		01/05/2010
(1269) Yardley Lane	0.08	70	R								NA			NA		05/13/2013
(1270) Fisher Ave	0.02	290	R								NA			NA		01/06/2010
(1270) Fisher Ave	0.09	910	R								NA			NA		01/19/2010
(1270) Fisher Ave	0.07	560	R								NA			NA		04/13/2010
(1270) Fisher Ave	0.09	320	R								NA			NA		04/13/2010
(1270) Fisher Ave; Mt Pleasant Dr	0.15	320	R								NA			NA		01/05/2010
(1270) Mt Pleasant Dr	0.03	310	R								NA			NA		03/27/2013
(1270) Mt Pleasant Dr	0.06	360	R								NA			NA		01/05/2010
(1270) Mt Pleasant Dr	0.08	630	R								NA			NA		01/05/2010
(1270) Mt Pleasant Dr	0.19	1100	R								NA			NA		03/27/2013
(1270) Mt Pleasant Dr	0.06	1200	R								NA			NA		04/13/2010
(1270) Mt Pleasant Dr	0.14	2600	G	98%	0%	1%	1%	0%	0%	C	0.090	F	0.677	2800	G	2020
(1270) Mt Pleasant Dr	0.14	5700	G	98%	0%	1%	1%	0%	0%	F	0.083	F	0.662	6100	G	2020
(1270) Marys Way	0.32	5800	R								NA			NA		05/16/2016

Virginia Department of Transportation
Traffic Engineering Division
2020
Annual Average Daily Traffic Volume Estimates By Section of Route
Prince William Maintenance Area

Route	Length	AADT	QA	4Tire	Bus	-----Truck-----				QC	K Factor	QK	Dir Factor	AAWDT	QW	Year
						2Axle	3+Axle	1Trail	2Trail							
Prince William County																
(1271) Cobb Court	0.06	70	R								NA			NA		05/13/2013
(1272) Rope Dr	0.08	230	R								NA			NA		01/19/2010
(1272) Rope Dr	0.08	70	R								NA			NA		05/13/2013
(1273) Rope Court	0.03	60	R								NA			NA		05/14/2013
(1274) Hale Court	0.05	60	R								NA			NA		05/14/2013
(1275) Cronin Dr	0.21	390	R								NA			NA		04/13/2010
(1276) Everett Ave	0.04	45	R								NA			NA		05/14/2013
(1276) Everett Ave	0.17	230	R								NA			NA		01/05/2010
(1277) Harrison St	0.06	1600	R								NA			NA		03/27/2013
(1277) Harrison St	0.15	1200	R								NA			NA		01/06/2010
(1278) Robinson Court	0.03	60	R								NA			NA		05/14/2013
(1279)	0.02	50	R								NA			NA		06/17/2013
(1279) Longview Dr	0.42	720	G	97%	2%	1%	0%	0%	0%	C	0.094	F	0.63	760	G	2020
(1279) Longview Dr	0.73	3100	G	99%	0%	1%	0%	0%	0%	F	0.082	F	0.804	3300	G	2020
(1279) Longview Dr	0.21	3700	G	99%	0%	1%	0%	0%	0%	F	0.082	F	0.846	3900	G	2020
(1279) Longview Dr	0.49	5800	G	99%	0%	1%	0%	0%	0%	C	0.079	F	0.648	6100	G	2020
(1279) Longview Dr	0.20	7100	G	98%	1%	1%	0%	0%	0%	F	0.081	F	0.588	7600	G	2020
(1279) Longview Dr	0.44	7300	G	98%	1%	1%	0%	0%	0%	F	0.081	F	0.62	7800	G	2020
(1279) Longview Dr	0.40	560	G	98%	1%	1%	0%	0%	0%	C	0.102	F	0.523	600	G	2020
(1279)	0.04	40	R								NA			NA		05/14/2013
(1280) Randall Dr	0.08	350	R								NA			NA		03/27/2013
(1280) Randall Dr	0.26	500	R								NA			NA		01/06/2010

Virginia Department of Transportation
Traffic Engineering Division
2020
Annual Average Daily Traffic Volume Estimates By Section of Route
Prince William Maintenance Area

Route	Length	AADT	QA	4Tire	Bus	-----Truck-----				QC	K Factor	QK	Dir Factor	AAWDT	QW	Year
						2Axle	3+Axle	1Trail	2Trail							
Prince William County																
(1280) Randall Dr	0.07	560	R			From: 76-1281 Doris Court					NA			NA		03/27/2013
(1280) Randall Dr	0.22	250	R			From: 76-1279 Longview Dr					NA			NA		01/06/2010
(1280) Randall Dr	0.02	40	R			From: 76-1282 Aiden Dr					NA			NA		05/14/2013
						To: Dead End										
(1281) Doris Court	0.05	60	R			From: 76-1280 Randall Dr					NA			NA		05/14/2013
						To: Dead End										
(1282) Aiden Dr	0.29	200	R			From: 76-638 Colchester Rd					NA			NA		01/06/2010
(1282) Aiden Dr	0.08	440	R			From: 76-1279 Longview Dr					NA			NA		01/06/2010
(1282) Aiden Dr	0.08	210	R			From: 76-1283 Hope St					NA			NA		01/06/2010
						To: 76-1280 Randall Dr										
(1283) Hope St	0.07	160	R			From: 76-638 Colchester Rd					NA			NA		01/06/2010
(1283) Hope St	0.06	200	R			From: 76-1295 Hope Court					NA			NA		03/27/2013
						To: 76-1282 Aiden Dr										
(1284) Ashford Place	0.08	250	R			From: 76-740 Armstead St					NA			NA		08/17/2004
(1284) Ashford Place	0.05	70	R			From: 76-1388 Fireside Court					NA			NA		05/14/2013
						To: Cul-de-Sac										
(1285)	0.03	20	R			From: 76-1257 Botts Ave					NA			NA		06/17/2013
						To: Dead End										
(1286) Lancaster Dr	0.03	80	R			From: 76-1279 Longview Ave					NA			NA		06/17/2013
						To: Dead End										
(1287) Mathews Dr	0.06	2900	R			From: 76-1299 York Dr					NA			NA		12/16/2009
(1287) Mathews Dr	0.03	2900	R			From: 76-1320 Culpeper Dr					NA			NA		02/15/2017
(1287) Mathews Dr	0.34	1100	R			From: 76-1279 Longview Dr					NA			NA		01/05/2010
(1287) Mathews Dr	0.06	540	R			From: 76-1288 Roanoke St					NA			NA		03/28/2013
(1287) Mathews Dr	0.34	360	R			From: 76-1290 Burns Dr					NA			NA		01/05/2010
(1287) Mathews Dr	0.06	290	R			From: 76-1329 Halifax Rd					NA			NA		03/28/2013
(1287) Mathews Dr	0.02	70	R			From: 76-1322 Grayson Rd					NA			NA		06/17/2013
						To: Dead End										
(1288) Roanoke St	0.25	310	R			From: 76-1329 Halifax Rd					NA			NA		01/05/2010
(1288) Roanoke St	0.06	540	R			From: 76-1289 Warren Dr					NA			NA		01/19/2010
						To: 76-1287 Mathews Dr										

Virginia Department of Transportation
Traffic Engineering Division
2020
Annual Average Daily Traffic Volume Estimates By Section of Route
Prince William Maintenance Area

Route	Length	AADT	QA	4Tire	Bus	-----Truck-----				QC	K Factor	QK	Dir Factor	AAWDT	QW	Year
						2Axle	3+Axle	1Trail	2Trail							
Prince William County																
(1289) Warren Dr	0.06	980	R			From: 76-1322 Grayson Rd					NA			NA		01/05/2010
(1289) Warren Dr	0.06	530	R			To: 76-1329 Halifax Rd					NA			NA		01/05/2010
(1289) Warren Dr	0.19	220	R			From: 76-1331 Giles St					NA			NA		01/05/2010
						To: 76-1288 Roanoke St										
(1290) Burns Dr	0.03	60	R			From: 76-1287 Mathews Dr					NA			NA		06/17/2013
						To: Dead End										
(1291) Dawson Ct	0.04	70	R			From: Dead End					NA			NA		05/14/2013
						To: 76-1270 Fisher Ave										
(1292) Riggs Court	0.05	70	R			From: Dead End					NA			NA		05/14/2013
						To: 76-1270 SOUTH										
(1292) Partridge Rd	0.02	40	R			From: 76-1270 N, Mt Pleasant Dr					NA			NA		06/17/2013
						To: Dead End										
(1293) Randall Court	0.04	60	R			From: Dead End					NA			NA		05/14/2013
						To: 76-1280 Randall Dr										
(1294) Emerson Ave	0.02	4	R			From: Dead End					NA			NA		06/19/2013
						To: 76-1222 Norwood Lane										
(1295) Hope Court	0.03	40	R			From: Dead End					NA			NA		05/14/2013
						To: 76-1283 Hope St										
(1296) Wyatt Rd	0.05	70	R			From: 76-1261 Fitzhugh Lane					NA			NA		06/18/2013
						To: 76-1266 Wood St										
(1297) Millwood Dr		110	R			From: 76-639 W, Horner Rd					NA			NA		05/16/2016
						To: 76-639 E, Horner Rd										
(1298) Richmond Ave	0.16	1200	R			From: 76-1299 York Dr					NA			NA		08/16/2004
(1298) Richmond Ave	0.04	210	R			To: 76-1321 Surry Dr					NA			NA		03/28/2013
(1298) Richmond Ave	0.12	770	R			From: 76-1299 York Dr					NA			NA		11/04/2019
						To: 76-1279 Longview Dr										
(1299) Summerland Dr	0.21	10000	G	98%	1%	1%	0%	0%	0%	C	0.08	F	0.607	11000	G	2020
(1299) York Dr	1.18	4000	R			From: 76-3000 Pr Wm Pkwy					NA			NA		01/04/2010
						To: 76-1298 E, Richmond Ave										
(1300) Pine Lane West	0.21	440	R			From: 76-636 Pine Lane					NA			NA		05/11/2016
						To: Cul-de-Sac										
Town of Haymarket																
(1301) Fayette St	0.26	1300	R			From: 76-625 Old Carolina Rd					0.252	F	0.941	NA		08/14/2013
(1301) Fayette St	0.05	1600	R			From: 76-1302 Payne Lane					NA			NA		05/16/2016
						To: SR 55 John Marshall Hwy										

Virginia Department of Transportation
Traffic Engineering Division
2020
Annual Average Daily Traffic Volume Estimates By Section of Route
Prince William Maintenance Area

Route	Length	AADT	QA	4Tire	Bus	-----Truck-----				QC	K Factor	QK	Dir Factor	AAWDT	QW	Year
						2Axle	3+Axle	1Trail	2Trail							
Town of Haymarket																
(1301) Fayette St		450	R								NA			NA		08/14/2013
(1302) Payne Lane	0.07	150	R								NA			NA		01/04/2010
(1303) Jordan Lane	0.28	70	R								NA			NA		05/16/2016
(1304) Madison St	0.21	230	R								NA			NA		01/04/2010
(1304) Hunting Path Way	0.13	590	R								NA			NA		05/16/2016
(1305) Bleight Dr	0.20	640	R								NA			NA		05/16/2016
Prince William County																
(1306) Express Dr	0.09	5700	R								NA			NA		11/06/2013
(1306) Express Dr	0.05	5300	R								NA			NA		11/06/2013
(1306) Express Dr	0.79	3900	R								NA			NA		11/06/2013
(1307) Charles St	0.06	30	R								NA			NA		08/14/2013
(1308) Mercury Ave	0.66	130	R								NA			NA		04/15/2013
(1308) Mercury Ave	0.07	170	R								NA			NA		04/15/2013
(1309) Neptune Court	0.16	45	R								NA			NA		07/12/2013
(1310) Alabama Ave	0.20	620	R								NA			NA		03/01/2004
(1310) Alabama Ave	0.19	950	R								NA			NA		05/11/2016
(1310) Alabama Ave	0.31	1300	R								NA			NA		05/11/2016
(1310) Alabama Ave	0.13	1800	R								NA			NA		03/01/2004
(1311) Kentucky Ave	0.04	40	R								NA			NA		05/14/2013
(1311) Kentucky Ave	0.06	170	R								NA			NA		03/01/2004
(1311) Kentucky Ave	0.06	860	R								NA			NA		03/01/2004
(1311) Kentucky Ave	0.06	560	R								NA			NA		03/27/2013

Virginia Department of Transportation
Traffic Engineering Division
2020
Annual Average Daily Traffic Volume Estimates By Section of Route
Prince William Maintenance Area

Route	Length	AADT	QA	4Tire	Bus	-----Truck-----				QC	K Factor	QK	Dir Factor	AAWDT	QW	Year
						2Axle	3+Axle	1Trail	2Trail							
Prince William County																
(1311) Kentucky Ave	0.06	700	R								NA			NA		05/11/2016
(1311) Kentucky Ave	0.06	540	R								NA			NA		03/01/2004
(1311) Kentucky Ave	0.19	450	R								NA			NA		03/01/2004
(1311) Kentucky Ave	0.04	2100	R								NA			NA		05/11/2016
(1312) Arizona Ave	0.23	320	R								NA			NA		05/11/2016
(1312) Arizona Ave	0.12	940	R								NA			NA		03/02/2004
(1313) Michigan Rd	0.11	100	R								NA			NA		03/27/2013
(1313) Michigan Rd	0.08	280	R								NA			NA		03/01/2004
(1313) Michigan Rd	0.08	430	R								NA			NA		05/17/2016
(1313) Michigan Rd	0.18	360	G	97%	1%	2%	0%	0%	0%	C	0.104	F	0.632	390	G	2020
(1313) Michigan Rd	0.02	6	R								NA			NA		06/17/2013
(1313) Arkansas St	0.02	10	R								NA			NA		10/29/2020
(1313) Arkansas St	0.10	660	R								NA			NA		01/07/2010
(1313) Arkansas St	0.06	1600	R								NA			NA		05/11/2016
(1313) Arkansas St	0.06	340	R								NA			NA		05/11/2016
(1313) Arkansas St	0.12	170	R								NA			NA		03/27/2013
(1313) Arkansas St	0.18	130	R								NA			NA		01/19/2010
(1314) Arizona Court	0.11	250	R								NA			NA		05/11/2016
(1315) Alaska Rd	0.27	190	R								NA			NA		03/01/2004
(1315) Alaska Rd	0.19	480	R								NA			NA		05/16/2016
(1315) Alaska Rd	0.19	320	R								NA			NA		03/01/2004
(1315) Alaska Rd	0.10	530	R								NA			NA		03/27/2013
(1315) Alaska Rd	0.08	590	R								NA			NA		03/01/2004

Virginia Department of Transportation
Traffic Engineering Division
2020
Annual Average Daily Traffic Volume Estimates By Section of Route
Prince William Maintenance Area

Route	Length	AADT	QA	4Tire	Bus	-----Truck-----				QC	K Factor	QK	Dir Factor	AAWDT	QW	Year	
						2Axle	3+Axle	1Trail	2Trail								
Prince William County																	
(1316) Bayside Ave	0.24	3000	G	97%	1%	1%	0%	1%	0%	C	0.085	F	0.73	3200	G	2020	
						From: 76-1279 Longview Dr											
						To: Dead End											
(1317) Village Dr	0.16	2000	R								NA			NA		05/11/2016	
						From: US 1 Jefferson Davis Hwy											
						To: Cul-de-Sac											
(1318) Dabney Rd	0.25	790	R								NA			NA		05/11/2016	
						From: Cul-de-Sac											
						To: 76-687 Dawson Beach Rd											
Town of Haymarket																	
(1319) Madison Court	0.06	45	R								NA			NA		05/14/2013	
						From: 76-1304 Hunting Path Rd											
						To: Cul-de-Sac											
Prince William County																	
(1320) Culpeper Dr	0.07	920	R								NA			NA		11/09/2015	
						From: 76-1341 Page St											
						To: 76-1340											
(1320) Culpeper Dr	0.07	930	R								NA			NA		01/19/2010	
						From: 76-1342 Franklin St											
						To: 76-1342 Franklin St											
(1320) Culpeper Dr	0.27	630	R								NA			NA		01/04/2010	
						From: 76-1287 Mathews Dr											
						To: 76-1287 Mathews Dr											
(1321) Surry Dr	0.03	20	R								NA			NA		06/24/2013	
						From: 76-1298 Richmond Ave											
						To: Dead End											
(1322) Grayson Rd	0.13	380	R								NA			NA		11/04/2019	
						From: 76-1341 Page St											
						To: 76-1342 Franklin St											
(1322) Grayson Rd	0.18	240	R								NA			NA		01/04/2010	
						From: 76-1279 Longview Dr											
						To: 76-1279 Longview Dr											
(1322) Grayson Rd	0.14	2700	R								NA			NA		01/04/2010	
						From: 76-1289 Warren Dr											
						To: 76-1289 Warren Dr											
(1322) Grayson Rd	0.09	1800	R								NA			NA		01/19/2010	
						From: 76-1349 Cumberland Dr											
						To: 76-1349 Cumberland Dr											
(1322) Grayson Rd	0.07	1000	R								NA			NA		01/05/2010	
						From: 76-1333 Caroline St											
						To: 76-1287 Mathews Dr											
(1323) Meridian Dr	0.07	500	R								NA			NA		06/17/2013	
						From: 76-1279 Longview Dr											
						To: 76-1325 Meridian Court											
(1323) Meridian Dr	0.19	140	R								NA			NA		01/06/2010	
						From: 76-1324 Lamar Rd											
						To: 76-1324 Lamar Rd											
(1323) Meridian Dr	0.18	120	R								NA			NA		01/07/2010	
						From: 76-1327 Melbourne Ave											
						To: 76-1327 Melbourne Ave											
(1323) Meridian Dr	0.07	80	R								NA			NA		05/14/2013	
						From: Dead End											
						To: Dead End											
(1324) Lamar Rd	0.06	900	R								NA			NA		01/19/2010	
						From: Dead End											
						To: 76-1323 Meridian Dr											
(1324) Lamar Rd	0.07	1000	R								NA			NA		01/07/2010	
						From: 76-1279 Longview Dr											
						To: 76-1279 Longview Dr											
(1324) Lamar Rd	0.09	470	R								NA			NA		01/07/2010	
						From: 76-1326 Columbia Rd											
						To: 76-1326 Columbia Rd											
(1324) Lamar Rd	0.07	50	R								NA			NA		05/14/2013	
						From: Dead End											
						To: Dead End											

Virginia Department of Transportation
Traffic Engineering Division
2020
Annual Average Daily Traffic Volume Estimates By Section of Route
Prince William Maintenance Area

Route	Length	AADT	QA	4Tire	Bus	-----Truck-----				QC	K Factor	QK	Dir Factor	AAWDT	QW	Year
						2Axle	3+Axle	1Trail	2Trail							
Prince William County																
1325	Meridian Court	0.05	60	R								NA		NA		05/14/2013
1326	Columbia Rd	0.07	80	R								NA		NA		05/14/2013
1326	Columbia Rd	0.23	160	R								NA		NA		01/07/2010
1327	Melbourne Ave	0.06	260	R								NA		NA		01/07/2010
1327	Melbourne Ave	0.06	390	R								NA		NA		01/07/2010
1327	Melbourne Ave	0.09	180	R								NA		NA		01/07/2010
1327	Melbourne Ave	0.05	140	R								NA		NA		06/17/2013
1328	Saxon St	0.10	200	R								NA		NA		06/17/2013
1328	Saxon St	0.09	150	R								NA		NA		06/17/2013
1329	Halifax Rd	0.25	250	R								NA		NA		01/05/2010
1329	Halifax Rd	0.06	130	R								NA		NA		01/05/2010
1330		0.10	570	R								NA		NA		07/22/2013
1331	Giles St	0.11	230	R								NA		NA		01/05/2010
1331	Giles St	0.05	70	R								NA		NA		05/14/2013
1332	Giles Court	0.07	70	R								NA		NA		05/14/2013
1333	Caroline St	0.03	60	R								NA		NA		05/14/2013
1333	Caroline St	0.06	720	R								NA		NA		08/16/2004
1333	Caroline St	0.09	260	R								NA		NA		03/28/2013
1333	Caroline St	0.06	410	R								NA		NA		05/11/2016
1333	Caroline St	0.05	140	R								NA		NA		08/16/2004
1334	Caroline Ct	0.04	60	R								NA		NA		05/14/2013
1335	Linden St	0.08	90	R								NA		NA		01/07/2010

Virginia Department of Transportation
Traffic Engineering Division
2020
Annual Average Daily Traffic Volume Estimates By Section of Route
Prince William Maintenance Area

Route	Length	AADT	QA	4Tire	Bus	-----Truck-----				QC	K Factor	QK	Dir Factor	AAWDT	QW	Year
						2Axle	3+Axle	1Trail	2Trail							
Prince William County																
(1336) Laurel St	0.08	120	R								NA			NA		01/07/2010
(1337) Aldrich Place	0.08	90	R								NA			NA		05/14/2013
(1338) Fulton Place	0.06	80	R								NA			NA		05/14/2013
(1339) Colfax Rd	0.02	40	R								NA			NA		06/19/2013
(1339) Colfax Rd	0.09	90	R								NA			NA		05/14/2013
(1340)	0.03	30	R								NA			NA		06/24/2013
(1341) Page St	0.06	440	R								NA			NA		12/04/2013
(1342) Franklin St	0.02	30	R								NA			NA		06/17/2013
(1342) Franklin St	0.02	620	R								NA			NA		03/27/2013
(1342) Franklin St	0.04	710	R								NA			NA		03/29/2004
(1342) Franklin St	0.06	900	R								NA			NA		03/23/2004
(1342) Franklin St	0.06	950	R								NA			NA		03/24/2004
(1342) Franklin St	0.06	1800	R								NA			NA		03/24/2004
(1342) Franklin St	0.17	2500	R								NA			NA		02/15/2017
(1342) Franklin St	0.07	670	R								NA			NA		11/04/2019
(1342)	0.06	490	R								NA			NA		01/04/2010
(1343) Patrick St	0.13	110	R								NA			NA		05/14/2013
(1344) Emporia St	0.18	200	R								NA			NA		05/16/2016
(1344) Emporia St	0.10	530	R								NA			NA		12/14/2009
(1345) Grundy Rd	0.02	70	R								NA			NA		05/14/2013
(1345) Grundy Rd	0.16	190	R								NA			NA		12/14/2009
(1346) Radford Dr	0.06	810	R								NA			NA		12/15/2009

Virginia Department of Transportation
Traffic Engineering Division
2020
Annual Average Daily Traffic Volume Estimates By Section of Route
Prince William Maintenance Area

Route	Length	AADT	QA	4Tire	Bus	-----Truck-----				QC	K Factor	QK	Dir Factor	AAWDT	QW	Year
						2Axle	3+Axle	1Trail	2Trail							
Prince William County																
(1346) Radford Dr	0.07	490	R			From 76-1348 Essex Dr					NA			NA		12/15/2009
(1346) Radford Dr	0.06	370	R			To 76-1349 Cumberland Dr					NA			NA		12/15/2009
(1346) Radford Dr	0.06	160	R			From 76-1350 Chesterfield Dr					NA			NA		12/15/2009
(1346) Radford Dr	0.08	110	R			To 76-1347 Radford Court					NA			NA		03/28/2013
(1347) Radford Court	0.05	60	R			From 76-1333 Caroline St					NA			NA		05/14/2013
(1348) Essex Dr	0.13	110	R			To 76-1346 Radford Dr					NA			NA		02/15/2017
(1348) Essex Dr	0.26	260	R			From 76-1342 Franklin St					NA			NA		03/27/2004
(1349) Cumberland Dr	0.24	190	R			To 76-1349 Cumberland Dr					NA			NA		03/27/2004
(1349) Cumberland Dr	0.15	390	R			From 76-1346 Radford Dr					NA			NA		05/16/2016
(1349) Cumberland Dr	0.06	530	R			To 76-1348 Essex Dr					NA			NA		03/27/2004
(1350) Chesterfield Dr	0.08	380	R			From 76-1322 Grayson Rd					NA			NA		03/27/2004
(1350) Chesterfield Dr	0.12	220	R			To 76-1342 Franklin St					NA			NA		05/11/2016
(1350) Chesterfield Dr	0.06	240	R			From 76-1352 Chamberlain Place					NA			NA		03/27/2004
(1350) Chesterfield Dr	0.17	240	R			To 76-1353 Stafford St					NA			NA		01/05/2010
(1351) Louisa St	0.02	20	R			From 76-1346 Radford Dr					NA			NA		08/07/2013
(1351) Louisa St	0.16	100	R			To 76-1333 Caroline St					NA			NA		03/27/2013
(1352) Chamberlain Place	0.07	180	R			From 76-1351 Louisa St					NA			NA		01/05/2010
(1353) Stafford St	0.05	190	R			To 76-1350 Chesterfield Dr					NA			NA		05/11/2016
(1353) Stafford St	0.08	120	R			From 76-1351 Louisa St					NA			NA		03/27/2004
(1354) Madison Court	0.17	220	R			To 76-1333 Caroline St					NA			NA		03/23/2004
(1355) Princess Anne Lane	0.03	20	R			From 76-1279 Longview Dr					NA			NA		06/24/2013
(1355) Princess Anne Lane	0.12	200	R			To 76-1350 Chesterfield Dr					NA			NA		03/27/2004

Virginia Department of Transportation
Traffic Engineering Division
2020
Annual Average Daily Traffic Volume Estimates By Section of Route
Prince William Maintenance Area

Route	Length	AADT	QA	4Tire	Bus	-----Truck-----				QC	K Factor	QK	Dir Factor	AAWDT	QW	Year
						2Axle	3+Axle	1Trail	2Trail							
Prince William County																
(1355) Princess Anne Lane	0.21	330	R								NA			NA		03/24/2004
(1356) Arkansas Court	0.09	90	R								NA			NA		05/14/2013
(1357) California St	0.45	490	R								NA			NA		01/07/2010
(1357) California St	0.19	280	R								NA			NA		03/27/2013
(1358) Utah Court	0.03	8	R								NA			NA		06/17/2013
(1359) School St	0.03	40	R								NA			NA		06/17/2013
(1360) Indiana Ave	0.04	200	R								NA			NA		06/17/2013
(1360) Indiana Ave	0.06	250	R								NA			NA		03/02/2004
(1360) Indiana Ave	0.06	160	R								NA			NA		03/27/2013
(1360) Indiana Ave	0.06	700	R								NA			NA		05/11/2016
(1360) Indiana Ave	0.06	370	R								NA			NA		03/02/2004
(1360) Indiana Ave	0.19	280	R								NA			NA		03/02/2004
(1360) Indiana Ave	0.05	50	R								NA			NA		05/14/2013
(1361) Illinois Court	0.06	60	R								NA			NA		05/14/2013
(1361) Illinois Court	0.03	20	R								NA			NA		03/02/2004
(1362) Maryland Ave	0.39	4800	R								NA			NA		01/19/2010
(1362) Maryland Ave	0.22	1900	G	97%	1%	1%	0%	0%	0%	C	0.092	F	0.524	2100	G	2020
(1362) Maryland Ave	0.53	680	G	98%	0%	1%	0%	0%	0%	C	0.096	F	0.576	720	G	2020
(1363) Alaska Court	0.07	80	R								NA			NA		06/17/2013
(1363) Florida Ave	0.05	150	R								NA			NA		05/11/2016
(1363) Florida Ave	0.05	2600	R								NA			NA		05/16/2016
(1363) Florida Ave	0.10	2200	R								NA			NA		03/27/2013

Virginia Department of Transportation
Traffic Engineering Division
2020
Annual Average Daily Traffic Volume Estimates By Section of Route
Prince William Maintenance Area

Route	Length	AADT	QA	4Tire	Bus	-----Truck-----				QC	K Factor	QK	Dir Factor	AAWDT	QW	Year
						2Axle	3+Axle	1Trail	2Trail							
Prince William County																
(1363) Florida Ave	0.05	2300	R								NA			NA		05/16/2016
(1363) Florida Ave	0.15	1600	R								NA			NA		02/25/2004
(1363) Florida Ave	0.13	1600	R								NA			NA		05/16/2016
(1363) Florida Ave	0.11	1600	R								NA			NA		02/25/2004
(1363) Florida Ave	0.17	310	R								NA			NA		05/16/2016
(1363) Florida Ave	0.06	520	G	98%	1%	1%	0%	0%	0%	C	0.11	F	0.586	550	G	2020
(1364) Illinois Rd	0.11	120	R								NA			NA		05/14/2013
(1364) Illinois Rd	0.02	630	R								NA			NA		02/29/2004
(1364) Illinois Rd	0.04	680	G	97%	1%	1%	1%	0%	0%	C	0.108	F	0.584	720	G	2020
(1364) Illinois Rd	0.07	690	R								NA			NA		02/24/2004
(1364) Illinois Rd	0.06	780	R								NA			NA		05/11/2016
(1364) Illinois Rd	0.07	360	R								NA			NA		02/24/2004
(1364) Illinois Rd	0.09	380	R								NA			NA		03/27/2013
(1364) Illinois Rd	0.06	450	R								NA			NA		01/19/2010
(1365) Georgia Rd	0.09	70	R								NA			NA		03/27/2013
(1365) Georgia Rd	0.09	150	R								NA			NA		03/27/2013
(1365) Georgia Rd	0.09	230	R								NA			NA		05/17/2016
(1365) Georgia Rd	0.11	290	R								NA			NA		03/27/2013
(1366) Georgia Court	0.03	40	R								NA			NA		05/14/2013
(1367) Iowa Ct	0.06	80	R								NA			NA		05/14/2013
(1368) Maine Court	0.05	70	R								NA			NA		05/14/2013
(1369) Oregon Ave	0.05	60	R								NA			NA		06/17/2013
(1369) Oregon Ave	0.06	290	R								NA			NA		01/19/2010

Virginia Department of Transportation
Traffic Engineering Division
2020
Annual Average Daily Traffic Volume Estimates By Section of Route
Prince William Maintenance Area

Route	Length	AADT	QA	4Tire	Bus	-----Truck-----				QC	K Factor	QK	Dir Factor	AAWDT	QW	Year
						2Axle	3+Axle	1Trail	2Trail							
Prince William County																
(1369) Oregon Ave	0.12	180	R								NA			NA		01/19/2010
(1370) Ohio Ave	0.03	10	R								NA			NA		06/17/2013
(1370) Ohio Ave	0.15	160	R								NA			NA		01/19/2010
(1371) Nevada St	0.10	340	R								NA			NA		01/19/2010
(1372) Colorado Ave	0.06	970	R								NA			NA		01/19/2010
(1372) Colorado Ave	0.13	630	R								NA			NA		01/19/2010
(1372) Colorado Ave	0.06	190	R								NA			NA		01/19/2010
(1372) Colorado Ave	0.11	80	R								NA			NA		11/07/2014
(1373) Idaho St	0.08	80	R								NA			NA		05/14/2013
(1373) Idaho St	0.20	130	R								NA			NA		01/19/2010
(1374) Bayview Dr	0.07	100	R								NA			NA		01/07/2010
(1374) Bayview Dr	0.07	80	R								NA			NA		01/07/2010
(1374) Bayview Dr	0.07	70	R								NA			NA		01/07/2010
(1374) Bayview Dr	0.09	80	R								NA			NA		05/11/2016
(1375) Mapleton St	0.08	60	R								NA			NA		01/07/2010
(1376) Burton St	0.09	80	R								NA			NA		01/07/2010
(1377) Sea View Ave	0.08	160	R								NA			NA		03/27/2013
(1378) Bay Circle	0.20	180	R								NA			NA		01/07/2010
(1379) Farm Creek Dr	1.50	1900	G	93%	2%	1%	2%	2%	0%	C	0.108	F	0.609	2000	G	2020
(1380) Wood Hollow Dr	0.08	1600	R								NA			NA		01/12/2010
(1381) Montgomery Ave	0.26	3100	G	98%	1%	1%	0%	0%	0%	F	0.09	F	0.518	3300	G	2020

Virginia Department of Transportation
Traffic Engineering Division
2020
Annual Average Daily Traffic Volume Estimates By Section of Route
Prince William Maintenance Area

Route	Length	AADT	QA	4Tire	Bus	-----Truck-----				QC	K Factor	QK	Dir Factor	AAWDT	QW	Year
						2Axle	3+Axle	1Trail	2Trail							
Prince William County																
(1381) Montgomery Ave	0.28	3900	G	98%	1%	1%	0%	0%	0%	C	0.083	F	0.521	4200	G	2020
(1382) Sussex Court	0.05	70	R								NA		NA			05/15/2013
(1383) Tazewell Court	0.04	60	R								NA		NA			05/15/2013
(1384) Brunswick Court	0.04	60	R								NA		NA			05/15/2013
(1387) Orange Court	0.11	110	R								NA		NA			05/15/2013
(1388) Fireside Court	0.03	60	R								NA		NA			05/15/2013
(1389) Rolling Brook Dr	0.13	2300	R								NA		NA			01/12/2010
(1389) Rolling Brook Dr	0.38	3000	R								NA		NA			05/09/2016
(1390) Elysian Dr	0.05	620	R								NA		NA			01/12/2010
(1391) Delaware Dr	0.35	2700	R								NA		NA			05/16/2016
(1391) Delaware Dr	0.17	1800	R								NA		NA			05/16/2016
(1392) Rippon Blvd	0.23	10000	G	99%	0%	0%	0%	0%	0%	C	0.082	F	0.561	11000	G	2020
(1392) Rippon Blvd	0.12	8000	G	99%	0%	0%	0%	0%	0%	F	0.086	F	0.532	8500	G	2020
(1392) Rippon Blvd	0.15	8000	G	99%	0%	0%	0%	0%	0%	F	0.091	F	0.516	8500	G	2020
(1392) Rippon Blvd	1.38	7300	G	99%	0%	0%	0%	0%	0%	F	0.095	F	0.633	7700	G	2020
(1393) Old Coach Rd	0.21	2400	R								NA		NA			01/05/2010
(1394) Old Kings Rd	0.13	1300	R								NA		NA			01/05/2010
(1394) Old Kings Rd	0.25	1200	R								NA		NA			01/05/2010
(1396) Forest Grove Dr	0.54	1700	R								NA		NA			01/05/2010
(1396) Forest Grove Dr	0.07	410	R								NA		NA			05/17/2016

Virginia Department of Transportation
Traffic Engineering Division
2020
Annual Average Daily Traffic Volume Estimates By Section of Route
Prince William Maintenance Area

Route	Length	AADT	QA	4Tire	Bus	-----Truck-----				QC	K Factor	QK	Dir Factor	AAWDT	QW	Year
						2Axle	3+Axle	1Trail	2Trail							
Prince William County																
1397	Old Landing Way	0.17	780	R							NA			NA		01/05/2010
1398	Still Forest Dr	0.12	1200	R							NA			NA		05/09/2016
1399	Tumbling Brook Lane	0.04	540	R							NA			NA		05/09/2016
Town of Quantico																
1400	Fifth Ave	0.03	1100	R							NA			NA		07/09/2013
1400	Fifth Ave	0.07	870	R							NA			NA		07/09/2013
1400	Fifth Ave	0.15	280	R							NA			NA		07/09/2013
1401	Potomac Ave		7000	R							NA			NA		12/03/2013
1402	C St	0.05	590	R							NA			NA		07/09/2013
1402	C St	0.05	420	R							NA			NA		07/09/2013
1402	C St	0.04	200	R							NA			NA		07/09/2013
1402	C St	0.07	80	R							NA			NA		07/09/2013
1403	Fourth Ave	0.06	180	R							NA			NA		07/09/2013
1403	Fourth Ave	0.13	170	R							NA			NA		07/09/2013
1404	Third Ave	0.06	150	R							NA			NA		07/09/2013
1404	Third Ave	0.12	180	R							NA			NA		07/09/2013
1405	Second Ave	0.04	45	R							NA			NA		07/09/2013
1406	Broadway St	0.05	2600	R							NA			NA		12/03/2013
1406	Broadway St	0.06	730	R							NA			NA		12/03/2013
1406	Broadway St	0.05	310	R							NA			NA		12/03/2013
1406	Broadway St	0.05	150	R							NA			NA		07/09/2013
Prince William County																
1407	Anvil Dr	0.04	1700	R							NA			NA		04/23/2013

Virginia Department of Transportation
Traffic Engineering Division
2020
Annual Average Daily Traffic Volume Estimates By Section of Route
Prince William Maintenance Area

Route	Length	AADT	QA	4Tire	Bus	-----Truck-----				QC	K Factor	QK	Dir Factor	AAWDT	QW	Year
						2Axle	3+Axle	1Trail	2Trail							
Prince William County																
(1408) Den Hollow Ct	0.25	170	R								NA			NA		01/13/2010
(1409) Kilhaven Court	0.21	45	R								NA			NA		07/24/2013
(1410) Cowne Court	0.13	45	R								NA			NA		05/15/2013
(1411) Anne Marie Lane	0.13	70	R								NA			NA		07/12/2013
(1411) Anne Marie Lane	0.12	150	R								NA			NA		07/31/2013
(1412) Eleanor Court	0.09	40	R								NA			NA		10/29/2020
(1413) Kings Arm Dr	0.41	120	R								NA			NA		08/06/2013
(1413) Kings Arm Dr	0.13	40	R								NA			NA		07/15/2013
(1414) Raleigh Tavern Dr	0.20	60	R								NA			NA		08/06/2013
(1415) Ashley Court	0.05	40	R								NA			NA		07/15/2013
(1415) Ashley Court	0.09	30	R								NA			NA		07/15/2013
(1416) Gatsby Rd	0.14	90	R								NA			NA		08/06/2013
(1416) Gatsby Rd	0.04	20	R								NA			NA		07/15/2013
(1417) Market Square Court	0.09	30	R								NA			NA		07/15/2013
(1418) Hall Tavern Court	0.17	60	R								NA			NA		07/15/2013
(1419) Purcell Branch Court	0.17	70	R								NA			NA		07/25/2013
(1420) Stephen St	0.15	240	R								NA			NA		01/19/2010
(1420) Stephen St	0.30	180	R								NA			NA		01/19/2010
(1420) Stephen St	0.11	40	R								NA			NA		07/24/2013
(1421) Guyer Dr	0.20	120	R								NA			NA		02/01/2010

Virginia Department of Transportation
Traffic Engineering Division
2020
Annual Average Daily Traffic Volume Estimates By Section of Route
Prince William Maintenance Area

Route	Length	AADT	QA	4Tire	Bus	-----Truck----- 2Axle 3+Axle 1Trail 2Trail	QC	K Factor	QK	Dir Factor	AAWDT	QW	Year
Prince William County													
(1421) Guyer Dr	0.14	130	R			From: 76-1423 Sentry Rd To: 76-1422 Leary St		NA			NA		01/19/2010
(1422) Leary St	0.13	270	R			From: 76-646 Aden Rd To: 76-1421 Guyer Dr		NA			NA		02/01/2010
(1422) Leary St	0.37	140	R			From: 76-1421 Guyer Dr To: Cul-de-Sac		NA			NA		07/24/2013
(1423) Sentry Rd	0.20	110	R			From: 76-1421 Guyer Dr To: 76-1424 Mark Court		NA			NA		01/19/2010
(1423) Sentry Rd	0.12	40	R			From: 76-1424 Mark Court To: 76-1420 Stephen St		NA			NA		10/30/2013
(1424) Mark Court	0.12	50	R			From: 76-1423 Sentry Rd To: Cul-de-Sac		NA			NA		07/24/2013
(1425) Snowfall Dr	0.13	90	R			From: Cul-de-Sac To: 76-1426 Walton Dr		NA			NA		07/25/2013
(1425) Snowfall Dr	0.08	570	R			From: 76-1426 Walton Dr To: SR 234 Dumfries Rd		NA			NA		01/20/2010
(1426) Walton Dr	0.18	190	R			From: Dead End To: 0.18 MN Dead End		NA			NA		07/25/2013
(1426) Walton Dr	0.15	230	R			From: 0.18 MN Dead End To: 0.33 MN Dead End		NA			NA		10/29/2013
(1426) Walton Dr	0.49	190	R			From: 0.33 MN Dead End To: 76-1428 Erika Dr		NA			NA		01/20/2010
(1426) Walton Dr	0.15	620	R			From: 76-1428 Erika Dr To: 76-1685 Gracie Dr		NA			NA		01/20/2010
(1426) Walton Dr	0.07	1000	R			From: 76-1685 Gracie Dr To: SR 234 Dumfries Rd		NA			NA		01/20/2010
(1427) Raphiel Court	0.29	130	R			From: Cul-de-Sac To: 76-1426 Walton Dr		NA			NA		07/24/2013
(1428) Erika Dr	0.16	100	R			From: Cul-de-Sac To: 76-1429 Calico Lane		NA			NA		10/29/2020
(1428) Erika Dr	0.26	440	R			From: 76-1429 Calico Lane To: 76-1426 Walton Dr		NA			NA		01/20/2010
(1429) Calico Lane	0.25	100	R			From: Cul-de-Sac To: 76-1428 Erika Dr		NA			NA		07/24/2013
(1430) Hyla Dr	0.19	30	R			From: 76-766 Stillbrooke Rd To: 76-1432 Ebert Dr		NA			NA		01/13/2010
(1431) Caton Place	0.19	430	R			From: 76-766 Stillbrooke Rd To: 76-1432 Ebert Dr		NA			NA		08/10/2016
(1431) Caton Place	0.15	430	R			From: 76-1432 Ebert Dr To: 76-766 Stillbrooke Rd		NA			NA		01/13/2010
(1432) Ebert Dr	0.18	70	R			From: 76-766 Stillbrooke Rd To: 76-1430 Hyla Dr		NA			NA		04/09/2013

Virginia Department of Transportation
Traffic Engineering Division
2020
Annual Average Daily Traffic Volume Estimates By Section of Route
Prince William Maintenance Area

Route	Length	AADT	QA	4Tire	Bus	-----Truck----- 2Axle 3+Axle 1Trail 2Trail	QC	K Factor	QK	Dir Factor	AAWDT	QW	Year
Prince William County													
(1432) Ebert Dr	0.11	170	R			From: 76-1430 Hyla Dr To: 76-1431 Caton Place		NA			NA		01/13/2010
(1433) Ginger Court	0.13	60	R			From: 76-766 Stillbrooke Rd To: Cul-de-Sac		NA			NA		07/25/2013
(1434) Counselor Rd	0.08	20	R			From: Cul-de-Sac To: 76-1644 Kevin Court		NA			NA		07/15/2013
(1434) Counselor Rd	0.42	70	R			From: 76-1644 Kevin Court To: 76-1435 Whitting Dr		NA			NA		01/13/2010
(1434) Counselor Rd	0.53	240	R			From: 76-1435 Whitting Dr To: 76-1646 Mary Jane Dr		NA			NA		01/13/2010
(1434) Counselor Rd	0.29	970	R			From: 76-1646 Mary Jane Dr To: SR 234 Dumfries Rd		NA			NA		01/13/2010
(1435) Whitting Dr	0.51	290	R			From: SR 234 Dumfries Rd To: 76-1645 Marie Dr		NA			NA		01/13/2010
(1435) Whitting Dr	0.66	400	R			From: 76-1645 Marie Dr To: 76-1434 Counselor Rd		NA			NA		01/13/2010
(1435) Whitting Dr	0.03	1300	R			From: Conova Dr To: Conava Dr		NA			NA		10/29/2013
(1435) Tayloe Dr	0.08	900	R			From: SR 234 Dumfries Rd To: 76-2375 Gordon Dr		NA			NA		01/13/2010
(1435) Tayloe Dr	0.06	670	R			From: 76-2375 Gordon Dr To: Dead End		NA			NA		01/13/2010
(1436) Running Creek Dr	0.10	45	R			From: 76-640 Minnieville Rd To: Cul-de-Sac		NA			NA		10/29/2020
(1437) Yolanda Lane	0.17	170	R			From: 76-640 Minnieville Rd To: Cul-de-Sac		NA			NA		11/05/2013
(1438) Kogan Dr	0.49	330	R			From: 76-640 Minnieville Rd To: Cul-de-Sac		NA			NA		01/19/2010
(1439) Peak Court	0.08	60	R			From: 76-1445 Mariposa Dr To: Cul-de-Sac		NA			NA		05/15/2013
(1440) Ridgeway Dr	0.17	110	R			From: Cul-de-Sac To: 76-1445 Mariposa Dr		NA			NA		10/29/2020
(1440) Ridgeway Dr	0.10	690	R			From: 76-1445 Mariposa Dr To: 76-1444 Willow Rd		NA			NA		01/12/2010
(1440) Ridgeway Dr	0.09	1000	R			From: 76-1444 Willow Rd To: 76-1441 Forest Oak Ct		NA			NA		01/12/2010
(1440) Ridgeway Dr	0.29	1200	R			From: 76-1441 Forest Oak Ct To: 76-631 Kahns Rd		NA			NA		01/12/2010
(1441) Forest Oak Court	0.10	60	R			From: 76-1440 Ridgeway Dr To: Cul-de-Sac		NA			NA		07/15/2013
(1442) Knotty Oak Lane	0.27	210	R			From: 76-631 Kahns Rd To: Cul-de-Sac		NA			NA		01/12/2010

Virginia Department of Transportation
Traffic Engineering Division
2020
Annual Average Daily Traffic Volume Estimates By Section of Route
Prince William Maintenance Area

Route	Length	AADT	QA	4Tire	Bus	-----Truck-----				QC	K Factor	QK	Dir Factor	AAWDT	QW	Year
						2Axle	3+Axle	1Trail	2Trail							
Prince William County																
(1443) Fair Hill Lane	0.20	100	R								NA			NA		07/31/2013
(1444) Dusty Willow Rd	0.30	320	R								NA			NA		01/12/2010
(1445) Mariposa Dr	0.09	270	R								NA			NA		07/31/2013
(1445) Mariposa Dr	0.07	370	R								NA			NA		07/31/2013
(1445) Mariposa Dr	0.18	450	R								NA			NA		01/12/2010
(1445) Mariposa Dr	0.06	45	R								NA			NA		07/15/2013
(1446) Running Deer Rd	0.29	140	R								NA			NA		01/11/2010
(1446) Running Deer Rd	0.10	440	R								NA			NA		01/11/2010
(1447) Gray Fox Trail	0.22	110	R								NA			NA		07/15/2013
(1447) Gray Fox Trail	0.12	270	R								NA			NA		01/11/2010
(1448) White Eagle Dr	0.12	50	R								NA			NA		07/15/2013
(1448) Timberwold Trail	0.05	70	R								NA			NA		07/15/2013
(1449) Viewpoint Circle	0.13	1100	R								NA			NA		01/13/2010
(1450) Country Club Dr	0.11	12000	R								NA			NA		01/11/2010
(1451) Waterway Dr	0.72	5400	R								NA			NA		01/13/2010
(1451) Waterway Dr	2.71	9800	G	99%	0%	0%	0%	0%	0%	C	0.097	F	0.546	10000	G	2020
(1452) Marlinton Dr	0.01	9	R								NA			NA		05/10/2004
(1452) Marlinton Dr	0.17	200	R								NA			NA		01/12/2010
(1452) Marlinton Dr	0.07	260	R								NA			NA		01/12/2010
(1452) Marlinton Dr	0.11	200	R								NA			NA		01/12/2010
(1452) Marlinton Dr	0.07	90	R								NA			NA		01/12/2010
(1453) Hopkins Dr	0.04	60	R								NA			NA		05/15/2013

Virginia Department of Transportation
Traffic Engineering Division
2020
Annual Average Daily Traffic Volume Estimates By Section of Route
Prince William Maintenance Area

Route	Length	AADT	QA	4Tire	Bus	-----Truck-----				QC	K Factor	QK	Dir Factor	AAWDT	QW	Year
						2Axle	3+Axle	1Trail	2Trail							
Prince William County																
(1453) Hopkins Dr	0.06	110	R			From 76-1498 Montview Dr					NA			NA		07/10/2013
(1453) Hopkins Dr	0.06	130	R			To 76-1455 Garden Gate Court					NA			NA		01/12/2010
(1453) Hopkins Dr	0.09	100	R			From 76-1454 Moncure Dr					NA			NA		01/12/2010
						To 76-1452 Marlinton Dr										
(1454) Moncure Dr	0.12	190	R			From 76-1453 Hopkins Dr					NA			NA		01/12/2010
(1454) Moncure Dr	0.05	250	R			To 76-1456 Pinecrest Court					NA			NA		01/12/2010
(1454) Moncure Dr	0.07	460	R			From 76-1451 Waterway Dr					NA			NA		01/12/2010
(1454) Moncure Dr	0.11	300	R			To 76-1457 Spalding Dr					NA			NA		01/12/2010
(1454) Moncure Dr	0.04	220	R			From 76-1452 Marlinton Dr					NA			NA		01/12/2010
(1454) Moncure Ct	0.12	100	R			To 76-1457 Spalding Dr					NA			NA		01/12/2010
						From Cul-de-Sac										
(1455) Garden Gate Ct	0.06	60	R			From 76-1453 Hopkins Dr					NA			NA		05/15/2013
						To Cul-de-Sac										
(1456) Pinecrest Court	0.08	80	R			From Cul-de-Sac					NA			NA		07/10/2013
						To 76-1454 Moncure Dr										
(1457) Spalding Dr	0.39	48	R			From 76-1454 Moncure Dr					NA			NA		01/12/2010
						To 76-1454 Moncure Dr										
(1458) Brawner Dr	0.10	50	R			From 76-1452 Marlinton Dr					NA			NA		01/12/2010
(1458) Brawner Dr	0.12	150	R			To 76-1459 Larchmont Court					NA			NA		04/02/2013
						From 76-1451 Waterway Dr										
(1459) Larchmont Court	0.04	40	R			To 76-1458 Brawner Dr					NA			NA		05/15/2013
						From Cul-de-Sac										
(1460) Clearwater Court	0.10	110	R			From 76-1452 Marlinton Dr					NA			NA		01/12/2010
						To Cul-de-Sac										
(1461) Avon Dr	0.30	790	R			From Cul-de-Sac					NA			NA		01/12/2010
(1461) Northgate Dr	0.06	3700	R			To 76-1451 Waterway Dr					NA			NA		01/05/2010
(1461) Northgate Dr	0.08	3400	R			From 76-1476 Cranberry Court					NA			NA		01/06/2010
(1461) Northgate Dr	0.18	2400	R			To 76-1474 Edgewood Dr					NA			NA		01/06/2010
(1461) Northgate Dr	0.05	2100	R			From 76-1489 Crocus Lane					NA			NA		01/06/2010
(1461) Beacon Ct	0.21	70	R			To 76-1491 Dalebrook Dr					NA			NA		07/12/2013
						From 76-1496 Vista Dr										

Virginia Department of Transportation
Traffic Engineering Division
2020
Annual Average Daily Traffic Volume Estimates By Section of Route
Prince William Maintenance Area

Route	Length	AADT	QA	4Tire	Bus	-----Truck-----				QC	K Factor	QK	Dir Factor	AAWDT	QW	Year
						2Axle	3+Axle	1Trail	2Trail							
Prince William County																
(1461) Beacon Ct	0.09	80	R			From 76-1496 Vista Dr					NA			NA		05/15/2013
(1461) Beacon Court	0.19	200	R			From 76-1008 Oriole Court					NA			NA		12/16/2013
						To Dead End										
(1462) Cliffbrook Court	0.09	100	R			From 76-1461 Avon Dr					NA			NA		07/12/2013
						To Cul-de-Sac										
(1463) Beaver Dam Rd	0.12	110	R			From 76-1461 Avon Dr					NA			NA		07/12/2013
						To Cul-de-Sac										
(1464) Fairway Dr	0.07	90	R			From Cul-de-Sac					NA			NA		07/12/2013
(1464) Fairway Dr	0.10	200	R			From 76-1469 Boxwood Dr					NA			NA		01/12/2010
(1464) Fairway Dr	0.21	560	R			From 76-1467 Ashgrove Dr					NA			NA		01/12/2010
(1464) Fairway Dr	0.13	510	R			From 76-1466 Candlestick Court					NA			NA		01/12/2010
(1464) Fairway Dr	0.03	510	R			From 76-1465 Melody Lane					NA			NA		01/12/2010
						To 76-1461 Avon Dr										
(1465) Melody Lane	0.06	70	R			From 76-1464 Fairway Dr					NA			NA		05/15/2013
						To Cul-de-Sac										
(1466) Candlestick Court	0.09	80	R			From Dead End					NA			NA		05/16/2013
(1466) Candlestick Court	0.06	100	R			From 76-1464 Fairway Dr					NA			NA		05/16/2013
						To Dead End										
(1467) Ashgrove Dr	0.07	1300	R			From 76-1451 Waterway Dr					NA			NA		01/12/2010
(1467) Ashgrove Dr	0.06	880	R			From 76-1468 Dolphin Dr					NA			NA		10/29/2019
(1467) Ashgrove Dr	0.10	100	R			From 76-1464 Fairway Dr					NA			NA		05/16/2013
						To Cul-de-Sac										
(1468) Dolphin Dr	0.08	460	R			From 76-1467 Ashgrove Dr					NA			NA		01/12/2010
(1468) Dolphin Dr	0.13	250	R			From 76-1469 Boxwood Dr					NA			NA		01/12/2010
(1468) Dolphin Dr		180	R			From 76-1470 Spillway Lane					NA			NA		07/11/2013
						To Dead End										
(1469) Boxwood Dr	0.11	90	R			From 76-1468 Dolphin Dr					NA			NA		01/12/2010
						To 76-1464 Fairway Dr										
(1470) Spillway Lane	0.14	180	R			From 76-1468 Dolphin Dr					NA			NA		07/11/2013
						To Cul-de-Sac										
(1471) Cove Lane	0.03	320	R			From 76-1451 Waterway Dr					NA			NA		07/10/2013
(1471) Cove Lane	0.06	170	R			From 76-1473 Peach Court					NA			NA		01/12/2010
						To 76-1472 Bunker Court										

Virginia Department of Transportation
Traffic Engineering Division
2020
Annual Average Daily Traffic Volume Estimates By Section of Route
Prince William Maintenance Area

Route	Length	AADT	QA	4Tire	Bus	-----Truck-----				QC	K Factor	QK	Dir Factor	AAWDT	QW	Year
						2Axle	3+Axle	1Trail	2Trail							
Prince William County																
(1471) Cove Lane	0.09	130	R			From: 76-1472 Bunker Court					NA			NA		05/16/2013
						To: Cul-de-Sac										
(1472) Bunker Court	0.03	70	R			From: 76-1471 Cove Lane					NA			NA		05/16/2013
						To: Cul-de-Sac										
(1473) Peach Court	0.03	60	R			From: 76-1471 Cove Lane					NA			NA		05/16/2013
						To: Cul-de-Sac										
(1474) Edgewood Dr	0.10	1500	R			From: 76-1451 Waterway Dr					NA			NA		01/11/2010
						To: 76-1481 Dartmoor Dr										
(1474) Edgewood Dr	0.08	1200	R			From: 76-1482 Cypress Court					NA			NA		01/11/2010
						To: 76-1483 Sheffield Dr										
(1474) Edgewood Dr	0.07	1100	R			From: 76-1486 Sunny Knoll Dr					NA			NA		04/02/2013
						To: 76-1487 Kings Valley Dr										
(1474) Edgewood Dr	0.04	620	R			From: 76-1480 Deer Park Dr					NA			NA		10/29/2019
						To: 76-1479 Prestwick Court										
(1474) Edgewood Dr	0.10	510	R			From: 76-1461 Northgate Dr					NA			NA		01/11/2010
						To: 76-1475 E, Brandywine Rd										
(1474) Edgewood Dr	0.07	390	R			From: 76-1478 Buckingham Court					NA			NA		01/27/2010
						To: 76-1475 W, Brandywine Rd										
(1474) Edgewood Dr	0.25	480	R			From: 76-1476 Cranberry Court					NA			NA		04/02/2013
						To: 76-1477 Cindy Lane										
(1474) Edgewood Dr	0.04	630	R			From: 76-1474 Edgewood Dr					NA			NA		01/06/2010
						To: Dead End										
(1474) Edgewood Dr	0.10	280	R			From: 76-1474 Edgewood Dr					NA			NA		01/06/2010
						To: Dead End										
(1474) Edgewood Dr	0.22	150	R			From: 76-1474 Edgewood Dr					NA			NA		04/02/2013
						To: 76-1474 Edgewood Dr										
(1474) Edgewood Dr	0.05	130	R			From: 76-1476 Cranberry Court					NA			NA		01/06/2010
						To: 76-1474 Edgewood Dr										
(1474) Edgewood Dr	0.23	110	R			From: 76-1474 Edgewood Dr					NA			NA		01/06/2010
						To: 76-1476 Cranberry Court										
(1474) Edgewood Dr	0.04	60	R			From: 76-1474 Edgewood Dr					NA			NA		07/12/2013
						To: Dead End										
(1475) Brandywine Rd	0.22	90	R			From: 76-1474 Edgewood Dr					NA			NA		01/06/2010
						To: 76-1474 Edgewood Dr										
(1476) Cranberry Court	0.05	50	R			From: 76-1461 Northgate Dr					NA			NA		05/16/2013
						To: 76-1477 Cindy Lane										
(1476) Cranberry Court	0.10	470	R			From: 76-1474 Edgewood Dr					NA			NA		01/05/2010
						To: 76-1474 Edgewood Dr										
(1476) Cranberry Court	0.15	230	R			From: 76-1474 Edgewood Dr					NA			NA		01/06/2010
						To: 76-1474 Edgewood Dr										
(1477) Cindy Lane	0.04	170	R			From: 76-1474 Edgewood Dr					NA			NA		01/06/2010
						To: 76-1476 Cranberry Court										
(1478) Buckingham Court	0.08	100	R			From: Cul-de-Sac					NA			NA		05/16/2013
						To: 76-1474 Edgewood Dr										

Virginia Department of Transportation
Traffic Engineering Division
2020
Annual Average Daily Traffic Volume Estimates By Section of Route
Prince William Maintenance Area

Route	Length	AADT	QA	4Tire	Bus	-----Truck-----				QC	K Factor	QK	Dir Factor	AAWDT	QW	Year
						2Axle	3+Axle	1Trail	2Trail							
Prince William County																
(1479) Prestwick Court	0.11	210	R			From 76-1474 Edgewood Dr					NA			NA		01/11/2010
						To Cul-de-Sac										
(1480) Deer Park Dr	0.24	240	R			From 76-1474 Edgewood Dr					NA			NA		01/11/2010
						To Cul-de-Sac										
(1481) Dartmoor Dr	0.11	120	R			From Cul-de-Sac					NA			NA		05/16/2013
						To 76-1474 Edgewood Dr										
(1482) Cypress Court	0.07	90	R			From Cul-de-Sac					NA			NA		05/16/2013
						To 76-1474 Edgewood Dr										
(1483) Sheffield Dr	0.06	40	R			From Dead End					NA			NA		07/12/2013
						To 76-1485 Shady Knoll Court										
(1483) Sheffield Dr	0.04	210	R			From 76-1485 Shady Knoll Court					NA			NA		01/11/2010
						To 76-1474 Edgewood Dr										
(1483) Sheffield Dr	0.05	150	R			From 76-1474 Edgewood Dr					NA			NA		01/11/2010
						To 76-1484 Camelot Court										
(1483) Sheffield Dr	0.03	60	R			From 76-1484 Camelot Court					NA			NA		07/12/2013
						To Dead End										
(1484) Camelot Court	0.10	120	R			From 76-1483 Sheffield Dr					NA			NA		05/16/2013
						To Cul-de-Sac										
(1485) Shady Knoll Court	0.10	100	R			From Cul-de-Sac					NA			NA		05/16/2013
						To 76-1483 Sheffield Dr										
(1486) Sunny Knoll Dr	0.13	170	R			From Cul-de-Sac					NA			NA		01/11/2010
						To 76-1474 Edgewood Dr										
(1487) Kings Valley Dr	0.03	70	R			From Cul-de-Sac					NA			NA		05/16/2013
						To 76-1488 Hidden Valley Court										
(1487) Kings Valley Dr	0.05	120	R			From 76-1488 Hidden Valley Court					NA			NA		07/10/2013
						To 76-1474 Edgewood Dr										
(1488) Hidden Valley Court	0.06	80	R			From 76-1487 Kings Valley Dr					NA			NA		07/12/2013
						To Cul-de-Sac										
(1489) Crocus Lane	0.03	60	R			From Dead End					NA			NA		05/16/2013
						To 76-1490 Wendy Court										
(1489) Crocus Lane	0.03	140	R			From 76-1490 Wendy Court					NA			NA		07/12/2013
						To 76-1461 Northgate Dr										
(1489) Crocus Lane	0.11	110	R			From 76-1461 Northgate Dr					NA			NA		07/12/2013
						To Dead End										
(1490) Wendy Court	0.07	90	R			From Cul-de-Sac					NA			NA		05/16/2013
						To 76-1489 Crocus Lane										
(1491) Dalebrook Dr	0.16	960	R			From 76-1461 Beacon Ct; Northgate Dr					NA			NA		01/06/2010
						To 76-1492 Dickerson Place										
(1491) Dalebrook Dr	0.05	760	R			From 76-1492 Dickerson Place					NA			NA		01/06/2010
						To 76-1494 Singletree Lane										
(1491) Dalebrook Dr	0.07	560	R			From 76-1494 Singletree Lane					NA			NA		01/06/2010
						To 76-1495 Lazy Day Lane										

Virginia Department of Transportation
Traffic Engineering Division
2020
Annual Average Daily Traffic Volume Estimates By Section of Route
Prince William Maintenance Area

Route	Length	AADT	QA	4Tire	Bus	-----Truck-----				QC	K Factor	QK	Dir Factor	AAWDT	QW	Year
						2Axle	3+Axle	1Trail	2Trail							
Prince William County																
(1491) Dalebrook Dr	0.09	370	R								NA		NA			01/06/2010
(1492) Dickerson Place	0.05	180	R								NA		NA			01/06/2010
(1493) Benson Court	0.04	60	R								NA		NA			05/16/2013
(1493) Benson Court	0.06	100	R								NA		NA			05/16/2013
(1494) Singletree Lane	0.23	130	R								NA		NA			01/06/2010
(1495) Lazy Day Lane	0.14	120	R								NA		NA			01/06/2010
(1495) Lazy Day Lane	0.06	80	R								NA		NA			05/16/2013
(1496) Vista Dr	0.27	250	R								NA		NA			01/06/2010
(1496) Vista Dr	0.24	130	R								NA		NA			01/06/2010
(1496) Vista Dr	0.11	260	R								NA		NA			01/06/2010
(1496) Vista Dr	0.05	630	R								NA		NA			01/06/2010
(1496) Vista Dr	0.02	270	R								NA		NA			01/06/2010
(1497) Buck Lane	0.12	120	R								NA		NA			01/06/2010
(1497) Buck Lane	0.12	130	R								NA		NA			01/06/2010
(1498) Montview Dr	0.23	170	R								NA		NA			01/12/2010
(1499) South Lake Blvd	0.38	3300	R								NA		NA			01/13/2010
(1500) Rosemary Dr	0.20	5200	R								NA		NA			01/06/2010
(1500) Rosemary Dr	0.18	4000	G	99%	0%	1%	0%	0%	0%	C	0.091	F	0.524	4300	G	2020
(1501) Manassas Dr	0.11	7800	G	98%	0%	1%	0%	0%	0%	C	0.085	F	0.522	8300	G	2020
(1501) Manassas Dr	0.13	7100	N	98%	1%	1%	0%	0%	0%	N	0.085	F	0.559	7500	N	2020
(1502) Amherst Dr	0.59	7100	G	98%	1%	1%	0%	0%	0%	C	0.085	F	0.559	7500	G	2020

Virginia Department of Transportation
Traffic Engineering Division
2020
Annual Average Daily Traffic Volume Estimates By Section of Route
Prince William Maintenance Area

Route	Length	AADT	QA	4Tire	Bus	-----Truck-----				QC	K Factor	QK	Dir Factor	AAWDT	QW	Year
						2Axle	3+Axle	1Trail	2Trail							
Prince William County																
(1502) Amherst Dr	0.09	90	R								NA			NA		05/16/2013
(1503) Appomattox Ave	0.25	630	R								NA			NA		01/19/2010
(1503) Appomattox Ave	0.07	500	R								NA			NA		01/19/2010
(1503) Appomattox Ave	0.07	530	R								NA			NA		01/19/2010
(1503) Appomattox Ave	0.17	440	R								NA			NA		01/19/2010
(1504) Augusta Rd	0.05	920	R								NA			NA		12/11/2013
(1505) Arlington Ave	0.18	140	R								NA			NA		01/20/2010
(1506) Baker St	0.20	130	R								NA			NA		01/20/2010
(1507) Byron St	0.14	90	R								NA			NA		01/20/2010
(1508) Amelia Ct	0.07	80	R								NA			NA		05/16/2013
(1508) Alleghany Rd	0.57	400	R								NA			NA		01/28/2010
(1509) Amherst Court	0.06	70	R								NA			NA		10/29/2020
(1510) June St	0.07	190	R								NA			NA		01/28/2010
(1510) June St	0.07	360	R								NA			NA		01/28/2010
(1510) June St	0.08	450	R								NA			NA		01/28/2010
(1511) Albemarle Dr	0.08	80	R								NA			NA		05/16/2013
(1511) Albemarle Dr	0.39	460	R								NA			NA		01/28/2010
(1511) Albemarle Dr	0.02	40	R								NA			NA		05/16/2013
(1512) Leland Rd	0.26	1100	R								NA			NA		01/13/2010
(1512) Leland Rd	0.24	640	R								NA			NA		05/18/2016
(1512) Leland Rd	0.28	280	R								NA			NA		01/13/2010

Virginia Department of Transportation
Traffic Engineering Division
2020
Annual Average Daily Traffic Volume Estimates By Section of Route
Prince William Maintenance Area

Route	Length	AADT	QA	4Tire	Bus	-----Truck-----				QC	K Factor	QK	Dir Factor	AAWDT	QW	Year
						2Axle	3+Axle	1Trail	2Trail							
Prince William County																
(1513) Oak St	0.24	410	R								NA			NA		01/11/2010
(1513) Oak St	0.22	290	R								NA			NA		01/11/2010
(1513) Oak St	0.30	400	R								NA			NA		01/11/2010
(1514) Garrison Rd	0.24	160	R								NA			NA		05/18/2016
(1515) Boundary Ave	0.25	130	R								NA			NA		04/23/2013
(1516) Pine St	0.15	150	R								NA			NA		01/11/2010
(1516) Pine St	0.15	230	R								NA			NA		01/11/2010
(1516) Pine St	0.18	350	R								NA			NA		01/11/2010
(1517) McLean St	0.02	910	R								NA			NA		01/12/2010
(1517) McLean St	0.32	780	R								NA			NA		01/12/2010
(1517) McLean St	0.26	470	R								NA			NA		01/12/2010
(1518) McLean Way	0.12	230	R								NA			NA		01/12/2010
(1519) Chestnut St	0.14	160	R								NA			NA		01/11/2010
(1520) Well St	0.09	30	R								NA			NA		01/13/2010
(1520) Well St	0.30	400	R								NA			NA		01/13/2010
(1521) Leland Rd	0.20	880	R								NA			NA		01/13/2010
(1521) Leland Rd	0.06	1000	R								NA			NA		01/13/2010
(1521) Leland Rd	0.09	1200	R								NA			NA		01/13/2010
(1522) Howard St	0.16	210	R								NA			NA		05/18/2016
(1522) Howard St	0.06	210	R								NA			NA		01/13/2010
(1522) Howard St	0.07	280	R								NA			NA		01/13/2010
(1523) Aubrey Dr	0.09	190	R								NA			NA		01/13/2010

Virginia Department of Transportation
Traffic Engineering Division
2020
Annual Average Daily Traffic Volume Estimates By Section of Route
Prince William Maintenance Area

Route	Length	AADT	QA	4Tire	Bus	-----Truck-----				QC	K Factor	QK	Dir Factor	AAWDT	QW	Year
						2Axle	3+Axle	1Trail	2Trail							
Prince William County																
(1523) Aubrey Dr	0.29	90	R								NA			NA		01/13/2010
(1524) Stokely Dr	0.19	80	R								NA			NA		01/13/2010
(1525) Poplar St	0.16	310	R								NA			NA		05/18/2016
(1526) Spruce St	0.08	780	R								NA			NA		01/13/2010
(1526) Spruce St	0.08	850	R								NA			NA		01/13/2010
(1526) Spruce St	0.14	860	R								NA			NA		01/13/2010
(1526) Spruce St	0.09	920	R								NA			NA		01/13/2010
(1526) Spruce St	0.09	910	R								NA			NA		01/13/2010
(1526) Spruce St E	0.23	270	R								NA			NA		01/11/2010
(1526) Spruce St E	0.15	250	R								NA			NA		01/11/2010
(1527) Birch St	0.28	160	R								NA			NA		01/11/2010
(1528) Henrico St	0.26	270	R								NA			NA		01/06/2010
(1529) Portsmouth Rd	0.32	8000	R								NA			NA		10/24/2016
(1529) Portsmouth Rd	0.21	4100	G	98%	1%	1%	0%	0%	0%	C	0.091	F	0.526	4100	G	2020
(1529) Portsmouth Rd	0.22	2200	G	98%	0%	1%	1%	0%	0%	C	0.083	F	0.612	2300	G	2020
(1529) Portsmouth Rd	0.06	2200	G	97%	1%	1%	0%	0%	0%	C	0.094	F	0.543	2400	G	2020
(1529) Portsmouth Rd	0.11	2200	G	98%	0%	1%	0%	0%	0%	C	0.085	F	0.573	2400	G	2020
(1530) Lomond Dr	0.27	8800	R								NA			NA		10/24/2016
(1530) Lomond Dr	1.23	12000	G	99%	0%	1%	0%	0%	0%	F	0.084	F	0.557	13000	G	2020
(1530) Lomond Dr	0.33	17000	G	99%	0%	1%	0%	0%	0%	C	0.083	F	0.511	18000	G	2020
(1530) Lomond Dr	0.04	13000	G	99%	0%	1%	0%	0%	0%	F	0.084	F	0.712	13000	G	2020
(1530) Lomond Dr South	0.37	7600	G	99%	0%	1%	0%	0%	0%	F	0.084	F	0.528	8100	G	2020
(1530) Lomond Dr South	0.04	8100	N	98%	0%	1%	0%	0%	0%	N	0.085	F	0.535	8600	N	2020

Virginia Department of Transportation
Traffic Engineering Division
2020
Annual Average Daily Traffic Volume Estimates By Section of Route
Prince William Maintenance Area

Route	Length	AADT	QA	4Tire	Bus	-----Truck-----				QC	K Factor	QK	Dir Factor	AAWDT	QW	Year
						2Axle	3+Axle	1Trail	2Trail							
Prince William County																
(1531) Garner Dr	0.33	4300	G	97%	0%	1%	1%	0%	0%	C	0.098	F	0.638	4600	G	2020
(1532) Ashland Ave	0.27	2200	R								NA		NA			01/06/2010
(1532) Ashland Ave	0.16	150	R								NA		NA			01/06/2010
(1533) Urbanna Rd	0.09	980	R								NA		NA			01/06/2010
(1533) Urbanna Rd	0.07	2100	R								NA		NA			01/28/2010
(1533) Urbanna Rd	0.06	2200	R								NA		NA			01/28/2010
(1534) Powhatan St	0.12	1200	R								NA		NA			01/28/2010
(1534) Loudoun Ave	0.28	510	R								NA		NA			01/28/2010
(1534) Loudoun Ave	0.23	300	R								NA		NA			01/28/2010
(1535) Clifton St	0.11	150	R								NA		NA			12/11/2013
(1535) Clifton St	0.06	890	R								NA		NA			01/28/2010
(1535) Clifton St	0.11	940	R								NA		NA			01/28/2010
(1536) Damascus Dr	0.04	6100	G	99%	0%	1%	0%	0%	0%	F	0.085	F	0.515	6500	G	2020
(1536) Damascus Dr	0.23	1000	R								NA		NA			01/27/2010
(1537) Norfolk St	0.27	910	R								NA		NA			01/27/2010
(1537) Norfolk St	0.21	630	R								NA		NA			01/27/2010
(1538) Fairmont Ave	0.22	520	R								NA		NA			01/27/2010
(1538) Fairmont Ave	0.30	4800	R								NA		NA			05/17/2016
(1538) Fairmont Ave	0.14	120	R								NA		NA			05/16/2013
(1539) Lomond Dr Ramp	0.09	5300	G	98%	1%	1%	0%	0%	0%	C	0.086	F		5600	G	2020
(1540) Lomond Dr East	0.04	5700	G	99%	0%	1%	0%	0%	0%	F	0.083	F	0.968	6100	G	2020
(1540) Lomond Dr East	0.31	13000	G	99%	0%	1%	0%	0%	0%	C	0.083	F	0.522	14000	G	2020

Virginia Department of Transportation
Traffic Engineering Division
2020
Annual Average Daily Traffic Volume Estimates By Section of Route
Prince William Maintenance Area

Route	Length	AADT	QA	4Tire	Bus	-----Truck-----				QC	K Factor	QK	Dir Factor	AAWDT	QW	Year
						2Axle	3+Axle	1Trail	2Trail							
Prince William County																
(1541) Lomond Court	0.12	90	R											NA		05/16/2013
(1542) King George Dr	0.03	40	R											NA		12/11/2013
(1542) King George Dr	0.06	680	R											NA		03/01/2010
(1542) King George Dr	0.06	780	R											NA		04/24/2013
(1542) King George Dr	0.06	780	R											NA		04/24/2013
(1542) King George Dr	0.06	740	R											NA		03/01/2010
(1542) King George Dr	0.23	560	R											NA		04/28/2010
(1542) King George Dr	0.23	360	R											NA		01/27/2010
(1542) King George Dr	0.25	180	R											NA		01/27/2010
(1542) King George Dr	0.16	250	R											NA		12/11/2013
(1543) King Court	0.06	60	R											NA		05/16/2013
(1544) Gregory Court	0.06	60	R											NA		05/16/2013
(1545) Chase Ct	0.06	60	R											NA		05/16/2013
(1546) Strasburg St	0.37	5200	G	99%	0%	1%	0%	0%	0%	C	0.087	F	0.511	5500	G	2020
(1547) Woodstock St	0.03	600	R											NA		01/28/2010
(1547) Woodstock St	0.03	1000	R											NA		01/28/2010
(1547) Woodstock St	0.03	850	R											NA		01/28/2010
(1547) Woodstock St	0.03	990	R											NA		01/28/2010
(1547) Woodstock St	0.03	950	R											NA		01/28/2010
(1547) Woodstock St	0.06	800	R											NA		01/28/2010
(1547) Woodstock St	0.06	810	R											NA		01/28/2010
(1548) Lafayette Ave	0.23	400	R											NA		01/27/2010

Virginia Department of Transportation
Traffic Engineering Division
2020
Annual Average Daily Traffic Volume Estimates By Section of Route
Prince William Maintenance Area

Route	Length	AADT	QA	4Tire	Bus	-----Truck-----				QC	K Factor	QK	Dir Factor	AAWDT	QW	Year
						2Axle	3+Axle	1Trail	2Trail							
Prince William County																
(1548) Lafayette Ave	0.25	390	R			From 76-1547 S, Woodstock St					NA			NA		01/27/2010
(1548) Lafayette Ave	0.12	290	R			To 76-1564 Dublin Dr					NA			NA		01/27/2010
(1548) Lafayette Ave	0.18	420	R			From 76-1563 Damascus Dr					NA			NA		01/27/2010
(1548) Lafayette Ave	0.06	570	R			To 76-1542 King George Dr					NA			NA		01/27/2010
(1548) Lafayette Ave	0.05	650	R			From 76-1587 Bonair Dr					NA			NA		01/27/2010
(1548) Lafayette Ave	0.17	380	R			To 76-1566 Sudley Manor Dr					NA			NA		01/27/2010
(1548) Lafayette Ave						From 76-1564 Dublin Dr										
(1549) Parkland St	0.15	2300	R			From 76-768 Bull Run Rd					NA			NA		04/28/2010
(1549) Parkland St	0.23	2300	R			To 76-1598 Stoneridge Dr					NA			NA		04/28/2010
(1549) Parkland St						From 76-616 Old Centreville Rd										
(1550) Salem St	0.23	300	R			From 76-1530 Lomond Dr South					NA			NA		01/19/2010
(1550) Salem St						To 76-1555 Victoria St										
(1551) Claremont St	0.07	1000	R			From 76-1555 Victoria St					NA			NA		01/19/2010
(1551) Claremont St	0.06	1000	R			To 76-1554 Blackstone Rd					NA			NA		01/19/2010
(1551) Claremont St	0.07	1000	R			From 76-1553 Chatham St					NA			NA		01/19/2010
(1551) Claremont St	0.07	1600	N			To 76-1552 Spotsylvania St					NA			NA		01/19/2010
(1551) Claremont St						From Westmoreland Ave										
(1551) Westmoreland Ave	0.13	1600	R			To Claremont St					NA			NA		01/19/2010
(1551) Westmoreland Ave	0.20	590	R			From 76-1530 Lomond Dr South					NA			NA		01/19/2010
(1551) Westmoreland Ave						To 76-1555 Victoria St										
(1552) Spotsylvania St	0.06	3000	R			From 76-1591 Highland Court					NA			NA		01/19/2010
(1552) Spotsylvania St	0.07	3100	R			To 76-1590 Macbeth St					NA			NA		01/19/2010
(1552) Spotsylvania St	0.15	1900	R			From 76-1551 Claremont St					NA			NA		01/19/2010
(1552) Spotsylvania St	0.21	680	R			To 76-1530 Lomond Dr South					NA			NA		01/19/2010
(1552) Spotsylvania St						From 76-1555 Victoria St										
(1553) Chatham St	0.17	210	R			From 76-1551 Claremont St					NA			NA		01/19/2010
(1553) Chatham St	0.16	170	R			To 76-1530 Lomond Dr South					NA			NA		01/19/2010
(1553) Chatham St						From 76-1555 Victoria St										
(1554) Blackstone Rd	0.21	280	R			From 76-1551 Claremont St					NA			NA		01/19/2010
(1554) Blackstone Rd						To 76-1530 Lomond Dr South										

Virginia Department of Transportation
Traffic Engineering Division
2020
Annual Average Daily Traffic Volume Estimates By Section of Route
Prince William Maintenance Area

Route	Length	AADT	QA	4Tire	Bus	-----Truck-----				QC	K Factor	QK	Dir Factor	AAWDT	QW	Year
						2Axle	3+Axle	1Trail	2Trail							
Prince William County																
(1555) Victoria St	0.04	2800	R			From: 76-670; 76-1740					NA			NA		01/19/2010
(1555) Victoria St	0.13	2100	R			From: 76-1551 Claremont St					NA			NA		01/19/2010
(1555) Victoria St	0.13	2300	R			From: 76-1556 Selwyn Dr					NA			NA		01/19/2010
(1555) Victoria St	0.46	2400	G	98%	0%	From: 76-1530 Lomond Dr S 76-1530 Lomond Dr				C	0.086	F	0.510	2500	G	2020
(1556) Selwyn Dr	0.03	340	R			From: Dead End					NA			NA		01/19/2010
(1557) Mace St	0.06	400	R			From: WCL Manassas Park					NA			NA		05/18/2016
(1557) Mace St	0.06	200	R			From: 76-1558 W, Mace Circle					NA			NA		01/27/2010
(1557) Mace St	0.05	280	R			From: 76-1558 E, Mace Circle					NA			NA		01/27/2010
(1558) Mace Circle	0.12	170	R			From: 76-1557 W, Mace St					NA			NA		05/18/2016
(1558) Mace Circle	0.12	190	R			From: 76-1559 Mace Court 76-1559 Mace Ct					NA			NA		01/27/2010
(1559) Mace Court	0.06	80	R			From: Cul-de-Sac					NA			NA		05/16/2013
(1560) Rugby Court	0.12	40	R			From: Cul-de-Sac					NA			NA		05/16/2013
(1561) Well St	0.17	200	R			From: 76-1521 Leland Rd					NA			NA		05/18/2016
(1562) Pine St	0.49	360	R			From: 76-760 Rugby Rd					NA			NA		10/16/2019
(1563) Damascus Dr	0.20	340	R			From: 76-1547 Woodstock St					NA			NA		01/27/2010
(1563) Damascus Dr	0.08	540	R			From: 76-1537 Norfolk St					NA			NA		01/27/2010
(1563) Damascus Dr	0.15	330	R			From: 76-1564 Dublin Dr					NA			NA		01/27/2010
(1564) Dublin Dr	0.19	210	R			From: 76-1548 Lafayette Ave					NA			NA		01/27/2010
(1564) Dublin Dr	0.39	370	R			From: 76-1577 Donset Court					NA			NA		01/26/2010
(1564) Dublin Dr	0.10	600	R			From: 76-1567 Copeland Dr					NA			NA		01/26/2010
(1564) Dublin Dr	0.06	680	R			From: 76-1548 N, Lafayette Ave					NA			NA		01/27/2010
(1564) Dublin Dr	0.05	680	R			From: 76-1566 Sudley Manor Dr					NA			NA		01/27/2010
(1564) Dublin Dr	0.05	680	R			From: 76-1580 Greenview Lane					NA			NA		01/27/2010
(1564) Dublin Dr	0.05	680	R			From: 76-1587 Bonair Dr					NA			NA		01/27/2010

Virginia Department of Transportation
Traffic Engineering Division
2020
Annual Average Daily Traffic Volume Estimates By Section of Route
Prince William Maintenance Area

Route	Length	AADT	QA	4Tire	Bus	-----Truck-----				QC	K Factor	QK	Dir Factor	AAWDT	QW	Year
						2Axle	3+Axle	1Trail	2Trail							
Prince William County																
(1564) Dublin Dr	0.04	600	R								NA			NA		01/27/2010
(1564) Dublin Dr	0.06	400	R								NA			NA		01/27/2010
(1564) Dublin Dr	0.06	270	R								NA			NA		01/27/2010
(1564) Dublin Dr	0.02	8	R								NA			NA		12/11/2013
(1566) Norfolk Court	0.09	90	R								NA			NA		05/16/2013
(1566) Sudley Manor Dr	1.52	7500	G	98%	1%	1%	0%	0%	0%	F	0.103	F	0.606	8000	G	2020
(1566) Sudley Manor Dr	2.34	16000	G	98%	1%	1%	0%	0%	0%	C	0.1	F	0.683	17000	G	2020
(1566) Sudley Manor Dr	0.87	22000	G	98%	1%	1%	0%	0%	0%	F	0.08	F	0.530	23000	G	2020
(1566) Sudley Manor Dr	0.34	23000	G	98%	1%	1%	0%	0%	0%	F	0.078	F	0.554	25000	G	2020
(1566) Sudley Manor Dr	0.19	26000	G	98%	1%	1%	0%	0%	0%	F	0.082	F	0.604	27000	G	2020
(1566) Sudley Manor Dr	0.38	23000	G	98%	1%	1%	0%	0%	0%	F	0.084	F	0.589	NA		2020
(1566) Sudley Manor Dr	0.38	14000	G	98%	1%	1%	0%	0%	0%	C	0.081	F	0.62	15000	G	2020
(1566) Sudley Manor Dr	0.47	8900	G	98%	1%	1%	0%	0%	0%	F	0.083	F	0.573	9500	G	2020
(1566) Sudley Manor Dr	1.06	3600	G	98%	1%	1%	0%	0%	0%	F	0.080	F	0.525	3800	G	2020
(1567) Copeland Dr	1.21	3100	G	98%	1%	1%	0%	0%	0%	C	0.086	F	0.636	3300	G	2020
(1567) Copeland Dr	0.14	790	R								NA			NA		01/26/2010
(1567) Copeland Dr	0.06	1300	R								NA			NA		01/26/2010
(1567) Copeland Dr	0.06	860	R								NA			NA		01/26/2010
(1567) Copeland Dr	0.09	750	R								NA			NA		01/26/2010
(1567) Copeland Dr	0.22	520	R								NA			NA		01/26/2010
(1567) Copeland Dr	0.07	100	R								NA			NA		05/16/2013
(1568) Bland Dr	0.07	100	R								NA			NA		05/16/2013
(1568) Bland Dr	0.14	90	R								NA			NA		01/26/2010

Virginia Department of Transportation
Traffic Engineering Division
2020
Annual Average Daily Traffic Volume Estimates By Section of Route
Prince William Maintenance Area

Route	Length	AADT	QA	4Tire	Bus	-----Truck-----				QC	K Factor	QK	Dir Factor	AAWDT	QW	Year
						2Axle	3+Axle	1Trail	2Trail							
Prince William County																
(1568) Bland Dr	0.06	260	R			From	76-1641 Carrington Pl					NA		NA		01/26/2010
(1568) Bland Dr	0.06	910	R			To	76-1566 Sudley Manor Dr					NA		NA		01/26/2010
(1568) Bland Dr	0.07	670	R			From	76-1571 Botsford Rd					NA		NA		01/26/2010
(1568) Bland Dr	0.08	530	R			To	76-1569 Brandon Way					NA		NA		01/25/2010
(1569) Brandon Way	0.07	150	R			From	76-1567 Copeland Dr					NA		NA		01/26/2010
(1569) Brandon Way	0.07	330	R			To	76-1568 Bland Dr					NA		NA		01/26/2010
(1569) Brandon Way	0.17	320	R			From	76-1640 Quayle Ct					NA		NA		01/26/2010
(1569) Brandon Way	0.06	240	R			To	76-1566 Sudley Manor Dr					NA		NA		01/25/2010
(1569) Brandon Way	0.06	240	R			From	76-1568 Bland Dr					NA		NA		04/24/2013
(1569) Brandon Way	0.07	120	R			To	76-1570 Rosbury Ct					NA		NA		01/25/2010
(1570) Rosbury Ct	0.05	60	R			From	76-1573 Castle Rd					NA		NA		05/16/2013
(1570) Rosbury Ct	0.05	60	R			To	Cul-de-Sac					NA		NA		05/16/2013
(1571) Botsford Rd	0.15	230	R			From	76-1569 Brandon Way					NA		NA		01/26/2010
(1571) Botsford Rd	0.11	500	R			To	76-1568 Bland Dr					NA		NA		01/26/2010
(1571) Botsford Rd	0.13	270	R			From	76-1572 Forrester Lane					NA		NA		01/26/2010
(1571) Botsford Rd	0.13	270	R			To	76-1575 Roxbury Ave					NA		NA		01/26/2010
(1571) Botsford Rd	0.18	240	R			From	76-1577 Donset Ct					NA		NA		01/26/2010
(1571) Botsford Rd	0.18	240	R			To	76-1567 Copeland Dr					NA		NA		01/26/2010
(1572) Forrester Lane	0.05	780	R			From	76-1566 Sudley Manor Dr					NA		NA		01/26/2010
(1572) Forrester Lane	0.11	260	R			To	76-1571 Botsford Rd					NA		NA		01/26/2010
(1572) Forrester Lane	0.13	210	R			From	76-1573 Castle Rd					NA		NA		01/26/2010
(1572) Forrester Lane	0.12	120	R			To	76-1567 Copeland Dr					NA		NA		05/16/2013
(1572) Forrester Lane	0.12	120	R			From	Dead End					NA		NA		05/16/2013
(1573) Castle Rd	0.06	190	R			To	76-1572 Forrester Lane					NA		NA		01/26/2010
(1573) Castle Rd	0.06	180	R			From	76-1569 Brandon Way					NA		NA		01/25/2010
(1573) Castle Rd	0.06	380	R			To	76-1567 Copeland Dr					NA		NA		01/25/2010
(1573) Castle Rd	0.19	170	R			From	76-1574 Roslyn Court					NA		NA		05/16/2013
(1573) Castle Rd	0.19	170	R			To	Cul-de-Sac					NA		NA		05/16/2013
(1574) Roslyn Court	0.06	70	R			From	Cul-de-Sac					NA		NA		05/16/2013
(1574) Roslyn Court	0.06	70	R			To	76-1573 Castle Rd					NA		NA		05/16/2013

Virginia Department of Transportation
Traffic Engineering Division
2020
Annual Average Daily Traffic Volume Estimates By Section of Route
Prince William Maintenance Area

Route	Length	AADT	QA	4Tire	Bus	-----Truck-----				QC	K Factor	QK	Dir Factor	AAWDT	QW	Year
						2Axle	3+Axle	1Trail	2Trail							
Prince William County																
(1575) Roxbury Ave	0.09	280	R								NA			NA		01/26/2010
(1575) Roxbury Ave	0.07	150	R								NA			NA		04/24/2013
(1575) Roxbury Ave	0.43	280	R								NA			NA		01/26/2010
(1576) Fenwood Court	0.13	110	R								NA			NA		05/16/2013
(1577) Donset Court	0.04	440	R								NA			NA		01/26/2010
(1577) Donset Court	0.05	370	R								NA			NA		01/26/2010
(1577) Donset Court	0.05	250	R								NA			NA		01/26/2010
(1577) Donset Court	0.09	80	R								NA			NA		05/16/2013
(1578) McGill Court	0.05	60	R								NA			NA		05/16/2013
(1579) Colton Lane	0.25	1200	R								NA			NA		01/25/2010
(1580) Greenview Lane	0.04	70	R								NA			NA		05/16/2013
(1580) Greenview Lane	0.29	270	R								NA			NA		01/26/2010
(1580) Greenview Lane	0.10	310	R								NA			NA		01/26/2010
(1580) Greenview Lane	0.06	240	R								NA			NA		01/26/2010
(1581) Irongate Way	0.22	5300	R								NA			NA		10/24/2016
(1581) Irongate Way	0.20	1900	R								NA			NA		05/17/2016
(1581) Irongate Way	0.20	3200	R								NA			NA		05/17/2016
(1582) Todd Place	0.09	250	R								NA			NA		01/25/2010
(1582) Todd Place	0.05	100	R								NA			NA		12/11/2013
(1582) Todd Place	0.05	60	R								NA			NA		05/16/2013
(1583) Remington Rd	0.20	180	R								NA			NA		01/25/2010
(1584) Pelham Court	0.02	50	R								NA			NA		05/16/2013

Virginia Department of Transportation
Traffic Engineering Division
2020
Annual Average Daily Traffic Volume Estimates By Section of Route
Prince William Maintenance Area

Route	Length	AADT	QA	4Tire	Bus	-----Truck-----				QC	K Factor	QK	Dir Factor	AAWDT	QW	Year
						2Axle	3+Axle	1Trail	2Trail							
Prince William County																
(1585) Jarvis Court	0.04	60	R								NA			NA		05/16/2013
(1586) Wesley Rd	0.08	150	R								NA			NA		01/27/2010
(1587) Bonair Dr	0.08	80	R								NA			NA		05/16/2013
(1587) Bonair Dr	0.09	110	R								NA			NA		01/27/2010
(1587) Bonair Dr	0.25	180	R								NA			NA		01/27/2010
(1588) Hyde Court	0.03	30	R								NA			NA		05/16/2013
(1589) Ben Lomond Park Dr	0.07	380	R								NA			NA		11/16/2004
(1589) Ben Lomond Park Dr	0.09	1200	R								NA			NA		05/18/2016
(1590) Macbeth St	0.17	160	R								NA			NA		01/19/2010
(1590) Macbeth St	0.11	110	R								NA			NA		05/16/2013
(1591) Highland St	0.11	160	R								NA			NA		04/23/2013
(1591) Highland St	0.06	300	R								NA			NA		04/23/2013
(1591) Highland St	0.04	450	R								NA			NA		01/19/2010
(1591) Highland St	0.06	560	R								NA			NA		04/23/2013
(1591) Highland St	0.05	2200	R								NA			NA		01/19/2010
(1591) Highland St	0.12	1000	R								NA			NA		01/19/2010
(1592) Glen Court	0.05	45	R								NA			NA		05/16/2013
(1593) Bruce Court	0.07	90	R								NA			NA		05/16/2013
(1594) Ramsey Court	0.04	70	R								NA			NA		05/16/2013
(1595) Community Dr	0.43	1900	R								NA			NA		01/27/2010
(1596) Coverstone Dr	0.13	1700	R								NA			NA		01/19/2010

Virginia Department of Transportation
Traffic Engineering Division
2020
Annual Average Daily Traffic Volume Estimates By Section of Route
Prince William Maintenance Area

Route	Length	AADT	QA	4Tire	Bus	-----Truck-----				QC	K Factor	QK	Dir Factor	AAWDT	QW	Year
						2Axle	3+Axle	1Trail	2Trail							
Prince William County																
(1596) Coverstone Dr	0.16	9100	R			From 76-1638 Aaron Lane					NA			NA		01/19/2010
(1596) Coverstone Dr	0.09	4700	G	98%	1%	1%	0%	0%	0%	F	0.078	F	0.673	4900	G	2020
(1596) Coverstone Dr	0.24	5200	G	98%	1%	1%	0%	0%	0%	C	0.09	F	0.807	5500	G	2020
(1596) Coverstone Dr	0.13	5500	G	98%	1%	1%	0%	0%	0%	F	0.081	F	0.779	5800	G	2020
(1596) Williamson Blvd	0.28	9400	G	98%	1%	1%	0%	0%	0%	F	0.081	F	0.512	10000	G	2020
(1596) Williamson Blvd	0.16	12000	G	98%	1%	1%	0%	0%	0%	F	0.09	F	0.898	12000	G	2020
(1596) Williamson Blvd	0.41	12000	G	98%	1%	1%	0%	0%	0%	F	0.088	F	0.820	13000	G	2020
(1596) Williamson Blvd	0.24	1100	R			From 76-1566 Sudley Manor Dr; Gap Cul-de-Sac					NA			NA		04/23/2013
(1597) Notre Dame St	0.09	400	R			From 76-1529 Portsmouth Rd					NA			NA		04/24/2013
(1598) Stoneridge Dr	0.31	1300	R			From 76-1596 Coverstone Dr Dead End					NA			NA		05/18/2016
(1599) Automotive Dr	0.15	1400	R			From 76-1549 Parkland St					NA			NA		01/25/2010
(1600) Ashton Ave	0.41	8600	G	99%	0%	0%	0%	0%	0%	C	0.091	F	0.528	9100	G	2020
(1600) Ashton Ave	0.90	13000	G	99%	0%	0%	0%	0%	0%	F	0.091	F	0.532	14000	G	2020
(1600) Ashton Ave	0.22	15000	G	99%	0%	0%	0%	0%	0%	C	0.091	F	0.512	16000	G	2020
(1600) Ashton Ave	0.14	21000	G	99%	0%	0%	0%	0%	0%	F	0.083	F	0.52	22000	G	2020
(1600) Ashton Ave	0.78	16000	G	99%	0%	0%	0%	0%	0%	F	0.082	F	0.533	17000	G	2020
(1600) Ashton Ave	0.37	8300	G	98%	0%	1%	0%	0%	0%	C	0.097	F	0.623	8300	G	2020
(1601) Hillcrest Dr	0.07	40	R			From 76-621 Balls Ford Rd					NA			NA		07/25/2013
(1601) Hillcrest Dr	0.27	280	R			From 76-1596 Coverstone Dr					NA			NA		04/10/2013
(1601) Hillcrest Dr	0.30	310	R			From 76-1618 Old Bushmill Court					NA			NA		10/16/2019
(1601) Hillcrest Dr	0.06	390	R			From 76-1609 Tullamore Court					NA			NA		10/16/2019
(1601) Hillcrest Dr	0.31	210	R			From 76-688 N. Lake Jackson Dr					NA			NA		01/26/2010
(1601) Hillcrest Dr	0.05	150	R			From 76-1606 Knollwood Dr					NA			NA		04/10/2013
(1601) Hillcrest Dr	0.05	150	R			From 76-1605 Manor Court					NA			NA		04/10/2013
(1601) Hillcrest Dr	0.05	150	R			From 76-1605 Manor Ct					NA			NA		04/10/2013
(1601) Hillcrest Dr	0.05	150	R			From 76-1604 Brentwood Dr					NA			NA		04/10/2013

Virginia Department of Transportation
Traffic Engineering Division
2020
Annual Average Daily Traffic Volume Estimates By Section of Route
Prince William Maintenance Area

Route	Length	AADT	QA	4Tire	Bus	-----Truck-----				QC	K Factor	QK	Dir Factor	AAWDT	QW	Year
						2Axle	3+Axle	1Trail	2Trail							
Prince William County																
(1601) Hillcrest Dr	0.08	90	R								NA			NA		01/26/2010
(1601) Hillcrest Dr	0.18	110	R								NA			NA		04/10/2013
(1601) Hillcrest Dr	0.18	140	R								NA			NA		03/30/2010
(1602) Lewis Court	0.08	30	R								NA			NA		07/25/2013
(1603) Montgomery Dr	0.27	120	R								NA			NA		08/05/2013
(1604) Brentwood Dr	0.21	60	R								NA			NA		04/10/2013
(1604) Brentwood Dr	0.04	60	R								NA			NA		08/05/2013
(1605) Manor Court	0.10	40	R								NA			NA		07/25/2013
(1606) Knollwood Dr	0.55	130	R								NA			NA		10/16/2019
(1607) Blandsford Dr	0.91	690	R								NA			NA		08/05/2013
(1608) Meadowlark Court	0.04	30	R								NA			NA		05/16/2013
(1609) Tullamore Court	0.18	80	R								NA			NA		08/05/2013
(1610) Signal Court	0.15	60	R								NA			NA		07/25/2013
(1611) Jaspers Branch Court	0.14	40	R								NA			NA		08/05/2013
(1612) Wilcoxon Station Way	0.40	690	R								NA			NA		10/16/2019
(1612) Willow Pond Court	0.65	140	R								NA			NA		10/16/2019
(1613) Heather Green Dr	0.60	250	R								NA			NA		04/11/2013
(1614) Gary Rd	0.13	1100	R								NA			NA		01/25/2010
(1615) Deward Court	0.08	60	R								NA			NA		05/16/2013
(1615) Deward Court	0.06	400	R								NA			NA		03/01/2010

Virginia Department of Transportation
Traffic Engineering Division
2020
Annual Average Daily Traffic Volume Estimates By Section of Route
Prince William Maintenance Area

Route	Length	AADT	QA	4Tire	Bus	-----Truck-----				QC	K Factor	QK	Dir Factor	AAWDT	QW	Year	
						2Axle	3+Axle	1Trail	2Trail								
Prince William County																	
1615	Deward Court	0.07	70	R								NA		NA		05/16/2013	
1616	Alan Court	0.08	80	R								NA		NA		05/16/2013	
1617	Gateway Court	0.30	1600	R								NA		NA		01/25/2010	
1618	Old Bushmill Court	0.14	70	R								NA		NA		07/25/2013	
1619	MacGregor Court	0.05	60	R								NA		NA		05/16/2013	
1620	Hynson Dr	0.03	1200	R								NA		NA		04/11/2013	
1620	Hynson Dr	0.13	340	G	95%	3%	1%	1%	0%	0%	C	0.09	F	0.535	340	G	2020
1620	Hynson Dr	0.13	380	R								NA		NA		04/11/2013	
1620	Hynson Dr	0.07	290	R								NA		NA		04/11/2013	
1620	Hynson Dr	0.22	40	R								NA		NA		07/25/2013	
1621	Guy Dr	0.20	70	R								NA		NA		07/25/2013	
1621	Guy Dr	0.17	45	R								NA		NA		07/25/2013	
1622	Carrie Lane	0.23	70	R								NA		NA		07/25/2013	
1623	Miller Dr	0.01	20	R								NA		NA		07/25/2013	
1623	Miller Dr	0.10	120	R								NA		NA		07/30/2013	
1624	Cisler Lane	0.17	60	R								NA		NA		07/25/2013	
1625	Euclid Ave	0.47	8600	G	95%	1%	2%	1%	1%	0%	C	0.097	F	0.545	9100	G	2020
1626	Montyville Rd	0.28	90	R								NA		NA		07/25/2013	
1627	Long Creek Court	0.08	60	R								NA		NA		10/29/2020	
1628	Hanback Dr	0.17	160	R								NA		NA		07/30/2013	

Virginia Department of Transportation
Traffic Engineering Division
2020
Annual Average Daily Traffic Volume Estimates By Section of Route
Prince William Maintenance Area

Route	Length	AADT	QA	4Tire	Bus	-----Truck-----				QC	K Factor	QK	Dir Factor	AAWDT	QW	Year
						2Axle	3+Axle	1Trail	2Trail							
Prince William County																
1629 Ruddle Court	0.06	40	R			From: Dead End					NA			NA		07/25/2013
1629 Ruddle Court	0.10	30	R			From: 76-1628 Hanback Dr					NA			NA		07/25/2013
						To: Dead End										
1630 Miramar Dr	0.14	2300	R			From: 76-1500 Rosemary Dr					NA			NA		01/19/2010
1630 Miramar Dr	0.21	5100	R			From: 76-1596 Coverstone Dr					NA			NA		01/19/2010
1630 Miramar Dr	0.15	3000	R			From: 76-621 Balls Ford Rd					NA			NA		01/19/2010
						To: Dead End										
1631 Leslie Place	0.02	570	R			From: 76-1632 Michelle Court					NA			NA		01/25/2010
						To: 76-1567 Copeland Dr										
1632 Michelle Court	0.09	240	R			From: 0.09 MS 76-1631					NA			NA		12/11/2013
1632 Michelle Court	0.21	350	R			From: 76-1631 Leslie Place					NA			NA		12/11/2013
						To: Cul-de-Sac										
1633 Kemper House Court	0.08	30	R			From: Cul-de-Sac					NA			NA		07/25/2013
						To: 76-662 Moore Dr										
1634 Hollis Dr	0.10	1200	R			From: Dead End					NA			NA		01/19/2010
						To: 76-1600 Ashton Ave										
1635 Coppermine Dr	0.59	640	G	95%	2%	2%	1%	1%	0%	C	0.104	F	0.633	640	G	2020
						To: Cul-de-Sac										
1637 Stonehouse Dr	0.34	4300	G	98%	1%	1%	0%	1%	0%	C	0.139	F	0.936	4600	G	2020
						From: 76-1596 Williamson Blvd										
						To: 76-1635 Coppermine Dr										
1638 Aaron Lane	0.28	3700	R			From: 76-1596 Cloverstone Dr					NA			NA		01/19/2010
						To: 76-1739 Adler Lane										
1639 Cabin Branch Court	0.22	100	R			From: Cul-de-Sac					NA			NA		07/25/2013
						To: 76-688 Lake Jackson Dr										
1640 Quayle Court	0.03	50	R			From: Dead End					NA			NA		05/16/2013
1640 Quayle Court	0.08	80	R			From: 76-1569 Brandon Way					NA			NA		05/16/2013
						To: Dead End										
1641 Carrington Place	0.08	150	R			From: 76-1568 Bland Dr					NA			NA		01/26/2010
						To: 76-1642 Anderson Ct										
1642 Anderson Court	0.06	70	R			From: Dead End					NA			NA		05/16/2013
1642 Anderson Court	0.05	50	R			From: 76-1641 Carrington Place					NA			NA		05/16/2013
						To: Dead End										
1643 Alleghany Rd	0.03	50	R			From: Cul-de-Sac					NA			NA		05/16/2013
						To: 76-1508 Alleghany Rd										

Virginia Department of Transportation
Traffic Engineering Division
2020
Annual Average Daily Traffic Volume Estimates By Section of Route
Prince William Maintenance Area

Route	Length	AADT	QA	4Tire	Bus	-----Truck-----				QC	K Factor	QK	Dir Factor	AAWDT	QW	Year
						2Axle	3+Axle	1Trail	2Trail							
Prince William County																
1644	Kevin Court	0.04	20	R							NA			NA		07/15/2013
1645	Marie Dr	0.06	30	R							NA			NA		08/08/2013
1645	Marie Dr	0.25	130	R							NA			NA		01/20/2010
1645	Marie Dr	0.53	230	R							NA			NA		10/29/2013
1646	Mary Jane Dr	0.21	120	R							NA			NA		01/20/2010
1646	Mary Jane Dr	0.11	310	R							NA			NA		01/20/2010
1646	Mary Jane Dr	0.11	440	R							NA			NA		04/09/2013
1646	Mary Jane Dr	0.12	400	R							NA			NA		01/20/2010
1646	Mary Jane Dr	0.15	520	R							NA			NA		01/20/2010
1647	Penny Lane	0.11	130	R							NA			NA		08/08/2013
1647	Penny Lane	0.13	70	R							NA			NA		07/24/2013
1648	Junction Dr	0.05	60	R							NA			NA		07/24/2013
1649	Brinn Court	0.10	48	R							NA			NA		08/08/2013
1650	Browns Lane	0.13	630	R							NA			NA		10/16/2019
1651	Richie Court	0.10	40	R							NA			NA		07/24/2013
1652	Clinton Dr	0.18	60	R							NA			NA		07/24/2013
1652	Clinton Dr	0.42	190	R							NA			NA		01/20/2010
1653	Buford Lane	0.01	10	R							NA			NA		07/24/2013
1653	Buford Lane	0.09	160	R							NA			NA		08/08/2013
1653	Buford Lane	0.09	40	R							NA			NA		07/24/2013
1654	Frost Dr	0.10	80	R							NA			NA		10/29/2020

Virginia Department of Transportation
Traffic Engineering Division
2020
Annual Average Daily Traffic Volume Estimates By Section of Route
Prince William Maintenance Area

Route	Length	AADT	QA	4Tire	Bus	-----Truck-----				QC	K Factor	QK	Dir Factor	AAWDT	QW	Year
						2Axle	3+Axle	1Trail	2Trail							
Prince William County																
(1655) Wade Lane	0.30	110	R								NA			NA		07/24/2013
(1655) Wade Lane	0.09	490	R								NA			NA		10/15/2019
(1656) Breckinridge Lane	0.08	40	R								NA			NA		07/24/2013
(1656) Breckinridge Lane	0.35	150	R								NA			NA		05/11/2016
(1657) Buchanan Court	0.13	40	R								NA			NA		07/24/2013
(1658) Cleburne Lane	0.46	130	R								NA			NA		07/24/2013
(1659) Suheil Rd	0.11	310	R								NA			NA		10/16/2019
(1660) Hikmat Rd	0.05	160	R								NA			NA		07/29/2013
(1660) Hikmat Rd	0.23	180	R								NA			NA		07/30/2013
(1661) Marian Dr	0.05	10	R								NA			NA		07/25/2013
(1661) Marian Dr	0.12	90	R								NA			NA		07/29/2013
(1661) Marian Dr	0.01	60	R								NA			NA		07/21/2004
(1662) Yola Lane	0.16	40	R								NA			NA		07/25/2013
(1663) Cannon Bluff Rd	0.36	140	R								NA			NA		07/24/2013
(1663) Cannon Bluff Rd	0.29	370	R								NA			NA		01/20/2010
(1663) Cannon Bluff Rd	0.29	490	R								NA			NA		07/29/2013
(1663) Cannon Bluff Rd	0.28	600	R								NA			NA		05/11/2016
(1663) Wellesley Dr	0.29	330	R								NA			NA		05/11/2016
(1663) Wellesley Dr	0.32	120	R								NA			NA		10/29/2020
(1664) Lenox Lane	0.05	45	R								NA			NA		07/24/2013
(1665) Pleasant Colony Dr	0.32	80	R								NA			NA		10/29/2020

Virginia Department of Transportation
Traffic Engineering Division
2020
Annual Average Daily Traffic Volume Estimates By Section of Route
Prince William Maintenance Area

Route	Length	AADT	QA	4Tire	Bus	-----Truck-----				QC	K Factor	QK	Dir Factor	AAWDT	QW	Year
						2Axle	3+Axle	1Trail	2Trail							
Prince William County																
(1666) Casablanca Court	0.15	60	R			From: 76-1646 Mary Jane Dr					NA			NA		07/24/2013
						To: Cul-de-Sac										
(1667) Conner Dr	0.07	1900	R			From: 76-1668 Mathis Ave					NA			NA		10/16/2019
						To: SR 28 Centreville Rd										
(1668) Mathis Ave	0.14	9700	R			From: NCL Manassas					NA			NA		03/01/2010
						To: SCL Manassas Park										
(1669) Ghadban Court	0.06	70	R			From: 76-1660 Hikmat Rd					NA			NA		07/30/2013
						To: Cul-de-Sac										
(1670) Gunner Court	0.24	80	R			From: 76-1663 Cannon Bluff Rd					NA			NA		07/24/2013
						To: Cul-de-Sac										
(1671) Caisson Court	0.35	130	R			From: 76-1663 Cannon Bluff Rd					NA			NA		07/24/2013
						To: Cul-de-Sac										
(1672) Wolf Run Shoals Rd	0.24	160	R			From: Cul-de-Sac					NA			NA		07/24/2013
						To: 76-1681 Observer Lane										
(1672) Wolf Run Shoals Rd	0.11	350	R			From: 76-1673 Ramrod Rd					NA			NA		01/20/2010
						To: 76-1673 Ramrod Rd										
(1672) Wolf Run Shoals Rd	0.16	510	R			From: 76-896 Bacon Race Rd					NA			NA		05/12/2016
						To: 76-896 Bacon Race Rd										
(1673) Ramrod Rd	0.21	70	R			From: Dead End					NA			NA		07/24/2013
						To: 76-1672 Wolf Run Shoals Rd										
(1673) Ramrod Rd	0.19	70	R			From: Cul-de-Sac					NA			NA		07/24/2013
						To: Cul-de-Sac										
(1674) Lanyard Lane	0.33	110	R			From: Cul-de-Sac					NA			NA		07/24/2013
						To: 76-896 Bacon Race Rd										
(1675) Primer Court	0.12	45	R			From: 76-1663 Cannon Bluff Rd					NA			NA		07/24/2013
						To: Cul-de-Sac										
(1676) Target Court	0.19	80	R			From: 76-896 Bacon Race Rd					NA			NA		07/24/2013
						To: Cul-de-Sac										
(1677) Howitzer Lane	0.32	100	R			From: 76-896 Bacon Race Rd					NA			NA		07/24/2013
						To: Cul-de-Sac										
(1678) Stonehurst Dr	0.10	290	R			From: 76-896 Bacon Race Rd					NA			NA		01/20/2010
						To: 76-1679 Saint Davids Court										
(1678) Stonehurst Dr	0.13	190	R			From: 76-1680 Buckley Court					NA			NA		07/29/2013
						To: Cul-de-Sac										
(1678) Stonehurst Dr	0.09	20	R			From: Cul-de-Sac					NA			NA		07/24/2013
						To: Cul-de-Sac										
(1679) Saint Davids Court	0.13	40	R			From: Cul-de-Sac					NA			NA		07/24/2013
						To: 76-1678 Stonehurst Dr										
(1680) Buckley Court	0.20	80	R			From: Cul-de-Sac					NA			NA		07/24/2013
						To: 76-1678 Stonehurst Dr										

Virginia Department of Transportation
Traffic Engineering Division
2020
Annual Average Daily Traffic Volume Estimates By Section of Route
Prince William Maintenance Area

Route	Length	AADT	QA	4Tire	Bus	-----Truck-----				QC	K Factor	QK	Dir Factor	AAWDT	QW	Year
						2Axle	3+Axle	1Trail	2Trail							
Prince William County																
(1681) Observer Lane	0.25	80	R									NA		NA		07/24/2013
(1682) Virginia Meadows Dr	0.10	700	R									NA		NA		09/04/2013
(1682) Virginia Meadows Dr	0.26	2000	R									NA		NA		09/04/2013
(1682) Virginia Meadows Dr	0.29	2200	R									NA		NA		02/01/2010
(1683) Trotwood Meadows Court	0.04	380	R									NA		NA		09/04/2013
(1684) Wilton Meadows Court	0.10	430	R									NA		NA		09/04/2013
(1685) Gracie Dr	0.40	200	R									NA		NA		10/29/2013
(1685) Gracie Dr	0.21	430	R									NA		NA		01/20/2010
(1686) Miken Court	0.11	60	R									NA		NA		07/24/2013
(1687) Cynthia Court	0.13	50	R									NA		NA		07/24/2013
(1690) Danny Lane	0.17	10	R									NA		NA		05/18/2013
(1691) Dark Forest Dr	0.42	240	R									NA		NA		01/20/2010
(1692) Silent Wolf Dr	0.32	420	R									NA		NA		07/31/2013
(1692) Silent Wolf Dr	0.36	190	R									NA		NA		07/31/2013
(1693) Trumpeter Swan Lane	0.36	210	R									NA		NA		08/07/2013
(1694) Crystal Lake Court	0.13	70	R									NA		NA		05/18/2013
(1695) Doug Dr	0.13	380	R									NA		NA		01/20/2010
(1695) Doug Dr	0.38	300	R									NA		NA		12/11/2013
(1695) Doug Dr	0.01	80	R									NA		NA		10/05/2004
(1696) Amy Lane	0.15	130	R									NA		NA		08/08/2013

Virginia Department of Transportation
Traffic Engineering Division
2020
Annual Average Daily Traffic Volume Estimates By Section of Route
Prince William Maintenance Area

Route	Length	AADT	QA	4Tire	Bus	-----Truck-----				QC	K Factor	QK	Dir Factor	AAWDT	QW	Year
						2Axle	3+Axle	1Trail	2Trail							
Prince William County																
(1697) Dave Dr	0.24	100	R			From: Cul-de-Sac					NA			NA		10/30/2013
(1697) Dave Dr	0.25	100	R			To: 76-1695 Doug Dr					NA			NA		10/29/2020
						From: Cul-de-Sac										
(1698) Arbee Court	0.20	45	R			To: 76-1697 Dave Dr					NA			NA		07/25/2013
(1700) Executive Dr	0.58	120	R			From: 76-676 Catharpin Rd					NA			NA		01/20/2010
						To: 76-676 Catharpin Rd										
(1701) Gaines Rd	1.58	520	R			From: Dead End					NA			NA		05/16/2016
						To: 76-681 Antioch Rd										
(1702) Flamingo Dr	0.14	450	R			From: 76-1718 Lawnvale Dr					NA			NA		01/20/2010
(1702) Flamingo Dr	0.27	60	R			To: 76-1706 Angus Dr					NA			NA		08/08/2013
						From: Cul-de-Sac										
(1703) Martinwood Dr	0.20	90	R			To: 76-601 Waterfall Rd					NA			NA		08/13/2013
						From: Cul-de-Sac										
(1704) Jennifer Lane	0.33	130	R			To: 76-601 Waterfall Rd					NA			NA		10/29/2020
						From: Cul-de-Sac										
(1705) Jennell Dr	0.40	580	R			To: 76-621 Devlin Rd					NA			NA		02/01/2010
						From: Cul-de-Sac										
(1706) Angus Dr	0.79	360	R			To: 76-1702 Flamingo Dr					NA			NA		01/20/2010
(1706) Angus Dr	0.12	30	R			From: 76-1707 Maurine Court					NA			NA		09/23/2013
						To: Dead End										
(1707) Maurine Court	0.17	120	R			From: 76-1706 Angus Dr					NA			NA		08/13/2013
(1707) Maurine Court	0.01	5	R			To: 76-1708 Arthur St					NA			NA		08/08/2013
						From: Dead End										
(1708) Arthur St	0.10	40	R			To: 76-1707 Maurine Court					NA			NA		05/18/2013
						From: Cul-de-Sac										
(1709) Stepney Dr	0.34	210	R			To: Dead End					NA			NA		08/13/2013
(1709) Stepney Dr	0.31	500	R			From: 76-1785 Clearview Ave					NA			NA		01/20/2010
(1709) Stepney Dr	0.07	370	R			To: SR 234 Sudley Rd					NA			NA		01/20/2010
(1709) Stepney Dr	0.16	390	R			From: 76-1719 Timothy Dr					NA			NA		05/16/2016
(1709) Stepney Dr	0.53	50	R			To: 76-1795 Wyngate Dr					NA			NA		01/20/2010
						From: 76-601 Shelter Lane										
(1710) Lakeview Dr	0.07	30	R			To: Dead End					NA			NA		05/18/2013
						From: 76-1712 Ontario Rd										

Virginia Department of Transportation
Traffic Engineering Division
2020
Annual Average Daily Traffic Volume Estimates By Section of Route
Prince William Maintenance Area

Route	Length	AADT	QA	4Tire	Bus	-----Truck-----				QC	K Factor	QK	Dir Factor	AAWDT	QW	Year
						2Axle	3+Axle	1Trail	2Trail							
Prince William County																
(1710) Lakeview Dr	0.19	470	R			From 76-1712 Ontario Rd					NA			NA		01/19/2010
(1710) Lakeview Dr	0.09	640	R			To 76-1711 Huron Dr					NA			NA		01/19/2010
(1711) Huron Dr	0.22	90	R			From 76-809 Old Linton Hall Rd					NA			NA		01/19/2010
(1711) Huron Dr	0.24	90	R			To 76-1710 Lakeview Dr					NA			NA		01/19/2010
(1712) Ontario Rd	0.33	130	R			From Cul-de-Sac					NA			NA		05/18/2013
(1712) Ontario Rd	0.17	90	R			To 76-1710 Lakeview Dr					NA			NA		05/18/2013
(1713) Saint Clair Dr	0.09	30	R			From Dead End					NA			NA		05/18/2013
(1714) Erie Court	0.06	130	R			To 76-1712 Ontario Rd					NA			NA		09/23/2013
(1715) Canterbury Lane	0.13	330	R			From SR 234 Sudley Rd					NA			NA		01/20/2010
(1715) Canterbury Lane	0.11	40	R			To 76-1716 Coventry Lane					NA			NA		08/08/2013
(1716) Coventry Lane	0.15	50	R			From Cul-de-Sac					NA			NA		01/20/2010
(1716) Coventry Lane	0.10	280	R			To 76-1718 Lawnvale Dr					NA			NA		01/20/2010
(1716) Coventry Lane	0.09	80	R			From 76-1715 Canterbury Lane					NA			NA		01/20/2010
(1716) Coventry Lane	0.09	80	R			To 76-1717 Banbury Dr					NA			NA		08/13/2013
(1717) Banbury Dr	0.50	190	R			From Cul-de-Sac					NA			NA		01/20/2010
(1718) Lawnvale Dr	0.49	150	R			To 76-1716 Coventry Lane					NA			NA		01/20/2010
(1718) Lawnvale Dr	0.19	670	R			From Dead End					NA			NA		08/08/2013
(1718) Lawnvale Dr	0.08	460	R			To 76-1702 Flamingo Dr					NA			NA		01/20/2010
(1718) Lawnvale Dr	0.07	390	R			From SR 234 Sudley Rd					NA			NA		01/20/2010
(1718) Lawnvale Dr	0.07	390	R			To 76-1719 Timothy Dr					NA			NA		01/20/2010
(1718) Lawnvale Dr	0.82	340	R			From 76-1716 Coventry Lane					NA			NA		05/16/2016
(1719) Timothy Dr	0.34	60	R			To 76-601 Shelter Lane					NA			NA		01/20/2010
(1720) Gypsum Hill Rd	0.28	210	R			From 76-1709 Stepney Dr					NA			NA		01/20/2010
(1720) Gypsum Hill Rd	0.25	130	R			To 76-1718 Lawnvale Dr					NA			NA		04/16/2013
(1720) Gypsum Hill Rd	0.25	130	R			From SR 234 Sudley Rd					NA			NA		01/20/2010
(1720) Gypsum Hill Rd	0.25	130	R			To 76-1721 Otis Court					NA			NA		04/16/2013
(1720) Gypsum Hill Rd	0.25	130	R			From 76-1722 Lloyd Court					NA			NA		04/16/2013

Virginia Department of Transportation
Traffic Engineering Division
2020
Annual Average Daily Traffic Volume Estimates By Section of Route
Prince William Maintenance Area

Route	Length	AADT	QA	4Tire	Bus	-----Truck-----				QC	K Factor	QK	Dir Factor	AAWDT	QW	Year
						2Axle	3+Axle	1Trail	2Trail							
Prince William County																
(1720) Gypsum Hill Rd	0.10	70	R								NA			NA		01/20/2010
(1721) Otis Court	0.21	70	R								NA			NA		05/18/2013
(1722) Lloyd Court	0.08	40	R								NA			NA		05/18/2013
(1723) Greenville Dr	0.31	90	R								NA			NA		01/19/2010
(1724) Latham Dr	0.24	340	R								NA			NA		01/20/2010
(1724) Latham Dr	0.28	290	R								NA			NA		01/19/2010
(1724) Shelter Manor Dr	0.04	470	R								NA			NA		01/19/2010
(1724) Latham Dr	0.95	230	R								NA			NA		04/16/2013
(1725) High Ridge Rd	0.38	110	R								NA			NA		01/20/2010
(1726) Erin Dr	0.33	110	R								NA			NA		08/13/2013
(1727) Kilgore St	0.13	90	R								NA			NA		01/19/2010
(1728) Collins Court	0.10	80	R								NA			NA		08/12/2013
(1729) Smithey Dr	0.09	120	R								NA			NA		08/12/2013
(1729) Smithey Dr	0.22	180	R								NA			NA		01/19/2010
(1730) Ruddy Court	0.05	46	R								NA			NA		08/12/2013
(1731) Tiffany Lane	0.20	290	R								NA			NA		01/19/2010
(1732) Hunton Lane	0.78	260	R								NA			NA		04/16/2013
(1733) Newhope Dr	0.09	30	R								NA			NA		08/13/2013
(1733) Newhope Dr	0.25	110	R								NA			NA		08/13/2013
(1734) Scotts Valley Dr	0.12	60	R								NA			NA		08/13/2013

Virginia Department of Transportation
Traffic Engineering Division
2020
Annual Average Daily Traffic Volume Estimates By Section of Route
Prince William Maintenance Area

Route	Length	AADT	QA	4Tire	Bus	-----Truck----- 2Axle 3+Axle 1Trail 2Trail	QC	K Factor	QK	Dir Factor	AAWDT	QW	Year
Prince William County													
(1736) Bannerwood Dr	0.07	2000	R			From: Dead End To: 76-1600 Ashton Ave		NA			NA		01/19/2010
(1736) Bannerwood Dr	0.09	1900	R			From: 76-1600 Ashton Ave To: 76-1776 Ashville St		NA			NA		01/19/2010
(1736) Bannerwood Dr	0.04	970	R			From: 76-1776 Ashville St To: 76-1743 Woodbury Dr		NA			NA		01/27/2010
(1736) Bannerwood Dr	0.06	420	R			From: 76-1743 Woodbury Dr To: 76-1778 Ambose Court		NA			NA		01/27/2010
(1736) Bannerwood Dr	0.20	110	R			From: 76-1778 Ambose Court To: Dead End		NA			NA		05/18/2013
(1737) Legend Dr	0.33	1700	R			From: Dead End To: 76-676 Catharpin Rd		NA			NA		09/23/2013
(1738) Benvenue Rd	0.26	70	R			From: Cul-de-Sac To: 76-601 Shelter Lane		NA			NA		07/12/2013
(1739) Adler Lane	0.18	2500	R			From: Dead End To: Cul-de-Sac		NA			NA		04/24/2013
(1740) Scarlet St	0.02	60	R			From: Cul-de-Sac To: 76-1741 Dixie Court		NA			NA		05/18/2013
(1740) Scarlet St	0.05	20	R			From: 76-1741 Dixie Court To: 76-670; 76-1555		NA			NA		05/18/2013
(1741) Dixie Court	0.03	40	R			From: Cul-de-Sac To: 76-1740 Scarlet St		NA			NA		05/18/2013
(1742) Benford Dr	0.38	110	R			From: Cul-de-Sac To: 76-685 Lightner Rd		NA			NA		05/18/2013
(1743) Woodbury Dr	0.14	990	R			From: 76-668 Rixlew Lane To: 76-1744 Hallard Court		NA			NA		01/27/2010
(1743) Woodbury Dr	0.12	930	R			From: 76-1744 Hallard Court To: 76-1736 Bannerwood Dr		NA			NA		01/27/2010
(1743) Woodbury Dr	0.05	140	R			From: 76-1736 Bannerwood Dr To: 76-1775 Ruffin Court		NA			NA		01/27/2010
(1743) Woodbury Dr	0.03	20	R			From: 76-1775 Ruffin Court To: Dead End		NA			NA		11/08/2004
(1744) Hallard Court	0.04	40	R			From: 76-1743 Woodbury Dr To: Cul-de-Sac		NA			NA		05/18/2013
(1745) Mountain View Dr	0.11	45	R			From: Cul-de-Sac To: 76-1747 Prosperity Dr		NA			NA		07/24/2013
(1745) Mountain View Dr	0.14	160	R			From: 76-1747 Prosperity Dr To: 76-1746 Crestview Lane		NA			NA		08/13/2013
(1745) Mountain View Dr	0.35	210	R			From: 76-1746 Crestview Lane To: 76-601 Waterfall Rd		NA			NA		05/16/2016
(1746) Crestview Lane	0.12	70	R			From: 76-601 Waterfall Rd To: 76-1745 Mountain View Dr		NA			NA		05/19/2013
						From: 76-1745 Mountain View Dr To: Cul-de-Sac							

Virginia Department of Transportation
Traffic Engineering Division
2020
Annual Average Daily Traffic Volume Estimates By Section of Route
Prince William Maintenance Area

Route	Length	AADT	QA	4Tire	Bus	-----Truck-----				QC	K Factor	QK	Dir Factor	AAWDT	QW	Year
						2Axle	3+Axle	1Trail	2Trail							
Prince William County																
(1747) Prosperity Dr	0.20	60	R								NA			NA		07/24/2013
(1748) Crestwood Dr	0.15	1100	R								NA			NA		01/27/2010
(1748) Crestwood Dr	0.31	5800	R								NA			NA		01/27/2010
(1749) Pruett Place	0.06	70	R								NA			NA		05/19/2013
(1750) Rolling Ridge Rd	0.80	180	R								NA			NA		01/27/2010
(1751) Spring Lake Dr	0.05	20	R								NA			NA		08/12/2013
(1751) Spring Lake Dr	0.18	120	R								NA			NA		08/12/2013
(1751) Spring Lake Dr	0.07	140	R								NA			NA		08/12/2013
(1751) Spring Lake Dr	0.04	30	R								NA			NA		08/12/2013
(1752) Forest Lake Lane	0.12	240	R								NA			NA		08/12/2013
(1753) Red Fox Court	0.17	70	R								NA			NA		08/12/2013
(1754) Potomac Vista Dr	0.15	1600	R								NA			NA		06/18/2013
(1755) Rothbury Dr	0.50	1100	R								NA			NA		02/01/2010
(1756) Misty Ridge Dr	0.30	120	R								NA			NA		05/19/2013
(1757) Padgett Dr	0.41	200	R								NA			NA		01/27/2010
(1758) Palmer Lane	0.29	130	R								NA			NA		04/12/2010
(1759) Masters Court	0.20	60	R								NA			NA		08/13/2013
(1760) Central Park Dr	0.05	1200	R								NA			NA		10/29/2019
(1761) Whitchurch Ct	0.17	480	R								NA			NA		02/01/2010
(1762) Chucks Place	0.23	30	R								NA			NA		05/19/2013

Virginia Department of Transportation
Traffic Engineering Division
2020
Annual Average Daily Traffic Volume Estimates By Section of Route
Prince William Maintenance Area

Route	Length	AADT	QA	4Tire	Bus	-----Truck-----				QC	K Factor	QK	Dir Factor	AAWDT	QW	Year
						2Axle	3+Axle	1Trail	2Trail							
Prince William County																
(1763) Estates View Lane	0.06	130	R			From: 76-649; 76-1765					NA			NA		01/12/2010
(1763) Estates View Lane	0.07	40	R			To: 76-1764 Estates Pond Court					NA			NA		05/19/2013
						From: Cul-de-Sac										
(1764) Estates Pond Court	0.13	60	R			To: 76-1763 Estates View Lane					NA			NA		10/29/2020
(1765) Westchester Dr	0.35	760	R			From: 76-649 Brentsville Rd					NA			NA		08/10/2016
(1765) Westchester Dr	0.26	610	R			To: 76-1766 Arrington Court					NA			NA		11/09/2004
(1765) Westchester Dr	0.35	180	R			From: 76-1767 Hicks Court					NA			NA		07/25/2013
						To: Cul-de-Sac										
(1766) Arrington Court	0.15	45	R			From: Dead End					NA			NA		10/29/2020
(1766) Arrington Court	0.18	100	R			To: 76-1765 Westchester Dr					NA			NA		07/25/2013
						From: Dead End										
(1767) Hicks Court	0.07	260	R			To: 76-1765 Westchester Dr					NA			NA		10/04/2004
(1767) Hicks Court	0.13	80	R			From: 76-1768 Furr Court					NA			NA		07/25/2013
						To: Cul-de-Sac										
(1768) Furr Court	0.12	50	R			From: Cul-de-Sac					NA			NA		07/25/2013
						To: 76-1767 Hicks Court										
(1769) Falling Creek Dr	0.21	780	R			From: SR 234 Dumfries Rd					NA			NA		03/02/2010
(1769) Falling Creek Dr	0.13	500	R			To: 76-1770 Fern Oak Court					NA			NA		04/10/2013
(1769) Falling Creek Dr	0.18	360	R			From: 76-1771 Beadfield Court					NA			NA		03/02/2010
(1769) Falling Creek Dr	0.04	540	R			To: 76-1772 Coolbrook Lane					NA			NA		03/24/2010
(1769) Falling Creek Dr	0.59	400	R			From: 76-1773 Beaver Mill Lane					NA			NA		03/02/2010
(1769) Falling Creek Dr	0.23	130	R			To: 76-1792 Millpond Court					NA			NA		08/06/2013
						From: Cul-de-Sac										
(1770) Fern Oak Court	0.28	90	R			To: 76-1769 Falling Creek Dr					NA			NA		07/31/2013
						From: Cul-de-Sac										
(1771) Beadfield Court	0.18	80	R			To: 76-1769 Falling Creek Dr					NA			NA		07/12/2013
						From: Cul-de-Sac										
(1772) Coolbrook Lane	0.15	290	R			To: 76-1769 Falling Creek Dr					NA			NA		03/02/2010
						From: 76-3191; 76-3190										
(1773) Beaver Mill Lane	0.18	80	R			To: 76-1769 Falling Creek Dr					NA			NA		07/12/2013
						From: Cul-de-Sac										

Virginia Department of Transportation
Traffic Engineering Division
2020
Annual Average Daily Traffic Volume Estimates By Section of Route
Prince William Maintenance Area

Route	Length	AADT	QA	4Tire	Bus	-----Truck-----				QC	K Factor	QK	Dir Factor	AAWDT	QW	Year
						2Axle	3+Axle	1Trail	2Trail							
Prince William County																
(1775) Ruffin Court	0.12	70	R									NA		NA		05/20/2013
(1776) Asheville St	0.11	1200	R									NA		NA		01/27/2010
(1776) Asheville St	0.03	180	R									NA		NA		11/08/2004
(1777) Sunnyside Dr		810	R									NA		NA		01/27/2010
(1778) Ambrose Court	0.23	160	R									NA		NA		05/20/2013
(1779) Potomac Mills Rd	0.35	4500	G	97%	2%	0%	0%	0%	0%	C	0.101	F	0.696	4700	G	2020
(1780) Bixby Rd	0.05	3900	R									NA		NA		02/01/2010
(1780) Potomac Mills Rd	0.49	2500	R									NA		NA		02/01/2010
(1781) Telegraph Rd	0.60	1200	R									NA		NA		02/01/2010
(1781) Telegraph Rd	1.10	9200	G	99%	0%	1%	0%	0%	0%	C	0.083	F	0.571	9800	G	2020
(1781) Telegraph Rd	0.39	9600	G	99%	0%	1%	0%	0%	0%	F	0.083	F	0.571	10000	G	2020
(1781) Telegraph Rd	1.24	9100	G	99%	0%	1%	0%	0%	0%	F	0.101	F	0.609	9700	G	2020
(1782) Smoke Court		780	R									NA		NA		11/09/2015
(1783) Sherborne St	0.44	380	R									NA		NA		09/16/2009
(1784) Fairland Court	0.15	50	R									NA		NA		08/08/2013
(1785) Clearview Ave	0.39	220	R									NA		NA		08/13/2013
(1785) Clearview Ave	0.08	40	R									NA		NA		05/20/2013
(1786) Lynn Forest Dr	1.15	310	R									NA		NA		05/16/2016
(1787) Snow Hill Dr	0.01	30	R									NA		NA		05/20/2013
(1787) Snow Hill Dr	0.22	90	R									NA		NA		08/13/2013

Virginia Department of Transportation
Traffic Engineering Division
2020
Annual Average Daily Traffic Volume Estimates By Section of Route
Prince William Maintenance Area

Route	Length	AADT	QA	4Tire	Bus	-----Truck-----				QC	K Factor	QK	Dir Factor	AAWDT	QW	Year
						2Axle	3+Axle	1Trail	2Trail							
Prince William County																
(1788) Breezewood Court	0.13	30	R								NA			NA		08/13/2013
(1789) Knight Court	0.11	50	R								NA			NA		05/20/2013
(1790) Huntsman Dr	0.20	70	R								NA			NA		08/05/2013
(1790) Huntsman Dr	0.18	170	R								NA			NA		03/24/2010
(1791) Bugle Court	0.06	40	R								NA			NA		08/05/2013
(1792) Millpond Court	0.14	100	R								NA			NA		08/06/2013
(1793) Aycliffe Lane	0.06	390	R								NA			NA		12/17/2008
(1794) Chippenham Court	0.14	130	R								NA			NA		05/20/2013
(1794) Chippenham Ct	0.05	60	R								NA			NA		05/20/2013
(1795) Wyngate Dr	0.21	180	R								NA			NA		01/27/2010
(1796) Berry Rd	0.03	20	R								NA			NA		10/29/2020
(1796) Berry Rd	0.28	200	R								NA			NA		08/13/2013
(1797) Dallas Court	0.11	45	R								NA			NA		05/20/2013
(1798) Tenbury Court	0.16	150	R								NA			NA		05/20/2013
(1799) Dartmouth Lane	0.07	45	R								NA			NA		08/08/2013
(1799) Dartmouth Lane	0.10	40	R								NA			NA		08/08/2013
(1801) Ashdale Ave	0.35	3200	R								NA			NA		02/01/2010
(1802) Ashdale Ave	0.26	560	R								NA			NA		02/01/2010
(1803) Aurora Dr	0.27	210	R								NA			NA		02/01/2010
(1804) Anderson St	0.24	480	R								NA			NA		02/01/2010

Virginia Department of Transportation
Traffic Engineering Division
2020
Annual Average Daily Traffic Volume Estimates By Section of Route
Prince William Maintenance Area

Route	Length	AADT	QA	4Tire	Bus	-----Truck-----				QC	K Factor	QK	Dir Factor	AAWDT	QW	Year
						2Axle	3+Axle	1Trail	2Trail							
Prince William County																
(1804) Anderson St	0.11	210	R											NA		02/01/2010
(1805) Adams St	0.20	50	R											NA		02/01/2010
(1805) Adams St	0.14	120	R											NA		02/01/2010
(1806) Arkendale St	0.25	1300	R											NA		02/01/2010
(1806) Arkendale St	0.04	30	R											NA		06/25/2013
(1807) Alliance Lane	0.11	70	R											NA		05/20/2013
(1808) Archer Court	0.06	70	R											NA		05/20/2013
(1809) Acorn Court	0.08	70	R											NA		05/20/2013
(1810) Akron St	0.16	90	R											NA		05/20/2013
(1811) Birchdale Ave	0.08	600	R											NA		04/13/2010
(1811) Birchdale Ave	0.60	2800	G	97%	1%	1%	0%	0%	0%	C	0.081	F	0.608	2900	G	2020
(1811) Birchdale Ave	0.34	1400	G	98%	1%	1%	0%	0%	0%	C	0.085	F	0.645	1500	G	2020
(1811) Birchdale Ave	0.24	440	R											NA		03/10/2010
(1812) Brook Dr	0.17	130	R											NA		05/20/2013
(1812) Brook Dr	0.11	530	R											NA		03/10/2010
(1812) Brook Dr	0.11	340	R											NA		05/12/2016
(1812) Brook Dr	0.12	1700	R											NA		05/12/2016
(1812) Brook Dr	0.06	1400	R											NA		03/10/2010
(1812) Brook Dr	0.15	300	R											NA		03/10/2010
(1813) Beaumont Rd	0.20	1700	G	97%	1%	1%	0%	0%	0%	C	0.095	F	0.545	1800	G	2020
(1813) Beaumont Rd	0.27	440	R											NA		03/10/2010
(1814) Bradford Rd	0.22	770	G	97%	1%	1%	0%	0%	0%	C	0.086	F	0.616	820	G	2020

Virginia Department of Transportation
Traffic Engineering Division
2020
Annual Average Daily Traffic Volume Estimates By Section of Route
Prince William Maintenance Area

Route	Length	AADT	QA	4Tire	Bus	-----Truck-----				QC	K Factor	QK	Dir Factor	AAWDT	QW	Year
						2Axle	3+Axle	1Trail	2Trail							
Prince William County																
1814	Bradford St	0.26	1400	R							NA			NA		03/10/2010
1814	Bradford St	0.13	80	R							NA			NA		06/25/2013
1815	Berkley Lane	0.16	140	R							NA			NA		03/10/2010
1816	Burbank Lane	0.19	310	R							NA			NA		03/10/2010
1816	Burbank Lane	0.06	60	R							NA			NA		05/20/2013
1817	Bayfield Dr		1600	R							NA			NA		03/10/2010
1817	Bayfield Dr		90	R							NA			NA		05/20/2013
1818	Burleigh Lane		80	R							NA			NA		05/20/2013
1818	Burleigh Lane		680	R							NA			NA		04/13/2010
1819	Bryan Court		390	R							NA			NA		04/13/2010
1820	Blair Court		80	R							NA			NA		05/20/2013
1821	Albany Ct		90	R							NA			NA		05/20/2013
1822	Bristol Court		90	R							NA			NA		05/20/2013
1823	Austin Court		60	R							NA			NA		05/20/2013
1824	Bonita Court		400	R							NA			NA		03/10/2010
1825	Benton St		1200	R							NA			NA		03/10/2010
1826	Darbydale Ave		3100	G	98%	1%	1%	0%	0%	F	0.085	F	0.529	3300	G	2020
1826	Darbydale Ave		3900	G	98%	1%	1%	0%	0%	C	0.098	F	0.57	4200	G	2020
1826	Forestdale Ave		4200	G	98%	1%	1%	0%	0%	F	0.088	F	0.569	4400	G	2020
1826	Forestdale Ave		2300	G	98%	1%	1%	0%	0%	F	0.086	F	0.505	2400	G	2020
1826	Forestdale Ave		1600	G	98%	1%	1%	0%	0%	C	0.089	F	0.537	1700	G	2020

Virginia Department of Transportation
Traffic Engineering Division
2020
Annual Average Daily Traffic Volume Estimates By Section of Route
Prince William Maintenance Area

Route	Length	AADT	QA	4Tire	Bus	-----Truck-----				QC	K Factor	QK	Dir Factor	AAWDT	QW	Year
						2Axle	3+Axle	1Trail	2Trail							
Prince William County																
(1826) Forestdale Ave		800	G	98%	1%	1%	0%	0%	0%	C	0.095	F	0.554	850	G	2020
(1826) Forestdale Ave		1400	R								NA			NA		04/03/2013
(1827) Boyd Court		50	R								NA			NA		05/20/2013
(1828) Bell Court		40	R								NA			NA		05/20/2013
(1829) Bakersfield St		1100	R								NA			NA		04/02/2013
(1829) Bakersfield St		1200	R								NA			NA		03/09/2010
(1830) Ferndale Rd		1700	R								NA			NA		03/09/2010
(1830) Ferndale Rd		1600	R								NA			NA		03/09/2010
(1830) Ferndale Rd		1100	R								NA			NA		03/09/2010
(1830) Ferndale Rd		350	R								NA			NA		11/04/2019
(1830) Ferndale Rd		8	R								NA			NA		06/26/2013
(1831) Fairhope Rd		1100	R								NA			NA		04/02/2013
(1831) Fairhope Rd		1100	R								NA			NA		03/09/2010
(1832) Fresno Dr		260	R								NA			NA		06/25/2013
(1833) Freemont Place		400	R								NA			NA		03/09/2010
(1833) Freemont Place		80	R								NA			NA		05/20/2013
(1834) Florence Court		60	R								NA			NA		05/20/2013
(1835) Fitchburg Court		90	R								NA			NA		05/20/2013
(1836) Bellflower Court		80	R								NA			NA		05/21/2013
(1837) Bowman Court		60	R								NA			NA		05/21/2013
(1838) Bremerton Dr		1000	R								NA			NA		03/10/2010

Virginia Department of Transportation
Traffic Engineering Division
2020
Annual Average Daily Traffic Volume Estimates By Section of Route
Prince William Maintenance Area

Route	Length	AADT	QA	4Tire	Bus	-----Truck-----				QC	K Factor	QK	Dir Factor	AAWDT	QW	Year
						2Axle	3+Axle	1Trail	2Trail							
Prince William County																
1839	Bismark Ave	390	R			From: Dead End					NA			NA		03/10/2010
						To: 76-1838 Bremerton Dr										
1840	Belleville Ave	360	R			From: Dead End					NA			NA		03/10/2010
						To: 76-1838 Bremerton Dr										
1841	Baylor St	9	R			From: 76-1839 Bismark Ave					NA			NA		06/25/2013
						To: Dead End										
1842	Buena Court	60	R			From: 76-1814 Bradford Rd					NA			NA		05/21/2013
						To: Cul-de-Sac										
1843	Barton Court	50	R			From: 76-1814 Bradford Rd					NA			NA		05/21/2013
						To: Cul-de-Sac										
1844	Fullerton Rd	960	R			From: 76-2020 Forge Dr					NA			NA		03/09/2010
						To: 76-1826 Forestdale Ave										
1844	Fullerton Rd	1600	R			From: 76-1826 Forestdale Ave					NA			NA		03/09/2010
						To: 76-1886 Fortuna Court										
1844	Fullerton Rd	1700	R			From: 76-1886 Fortuna Court					NA			NA		04/02/2013
						To: 76-1885 Fillmore Dr										
1844	Fullerton Rd	1400	R			From: 76-1885 Fillmore Dr					NA			NA		04/02/2013
						To: 76-1884 Folsome Court										
1844	Fullerton Rd	1400	R			From: 76-1884 Folsome Court					NA			NA		03/09/2010
						To: 76-1845 Findley Rd										
1844	Fullerton Rd	1500	R			From: 76-1845 Findley Rd					NA			NA		03/09/2010
						To: 76-1826 Forestdale Ave										
1844	Fullerton Rd	490	R			From: 76-1826 Forestdale Ave					NA			NA		03/09/2010
						To: 76-1847 Fayette Court										
1844	Fullerton Rd	160	R			From: 76-1847 Fayette Court					NA			NA		06/27/2013
						To: 76-1846 Frisco Court										
1845	Findley Rd	140	R			From: Dead End					NA			NA		06/27/2013
						To: 76-1885 Fillmore Dr										
1845	Findley Rd	160	R			From: 76-1885 Fillmore Dr					NA			NA		03/09/2010
						To: 76-1844 Fullerton Rd										
1846	Frisco Court	50	R			From: Dead End					NA			NA		05/21/2013
						To: 76-1844 Fullerton Rd										
1846	Frisco Ct	60	R			From: 76-1844 Fullerton Rd					NA			NA		05/21/2013
						To: Dead End										
1847	Fayette Court	70	R			From: 76-1844 Fullerton Rd					NA			NA		05/21/2013
						To: Dead End										
1848	Fairview Lane	150	R			From: Dead End					NA			NA		05/21/2013
						To: 76-1851 Fairmont Court										
1848	Fairview Lane	410	R			From: 76-1851 Fairmont Court					NA			NA		03/09/2010
						To: 76-1826 Forestdale Ave										
1848	Fairview Lane	70	R			From: 76-1826 Forestdale Ave					NA			NA		05/21/2013
						To: Dead End										
1849	Freeport Court	150	R			From: 76-1826 Forestdale Ave					NA			NA		03/09/2010
						To: 76-1850 Flint Court										

Virginia Department of Transportation
Traffic Engineering Division
2020
Annual Average Daily Traffic Volume Estimates By Section of Route
Prince William Maintenance Area

Route	Length	AADT	QA	4Tire	Bus	-----Truck-----				QC	K Factor	QK	Dir Factor	AAWDT	QW	Year
						2Axle	3+Axle	1Trail	2Trail							
Prince William County																
1849	Freeport Court	50	R			From: 76-1850 Flint Court					NA			NA		05/21/2013
						To: Dead End										
1850	Flint Court	60	R			From: Dead End					NA			NA		05/21/2013
						To: 76-1849 Freeport Court										
1851	Fairmont Court	100	R			From: 76-1848 Fairview Lane					NA			NA		05/21/2013
						To: Dead End										
1852	Fairfield Lane	90	R			From: Dead End					NA			NA		10/29/2020
						To: 76-1826 Forestdale Ave										
1852	Fairfield Lane	90	R			From: 76-1826 Forestdale Ave					NA			NA		05/21/2013
						To: Dead End										
1853	Fallbrook Lane	120	R			From: Dead End					NA			NA		05/21/2013
						To: 76-1831 Fairhope Rd										
1853	Fallbrook Lane	1300	R			From: 76-1831 Fairhope Rd					NA			NA		03/09/2010
						To: 76-1826 Forestdale Ave										
1853	Fallbrook Lane	510	R			From: 76-1826 Forestdale Ave					NA			NA		03/09/2010
						To: Dead End										
1854	Fontana Court	120	R			From: 76-1831 Fairhope Rd					NA			NA		05/21/2013
						To: Cul-de-Sac										
1855	Foley Dr	8	R			From: 76-1826 Forestdale Ave					NA			NA		04/19/2004
						To: Dead End										
1856	Del Mar Dr	150	R			From: Cul-de-Sac					NA			NA		05/21/2013
						To: 76-1890 S, Duran Dr										
1856	Del Mar Dr	390	R			From: 76-1890 S, Duran Dr					NA			NA		04/19/2010
						To: 76-1890 N, Duran Dr										
1856	Del Mar Dr	660	R			From: 76-1890 N, Duran Dr					NA			NA		07/17/2013
						To: 76-1862 Dundee Court										
1856	Del Mar Dr	980	R			From: 76-1862 Dundee Court					NA			NA		04/19/2010
						To: 76-1861 Danville Rd										
1856	Del Mar Dr	1500	R			From: 76-1861 Danville Rd					NA			NA		04/19/2010
						To: 76-1826 Darbydale Ave										
1856	Del Mar Dr	620	R			From: 76-1826 Darbydale Ave					NA			NA		04/19/2010
						To: 76-1859 Dexter Court										
1856	Del Mar Dr	630	R			From: 76-1859 Dexter Court					NA			NA		04/19/2010
						To: 76-1858 Dunbar Lane										
1856	Del Mar Dr	580	R			From: 76-1858 Dunbar Lane					NA			NA		04/19/2010
						To: 76-1857 Cloverdale Rd										
1857	Cloverdale Rd	740	R			From: 76-2480 Benita Fitzgerald Dr					NA			NA		07/22/2013
						To: Dead End; Gap										
1857	Cloverdale Rd	2400	R			From: Dead End; Gap Terminus					NA			NA		04/19/2010
						To: 76-1867 Concord Dr										
1857	Cloverdale Rd	3000	G	98%	1%	1%	0%	0%	0%	C	0.082	F	0.565	3200	G	2020
						To: 76-784 Dale Blvd										
1857	Cloverdale Rd	1300	R			From: 76-784 Dale Blvd					NA			NA		04/19/2010
						To: Dead End										

Virginia Department of Transportation
Traffic Engineering Division
2020
Annual Average Daily Traffic Volume Estimates By Section of Route
Prince William Maintenance Area

Route	Length	AADT	QA	4Tire	Bus	-----Truck-----				QC	K Factor	QK	Dir Factor	AAWDT	QW	Year
						2Axle	3+Axle	1Trail	2Trail							
Prince William County																
1858 Dunbar Lane		100	R			From 76-1857 Cloverdale Rd					NA			NA		04/19/2010
						To 76-1856 Del Mar Dr										
1859 Dexter Ct		70	R			From Dead End					NA			NA	05/21/2013	
						To 76-1856 Del Mar Dr										
1860 Danbury Court		140	R			From 76-1826 Darbydale Ave					NA			NA	05/21/2013	
						To Cul-de-Sac										
1861 Danville Rd		1200	R			From 76-1866 Cordell Ave					NA			NA	04/19/2010	
						To 76-1856 Del Mar Dr										
1862 Dundee Court		70	R			From Cul-de-Sac					NA			NA	05/21/2013	
						To 76-1856 Del Mar Dr										
1863 Delano Dr		240	R			From 76-1865 Dillon Ave					NA			NA	04/19/2010	
						To 76-1864 Dodson Dr										
1863 Delano Dr		320	R			From 76-1874 Derby Court					NA			NA	04/19/2010	
						To 76-1826 Darbydale Ave										
1863 Delano Dr		300	R			From 76-1863 Delano Dr					NA			NA	04/02/2013	
						To 76-1826 Darbydale Ave										
1864 Dodson Dr		450	R			From 76-1863 Delano Dr					NA			NA	04/19/2010	
						To 76-1857 Cloverdale Rd										
1865 Dillon Ave		1000	R			From 76-1826 Darbydale Ave					NA			NA	11/04/2019	
						To 76-1857 Cloverdale Rd										
1866 Cordell Ave		960	R			From 76-1865 Dillon Ave					NA			NA	04/19/2010	
						To 76-1861 Danville Rd										
1866 Cordell Ave		970	R			From 76-1867 Concord Dr					NA			NA	04/19/2010	
						To 76-1880 Calexico Lane										
1866 Cordell Ave		1100	R			From 76-1880 Calexico Lane					NA			NA	04/19/2010	
						To 76-1879 Costa Dr										
1866 Cordell Ave		1200	R			From 76-1879 Costa Dr					NA			NA	04/19/2010	
						To 76-1872 Colder Lane										
1866 Cordell Ave		1400	R			From 76-1872 Colder Lane					NA			NA	04/19/2010	
						To 76-1857 Cloverdale Rd										
1867 Concord Dr		60	R			From Dead End					NA			NA	05/21/2013	
						To 76-1883 Campbell Lane										
1867 Concord Dr		270	R			From 76-1881 Claremont Lane					NA			NA	04/13/2010	
						To 76-1857 Cloverdale Rd										
1867 Concord Dr		760	G	98%	1%	0%	0%	0%	0%	C	0.111	F	0.626	810	G	2020
1868 Chico Court		90	R			From Cul-de-Sac					NA			NA	05/21/2013	
						To 76-1867 Concord Dr										
1869 Carlsbad Rd		580	R			From 76-1857 S, Cloverdale Rd					NA			NA	04/19/2010	
						To 76-1857 N, Cloverdale Rd										

Virginia Department of Transportation
Traffic Engineering Division
2020
Annual Average Daily Traffic Volume Estimates By Section of Route
Prince William Maintenance Area

Route	Length	AADT	QA	4Tire	Bus	-----Truck-----				QC	K Factor	QK	Dir Factor	AAWDT	QW	Year
						2Axle	3+Axle	1Trail	2Trail							
Prince William County																
(1870) Carson Dr		630	R								NA			NA		04/19/2010
(1871) Castle Court		80	R								NA			NA		05/21/2013
(1872) Colder Lane		80	R								NA			NA		05/21/2013
(1872) Colder Lane		360	R								NA			NA		04/19/2010
(1873) Crescent St		260	R								NA			NA		04/19/2010
(1874) Derby Court		70	R								NA			NA		05/21/2013
(1875) Arbor Court		130	R								NA			NA		06/25/2013
(1876) Delta Court		60	R								NA			NA		05/21/2013
(1877) Dyer Dr		290	R								NA			NA		06/27/2013
(1878) Dixon Court		100	R								NA			NA		05/21/2013
(1879) Costa Dr		250	R								NA			NA		04/13/2010
(1880) Calexico Lane		110	R								NA			NA		05/21/2013
(1880) Calexico Lane		150	R								NA			NA		04/13/2010
(1881) Claremont Lane		220	G	99%	0%	1%	1%	0%	0%	C	0.116	F	0.553	230	G	2020
(1882) Corona Lane		130	R								NA			NA		04/13/2010
(1882) Corona Lane		60	R								NA			NA		05/21/2013
(1883) Campbell Lane		70	R								NA			NA		04/13/2010
(1883) Campbell Lane		190	R								NA			NA		04/13/2010
(1884) Folsome Court		60	R								NA			NA		05/21/2013
(1885) Fillmore Dr		150	R								NA			NA		03/09/2010

Virginia Department of Transportation
Traffic Engineering Division
2020
Annual Average Daily Traffic Volume Estimates By Section of Route
Prince William Maintenance Area

Route	Length	AADT	QA	4Tire	Bus	-----Truck-----				QC	K Factor	QK	Dir Factor	AAWDT	QW	Year
						2Axle	3+Axle	1Trail	2Trail							
Prince William County																
(1886) Fortuna Court		90	R			From: Cul-de-Sac					NA			NA		05/21/2013
						To: 76-1844 Fullerton Rd										
(1887) Daley Lane		100	R			From: Dead End					NA			NA		05/21/2013
						To: 76-1888 Downey Court										
(1887) Daley Lane		790	R			From: 76-1888 Downey Court					NA			NA		04/19/2010
						To: 76-1861 Danville Rd										
(1888) Downey Court		140	R			From: Dead End					NA			NA		05/21/2013
						To: 76-1889 Daytona Court										
(1888) Downey Court		620	R			From: 76-1889 Daytona Court					NA			NA		04/19/2010
						To: 76-1887 Daley Lane										
(1889) Daytona Court		160	R			From: Cul-de-Sac					NA			NA		05/21/2013
						To: 76-1888 Downey Court										
(1890) Duran Dr		110	R			From: 76-1856 Del Mar Dr					NA			NA		04/19/2010
						To: 76-1856 Del Mar Dr										
(1891) Desoto Court		70	R			From: Dead End					NA			NA		05/21/2013
						To: 76-1892 Deer Court										
(1891) Desoto Court		290	R			From: 76-1892 Deer Court					NA			NA		06/27/2013
						To: 76-1861 Danville Rd										
(1892) Deer Court		60	R			From: Cul-de-Sac					NA			NA		05/21/2013
						To: 76-1891 Desoto Court										
(1893) Dubois Court		90	R			From: Cul-de-Sac					NA			NA		05/21/2013
						To: 76-1861 Danville Rd										
(1894) Empire St		130	R			From: 76-1895 Elmwood Dr					NA			NA		04/19/2010
						To: 76-1826 Darbydale Ave										
(1895) Elmwood Dr		270	R			From: Dead End					NA			NA		04/19/2010
						To: 76-1826 Darbydale Ave										
(1896) Echo Court		140	R			From: 76-1826 Darbydale Ave					NA			NA		06/27/2013
						To: Cul-de-Sac										
(1897) Evergreen Dr		2700	R			From: 76-1826 Darbydale Ave					NA			NA		03/17/2010
						To: 76-1898 Eldorado Dr										
(1897) Evergreen Dr		2100	R			From: 76-1898 Eldorado Dr					NA			NA		03/17/2010
						To: 76-1899 El Rio Court										
(1897) Evergreen Dr		1900	R			From: 76-1899 El Rio Court					NA			NA		04/19/2010
						To: 76-2093 Easley Way										
(1897) Evergreen Dr		140	R			From: 76-2093 Easley Way					NA			NA		05/21/2013
						To: Cul-de-Sac										
(1898) Eldorado Dr		420	R			From: 76-1897 Evergreen Dr					NA			NA		03/17/2010
						To: 76-1899 El Rio Court										
(1898) Eldorado Dr		90	R			From: 76-1899 El Rio Court					NA			NA		05/21/2013
						To: Cul-de-Sac										

Virginia Department of Transportation
Traffic Engineering Division
2020
Annual Average Daily Traffic Volume Estimates By Section of Route
Prince William Maintenance Area

Route	Length	AADT	QA	4Tire	Bus	-----Truck-----				QC	K Factor	QK	Dir Factor	AAWDT	QW	Year
						2Axle	3+Axle	1Trail	2Trail							
Prince William County																
(1899) El Rio Court		120	R			From 76-1897 Evergreen Dr					NA			NA		03/17/2010
(1899) El Rio Court		80	R			To 76-1898 Eldorado Dr					NA			NA		05/21/2013
						From Cul-de-Sac										
(1900) Patrick Henry Dr		1200	R			From 76-1920 Georgetown Rd					NA			NA		02/15/2017
						To 76-2550 Powells Creek Blvd										
(1901) Crest Dr		560	R			From 76-1903 Meherrin Way					NA			NA		03/29/2010
(1901) Crest Dr		300	R			From 76-1905 Powell Dr					NA			NA		03/29/2010
(1901) Crest Dr		390	R			From 76-1906 Crest Court					NA			NA		05/17/2016
(1901) Crest Dr		540	R			From 76-1902 Carroll Ave					NA			NA		02/01/2010
						To US 1 Jefferson Davis Hwy										
(1902) Carroll Ave		380	R			From 76-1901 Crest Dr					NA			NA		02/01/2010
(1902) Carroll Ave		470	R			From 76-1904 Foster Place					NA			NA		02/01/2010
						To 76-823 Donald Curtis Dr										
(1903) Meherrin Way		770	R			From 76-1901 Crest Dr					NA			NA		01/19/2016
						To 76-823 Donald Curtis Dr										
(1904) Foster Place		60	R			From Dead End					NA			NA		05/21/2013
						To 76-1902 Carroll Ave										
(1905) Powell Dr		500	R			From Dead End					NA			NA		02/01/2010
						To 76-1901 Crest Dr										
(1906) Crest Court		70	R			From Cul-de-Sac					NA			NA		05/21/2013
						To 76-1901 Crest Dr										
(1908) Ketterman Court		70	R			From 76-1922 Ketterman Dr					NA			NA		05/21/2013
						To Cul-de-Sac										
(1909) Kinkade Lane		140	R			From 76-1921 Kingswell Dr					NA			NA		03/16/2010
						To 76-1923 Kentwood Lane										
(1910) Kilburn Place		50	R			From 76-1922 Ketterman Dr					NA			NA		05/21/2013
						To Cul-de-Sac										
(1911) Kettler Court		45	R			From Cul-de-Sac					NA			NA		05/21/2013
						To 76-1924 Kimbrough Lane										
(1912) Kidwell Dr		420	R			From 76-1992 Kenwood Dr					NA			NA		03/30/2010
(1912) Kidwell Dr		310	R			From 76-1913 Kentmore Dr					NA			NA		03/30/2010
(1912) Kidwell Dr		160	R			From 76-1914 Kentland Dr					NA			NA		04/03/2013
(1912) Kidwell Dr		5	R			From 76-1916 Kingsley Rd					NA			NA		01/26/2016
						To Dead End										

Virginia Department of Transportation
Traffic Engineering Division
2020
Annual Average Daily Traffic Volume Estimates By Section of Route
Prince William Maintenance Area

Route	Length	AADT	QA	4Tire	Bus	-----Truck-----				QC	K Factor	QK	Dir Factor	AAWDT	QW	Year
						2Axle	3+Axle	1Trail	2Trail							
Prince William County																
1913	Kentmore Dr	160	R			From: 76-1912 Kidwell Dr					NA			NA		03/30/2010
						To: 76-1999 Kenmar Dr										
1914	Kentland Dr	180	R			From: 76-1912 Kidwell Dr					NA			NA		04/03/2013
						To: 76-1915 Kentland Ct										
1914	Kentland Dr	300	R			From: 76-1916 Kingsley Rd					NA			NA		03/30/2010
						To: 76-1916 Kingsley Rd										
1914	Kentland Dr	570	R			From: 76-1999 Kenmar Dr					NA			NA		03/30/2010
						To: 76-1999 Kenmar Dr										
1914	Kentland Dr	920	R			From: 76-1992 Kenwood Dr					NA			NA		03/30/2010
						To: 76-1992 Kenwood Dr										
1915	Kentland Court	70	R			From: 76-1914 Kentland Dr					NA			NA		05/21/2013
						To: Cul-de-Sac										
1916	Kingsley Rd	50	R			From: Cul-de-Sac					NA			NA		05/21/2013
						To: 76-1912 Kidwell Dr										
1916	Kingsley Rd	220	R			From: 76-1914 Kentland Dr					NA			NA		03/30/2010
						To: 76-1914 Kentland Dr										
1917	Kiley Court	50	R			From: 76-1992 Kenwood Dr					NA			NA		05/21/2013
						To: Cul-de-Sac										
1918	Kerrman Court	80	R			From: 76-1992 Kenwood Dr					NA			NA		05/21/2013
						To: Cul-de-Sac										
1919	Kolman Court	80	R			From: 76-1992 Kenwood Dr					NA			NA		05/21/2013
						To: Cul-de-Sac										
1920	Georgetown Rd	1300	R			From: US 1 Jefferson Davis Hwy					NA			NA		03/29/2010
						To: 76-1900 Patrick Henry Dr										
1921	Kingswell Dr	1100	R			From: 76-1969 S, Kerrydale Rd					NA			NA		03/16/2010
						To: 76-1924 Kimbrough Lane										
1921	Kingswell Dr	440	R			From: 76-1909 Kinkade Lane					NA			NA		03/16/2010
						To: 76-1909 Kinkade Lane										
1921	Kingswell Dr	140	R			From: 76-1922 Ketterman Dr					NA			NA		03/30/2010
						To: 76-1922 Ketterman Dr										
1921	Kingswell Dr	160	R			From: 76-1969 N, Kerrydale Rd					NA			NA		03/30/2010
						To: 76-1969 N, Kerrydale Rd										
1922	Ketterman Dr	480	R			From: 76-1969 Kerrydale Rd					NA			NA		03/16/2010
						To: 76-1908 Ketterman Court										
1922	Ketterman Dr	140	R			From: 76-1921 Kingswell Dr					NA			NA		03/16/2010
						To: 76-1921 Kingswell Dr										
1923	Kentwood Lane	50	R			From: Cul-de-Sac					NA			NA		05/21/2013
						To: 76-1969 Kerrydale Rd										
1923	Kentwood Lane	170	R			From: 76-1909 Kinkade Lane					NA			NA		03/16/2010
						To: 76-1909 Kinkade Lane										
1923	Kentwood Lane	90	R			From: Dead End					NA			NA		05/21/2013
						To: Dead End										

Virginia Department of Transportation
Traffic Engineering Division
2020
Annual Average Daily Traffic Volume Estimates By Section of Route
Prince William Maintenance Area

Route	Length	AADT	QA	4Tire	Bus	-----Truck-----				QC	K Factor	QK	Dir Factor	AAWDT	QW	Year
						2Axle	3+Axle	1Trail	2Trail							
Prince William County																
1924 Kimbrough Lane		290	R								NA			NA		04/03/2013
1924 Kimbrough Lane		190	R								NA			NA		03/30/2010
1924 Kimbrough Lane		70	R								NA			NA		05/21/2013
1925 Kemper Dr		140	R								NA			NA		03/30/2010
1926 Hereford Rd		750	R								NA			NA		06/27/2013
1926 Hereford Rd		6600	R								NA			NA		06/06/2016
1927 Black Forest Lane		220	R								NA			NA		05/11/2016
1928 Pennington Lane		1000	R								NA			NA		10/15/2019
1928 Pennington Lane		1400	R								NA			NA		03/31/2010
1929 Old Delaney Rd		200	R								NA			NA		04/02/2013
1930 Eastlawn Ave		1900	G	95%	3%	1%	0%	0%	0%	C	0.099	F	0.625	2000	G	2020
1931 Evansdale Rd		240	R								NA			NA		03/04/2010
1931 Evansdale Rd		300	R								NA			NA		04/02/2013
1931 Evansdale Rd		790	R								NA			NA		04/02/2013
1931 Evansdale Rd		610	R								NA			NA		03/04/2010
1931 Evansdale Rd		450	R								NA			NA		03/04/2010
1931 Evansdale Rd		200	R								NA			NA		03/04/2010
1931 Evansdale Rd		250	R								NA			NA		03/04/2010
1932 Ely Court		80	R								NA			NA		05/21/2013
1933 Eastman St		720	R								NA			NA		03/04/2010
1934 Elba Court		60	R								NA			NA		05/21/2013

Virginia Department of Transportation
Traffic Engineering Division
2020
Annual Average Daily Traffic Volume Estimates By Section of Route
Prince William Maintenance Area

Route	Length	AADT	QA	4Tire	Bus	-----Truck-----				QC	K Factor	QK	Dir Factor	AAWDT	QW	Year
						2Axle	3+Axle	1Trail	2Trail							
Prince William County																
1935 Edgewater Dr		20	R			From: Dead End					NA			NA		06/27/2013
1935 Edgewater Dr		320	R			From: 76-1931 Evansdale Rd					NA			NA		03/04/2010
1935 Edgewater Dr		700	R			From: 76-1936 Edinburg Dr					NA			NA		03/04/2010
1935 Edgewater Dr		800	R			From: 76-1937 Eaton Court					NA			NA		04/02/2013
						To: 76-1930 Eastlawn Ave										
1936 Edinburg Dr		230	R			From: 76-1931 Evansdale Rd					NA			NA		04/02/2013
1936 Edinburg Dr		460	R			From: 76-1938 Elmira Court					NA			NA		04/19/2010
						To: 76-1935 Edgewater Dr										
1937 Eaton Court		80	R			From: Cul-de-Sac					NA			NA		05/21/2013
						To: 76-1935 Edgewater Dr										
1938 Elmira Court		100	R			From: Cul-de-Sac					NA			NA		05/21/2013
						To: 76-1936 Edinburg Dr										
1939 Glendale Rd		90	R			From: Dead End					NA			NA		05/21/2013
1939 Glendale Rd		310	R			From: 76-1941 Grove Lane					NA			NA		03/31/2010
1939 Glendale Rd		1100	R			From: 76-1940 Greenwood Dr					NA			NA		03/08/2010
1939 Glendale Rd		2700	R			From: 76-784 Dale Blvd					NA			NA		03/08/2010
1939 Glendale Rd		2400	R			From: 76-1943 Gilbert Rd					NA			NA		03/08/2010
1939 Glendale Rd		1600	R			From: 76-1944 Granby Rd					NA			NA		03/08/2010
1939 Glendale Rd		1100	R			From: 76-1940 Greenwood Dr					NA			NA		03/08/2010
1939 Glendale Rd		810	R			From: 76-1947 Gustus Dr					NA			NA		03/08/2010
1939 Glendale Rd		280	R			From: 76-1949 Greenbriar Dr					NA			NA		03/08/2010
1939 Glendale Rd		20	R			From: 76-1944 Granby Rd					NA			NA		04/25/2013
						To: Cul-de-Sac										
1940 Greenwood Dr		690	R			From: 76-1939 Glendale Rd					NA			NA		03/08/2010
1940 Greenwood Dr		530	R			From: 76-1941 Grove Lane					NA			NA		03/08/2010
1940 Greenwood Dr		1300	G	98%	1%	1%	0%	0%	0%	C	0.08	F	0.63	1400	G	2020
1940 Greenwood Dr		320	R			From: 76-1944 Granby Rd					NA			NA		03/08/2010
1940 Greenwood Dr		240	R			From: 76-1947 Gustus Dr					NA			NA		03/08/2010
						To: 76-1945 Gregg St										

Virginia Department of Transportation
 Traffic Engineering Division
 2020
 Annual Average Daily Traffic Volume Estimates By Section of Route
 Prince William Maintenance Area

Route	Length	AADT	QA	4Tire	Bus	-----Truck-----				QC	K Factor	QK	Dir Factor	AAWDT	QW	Year
						2Axle	3+Axle	1Trail	2Trail							
Prince William County																
(1940) Greenwood Dr		360	R								NA			NA		03/08/2010
(1941) Grove Lane		100	R								NA			NA		07/17/2013
(1941) Grove Lane		220	R								NA			NA		03/08/2010
(1942) Grove Court		60	R								NA			NA		05/21/2013
(1943) Gilbert Rd		360	R								NA			NA		03/31/2010
(1944) Granby Rd		880	R								NA			NA		03/31/2010
(1944) Granby Rd		390	R							0.092	F	0.554		NA		07/17/2013
(1944) Granby Rd		250	G	94%	1%	4%	1%	0%	0%	C	0.087	F	0.528	270	G	2020
(1945) Gregg St		210	R								NA			NA		03/08/2010
(1946) Gum Lane		80	R								NA			NA		05/21/2013
(1946) Gum Lane		60	R								NA			NA		05/21/2013
(1947) Gustus Dr		310	R								NA			NA		03/08/2010
(1947) Gustus Dr		290	R								NA			NA		03/08/2010
(1947) Gustus Dr		190	R								NA			NA		03/08/2010
(1948) Gran Deur Dr		160	R								NA			NA		03/08/2010
(1949) Greenbriar Dr		410	R								NA			NA		03/08/2010
(1949) Greenbriar Dr		440	R								NA			NA		03/08/2010
(1950) Gardensen Dr		440	R								NA			NA		03/08/2010
(1950) Gardensen Dr		80	R								NA			NA		05/21/2013
(1951) Grace St		220	R								NA			NA		12/04/2013
(1952) Guilford Lane		70	R								NA			NA		05/21/2013

Virginia Department of Transportation
 Traffic Engineering Division
 2020
 Annual Average Daily Traffic Volume Estimates By Section of Route
 Prince William Maintenance Area

Route	Length	AADT	QA	4Tire	Bus	-----Truck-----				QC	K Factor	QK	Dir Factor	AAWDT	QW	Year
						2Axle	3+Axle	1Trail	2Trail							
Prince William County																
(1952) Guilford Lane	80	R									NA			NA		05/21/2013
(1953) Gresham Court	60	R									NA			NA		05/21/2013
(1954) Kaiser Court	70	R									NA			NA		07/12/2013
(1954) Hillendale Dr	9600	G	98%	1%	1%	0%	0%	0%	C	0.089	F	0.644	10000	G		2020
(1954) Hillendale Dr	10000	G	98%	1%	1%	0%	0%	0%	F	0.09	F	0.658	11000	G		2020
(1955) Hawk Court	60	R									NA			NA		07/12/2013
(1956) Hanover Court	70	R									NA			NA		07/12/2013
(1957) Hazelton Dr	670	R									NA			NA		03/16/2010
(1957) Hendricks Dr	420	R									NA			NA		03/31/2010
(1957) Hendricks Dr	1300	R									NA			NA		03/16/2010
(1957) Hendricks Dr	1000	R									NA			NA		03/16/2010
(1957) Hendricks Dr	420	R									NA			NA		03/17/2010
(1957) Hendricks Dr	240	R									NA			NA		03/31/2010
(1957) Hendricks Dr	60	R									NA			NA		05/21/2013
(1958) Hartford Court	70	R									NA			NA		05/21/2013
(1959) Hallow Way Court	340	R									NA			NA		03/17/2010
(1959) Hallow Way Court	80	R									NA			NA		05/21/2013
(1960) Hemingway Dr	320	R									NA			NA		03/17/2010
(1960) Hemingway Dr	140	R									NA			NA		03/31/2010
(1960) Hemingway Dr	510	R									NA			NA		03/17/2010
(1960) Hemingway Dr	670	R									NA			NA		04/03/2013
(1960) Hemingway Dr	740	R									NA			NA		03/31/2010

Virginia Department of Transportation
Traffic Engineering Division
2020
Annual Average Daily Traffic Volume Estimates By Section of Route
Prince William Maintenance Area

Route	Length	AADT	QA	4Tire	Bus	-----Truck-----				QC	K Factor	QK	Dir Factor	AAWDT	QW	Year
						2Axle	3+Axle	1Trail	2Trail							
Prince William County																
(1961) Hawthorn Lane		210	R			From 76-1960 Hemingway Dr					NA			NA		03/17/2010
(1961) Hawthorn Lane		180	R			To 76-1958 Hartford Court					NA			NA		04/02/2013
(1961) Hawthorn Lane		360	R			From 76-1957 Hendricks Dr					NA			NA		03/17/2010
(1961) Hawthorn Lane		310	R			To 76-1968 Hampshire Court					NA			NA		04/03/2013
(1961) Hawthorn Lane		640	R			From 76-1967 Huntington Lane					NA			NA		03/17/2010
(1961) Hawthorn Lane		120	R			To 76-1965 Haddock Rd					NA			NA		05/21/2013
						To Dead End										
(1962) Hoffman Dr		1500	R			From 76-1957 Hendricks Dr					NA			NA		03/31/2010
(1962) Hoffman Dr		2200	R			To 76-1960 Hemingway Dr					NA			NA		03/31/2010
						To 76-3000 Pr Wm Pkwy										
(1963) Hardy Court		60	R			From 76-1960 Hemingway Dr					NA			NA		05/21/2013
						To Cul-de-Sac										
(1964) Harvest Court		70	R			From 76-1965 Haddock Rd					NA			NA		05/22/2013
						To Cul-de-Sac										
(1965) Haddock Rd		560	R			From 76-1960 Hemingway Dr					NA			NA		03/17/2010
(1965) Haddock Rd		610	R			To 76-1964 Harvest Court					NA			NA		04/03/2013
(1965) Haddock Rd		620	R			From 76-1966 Holiday Court					NA			NA		03/17/2010
(1965) Haddock Rd		1100	R			To 76-1961 Hawthorn Lane					NA			NA		03/17/2010
(1965) Haddock Rd		1000	R			From 76-1954 Hillendale Dr					NA			NA		03/30/2010
(1965) Haddock Rd		750	R			To 76-1997 Kirkland Court					NA			NA		03/30/2010
(1965) Haddock Rd		730	R			From 76-1993 Kendall Dr					NA			NA		03/17/2010
						To 76-1992 Kenwood Dr										
(1966) Holiday Court		140	R			From 76-1965 Haddock Rd					NA			NA		05/22/2013
						To Cul-de-Sac										
(1967) Huntington Lane		90	R			From Dead End					NA			NA		05/22/2013
(1967) Huntington Lane		70	R			To 76-1961 Hawthorn Lane					NA			NA		05/22/2013
						To Dead End										
(1968) Hampshire Court		80	R			From Cul-de-Sac					NA			NA		05/22/2013
						To 76-1961 Hawthorn Lane										
(1969) Kerrydale Rd		120	R			From Dead End					NA			NA		05/22/2013
						To 76-1970 Kerrydale Place										

Virginia Department of Transportation
Traffic Engineering Division
2020
Annual Average Daily Traffic Volume Estimates By Section of Route
Prince William Maintenance Area

Route	Length	AADT	QA	4Tire	Bus	-----Truck-----				QC	K Factor	QK	Dir Factor	AAWDT	QW	Year
						2Axle	3+Axle	1Trail	2Trail							
Prince William County																
(1969) Kerrydale Rd		450	R			From 76-1970 Kerrydale Place					NA			NA		04/02/2013
(1969) Kerrydale Rd		630	R			From 76-1972 Kaplan Court					NA			NA		03/16/2010
(1969) Kerrydale Rd		2800	R			From 76-784 Dale Blvd					NA			NA		03/16/2010
(1969) Kerrydale Rd		2600	R			From 76-1973 Kelso Court					NA			NA		04/02/2013
(1969) Kerrydale Rd		2700	R			From 76-1957 Hazelton Dr					NA			NA		03/16/2010
(1969) Kerrydale Rd		2500	R			From 76-1976 Knoll Dr					NA			NA		03/16/2010
(1969) Kerrydale Rd		2800	R			From 76-1981 Hamilton Dr					NA			NA		03/16/2010
(1969) Kerrydale Rd		2400	R			From 76-1992 Kenwood Dr					NA			NA		03/30/2010
(1969) Kerrydale Rd		1600	R			From 76-1921 Kingswell Dr					NA			NA		03/16/2010
(1969) Kerrydale Rd		720	R			From 76-1922 Ketterman Dr					NA			NA		03/30/2010
(1969) Kerrydale Rd		340	R			From 76-1921 Kingswell Dr					NA			NA		03/16/2010
(1969) Kerrydale Rd						To 76-1923 Kentwood Lane										
(1970) Kerrydale Place		170	R			From 76-1969 Kerrydale Rd					NA			NA		12/02/2013
(1970) Kerrydale Place		60	R			From 76-1971 Kenslow Court					NA			NA		05/22/2013
(1971) Kenslow Court		70	R			To Cul-de-Sac										
(1971) Kenslow Court						From Cul-de-Sac					NA			NA		10/29/2020
(1972) Kaplan Court		40	R			From 76-1970 Kerrydale Place										
(1972) Kaplan Court						From 76-1969 Kerrydale Rd					NA			NA		05/22/2013
(1973) Kelso Court		90	R			To Cul-de-Sac										
(1973) Kelso Court						From 76-1969 Kerrydale Rd					NA			NA		05/22/2013
(1974) Hazelton Dr		60	R			To Dead End					NA			NA		05/22/2013
(1974) Hazelton Dr		110	R			From 76-1975 Keystone Dr					NA			NA		03/31/2010
(1974) Hazelton Dr		200	R			To 76-1957 Hendricks Dr					NA			NA		03/31/2010
(1975) Keystone Dr		330	R			From 76-1954 Hillendale Dr										
(1975) Keystone Dr		710	R			From 76-1974 Hazelton Dr					NA			NA		03/30/2010
(1975) Keystone Dr		960	R			From 76-1976 Knoll Dr					NA			NA		03/30/2010
(1975) Keystone Dr						From 76-1979 Kingston Rd										
(1975) Keystone Dr						From 76-1981 Hamilton Dr					NA			NA		03/30/2010
(1976) Knoll Dr		370	R			From 76-1969 Kerrydale Rd					NA			NA		04/02/2013
(1976) Knoll Dr						To 76-1977 Knoll Court										

Virginia Department of Transportation
Traffic Engineering Division
2020
Annual Average Daily Traffic Volume Estimates By Section of Route
Prince William Maintenance Area

Route	Length	AADT	QA	4Tire	Bus	-----Truck-----				QC	K Factor	QK	Dir Factor	AAWDT	QW	Year
						2Axle	3+Axle	1Trail	2Trail							
Prince William County																
(1976) Knoll Dr		360	R			From: 76-1977 Knoll Court					NA			NA		03/30/2010
(1976) Knoll Dr		410	R			From: 76-1978 Kelsey Court					NA			NA		04/02/2013
						To: 76-1975 Keystone Dr										
(1977) Knoll Court		60	R			From: Cul-de-Sac					NA			NA		05/22/2013
						To: 76-1976 Knoll Dr										
(1978) Kelsey Court		110	R			From: Cul-de-Sac					NA			NA		05/22/2013
						To: 76-1976 Knoll Dr										
(1979) Kingston Rd		120	R			From: Cul-de-Sac					NA			NA		05/22/2013
(1979) Kingston Rd		220	R			From: 76-1980 Kerry Lane					NA			NA		03/30/2010
						To: 76-1975 Keystone Dr										
(1980) Kerry Lane		130	R			From: 76-1979 Kingston Rd					NA			NA		03/30/2010
						To: 76-1981 Hamilton Dr										
(1981) Hamilton Dr		770	R			From: 76-1969 Kerrydale Rd					NA			NA		03/30/2010
(1981) Hamilton Dr		890	R			From: 76-1980 Kerry Lane					NA			NA		03/30/2010
(1981) Hamilton Dr		2300	R			From: 76-1975 Keystone Dr					NA			NA		03/30/2010
						To: 76-1954 Hillendale Dr										
(1982) Kingsman Rd		120	R			From: 76-1986 W. Kilbane Rd					NA			NA		03/16/2010
(1982) Kingman Rd		690	R			From: 76-1990 Kaywood Dr					NA			NA		03/04/2010
(1982) Kingman Rd		1300	R			From: 76-1986 E. Kilbane Rd					NA			NA		03/04/2010
(1982) Kingman Rd		600	R			From: 76-784 Dale Blvd					NA			NA		02/04/2010
(1982) Kingman Rd		430	R			From: 76-1984 Kenny Rd					NA			NA		04/02/2013
(1982) Kingman Rd		390	R			From: 76-1983 Keating Dr					NA			NA		02/04/2010
						To: 76-2024 Kirkdale Dr										
(1983) Keating Dr		150	R			From: Cul-de-Sac					NA			NA		05/22/2013
						To: 76-1982 Kingman Rd										
(1984) Kenny Rd		290	R			From: 76-1982 Kingman Rd					NA			NA		02/04/2010
(1984) Kenny Rd		180	R			From: 76-1985 Kenny Court					NA			NA		12/17/2013
(1984) Kenny Rd		60	R			From: 76-2450 Kamet Court					NA			NA		07/12/2013
						To: Cul-de-Sac										
(1985) Kenny Court		80	R			From: Cul-de-Sac					NA			NA		05/22/2013
						To: 76-1984 Kenny Rd										
(1986) Kilbane Rd		520	R			From: 76-2025 Delaney Rd					NA			NA		03/04/2010
						To: 76-1989 Korvett Dr										

Virginia Department of Transportation
Traffic Engineering Division
2020
Annual Average Daily Traffic Volume Estimates By Section of Route
Prince William Maintenance Area

Route	Length	AADT	QA	4Tire	Bus	-----Truck-----				QC	K Factor	QK	Dir Factor	AAWDT	QW	Year
						2Axle	3+Axle	1Trail	2Trail							
Prince William County																
(1986) Kilbane Rd		430	R			From: 76-1989 Korvett Dr					NA			NA		03/04/2010
(1986) Kilbane Rd		390	R			From: 76-1982 W, Kingsman Rd					NA			NA		03/04/2010
(1986) Kilbane Rd		360	R			From: 76-1987 W, Koester Court					NA			NA		03/04/2010
(1986) Kilbane Rd		610	R			From: 76-1987 E, Koester Court					NA			NA		03/04/2010
(1987) Koester Court		110	R			From: 76-1982 E, Kingman Rd					NA			NA		03/04/2010
(1987) Koester Court		220	R			From: 76-1986 W, Kilbane Rd					NA			NA		03/04/2010
(1987) Koester Court		220	R			From: 76-1988 Koester Dr					NA			NA		04/02/2013
(1988) Koester Dr		45	R			From: 76-1986 E, Kilbane Rd					NA			NA		05/22/2013
(1988) Koester Dr		45	R			From: Cul-de-Sac					NA			NA		05/22/2013
(1989) Korvett Dr		230	R			From: 76-1987 Koester Court					NA			NA		05/22/2013
(1989) Korvett Dr		230	R			From: 76-1986 Kilbane Rd					NA			NA		03/04/2010
(1989) Korvett Dr		120	R			From: 76-1990 Kaywood Dr					NA			NA		05/22/2013
(1989) Korvett Dr		120	R			From: Cul-de-Sac					NA			NA		05/22/2013
(1990) Kaywood Dr		490	R			From: 76-1982 Kingman Rd					NA			NA		03/04/2010
(1990) Kaywood Dr		330	R			From: 76-1989 Korvett Dr					NA			NA		03/04/2010
(1990) Kaywood Dr		60	R			From: 76-1991 Kushner St					NA			NA		05/22/2013
(1990) Kaywood Dr		60	R			From: Cul-de-Sac					NA			NA		05/22/2013
(1991) Kushner St		260	R			From: 76-2025 Delaney Rd					NA			NA		03/04/2010
(1991) Kushner St		260	R			From: 76-1990 Kaywood Dr					NA			NA		03/04/2010
(1992) Kenwood Dr		2500	R			From: 76-1969 Kerrydale Rd					NA			NA		03/16/2010
(1992) Kenwood Dr		2200	R			From: 76-1993 Kendall Dr					NA			NA		03/16/2010
(1992) Kenwood Dr		2300	R			From: 76-1994 Kumar Rd					NA			NA		03/16/2010
(1992) Kenwood Dr		2100	R			From: 76-1912 Kidwell Dr					NA			NA		03/16/2010
(1992) Kenwood Dr		2000	R			From: 76-1917 Kiley Court					NA			NA		04/03/2013
(1992) Kenwood Dr		1900	R			From: 76-1918 Kerrman Court					NA			NA		03/30/2010
(1992) Kenwood Dr		2200	R			From: 76-1965 Haddock Rd					NA			NA		04/03/2013
(1992) Kenwood Dr		2000	R			From: 76-1919 Kolman Court					NA			NA		03/30/2010
(1992) Kenwood Dr		2600	R			From: 76-1999 Kenmar Dr					NA			NA		03/16/2010
(1992) Kenwood Dr		3000	R			From: 76-1914 Kentland Dr					NA			NA		03/30/2010
(1992) Kenwood Dr		3000	R			From: 76-1999 Kenmar Dr					NA			NA		03/30/2010

Virginia Department of Transportation
Traffic Engineering Division
2020
Annual Average Daily Traffic Volume Estimates By Section of Route
Prince William Maintenance Area

Route	Length	AADT	QA	4Tire	Bus	-----Truck-----				QC	K Factor	QK	Dir Factor	AAWDT	QW	Year
						2Axle	3+Axle	1Trail	2Trail							
Prince William County																
1992 Kenwood Dr		3200	R			From 76-1999 Kenmar Dr					NA			NA		03/30/2010
						To 76-3000 Pr Wm Pkwy										
1993 Kendall Dr		380	R			From 76-1992 Kenwood Dr					NA			NA		03/16/2010
						To 76-1994 Kumar Rd										
1993 Kendall Dr		450	R			From 76-1996 Kendale Court					NA			NA		07/17/2013
						To 76-1965 Haddock Rd										
1993 Kendall Dr		510	R			From 76-1992 Kenwood Dr					NA			NA		03/30/2010
						To 76-1995 Kumar Court										
1994 Kumar Rd		180	R			From 76-1993 Kendall Dr					NA			NA		03/16/2010
						To 76-1994 Kumar Rd										
1994 Kumar Rd		150	R			From 76-1994 Kumar Rd					NA			NA		05/22/2013
						To Cul-de-Sac										
1995 Kumar Court		80	R			From 76-1993 Kendall Dr					NA			NA		10/29/2020
						To Cul-de-Sac										
1996 Kendall Court		60	R			From 76-1965 Haddock Rd					NA			NA		03/30/2010
						To 76-1998 Kittredge Court										
1997 Kirkland Ct		230	R			From 76-1998 Kittredge Court					NA			NA		05/22/2013
						To Cul-de-Sac										
1997 Kirkland Court		60	R			From Cul-de-Sac					NA			NA		05/22/2013
						To 76-1997 Kirkland Court										
1998 Kittredge Court		110	R			From 76-1992 S, Kenwood Dr					NA			NA		03/30/2010
						To 76-1992 N, Kenwood Dr										
1999 Kenmar Dr		120	R			From 76-1913 Kentmore Dr					NA			NA		03/30/2010
						To 76-1914 Kentland Dr										
1999 Kenmar Dr		570	R			From 76-1913 Kentmore Dr					NA			NA		03/30/2010
						To 76-1914 Kentland Dr										
1999 Kenmar Dr		200	R			From 76-1914 Kentland Dr					NA			NA		03/30/2010
						To 76-2865 Griffith Ave										
2000 Smoketown Rd		5100	R			From 76-2865 Griffith Ave					NA			NA		03/31/2010
						To 76-641 Old Bridge Rd										
2000 Smoketown Rd		11000	R			From 76-641 Old Bridge Rd					NA			NA		04/07/2010
						To 76-2435 Catawba Dr										
2000 Smoketown Rd		11000	R			From 76-2435 Catawba Dr					NA			NA		04/07/2010
						To 76-2434 Beaver Pond Rd										
2000 Smoketown Rd		11000	R			From 76-2434 Beaver Pond Rd					NA			NA		04/07/2010
						To 76-2430 Beaver Ford Rd										
2000 Smoketown Rd		11000	R			From 76-2430 Beaver Ford Rd					NA			NA		04/07/2010
						To 76-2433 Grouse Court										
2000 Smoketown Rd		11000	R			From 76-2433 Grouse Court					NA			NA		04/03/2013
						To 76-2234 Cavalier Dr										
2000 Smoketown Rd		14000	R			From 76-2234 Cavalier Dr					NA			NA		04/07/2010
						To 76-2322 Russell Rd										
2000 Smoketown Rd		13000	R			From 76-2322 Russell Rd					NA			NA		04/03/2013
						To 76-2401 Chancellor Court										

Virginia Department of Transportation
Traffic Engineering Division
2020
Annual Average Daily Traffic Volume Estimates By Section of Route
Prince William Maintenance Area

Route	Length	AADT	QA	4Tire	Bus	-----Truck-----				QC	K Factor	QK	Dir Factor	AAWDT	QW	Year
						2Axle	3+Axle	1Trail	2Trail							
Prince William County																
(2000) Smoketown Rd		14000	R								NA			NA		04/07/2010
(2000) Smoketown Rd		14000	R								NA			NA		04/03/2013
(2000) Smoketown Rd		14000	R								NA			NA		04/07/2010
(2000) Smoketown Rd		14000	R								NA			NA		04/03/2013
(2000) Smoketown Rd		15000	R								NA			NA		04/07/2010
(2000) Smoketown Rd		14000	R								NA			NA		01/27/2010
(2000) Smoketown Rd		15000	G	98%	1%	1%	0%	0%	0%	C	0.087	F	0.502	NA		2020
(2000) Smoketown Rd		26000	G	98%	1%	1%	0%	0%	0%	F	0.083	F	0.505	27000	G	2020
(2000) Opitz Blvd		23000	G	98%	1%	1%	0%	0%	0%	F	0.088	F	0.537	24000	G	2020
(2000) Opitz Blvd		21000	G	98%	1%	1%	0%	0%	0%	F	0.081	F	0.503	NA		2020
(2000) Opitz Blvd		19000	G	98%	1%	1%	0%	0%	0%	C	0.08	F	0.526	20000	G	2020
(2000) Opitz Blvd		15000	G	98%	1%	1%	0%	0%	0%	F	0.077	F	0.5	NA		2020
(2000) Reddy Dr		4300	G	98%	1%	1%	0%	0%	0%	F	0.077	F	0.535	4500	G	2020
East (2000) Ramp		2500	G								0.097	F		2500	G	2020
West (2000) Ramp		3100	G								0.12	F		3100	G	2020
(2001) Ford Rd		30	R								NA			NA		08/19/2013
(2001) Ford Rd		150	R								NA			NA		08/19/2013
(2002) Shari Court		90	R								NA			NA		07/24/2013
(2003) Old Field Rd		90	R								NA			NA		05/22/2013
(2004) Savannah Dr		4000	R								NA			NA		10/29/2019
(2005) Robin Dr		60	R								NA			NA		09/23/2013
(2005) Robin Dr		110	R								NA			NA		01/27/2010
(2005) Robin Dr		240	R								NA			NA		05/16/2016

Virginia Department of Transportation
Traffic Engineering Division
2020
Annual Average Daily Traffic Volume Estimates By Section of Route
Prince William Maintenance Area

Route	Length	AADT	QA	4Tire	Bus	-----Truck-----				QC	K Factor	QK	Dir Factor	AAWDT	QW	Year
						2Axle	3+Axle	1Trail	2Trail							
Prince William County																
(2006) Goldfinch Dr		10	R			From: Cul-de-Sac					NA			NA		11/04/2013
						To: 76-2005 Robin Dr										
(2007) Bluebird Lane		90	R			From: 76-2005 Robin Dr					NA			NA		04/18/2013
						To: 76-2008 Bobwhite Dr										
(2007) Bluebird Lane		80	R			From: 76-2008 Bobwhite Dr					NA			NA		04/18/2013
						To: 76-2005 Robin Dr										
(2008) Bobwhite Dr		70	R			From: Dead End					NA			NA		10/29/2020
						To: 76-2007 Bluebird Lane										
(2009) Gossum Court		140	R			From: 76-600 Mountain Rd					NA			NA		08/13/2013
						To: Cul-de-Sac										
(2010) Berkley Dr		560	R			From: 76-600 Mountain Rd					NA			NA		01/27/2010
						To: 76-2012 Woolman Dr										
(2010) Berkley Dr		630	R			From: 76-2012 Woolman Dr					NA			NA		01/27/2010
						To: 76-2013 Delashmutt Dr										
(2010) Berkley Dr		870	R			From: 76-2013 Delashmutt Dr					NA			NA		01/27/2010
						To: 76-630 Mill Creek Rd										
(2011) Quarters Lane		80	R			From: 76-600 Mountain Rd					NA			NA		08/13/2013
						To: Cul-de-Sac										
(2012) Woolman Dr		100	R			From: 76-2010 Berkeley Dr					NA			NA		08/13/2013
						To: Cul-de-Sac										
(2013) Delashmutt Dr		280	R			From: Cul-de-Sac					NA			NA		04/16/2013
						To: 76-2010 Berkeley Dr										
(2014) Old Delaney Rd		110	R			From: 76-2024 Kirkdale Dr					NA			NA		05/12/2016
						To: 76-3717 Quate Lane										
(2014) Quails Lane		120	R			From: 76-3013 Quade Lane					NA			NA		05/22/2013
						To: 76-2809 Pickering Lane										
(2015) Alvey Dr		290	R			From: 76-701 Logmill Rd					NA			NA		01/27/2010
						To: 76-2016 Dan Court										
(2015) Alvey Dr		90	R			From: 76-2016 Dan Court					NA			NA		08/12/2013
						To: Cul-de-Sac										
(2016) Dan Court		60	R			From: 76-2015 Alvey Dr					NA			NA		08/12/2013
						To: Cul-de-Sac										
(2017) Contest Lane		250	R			From: 76-701 Logmill Rd					NA			NA		01/27/2010
						To: Cul-de-Sac										
(2018) Boxwood Farms Dr		250	R			From: 76-705 Sanders Lane					NA			NA		05/16/2016
						To: 76-2019 Dunigan Court										
(2018) Boxwood Farms Dr		120	R			From: 76-2019 Dunigan Court					NA			NA		08/19/2013
						To: Cul-de-Sac										
(2019) Dunigan Court		120	R			From: 76-2018 Boxwood Farms Dr					NA			NA		08/19/2013
						To: Cul-de-Sac										

Virginia Department of Transportation
Traffic Engineering Division
2020
Annual Average Daily Traffic Volume Estimates By Section of Route
Prince William Maintenance Area

Route	Length	AADT	QA	4Tire	Bus	-----Truck-----				QC	K Factor	QK	Dir Factor	AAWDT	QW	Year
						2Axle	3+Axle	1Trail	2Trail							
Prince William County																
(2020) Forge Dr		130	R									NA		NA		05/22/2013
(2020) Forge Dr		400	R									NA		NA		06/27/2013
(2020) Forge Dr		890	R									NA		NA		03/09/2010
(2021) Forge Court		70	R									NA		NA		05/22/2013
(2022) Farmer Court		70	R									NA		NA		05/22/2013
(2023) Forestdale Court		50	R									NA		NA		05/22/2013
(2024) Kirkdale Dr		370	R									NA		NA		02/04/2010
(2024) Kirkdale Dr		310	R									NA		NA		03/16/2010
(2024) Kirkdale Dr		520	R									NA		NA		03/16/2010
(2024) Kirkdale Dr		1000	R									NA		NA		02/04/2010
(2024) Kirkdale Dr		1100	R									NA		NA		04/02/2013
(2024) Kirkdale Dr		700	R									NA		NA		02/04/2010
(2024) Kirkdale Dr		780	R									NA		NA		02/04/2010
(2024) Kirkdale Dr		1000	R									NA		NA		02/04/2010
(2024) Kirkdale Dr		1500	R									NA		NA		02/04/2010
(2024) Kirkdale Dr		680	R									NA		NA		02/04/2010
(2025) Delaney Rd		2300	G	98%	0%	1%	0%	0%	0%	C	0.106	F	0.612	2300	G	2020
(2025) Delaney Rd		2800	R									NA		NA		03/04/2010
(2025) Delaney Rd		3800	R									NA		NA		02/04/2010
(2025) Delaney Rd		3500	G	98%	1%	1%	0%	0%	0%	C	0.089	F	0.659	3700	G	2020
(2025) Delaney Rd		3300	G	98%	1%	1%	0%	0%	0%	F	0.091	F	0.570	3500	G	2020
(2026) Kraft Court		70	R									NA		NA		05/22/2013

Virginia Department of Transportation
Traffic Engineering Division
2020
Annual Average Daily Traffic Volume Estimates By Section of Route
Prince William Maintenance Area

Route	Length	AADT	QA	4Tire	Bus	-----Truck-----				QC	K Factor	QK	Dir Factor	AAWDT	QW	Year
						2Axle	3+Axle	1Trail	2Trail							
Prince William County																
(2027) Kenyon Court		70	R			From: Cul-de-Sac					NA			NA		07/08/2013
						To: 76-2025 Delaney Rd										
(2028) Kirkdale Court		80	R			From: Cul-de-Sac					NA			NA		07/08/2013
						To: 76-2024 Kirkdale Dr										
(2029) Kenbury Dr		220	R			From: 76-2032 Kentbury Court					NA			NA		07/17/2013
						To: 76-2030 Kellogg Dr										
(2029) Kenbury Dr		270	R			From: 76-2024 Kirkdale Dr					NA			NA		07/17/2013
						To: 76-2024 Kirkdale Dr										
(2030) Kellogg Dr		80	R			From: Cul-de-Sac					NA			NA		07/08/2013
						To: 76-2029 Kenbury Dr										
(2030) Kellogg Dr		400	R			From: 76-2024 Kirkdale Dr					NA			NA		07/17/2013
						To: 76-2024 Kirkdale Dr										
(2031) Kelmont Court		110	R			From: Cul-de-Sac					NA			NA		07/08/2013
						To: 76-2024 Kirkdale Dr										
(2032) Kentbury Court		90	R			From: Dead End					NA			NA		07/08/2013
						To: 76-2029 Kenbury Dr										
(2032)		70	R			From: Dead End					NA			NA		07/08/2013
						To: Dead End										
(2033) Kempair Dr		400	R			From: 76-2025 Delaney Rd					NA			NA		07/17/2013
						To: 76-2034 Kale Court										
(2033) Kempair Dr		380	R			From: 76-2037 Kempair Court					NA			NA		07/17/2013
						To: 76-2037 Kempair Court										
(2033) Kempair Dr		460	R			From: 76-2035 Kaslo Dr					NA			NA		07/17/2013
						To: 76-2035 Kaslo Dr										
(2033) Kempair Dr		530	R			From: 76-2024 Kirkdale Dr					NA			NA		07/17/2013
						To: 76-2024 Kirkdale Dr										
(2033) Kempair Dr		110	R			From: Cul-de-Sac					NA			NA		12/02/2013
						To: Dead End										
(2034) Kale Court		70	R			From: 76-2033 Kempair Dr					NA			NA		07/08/2013
						To: 76-2033 Kempair Dr										
(2034) Kale Court		60	R			From: Dead End					NA			NA		07/08/2013
						To: Dead End										
(2035) Kaslo Dr		70	R			From: Cul-de-Sac					NA			NA		07/08/2013
						To: 76-2036 Kaslo Court										
(2035) Kaslo Dr		240	R			From: 76-2033 Kempair Dr					NA			NA		12/02/2013
						To: 76-2033 Kempair Dr										
(2036) Kaslo Court		70	R			From: 76-2035 Kaslo Dr					NA			NA		07/08/2013
						To: Cul-de-Sac										
(2037) Kempair Court		110	R			From: Cul-de-Sac					NA			NA		07/08/2013
						To: 76-2033 Kempair Dr										
(2038) Karen Rd		70	R			From: Cul-de-Sac					NA			NA		07/08/2013
						To: 76-2039 Kitten Court										

Virginia Department of Transportation
Traffic Engineering Division
2020
Annual Average Daily Traffic Volume Estimates By Section of Route
Prince William Maintenance Area

Route	Length	AADT	QA	4Tire	Bus	-----Truck-----				QC	K Factor	QK	Dir Factor	AAWDT	QW	Year
						2Axle	3+Axle	1Trail	2Trail							
Prince William County																
(2038) Karen Rd		160	R			From: 76-2039 Kitten Court					NA			NA		07/12/2013
						To: 76-2025 Delaney Rd										
(2039) Kitten Court		80	R			From: 76-2038 Karen Rd					NA			NA		07/08/2013
						To: Cul-de-Sac										
(2040) Klein Court		50	R			From: Cul-de-Sac					NA			NA		07/08/2013
						To: 76-2025 Delaney Rd										
(2041) Kaye Rd		270	R			From: 76-2025 Delaney Rd					NA			NA		07/18/2013
						To: 76-2042 Kephart Lane										
(2042) Kephart Lane		150	R			From: 76-2045 Kurtz Rd					NA			NA		07/18/2013
						To: 76-2043 Kilby Court										
(2042) Kephart Lane		140	R			From: 76-2041 Kaye Rd					NA			NA		07/18/2013
						To: 76-2041 Kaye Rd										
(2042) Kephart Lane		100	R			From: Cul-de-Sac					NA			NA		07/08/2013
						To: Cul-de-Sac										
(2043) Kilby Court		60	R			From: Cul-de-Sac					NA			NA		07/08/2013
						To: 76-2042 Kephart Lane										
(2044) Kelly Rd		440	R			From: 76-2045 Kurtz Rd					NA			NA		07/18/2013
						To: 76-2455 S, Kassel Circle										
(2044) Kelly Rd		210	R			From: 76-2455 N, Kassel Circle					NA			NA		12/02/2013
						To: 76-2455 N, Kassel Circle										
(2044) Kelly Rd		70	R			From: Dead End					NA			NA		07/08/2013
						To: Cul-de-Sac										
(2045) Kurtz Rd		100	R			From: Cul-de-Sac					NA			NA		07/08/2013
						To: 76-2025 Delaney Rd										
(2045) Kurtz Rd		320	R			From: 76-2044 Kelly Rd					NA			NA		07/18/2013
						To: 76-2044 Kelly Rd										
(2045) Kurtz Rd		540	R			From: 76-2042 Kephart Lane					NA			NA		07/17/2013
						To: 76-2042 Kephart Lane										
(2045) Kurtz Rd		680	R			From: 76-2025 Delaney Rd					NA			NA		07/17/2013
						To: 76-2025 Delaney Rd										
(2046) Lockwood Lane		60	R			From: Cul-de-Sac					NA			NA		07/08/2013
						To: 76-2047 Longwood Court										
(2046) Lockwood Lane		140	R			From: 76-2025 Delaney Rd					NA			NA		12/02/2013
						To: 76-2025 Delaney Rd										
(2047) Longwood Court		70	R			From: Cul-de-Sac					NA			NA		07/08/2013
						To: 76-2046 Lockwood Lane										
(2048) Lupino Court		120	R			From: Cul-de-Sac					NA			NA		07/08/2013
						To: 76-2025 Delaney Rd										
(2049) Lehigh Court		110	R			From: Cul-de-Sac					NA			NA		07/08/2013
						To: 76-2025 Delaney Rd										
(2050) Keytone Rd		130	R			From: Dead End					NA			NA		07/08/2013
						To: 76-2024 Kirkdale Dr										

Virginia Department of Transportation
Traffic Engineering Division
2020
Annual Average Daily Traffic Volume Estimates By Section of Route
Prince William Maintenance Area

Route	Length	AADT	QA	4Tire	Bus	-----Truck-----				QC	K Factor	QK	Dir Factor	AAWDT	QW	Year
						2Axle	3+Axle	1Trail	2Trail							
Prince William County																
(2050) Keytone Rd		500	R			From: 76-2024 Kirkdale Dr					NA			NA		12/02/2013
(2050) Keytone Rd		1100	R			From: 76-2052 Kurt Court					NA			NA		07/16/2013
						To: 76-784 Dale Blvd										
(2051) Kirwyn Court		110	R			From: 76-2024 Kirkdale Dr					NA			NA		07/08/2013
						To: Cul-de-Sac										
(2052) Kurt Court		60	R			From: Cul-de-Sac					NA			NA		07/08/2013
						To: 76-2050 Keytone Rd										
(2053) Lindendale Rd		2500	G	96%	2%	1%	0%	0%	0%	F	0.094	F	0.627	2600	G	2020
(2053) Lindendale Rd		3600	G	96%	2%	1%	0%	0%	0%	F	0.086	F	0.52	3800	G	2020
						From: 76-2273 Springbrook Court										
(2053) Lindendale Rd		1600	G	96%	2%	1%	0%	0%	0%	C	0.094	F	0.515	1700	G	2020
						From: 76-2086 Mapledale Ave										
						To: 76-784 Dale Blvd										
(2054) Linfield Dr		40	R			From: Dead End					NA			NA		07/08/2013
(2054) Linfield Dr		100	R			From: 76-2057 Langford Court					NA			NA		12/03/2013
(2054) Linfield Dr		350	R			From: 76-2058 Langstone Dr					NA			NA		07/16/2013
(2054) Linfield Dr		710	R			From: 76-2055 Langtree Ln					NA			NA		07/17/2013
						To: 76-2053 Lindendale Rd										
(2055)		110	R			From: Dead End					NA			NA		07/08/2013
(2055) Langtree Ln		300	R			From: 76-2054 Linfield Dr					NA			NA		12/02/2013
(2055)		120	R			From: 76-2056 Lakeland Court					NA			NA		07/08/2013
						To: Cul-de-Sac										
(2056) Lakeland Court		70	R			From: Cul-de-Sac					NA			NA		07/08/2013
						To: 76-2055 Lynnbrook Court										
(2057) Langford Court		40	R			From: Cul-de-Sac					NA			NA		07/08/2013
						To: 76-2054 Linfield Dr										
(2058) Langstone Dr		120	R			From: 76-2053 S, Lindendale Rd					NA			NA		07/16/2013
(2058) Langstone Dr		140	R			From: 76-2053 N, Lindendale Rd					NA			NA		07/16/2013
						To: 76-2054 Linfield Dr										
(2059) Lombard Lane		80	R			From: Cul-de-Sac					NA			NA		07/08/2013
(2059) Lombard Lane		310	R			From: 76-2060 Langley Court					NA			NA		12/03/2013
						To: 76-2053 Lindendale Rd										
(2060) Langley Court		90	R			From: Cul-de-Sac					NA			NA		07/08/2013
						To: 76-2059 Lombard Lane										

Virginia Department of Transportation
Traffic Engineering Division
2020
Annual Average Daily Traffic Volume Estimates By Section of Route
Prince William Maintenance Area

Route	Length	AADT	QA	4Tire	Bus	-----Truck-----				QC	K Factor	QK	Dir Factor	AAWDT	QW	Year
						2Axle	3+Axle	1Trail	2Trail							
Prince William County																
(2061) Lynhurst Dr		250	R			From: 76-2053 Lindendale Rd					NA			NA		07/16/2013
(2061) Lynhurst Dr		350	R			From: 76-2065 Longhorn Dr					NA			NA		07/16/2013
(2061) Lynhurst Dr		570	R			From: 76-2066 Langer Lane					NA			NA		07/16/2013
(2061) Lynhurst Dr		680	R			From: 76-2064 Landover Court					NA			NA		07/16/2013
(2061) Lynhurst Dr		810	R			From: 76-2062 Linsey Court					NA			NA		07/16/2013
(2061) Lynhurst Dr		90	R			From: 76-2053 Lindendale Rd					NA			NA		07/08/2013
						To: Cul-de-Sac										
(2062) Linsey Court		120	R			From: 76-2061 Lynhurst Dr					NA			NA		07/08/2013
						To: Cul-de-Sac										
(2063) Leesburg Court		130	R			From: 76-2053 Lindendale Rd					NA			NA		07/08/2013
						To: Cul-de-Sac										
(2064) Landover Court		90	R			From: Cul-de-Sac					NA			NA		07/08/2013
						To: 76-2061 Lynhurst Dr										
(2065) Longhorn Dr		90	R			From: 76-2061 Lynhurst Dr					NA			NA		07/16/2013
						To: 76-2066 Langer Lane										
(2066) Langer Lane		280	R			From: 76-2061 Lynhurst Dr					NA			NA		07/16/2013
						To: 76-2067 Londonderry Court										
(2066) Langer Lane		170	R			From: 76-2065 Longhorn Dr					NA			NA		07/16/2013
						To: 76-2065 Longhorn Dr										
(2066) Langer Lane		60	R			From: Cul-de-Sac					NA			NA		07/08/2013
						To: Cul-de-Sac										
(2067) Londonderry Court		70	R			From: 76-2066 Langer Lane					NA			NA		07/08/2013
						To: Cul-de-Sac										
(2068) Gideon Dr		20000	G	98%	1%	0%	0%	0%	0%	C	0.083	F	0.63	21000	G	2020
						From: 76-784 Dale Blvd										
(2069) Nassau Dr		2200	R			From: 76-784 Dale Blvd					NA			NA		12/12/2013
						To: 76-2070 Nickleson Dr										
(2069) Nassau Dr		1200	R			From: 76-2070 Nickleson Dr					NA			NA		12/12/2013
						To: 76-2074 Neddleton Ave										
(2069) Nassau Dr		320	R			From: 76-2074 Neddleton Ave					NA			NA		07/25/2013
						To: 76-2459 Newgate Rd										
(2069) Nassau Dr		230	R			From: 76-2459 Newgate Rd					NA			NA		07/25/2013
						To: 76-2070; 76-2451										
(2070) Nickleson Dr		60	R			From: Dead End					NA			NA		07/08/2013
						To: 76-2069 Nassau Dr										
(2070) Nickleson Dr		760	R			From: 76-2069 Nassau Dr					NA			NA		12/12/2013
						To: 76-2071 Nystrom Court										
(2070) Nickleson Dr		650	R			From: 76-2071 Nystrom Court					NA			NA		12/12/2013
						To: 76-2072 Nascoby Lane										

Virginia Department of Transportation
Traffic Engineering Division
2020
Annual Average Daily Traffic Volume Estimates By Section of Route
Prince William Maintenance Area

Route	Length	AADT	QA	4Tire	Bus	-----Truck-----				QC	K Factor	QK	Dir Factor	AAWDT	QW	Year
						2Axle	3+Axle	1Trail	2Trail							
Prince William County																
(2070) Nickleson Dr		550	R			From: 76-2072 Nascoby Lane					NA			NA		12/12/2013
(2070) Nickleson Dr		400	R			To: 76-2452 Nationville Lane					NA			NA		12/12/2013
(2070) Nassau Dr		380	R			From: 76-245 Nottingdale Dr					NA			NA		12/12/2013
(2070) Nassau Dr						To: 76-2451 Nottingdale Dr										
(2071) Nystrom Court		80	R			From: 76-2069; 76-2451					NA			NA		07/08/2013
(2071) Nystrom Court						To: 76-2070 Nickleson Dr					NA			NA		07/08/2013
(2072) Nascoby Lane		250	R			From: Cul-de-Sac					NA			NA		12/12/2013
(2072) Nascoby Lane		110	R			To: 76-2070 Nickleson Dr					NA			NA		12/12/2013
(2072) Nascoby Lane						From: 76-2073 Nibbs Court					NA			NA		06/15/2004
(2072) Nascoby Lane						To: Cul-de-Sac					NA			NA		06/15/2004
(2073) Nibbs Court		60	R			From: Cul-de-Sac					NA			NA		07/08/2013
(2073) Nibbs Court						To: 76-2072 Nascoby Lane					NA			NA		07/08/2013
(2074) Neddleton Ave		80	R			From: Dead End					NA			NA		07/08/2013
(2074) Neddleton Ave		750	R			To: 76-2069 Nassau Dr					NA			NA		07/25/2013
(2074) Neddleton Ave		340	R			From: 76-2075 Nancy Court					NA			NA		07/25/2013
(2074) Neddleton Ave		190	R			To: 76-2459 Newgate Rd					NA			NA		07/25/2013
(2074) Neddleton Ave		240	R			From: 76-2460 Newberry Court					NA			NA		04/02/2013
(2074) Neddleton Ave		100	R			To: 76-2451 Nottingdale Dr					NA			NA		07/08/2013
(2074) Neddleton Ave						From: Cul-de-Sac					NA			NA		07/08/2013
(2074) Neddleton Ave						To: 76-2074 Neddleton Ave					NA			NA		07/08/2013
(2075) Nancy Court		120	R			From: Cul-de-Sac					NA			NA		07/08/2013
(2075) Nancy Court						To: Cul-de-Sac					NA			NA		07/08/2013
(2081) Lynwood Dr		590	R			From: 76-2053 Lindendale Rd					NA			NA		03/02/2010
(2081) Lynwood Dr		340	R			To: 76-2082 Landon Lane					NA			NA		07/16/2013
(2081) Lynwood Dr		230	R			From: 76-2084 Lynway Court					NA			NA		07/16/2013
(2081) Lynwood Dr		20	R			To: 76-2085 Logan Court					NA			NA		01/26/2016
(2081) Lynwood Dr						From: Dead End					NA			NA		01/26/2016
(2082) Landon Lane		140	R			To: 76-2081 Lynwood Dr					NA			NA		07/16/2013
(2082) Landon Lane		60	R			From: 76-2083 Larry Court					NA			NA		07/09/2013
(2082) Landon Lane						To: Cul-de-Sac					NA			NA		07/09/2013
(2083) Larry Court		60	R			From: Cul-de-Sac					NA			NA		07/09/2013
(2083) Larry Court						To: 76-2082 Landon Lane					NA			NA		07/09/2013
(2084) Lynway Court		70	R			From: 76-2081 Lynwood Dr					NA			NA		07/09/2013
(2084) Lynway Court						To: Cul-de-Sac					NA			NA		07/09/2013

Virginia Department of Transportation
Traffic Engineering Division
2020
Annual Average Daily Traffic Volume Estimates By Section of Route
Prince William Maintenance Area

Route	Length	AADT	QA	4Tire	Bus	-----Truck-----				QC	K Factor	QK	Dir Factor	AAWDT	QW	Year
						2Axle	3+Axle	1Trail	2Trail							
Prince William County																
(2085) Logan Court		70	R			From: 76-2081 Lynwood Dr To: Cul-de-Sac					NA			NA		07/09/2013
(2086) Mapledale Ave		120	R			From: Cul-de-Sac To: 76-2053 Lindendale Rd					NA			NA		07/09/2013
(2086) Mapledale Ave		3100	R			From: 76-2053 Lindendale Rd To: 76-2095 Miles Court					NA			NA		03/02/2010
(2086) Mapledale Ave		3400	R			From: 76-2095 Miles Court To: 76-2087 Mattapony Dr					NA			NA		12/12/2013
(2086) Mapledale Ave		3300	R			From: 76-2087 Mattapony Dr To: 76-2091 Montclair Lane					NA			NA		03/02/2010
(2086) Mapledale Ave		3800	R			From: 76-2091 S, Montclair Lane To: 76-2097 Meadowbrook Rd					NA			NA		03/03/2010
(2086) Mapledale Ave		4000	R			From: 76-2097 Meadowbrook Rd To: 76-2317 Mansfield Court					NA			NA		03/03/2010
(2086) Mapledale Ave		4900	R			From: 76-2317 Mansfield Court To: 76-2316 Mantle Court					NA			NA		04/03/2013
(2086) Mapledale Ave		5100	R			From: 76-2316 Mantle Court To: 76-2315 Mahoney Dr					NA			NA		04/03/2013
(2086) Mapledale Ave		4500	R			From: 76-2315 Mahoney Dr To: 76-2097 N, Meadowbrook Rd					NA			NA		03/03/2010
(2086) Mapledale Ave		5400	R			From: 76-2097 N, Meadowbrook Rd To: 76-2303 Macwood Dr					NA			NA		03/03/2010
(2086) Mapledale Ave		6800	R			From: 76-2303 Macwood Dr To: 76-784 Dale Blvd					NA			NA		06/06/2016
(2086) Queensdale Dr		5000	R			From: 76-784 Dale Blvd To: 76-2715 Qualey Place					NA			NA		06/06/2016
(2086) Queensdale Dr		1500	R			From: 76-2715 Qualey Place To: Dead End					NA			NA		03/03/2010
(2087) Mattapony Dr		470	R			From: 76-2086 Mapledale Ave To: 76-2088 Medwick Court					NA			NA		03/02/2010
(2087) Mattapony Dr		320	R			From: 76-2088 Medwick Court To: 76-2089 Meckon Court					NA			NA		04/02/2013
(2087) Mattapony Dr		190	R			From: 76-2089 Meckon Court To: 76-2090 Midway Court					NA			NA		04/02/2013
(2087) Mattapony Dr		190	R			From: 76-2090 Midway Court To: 76-2091 Montclair Lane					NA			NA		03/02/2010
(2088) Medwick Court		100	R			From: 76-2091 Montclair Lane To: 76-2087 Mattapony Dr					NA			NA		07/09/2013
(2089) Meckon Court		90	R			From: 76-2087 Mattapony Dr To: Cul-de-Sac					NA			NA		07/09/2013
(2090) Midway Court		120	R			From: Cul-de-Sac To: 76-2087 Mattapony Dr					NA			NA		07/09/2013
(2091) Montclair Lane		70	R			From: 76-2087 Mattapony Dr To: Dead End					NA			NA		07/09/2013
(2091) Montclair Lane		240	R			From: Dead End To: 76-2092 Maverick Court					NA			NA		07/16/2013
						From: 76-2092 Maverick Court To: 76-2086 Mapledale Ave										

Virginia Department of Transportation
Traffic Engineering Division
2020
Annual Average Daily Traffic Volume Estimates By Section of Route
Prince William Maintenance Area

Route	Length	AADT	QA	4Tire	Bus	-----Truck-----				QC	K Factor	QK	Dir Factor	AAWDT	QW	Year
						2Axle	3+Axle	1Trail	2Trail							
Prince William County																
(2091) Montclair Lane		420	R			From 76-2086 Mapledale Ave					NA			NA		03/02/2010
(2091) Montclair Lane		160	R			To 76-2087 Mattapony Dr					NA			NA		07/09/2013
						From Cul-de-Sac										
(2092) Maverick Court		100	R			To 76-2091 Montclair Lane					NA			NA		07/09/2013
(2093) Easley Way		880	R			From 76-2094 Embassy Dr					NA			NA		03/17/2010
						To 76-1897 Evergreen Dr										
(2094) Embassy Dr		520	R			From Dead End					NA			NA		04/19/2010
(2094) Embassy Dr		950	R			To 76-2093 Easley Way					NA			NA		04/19/2010
						To Dead End										
(2095) Miles Court		70	R			From Cul-de-Sac					NA			NA		07/09/2013
						To 76-2086 Mapledale Ave										
(2096) Morrison Court		120	R			From 76-2053 Lindendale Rd					NA			NA		07/09/2013
						To Cul-de-Sac										
(2097) Meadowbrook Rd		70	R			From Cul-de-Sac					NA			NA		07/09/2013
						To 76-2086 S. Mapledale Ave										
(2097) Meadowbrook Rd		390	R			From 76-2086 S. Mapledale Ave					NA			NA		03/03/2010
						To 76-2098 Musket Court					NA			NA		04/02/2013
(2097) Meadowbrook Rd		230	R			From 76-2099 Moccasin Court					NA			NA		03/03/2010
						To 76-2300 Mayfair Court					NA			NA		04/02/2013
(2097) Meadowbrook Rd		830	R			From 76-2301 Mellowdew Court					NA			NA		04/02/2013
						To 76-2302 Marilyn Court					NA			NA		03/03/2010
(2097) Meadowbrook Rd		990	R			From 76-2086 Mapledale Ave					NA			NA		03/03/2010
						To 76-2097 Meadowbrook Rd					NA			NA		07/09/2013
(2098) Musket Court		120	R			From Cul-de-Sac					NA			NA		07/09/2013
						To 76-2097 Meadowbrook Rd					NA			NA		07/09/2013
(2099) Moccasin Court		120	R			From Cul-de-Sac					NA			NA		07/09/2013
						To 76-641 Old Bridge Rd										
(2100) Tanyard Hill Rd		3700	G	100%	0%	0%	0%	0%	0%	F	0.101	F	0.849	4000	G	2020
						To 76-632 Herndon Dr										
(2100) Tanyard Hill Rd		2900	G	100%	0%	0%	0%	0%	0%	C	0.142	F	0.931	3200	G	2020
						To WCL Occoquan										
Town of Occoquan																
(2100) Tanyard Hill Rd		3700	G	100%	0%	0%	0%	0%	0%	F	0.103	F	0.856	4000	G	2020
						From 76-1201 Ellicott St										
(2100) Tanyard Hill Rd		3500	G	100%	0%	0%	0%	0%	0%	F	0.107	F	0.849	3700	G	2020
						To 76-1203 Commerce St										

Virginia Department of Transportation
Traffic Engineering Division
2020
Annual Average Daily Traffic Volume Estimates By Section of Route
Prince William Maintenance Area

Route	Length	AADT	QA	4Tire	Bus	-----Truck-----				QC	K Factor	QK	Dir Factor	AAWDT	QW	Year
						2Axle	3+Axle	1Trail	2Trail							
Town of Occoquan																
(2100) Union St		2900	G	100%	0%	From: 76-1203 Commerce St To: 76-1208 Poplar Lane				F	0.139	F		3100	G	2020
Prince William County																
(2101) Harbor Dr		1200	G	97%	1%	From: 76-640 Minnieville Rd To: 76-2499 Lake Manor Dr				C	0.113	F	0.907	1300	G	2020
(2101) Harbor Dr		3700	G	98%	1%	From: 76-641 Old Bridge Rd To: 76-2113 Dockside Court				C	0.104	F	0.723	4000	G	2020
(2101) Harbor Dr		2700	G	98%	1%	From: 76-2113 Dockside Court To: 76-2114 Park Shore Court				C	0.086	F	0.578	2800	G	2020
(2101) Harbor Dr		520	R			From: 76-2114 Park Shore Court To: Cul-de-Sac								NA		04/05/2010
(2101) Harbor Dr		90	R			From: Cul-de-Sac To: Cul-de-Sac								NA		07/09/2013
(2102) Starboard Place		45	R			From: Cul-de-Sac To: 76-2101 Harbor Dr								NA		07/09/2013
(2103) Windjammer Dr		120	R			From: Cul-de-Sac To: 76-2139 Yardarm Place								NA		07/09/2013
(2103) Windjammer Dr		460	R			From: 76-2139 Yardarm Place To: 76-2101 Harbor Dr								NA		04/06/2010
(2104) Mayflower Dr		1100	R			From: 76-2101 Harbor Dr To: 76-2105 Leeway Court								NA		04/06/2010
(2104) Mayflower Dr		1200	R			From: 76-2105 Leeway Court To: 76-2116 Clipper Dr								NA		04/06/2010
(2104) Mayflower Dr		1100	R			From: 76-2116 Clipper Dr To: Dead End								NA		04/06/2010
(2105) Leeway Court		70	R			From: Cul-de-Sac To: 76-2104 Mayflower Dr								NA		07/09/2013
(2106) Mariner Lane		830	G	96%	2%	From: 76-2101 Harbor Dr To: 76-2116 Clipper Dr				C	0.124	F	0.559	830	G	2020
(2107) Old Ironsides Court		60	R			From: 76-2101 Harbor Dr To: Cul-de-Sac								NA		07/09/2013
(2108) Jib Lane		60	R			From: Cul-de-Sac To: 76-2125 Colby Dr								NA		07/09/2013
(2108) Jib Lane		690	R			From: 76-2125 Colby Dr To: 76-2101 Harbor Dr								NA		04/06/2010
(2110) Spinnaker Court		120	R			From: Cul-de-Sac To: 76-2101 Harbor Dr								NA		07/09/2013
(2111) Captains Court		80	R			From: Cul-de-Sac To: 76-2112 Ensign Court								NA		07/09/2013
(2111) Captains Court		150	R			From: 76-2112 Ensign Court To: 76-2113 Dockside Court								NA		07/23/2013
(2112) Ensign Court		60	R			From: Cul-de-Sac To: 76-2111 Captains Court								NA		07/09/2013

Virginia Department of Transportation
Traffic Engineering Division
2020
Annual Average Daily Traffic Volume Estimates By Section of Route
Prince William Maintenance Area

Route	Length	AADT	QA	4Tire	Bus	-----Truck-----				QC	K Factor	QK	Dir Factor	AAWDT	QW	Year
						2Axle	3+Axle	1Trail	2Trail							
Prince William County																
(2113) Dockside Court		70	R								NA			NA		07/09/2013
(2113) Dockside Court		340	R								NA			NA		04/06/2010
(2114) Park Shore Court		300	R								NA			NA		04/06/2010
(2114) Park Shore Court		70	R								NA			NA		07/09/2013
(2115) Skipjack Court		100	R								NA			NA		07/09/2013
(2116) Clipper Dr		950	R								NA			NA		05/09/2016
(2116) Clipper Dr		3200	G	97%	1%	1%	1%	0%	0%	C	0.078	F	0.612	3300	G	2020
(2116) Clipper Dr		2000	G	98%	1%	1%	1%	0%	0%	C	0.104	F	0.565	2200	G	2020
(2117) Sturbridge Rd		1200	R								NA			NA		03/11/2010
(2117) Sturbridge Rd		580	R								NA			NA		03/11/2010
(2117) Sturbridge Rd		560	R								NA			NA		04/04/2013
(2117) Sturbridge Rd		500	R								NA			NA		03/11/2010
(2117) Sturbridge Rd		780	R								NA			NA		03/11/2010
(2117) Sturbridge Rd		350	R								NA			NA		03/11/2010
(2117) Sturbridge Rd		170	R								NA			NA		04/04/2013
(2118) Orleans St		50	R								NA			NA		07/09/2013
(2118) Orleans St		590	R								NA			NA		04/06/2010
(2118) Orleans St		350	R								NA			NA		04/03/2013
(2118) Orleans St		260	R								NA			NA		04/03/2013
(2118) Orleans St		290	R								NA			NA		04/04/2013
(2118) Orleans St		500	R								NA			NA		04/06/2010
(2119) Falmouth Court		50	R								NA			NA		07/09/2013
(2120) Harwich Court		40	R								NA			NA		07/09/2013

Virginia Department of Transportation
Traffic Engineering Division
2020
Annual Average Daily Traffic Volume Estimates By Section of Route
Prince William Maintenance Area

Route	Length	AADT	QA	4Tire	Bus	-----Truck-----				QC	K Factor	QK	Dir Factor	AAWDT	QW	Year
						2Axle	3+Axle	1Trail	2Trail							
Prince William County																
(2121) Amesbury St		90	R			From: Cul-de-Sac					NA			NA		07/09/2013
(2121) Amesbury St		210	R			From: 76-2124 Duxbury Court					NA			NA		11/12/2013
(2121) Amesbury St		20	R			From: 76-2118 Orleans St					NA			NA		04/01/2004
						To: Dead End										
(2122) Pembroke Court		180	R			From: 76-2123					NA			NA		11/12/2013
						To: 76-2117 Sturbridge Rd										
(2123)		80	R			From: Dead End					NA			NA		07/09/2013
(2123)		60	R			From: 76-2122 Pembroke Court					NA			NA		07/09/2013
						To: Dead End										
(2124) Duxbury Court		50	R			From: 76-2121 Amesbury St					NA			NA		07/09/2013
						To: Cul-de-Sac										
(2125) Colby Dr		1600	G	97%	1%	1%	0%	0%	0%	C	0.104	F	0.63	1800	G	2020
(2125) Colby Dr		980	R			From: 76-641 Old Bridge Rd					NA			NA		04/04/2013
(2125) Colby Dr		900	R			From: 76-2131 Marline Court					NA			NA		04/06/2010
(2125) Colby Dr		640	R			From: 76-2132 Forecastle Court					NA			NA		06/25/2013
(2125) Colby Dr		610	R			From: 76-2133 Mizzen Place					NA			NA		05/09/2016
(2125) Colby Dr		530	R			From: 76-2134 Gunwale Place					NA			NA		04/04/2013
(2125) Colby Dr		370	R			From: 76-2135 Galley Court					NA			NA		04/04/2013
(2125) Colby Dr		490	R			From: 76-2137 Helm Court					NA			NA		04/06/2010
(2125) Colby Dr		610	R			From: 76-2138 Hatchway Court					NA			NA		04/04/2013
						To: 76-2108 Jib Lane										
(2126) Cohasset Lane		510	R			From: 76-2125 Colby Dr					NA			NA		03/11/2010
(2126) Cohasset Lane		520	R			From: 76-2127 Hingham Court					NA			NA		04/04/2013
(2126) Cohasset Lane		230	R			From: 76-2128 Alden Court					NA			NA		03/11/2010
(2126) Cohasset Lane		180	R			From: 76-2156 Drexel St					NA			NA		03/11/2010
(2126) Cohasset Lane		120	R			From: 76-2158 Sagamore Court					NA			NA		07/09/2013
						To: Cul-de-Sac										
(2127) Hingham Court		45	R			From: 76-2126 Cohasset Lane					NA			NA		07/09/2013
						To: Cul-de-Sac										
(2128) Alden Court		70	R			From: 76-2126 Cohasset Lane					NA			NA		07/09/2013
						To: Cul-de-Sac										

Virginia Department of Transportation
Traffic Engineering Division
2020
Annual Average Daily Traffic Volume Estimates By Section of Route
Prince William Maintenance Area

Route	Length	AADT	QA	4Tire	Bus	-----Truck-----				QC	K Factor	QK	Dir Factor	AAWDT	QW	Year
						2Axle	3+Axle	1Trail	2Trail							
Prince William County																
(2129) Paxton St		80	R			From: Cul-de-Sac					NA			NA		07/09/2013
(2129) Paxton St		350	R			From: 76-2125 Colby Dr					NA			NA		04/06/2010
(2129) Paxton St		280	R			From: 76-2149 Warwick Place					NA			NA		04/04/2013
(2129) Paxton St		500	R			From: 76-2159 Westport Lane					NA			NA		04/06/2010
(2129) Paxton St		80	R			From: 76-2125 Colby Dr					NA			NA		07/09/2013
						To: Dead End										
(2130) Linwood Lane		60	R			From: Dead End					NA			NA		07/09/2013
(2130) Linwood Lane		160	R			From: 76-2125 Colby Dr					NA			NA		07/09/2013
						To: Cul-de-Sac										
(2131) Marline Court		100	R			From: 76-2125 Colby Dr					NA			NA		07/09/2013
						To: Cul-de-Sac										
(2132) Forecastle Court		60	R			From: Cul-de-Sac					NA			NA		07/09/2013
						To: 76-2125 Colby Dr										
(2133) Mizzen Place		50	R			From: Cul-de-Sac					NA			NA		07/09/2013
						To: 76-2125 Colby Dr										
(2134) Gunwale Place		60	R			From: Cul-de-Sac					NA			NA		07/09/2013
						To: 76-2125 Colby Dr										
(2135) Galley Court		130	R			From: 76-2125 Colby Dr					NA			NA		07/23/2013
(2135) Galley Court		45	R			From: 76-2136 Anchor Court					NA			NA		07/09/2013
						To: Cul-de-Sac										
(2136) Anchor Court		70	R			From: 76-2135 Galley Ct					NA			NA		07/09/2013
						To: Cul-de-Sac										
(2137) Helm Court		60	R			From: 76-2125 Colby Dr					NA			NA		07/09/2013
						To: Cul-de-Sac										
(2138) Hatchway Court		120	R			From: Cul-de-Sac					NA			NA		07/09/2013
						To: 76-2125 Colby Dr										
(2139) Yardarm Place		140	R			From: Dead End					NA			NA		07/09/2013
(2139) Yardarm Pl		70	R			From: 76-2103 Windjammer Dr					NA			NA		07/09/2013
						To: Dead End										
(2140) Fowke Lane		1400	R			From: 76-640 Minnieville Rd					NA			NA		01/27/2010
(2140) Fowke Lane		45	R			From: 76-2540 Jenny Lane					NA			NA		07/09/2013
						To: Cul-de-Sac										
(2141) Torrington St		550	R			From: 76-2125 Colby Dr					NA			NA		01/27/2010
						To: 76-2143 Kingsbury Lane										

Virginia Department of Transportation
Traffic Engineering Division
2020
Annual Average Daily Traffic Volume Estimates By Section of Route
Prince William Maintenance Area

Route	Length	AADT	QA	4Tire	Bus	-----Truck-----				QC	K Factor	QK	Dir Factor	AAWDT	QW	Year
						2Axle	3+Axle	1Trail	2Trail							
Prince William County																
(2141) Torrington St		280	R			From 76-2143 Kingsbury Lane					NA			NA		01/27/2010
(2141) Torrington St		70	R			To 76-2142 Yarmouth Court					NA			NA		07/10/2013
						To Dead End										
(2142) Yarmouth Court		40	R			From 76-2141 Torrington St					NA			NA		07/10/2013
						To Cul-de-Sac										
(2143) Kingsbury Lane		300	R			From 76-2141 Torrington St					NA			NA		04/06/2010
(2143) Kingsbury Lane		180	R			To 76-2145 Brewster Circle					NA			NA		12/03/2013
(2143) Kingsbury Lane		90	R			To 76-2144 Kingsbury Court					NA			NA		07/10/2013
						To Cul-de-Sac										
(2144) Kingsbury Court		70	R			From 76-2143 Kingsbury Lane					NA			NA		07/10/2013
						To Cul-de-Sac										
(2145) Brewster Circle		90	R			From Cul-de-Sac					NA			NA		07/10/2013
						To 76-2143 Kingsbury Lane										
(2146) Standish Court		70	R			From Cul-de-Sac					NA			NA		07/10/2013
						To 76-2118 Orleans St										
(2147) Bristol Circle		50	R			From 76-2117 Sturbridge Rd					NA			NA		07/10/2013
						To Cul-de-Sac										
(2148) Dover Court		90	R			From 76-2117 Sturbridge Rd					NA			NA		07/10/2013
						To Cul-de-Sac										
(2149) Warwick Place		80	R			From Cul-de-Sac					NA			NA		07/10/2013
						To 76-2129 Paxton St										
(2150) Oakwood Rd		910	R			From Dead End					NA			NA		07/23/2013
(2150) Oakwood Dr		2100	R			To 76-641 W, Old Bridge Rd					NA			NA		04/25/2013
(2150) Oakwood Dr		1800	R			To 76-2155 Cedar Crest Court					NA			NA		04/25/2013
(2150) Oakwood Dr		1200	R			To 76-2152 Valleywood Dr					NA			NA		04/06/2010
(2150) Oakwood Dr		1300	R			To 76-2151 Chalet Court					NA			NA		05/09/2016
(2150) Oakwood Dr		5100	R			To 76-641 E, Old Bridge Rd					NA			NA		06/06/2016
(2150) Oakwood Dr		4500	R			To 76-2160 Mintwood Court					NA			NA		04/25/2013
(2150) Oakwood Dr		2200	R			To 76-2161 Woodfern Court					NA			NA		04/25/2013
(2150) Oakwood Dr		1900	R			To 76-2166 Crabapple Court					NA			NA		02/04/2010
(2150) Oakwood Dr		690	R			To 76-2168 Deepford Dr					NA			NA		03/08/2010
						To 76-2291 Treehouse Dr										

Virginia Department of Transportation
Traffic Engineering Division
2020
Annual Average Daily Traffic Volume Estimates By Section of Route
Prince William Maintenance Area

Route	Length	AADT	QA	4Tire	Bus	-----Truck-----				QC	K Factor	QK	Dir Factor	AAWDT	QW	Year
						2Axle	3+Axle	1Trail	2Trail							
Prince William County																
(2150) Oakwood Rd		90	R			From 76-2291 Treehouse Dr					NA			NA		07/10/2013
						To Dead End										
(2151) Chalet Court		70	R			From Cul-de-Sac					NA			NA		07/10/2013
						To 76-2150 Oakwood Dr										
(2152) Valleywood Dr		1200	R			From Dead End					NA			NA		04/06/2010
						To 76-2170 Greenhall Dr										
(2152) Valleywood Dr		1200	R			From 76-2170 Greenhall Dr					NA			NA		04/06/2010
						To 76-2171 Harding Court										
(2152) Valleywood Dr		1200	R			From 76-2171 Harding Court					NA			NA		04/25/2013
						To 76-2170 Greenhall Dr										
(2152) Valleywood Dr		1500	R			From 76-2170 Greenhall Dr					NA			NA		04/06/2010
						To 76-2153 Colebrook Lane										
(2152) Valleywood Dr		1700	R			From 76-2153 Colebrook Lane					NA			NA		04/06/2010
						To 76-2150 Oakwood Dr										
(2152) Valleywood Dr		80	R			From 76-2150 Oakwood Dr					NA			NA		07/10/2013
						To Dead End										
(2153) Colebrook Lane		270	R			From 76-2154 Colebrook Court					NA			NA		04/06/2010
						To 76-2152 Valleywood Dr										
(2154) Colebrook Court		80	R			From Dead End					NA			NA		07/10/2013
						To 76-2153 Colebrook Lane										
(2154) Colebrook Court		80	R			From 76-2153 Colebrook Lane					NA			NA		07/10/2013
						To Dead End										
(2155) Cedar Crest Court		120	R			From 76-2150 Oakwood Dr					NA			NA		07/10/2013
						To Cul-de-Sac										
(2156) Drexel St		80	R			From Dead End					NA			NA		11/04/2019
						To 76-2157 Eastham Court										
(2156) Drexel St		130	R			From 76-2157 Eastham Court					NA			NA		11/12/2013
						To 76-2126 Cohasset Lane										
(2156) Drexel St		40	R			From 76-2126 Cohasset Lane					NA			NA		07/10/2013
						To Dead End										
(2157) Eastham Court		30	R			From 76-2156 Drexel St					NA			NA		07/10/2013
						To Cul-de-Sac										
(2158) Sagamore Court		40	R			From 76-2126 Cohasset Lane					NA			NA		07/10/2013
						To Cul-de-Sac										
(2159) Westport Lane		70	R			From Dead End					NA			NA		07/10/2013
						To 76-2129 Paxton St										
(2159) Westport Lane		140	R			From 76-2129 Paxton St					NA			NA		07/10/2013
						To Cul-de-Sac										
(2160) Mintwood Court		60	R			From Cul-de-Sac					NA			NA		07/10/2013
						To 76-2150 Oakwood Dr										
(2161) Woodfern Court		570	R			From 76-2222 Willowood Dr					NA			NA		03/09/2010
						To 76-2185 Antietam Rd										

Virginia Department of Transportation
Traffic Engineering Division
2020
Annual Average Daily Traffic Volume Estimates By Section of Route
Prince William Maintenance Area

Route	Length	AADT	QA	4Tire	Bus	-----Truck-----				QC	K Factor	QK	Dir Factor	AAWDT	QW	Year
						2Axle	3+Axle	1Trail	2Trail							
Prince William County																
(2161) Woodfern Court		2300	R			From 76-2185 Antietam Rd					NA			NA		10/15/2019
(2161) Woodfern Court		690	R			To 76-2150 Oakwood Dr					NA			NA		03/08/2010
(2161) Woodfern Court		520	R			From 76-2162 Mulberry Court					NA			NA		04/25/2013
(2161) Woodfern Court		240	R			To 76-2163 Beechnut Court					NA			NA		07/23/2013
(2161) Woodfern Court		90	R			From 76-2165 Hollyhock Court					NA			NA		07/10/2013
						To Cul-de-Sac										
(2162) Mulberry Court		70	R			From Dead End					NA			NA		07/10/2013
(2162) Mulberry Court		100	R			From 76-2161 Woodfern Court					NA			NA		07/10/2013
						To Dead End										
(2163) Beechnut Court		80	R			From Dead End					NA			NA		10/29/2020
(2163) Beechnut Court		180	R			From 76-2161 Woodfern Court					NA			NA		07/23/2013
(2163) Beechnut Court		80	R			To 76-2164 Persimmon Place					NA			NA		07/10/2013
						To Dead End										
(2164) Persimmon Place		100	R			From 76-2163 Beechnut Court					NA			NA		07/10/2013
						To Cul-de-Sac										
(2165) Hollyhock Court		70	R			From Cul-de-Sac					NA			NA		07/10/2013
						To 76-2161 Woodfern Court										
(2166) Crabapple Court		190	R			From 76-2150 Oakwood Dr					NA			NA		07/23/2013
(2166) Crabapple Court		80	R			To 76-2167 Cedarwood Court					NA			NA		07/10/2013
						To Cul-de-Sac										
(2167) Cedarwood Court		45	R			From Cul-de-Sac					NA			NA		07/10/2013
						To 76-2166 Crabapple Court										
(2168) Deepford Dr		1200	R			From 76-2185 Antietam Rd					NA			NA		04/26/2013
(2168) Deepford Dr		1400	R			To 76-2192 Brice House Court					NA			NA		05/09/2016
(2168) Deepford Dr		1300	R			From 76-2150 Oakwood Dr					NA			NA		03/08/2010
(2168) Deepford Dr		1200	R			To 76-2169 Redwood Court					NA			NA		04/26/2013
(2168) Deepford Dr		750	R			From 76-2179 William & Mary Circle					NA			NA		03/08/2010
(2168) Deepford Dr		730	R			To 76-2182 Dolly Madison Circle					NA			NA		04/26/2013
(2168) Deepford Dr		500	R			From 76-2181 Shenandoah Court					NA			NA		03/08/2010
(2168) Deepford Dr		340	R			To 76-2175 John Hancock Court					NA			NA		07/23/2013
						To 76-2176 Governors Court										

Virginia Department of Transportation
Traffic Engineering Division
2020
Annual Average Daily Traffic Volume Estimates By Section of Route
Prince William Maintenance Area

Route	Length	AADT	QA	4Tire	Bus	-----Truck-----				QC	K Factor	QK	Dir Factor	AAWDT	QW	Year
						2Axle	3+Axle	1Trail	2Trail							
Prince William County																
(2169) Redwood Court		120	R									NA		NA		07/10/2013
(2170) Greenhall Dr		80	R									NA		NA		07/10/2013
(2170) Greenhall Dr		270	R									NA		NA		04/06/2010
(2170) Greenhall Dr		240	R									NA		NA		04/06/2010
(2170) Greenhall Dr		250	R									NA		NA		04/25/2013
(2170) Greenhall Dr		470	R									NA		NA		04/06/2010
(2171) Harding Court		80	R									NA		NA		07/10/2013
(2172) Sleaford Court		70	R									NA		NA		07/10/2013
(2173) Jamestown Court		90	R									NA		NA		07/27/2004
(2174) Longfellow Court		45	R									NA		NA		07/10/2013
(2175) John Hancock Court		120	R									NA		NA		07/10/2013
(2176) Governors Court		110	R									NA		NA		07/10/2013
(2176) Governors Court		100	R									NA		NA		07/10/2013
(2177) Pewter Place		45	R									NA		NA		07/10/2013
(2178) Constitution Circle		50	R									NA		NA		07/10/2013
(2179) William & Mary Circle		150	R									NA		NA		07/10/2013
(2179) William & Mary Circle		300	R									NA		NA		02/04/2010
(2179) William & Mary Circle		190	R									NA		NA		02/04/2010
(2179) William & Mary Circle		100	R									NA		NA		07/23/2013
(2179) William & Mary Circle		45	R									NA		NA		07/10/2013
(2180) Gettysburg Court		50	R									NA		NA		07/10/2013

Virginia Department of Transportation
Traffic Engineering Division
2020
Annual Average Daily Traffic Volume Estimates By Section of Route
Prince William Maintenance Area

Route	Length	AADT	QA	4Tire	Bus	-----Truck-----				QC	K Factor	QK	Dir Factor	AAWDT	QW	Year
						2Axle	3+Axle	1Trail	2Trail							
Prince William County																
(2181) Shenandoah Court		110	R			From: 76-2168 Deepford Dr					NA			NA		07/10/2013
						To: Cul-de-Sac										
(2182) Dolly Madison Circle		90	R			From: 76-2168 Deepford Dr					NA			NA		07/10/2013
						To: Cul-de-Sac										
(2183) Forest Hill Rd		1100	R			From: 76-641 Old Bridge Rd					NA			NA		05/09/2016
(2183) Forest Hill Rd		670	R			From: 76-2184 Fox Ridge Ct					NA			NA		07/23/2013
						To: Dead End										
(2184) Fox Ridge Court		300	R			From: Cul-de-Sac					NA			NA		04/05/2004
						To: 76-2183 Forest Hill Rd										
(2185) Antietam Rd		5700	R			From: 76-641 Old Bridge Rd					NA			NA		12/17/2013
(2185) Antietam Rd		4300	R			From: 76-2193 Seminole Rd					NA			NA		03/10/2010
						To: Dead End; Gap										
(2185) Antietam Rd		3500	R			From: 76-2161 Woodfern Court; Gap					NA			NA		06/06/2016
						To: 76-2168 Deepford Dr										
(2185) Antietam Rd		2300	R			From: 76-2189 Bloomsbury Court					NA			NA		05/09/2016
						To: 76-2191 Cotton Mill Dr										
(2185) Antietam Rd		830	R			From: 76-2195 Ringgold Court					NA			NA		05/09/2016
						To: 76-2195 Ringgold Court										
(2185) Antietam Rd		570	R			From: 76-2196 John Coffee Court					NA			NA		04/26/2013
						To: 76-2196 John Coffee Court										
(2185) Antietam Rd		390	R			From: 76-2198 Mount Airy Court					NA			NA		03/08/2010
						To: 76-2198 Mount Airy Court										
(2185) Antietam Rd		130	R			From: Cul-de-Sac					NA			NA		07/10/2013
						To: Dead End										
(2186) Hackney Dr		1500	R			From: Dead End					NA			NA		09/16/2009
						To: 76-840 University Blvd										
(2187) Fox Tail Court		150	R			From: Cul-de-Sac					NA			NA		07/10/2013
						To: 76-2191 Cotton Mill Dr										
(2188) King Iron Court		100	R			From: 76-2191 Cotton Mill Dr					NA			NA		07/10/2013
						To: Cul-de-Sac										
(2189) Bloomsbury Court		80	R			From: 76-2185 Antietam Rd					NA			NA		07/10/2013
						To: Cul-de-Sac										
(2190) Summit School Rd		1000	R			From: Dead End					NA			NA		09/14/2009
						To: 76-640 Minnieville Rd (old 663)										
(2191) Cotton Mill Dr		1100	R			From: Cul-de-Sac					NA			NA		07/23/2013
						To: 76-2865 Griffith Ave										
(2191) Cotton Mill Dr		2900	G	99%	1%	0%	0%	0%	0%	C	0.11	F	0.581	3100	G	2020
						To: 76-2220 Hodges Run Dr										

Virginia Department of Transportation
Traffic Engineering Division
2020
Annual Average Daily Traffic Volume Estimates By Section of Route
Prince William Maintenance Area

Route	Length	AADT	QA	4Tire	Bus	-----Truck-----				QC	K Factor	QK	Dir Factor	AAWDT	QW	Year
						2Axle	3+Axle	1Trail	2Trail							
Prince William County																
(2191) Cotton Mill Dr		4000	G	99%	1%	1%	0%	0%	0%	C	0.128	F	0.767	4200	G	2020
(2191) Cotton Mill Dr		2200	R								NA		NA			04/26/2013
(2191) Cotton Mill Dr		1600	G	97%	1%	1%	1%	0%	0%	C	0.132	F	0.757	1700	G	2020
(2191) Cotton Mill Dr		1100	G	97%	1%	1%	0%	0%	0%	C	0.140	F	0.75	1200	G	2020
(2191) Cotton Mill Dr		1100	G	97%	1%	1%	0%	0%	0%	C	0.137	F	0.654	1200	G	2020
(2191) Cotton Mill Dr		370	R								NA		NA			03/08/2010
(2191) Cotton Mill Dr		110	R								NA		NA			07/10/2013
(2192) Brice House Court		100	R								NA		NA			07/10/2013
(2193) Seminole Rd		1900	R								NA		NA			05/10/2016
(2193) Seminole Rd		1500	R								NA		NA			03/09/2010
(2193) Seminole Rd		640	R								NA		NA			05/10/2016
(2194) Cherrywood Dr		360	R								NA		NA			03/10/2010
(2195) Ringgold Court		120	R								NA		NA			07/10/2013
(2196) John Coffee Court		110	R								NA		NA			07/10/2013
(2196) John Coffee Court		170	R								NA		NA			03/08/2010
(2197) Alton Hotel Court		90	R								NA		NA			07/10/2013
(2198) Mount Airy Court		80	R								NA		NA			07/10/2013
(2199) Mohican Rd		4200	G	98%	1%	1%	0%	0%	0%	C	0.103	F	0.623	4500	G	2020
(2199) Mohican Rd		4500	G	99%	1%	1%	0%	0%	0%	C	0.112	F	0.861	4800	G	2020
(2199) Mohican Rd		5600	R								NA		NA			06/06/2016
(2199) Mohican Rd		4700	R								NA		NA			03/09/2010
(2199) Mohican Rd		3700	R								NA		NA			03/09/2010

Virginia Department of Transportation
Traffic Engineering Division
2020
Annual Average Daily Traffic Volume Estimates By Section of Route
Prince William Maintenance Area

Route	Length	AADT	QA	4Tire	Bus	-----Truck-----				QC	K Factor	QK	Dir Factor	AAWDT	QW	Year
						2Axle	3+Axle	1Trail	2Trail							
Prince William County																
(2199) Mohican Rd		2400	R			From 76-2276 Manitoba Dr					NA			NA		07/24/2013
(2199) Mohican Rd		2300	R			To 76-2280 Calloway Court					NA			NA		07/24/2013
(2199) Mohican Rd		2200	R			From 76-2281 Farrabow Lane					NA			NA		05/10/2016
(2199) Mohican Rd		2000	R			To 76-2289 Fennegan Court					NA			NA		05/10/2016
(2199) Mohican Rd		1900	R			From 76-2281 Farrabow Lane					NA			NA		03/09/2010
(2199) Mohican Rd		1500	R			To 0.03 MN 76-2281					NA			NA		03/11/2010
(2199) Mohican Rd		720	R			From 76-2407 Woods Cove Lane					NA			NA		05/10/2016
(2199) Mohican Rd						To Cul-de-Sac										
(2200) Occoquan Forest Dr		570	R			From 76-770 Occoquan Forest Df					NA			NA		04/22/2013
(2200) Occoquan Forest Dr		460	R			To 76-2207 Blossom Lane					NA			NA		04/22/2013
(2200) Occoquan Forest Dr		370	R			From 76-2209 Possum Trot Court					NA			NA		04/22/2013
(2200) Occoquan Forest Dr		280	R			To 76-2210 Ramblewood Trail					NA			NA		04/22/2013
(2200) Occoquan Forest Dr		200	R			From 76-2211 Deer Path Court					NA			NA		03/01/2010
(2200) Occoquan Forest Dr		140	R			To 76-2212 Holly Berry Court					NA			NA		04/22/2013
(2200) Occoquan Forest Dr						From 76-2213 Turkey Run Court										
(2201) Quail Creek Lane		90	R			To 76-770 Forest Dr					NA			NA		07/10/2013
(2201) Quail Creek Lane						From Cul-de-Sac										
(2202) Split Rail Dr		170	R			From 76-770 Occoquan Forest Dr					NA			NA		03/01/2010
(2202) Split Rail Dr		70	R			To 76-2203 Eagles Nest Court					NA			NA		07/10/2013
(2202) Split Rail Dr						From Cul-de-Sac										
(2203) Eagles Nest Court		50	R			To Cul-de-Sac					NA			NA		07/10/2013
(2203) Eagles Nest Court						From 76-2202 Split Rail Dr										
(2204) River Run Dr		390	R			From 76-770 Occoquan Forest Dr					NA			NA		03/01/2010
(2204) River Run Dr		160	R			To 76-2206 Squirrels Nest Court					NA			NA		10/28/2013
(2204) River Run Dr						From 76-2205 River Run Court										
(2205) River Run Court		50	R			To Dead End					NA			NA		07/10/2013
(2205) River Run Court		40	R			From 76-2204 River Run Dr					NA			NA		07/10/2013
(2205) River Run Court						To Dead End										
(2206) Squirrels Nest Circle		20	R			From Cul-de-Sac					NA			NA		07/10/2013
(2206) Squirrels Nest Circle						To 76-2204 River Run Dr										

Virginia Department of Transportation
Traffic Engineering Division
2020
Annual Average Daily Traffic Volume Estimates By Section of Route
Prince William Maintenance Area

Route	Length	AADT	QA	4Tire	Bus	-----Truck----- 2Axle 3+Axle 1Trail 2Trail	QC	K Factor	QK	Dir Factor	AAWDT	QW	Year
Prince William County													
(2207) Blossom Lane		30	R			From: Cul-de-Sac To: 76-2208 Big Oak Circle		NA			NA		07/10/2013
(2207) Blossom Lane		70	R			From: 76-2208 Big Oak Circle To: 76-2200 Occoquan Forest Dr		NA			NA		07/29/2013
(2208) Big Oak Circle		30	R			From: Cul-de-Sac To: 76-2207 Blossom Lane		NA			NA		07/10/2013
(2209) Possum Trot Court		60	R			From: Cul-de-Sac To: 76-2200 Occoquan Forest Dr		NA			NA		07/10/2013
(2210) Ramblewood Trail		50	R			From: Cul-de-Sac To: 76-2200 Occoquan Forest Dr		NA			NA		07/10/2013
(2211) Deer Path Court		90	R			From: 76-2200 Occoquan Forest Dr To: Cul-de-Sac		NA			NA		07/10/2013
(2212) Holly Berry Court		40	R			From: 76-2200 Occoquan Forest Dr To: Cul-de-Sac		NA			NA		07/10/2013
(2213) Turkey Run Court		70	R			From: Dead End To: 76-2200 Occoquan Forest Dr		NA			NA		07/10/2013
(2213) Turkey Run Court		50	R			From: 76-2200 Occoquan Forest Dr To: Dead End		NA			NA		07/10/2013
(2214) Old Bridge Lane		1400	R			From: 76-2221 Chinn Park Dr To: 76-641 Old Bridge Rd		NA			NA		10/15/2019
(2215) Manor House Court		80	R			From: Cul-de-Sac To: 76-2245 Estate Dr		NA			NA		07/10/2013
(2215) Bright Leaf Court		110	R			From: 76-2245 Estate Dr To: Cul-de-Sac		NA			NA		07/10/2013
(2216) Valleywood Dr		1000	R			From: 76-2220 Hodges Run Dr To: 0.02 ME 76-2220		NA			NA		04/06/2010
(2216) Valleywood Dr		1100	R			From: 0.02 ME 76-2220 To: 76-2234 Cavalier Dr		NA			NA		04/25/2013
(2216) Valleywood Dr		1500	R			From: 76-2234 Cavalier Dr To: 76-2512 Rivanna Court		NA			NA		04/06/2010
(2216) Valleywood Dr		1500	R			From: 76-2512 Rivanna Court To: 76-2152 Valleywood Dr		NA			NA		04/25/2013
(2217) Cricket Lane		180	R			From: Cul-de-Sac To: 0.15 MN Cul-de-Sac		NA			NA		07/10/2013
(2217) Cricket Lane		170	R			From: 0.15 MN Cul-de-Sac To: 76-2219 Wainscott Place		NA			NA		10/29/2020
(2217) Cricket Lane		800	R			From: 76-2219 Wainscott Place To: 76-2218 Soffit Place		NA			NA		04/25/2013
(2217) Cricket Lane		1100	R			From: 76-2218 Soffit Place To: 76-2292 Cornice Place		NA			NA		04/06/2010
(2217) Cricket Lane		1600	R			From: 76-2292 Cornice Place To: 76-641 Old Bridge Rd		NA			NA		04/06/2010

Virginia Department of Transportation
Traffic Engineering Division
2020
Annual Average Daily Traffic Volume Estimates By Section of Route
Prince William Maintenance Area

Route	Length	AADT	QA	4Tire	Bus	-----Truck-----				QC	K Factor	QK	Dir Factor	AAWDT	QW	Year
						2Axle	3+Axle	1Trail	2Trail							
Prince William County																
(2218) Soffit Place		160	R			From: Dead End					NA			NA		07/10/2013
						To: 76-2217 Cricket Lane										
(2219) Wainscott Place		520	R			From: 76-2217 Cricket Lane					NA			NA		04/06/2010
						To: 0.01 ME 76-2217										
(2219) Wainscott Place		520	R			From: 76-2414 Cantilever Court					NA			NA		04/25/2013
						To: 76-2415 Fascia Court										
(2219) Wainscott Place		370	R			From: Cul-de-Sac					NA			NA		11/20/2013
						To: Dead End										
(2220) Hodges Run Dr		130	R			From: 76-2216 Valleywood Dr					NA			NA		07/10/2013
						To: 76-2292 Cornice Place										
(2220) Hodges Run Dr		1000	R			From: 76-641 Old Bridge Rd					NA			NA		04/06/2010
						To: 76-2191 Cotton Mill Dr										
(2220) Hodges Run Dr		1100	R			From: 76-2295 Flint Hill Place					NA			NA		04/12/2001
						To: 76-2287 Fort Lyon Dr										
(2220) Hodges Run Dr		12000	R			From: 76-2238 Mount Burnside Way					NA			NA		04/12/2001
						To: 76-2290 Parliament Dr										
(2220) Hodges Run Dr		5900	R			From: 76-2286 Flint Tavern Place					NA			NA		06/06/2016
						To: Dead End										
(2220) Hodges Run Dr		5400	R			From: 76-3000 Pr Wm Pkwy					NA			NA		03/11/2010
						To: Dead End										
(2221) Chinn Park Lane		2800	R			From: 76-2191 Cotton Mill Dr					NA			NA		10/15/2019
						To: 76-2223 Longbranch Lane										
(2222) Willowood Dr		690	R			From: 76-2225 Oak Leaf Court					NA			NA		03/10/2010
						To: 76-2194 Cherrywood Dr										
(2222) Willowood Dr		650	R			From: 76-2226 Woodburn Court					NA			NA		04/26/2013
						To: 76-2161 Woodfern Court										
(2222) Willowood Dr		520	R			From: Dead End					NA			NA		03/10/2010
						To: 76-2222 Willowood Dr										
(2222) Willowood Dr		490	R			From: 76-2224 Pineneedle Court					NA			NA		03/10/2010
						To:										

Virginia Department of Transportation
Traffic Engineering Division
2020
Annual Average Daily Traffic Volume Estimates By Section of Route
Prince William Maintenance Area

Route	Length	AADT	QA	4Tire	Bus	-----Truck-----				QC	K Factor	QK	Dir Factor	AAWDT	QW	Year
						2Axle	3+Axle	1Trail	2Trail							
Prince William County																
(2224) Pineneedle Court		80	R			From: Dead End					NA			NA		07/11/2013
(2224) Pineneedle Court		110	R			From: 76-2223 Longbranch Lane					NA			NA		07/11/2013
						To: Dead End										
(2225) Oak Leaf Court		50	R			From: Cul-de-Sac					NA			NA		07/11/2013
						To: 76-2222 Willowood Dr										
(2226) Woodburn Court		60	R			From: 76-2222 Willowood Dr					NA			NA		07/11/2013
						To: Cul-de-Sac										
(2227) Peachtree Court		80	R			From: 76-2191 Cotton Mill Dr					NA			NA		07/11/2013
						To: Cul-de-Sac										
(2228) Stoneford Dr		470	R			From: 76-2229 Foothill St					NA			NA		05/10/2016
(2228) Stoneford Dr		270	R			From: 76-2199 Mohican Rd					NA			NA		03/09/2010
(2228) Stoneford Dr		140	R			From: 76-2230 Torrey Pine Court					NA			NA		07/23/2013
(2228) Stoneford Dr		60	R			From: 76-2231 Pebble Brooke Court					NA			NA		07/11/2013
						To: Cul-de-Sac										
(2229) Foothill St		820	R			From: Dead End					NA			NA		03/09/2010
						To: 76-2228 Stoneford Dr										
(2230) Torrey Pine Court		80	R			From: 76-2228 Stoneford Dr					NA			NA		07/11/2013
						To: Cul-de-Sac										
(2231) Pebble Brooke Court		60	R			From: 76-2228 Stoneford Dr					NA			NA		07/11/2013
						To: Cul-de-Sac										
(2232) Ironhorse Dr		110	R			From: Cul-de-Sac					NA			NA		07/11/2013
(2232) Ironhorse Dr		280	R			From: 76-2233 Shorewood Court					NA			NA		02/04/2010
(2232) Ironhorse Dr		410	R			From: 76-2199 Mohican Rd					NA			NA		03/11/2010
(2232) Ironhorse Dr		240	R			From: 76-2274 Montreal Court					NA			NA		07/24/2013
(2232) Ironhorse Dr		130	R			From: 76-2275 Shagwood Court					NA			NA		07/11/2013
						To: Dead End										
(2233) Shorewood Court		80	R			From: 76-2232 Ironhorse Dr					NA			NA		07/11/2013
						To: Cul-de-Sac										
(2234) Cavalier Dr		3000	G	99%	1%	1%	0%	0%	0%	C	0.092	F	0.571	3200	G	2020
(2234) Cavalier Dr		3300	G	99%	1%	1%	0%	0%	0%	C	0.094	F	0.536	3500	G	2020
(2234) Cavalier Dr		3200	G	99%	1%	1%	0%	0%	0%	C	0.097	F	0.503	3400	G	2020
(2234) Cavalier Dr		3200	G	99%	1%	1%	0%	0%	0%	C	0.1	F		3400	G	2020
						From: 76-2285 Grady Lane										
						To: 76-2235 Darden Dr										

Virginia Department of Transportation
Traffic Engineering Division
2020
Annual Average Daily Traffic Volume Estimates By Section of Route
Prince William Maintenance Area

Route	Length	AADT	QA	4Tire	Bus	-----Truck-----				QC	K Factor	QK	Dir Factor	AAWDT	QW	Year
						2Axle	3+Axle	1Trail	2Trail							
Prince William County																
(2234) Cavalier Dr		3200	G	99%	1%	1%	0%	0%	0%	C	0.097	F	0.524	3400	G	2020
						From: 76-2235 Darden Dr										
(2234) Cavalier Dr		2600	G	98%	1%	1%	0%	0%	0%	C	0.105	F	0.513	2800	G	2020
						To: 76-2216 Valleywood Dr										
(2234) All Saints Pl		1100	R											NA		03/31/2010
						From: 76-641 Old Bridge Rd										
						To: Dead End										
(2235) Darden Dr		350	R											NA		03/31/2010
						From: 76-2234 Cavalier Dr										
(2235) Darden Dr		300	R											NA		11/20/2013
						To: 76-2236 Caleb Court										
(2235) Darden Dr		140	R											NA		11/20/2013
						From: 76-2283 Belfield Court										
						To: 76-2285 Grady Lane										
(2236) Caleb Court		40	R											NA		07/11/2013
						From: 76-2235 Darden Dr										
						To: Cul-de-Sac										
(2237) McIntire Dr		100	R											NA		11/20/2013
						From: Cul-de-Sac										
(2237) McIntire Dr		190	R											NA		11/19/2013
						To: 76-2284 Tally Ho Court										
(2237) McIntire Dr		190	R											NA		11/19/2013
						From: 76-2234 Cavalier Dr										
(2237) McIntire Dr		70	R											NA		07/11/2013
						To: 76-2298 Colgate Court										
						To: Dead End										
(2238) Mount Burnside Way		200	R											NA		01/13/2010
						From: Cul-de-Sac										
(2238) Mount Burnside Way		930	R											NA		01/13/2010
						To: 76-2240 Home Guard Dr										
(2238) Mount Burnside Way		1100	R											NA		01/13/2010
						From: 76-2239 Point Longstreet Way										
(2238) Mount Burnside Way		130	R											NA		07/11/2013
						To: 76-2220 Hodges Run Dr										
						To: Dead End										
(2239) Point Longstreet Way		80	R											NA		07/11/2013
						From: Dead End										
(2239) Point Longstreet Way		80	R											NA		11/06/2013
						To: 76-2238 Mount Burnside Way										
						To: Cul-de-Sac										
(2240) Home Guard Dr		200	R											NA		07/23/2013
						From: 76-2241 Lyon Park Ct										
						To: 76-2238 Mount Burnside Way										
(2241) Lyon Park Court		70	R											NA		07/11/2013
						From: Dead End										
(2241) Lyon Park Court		110	R											NA		07/11/2013
						To: 76-2240 Home Guard Dr										
						To: Cul-de-Sac										
(2242) Laurel Hills Dr		180	R											NA		01/14/2010
						From: 76-3000 Pr Wm Pkwy										
(2242) Laurel Hills Dr		90	R											NA		07/24/2013
						To: 76-2243 Marigold Court										
						To: 76-2244 Periwinkle Lane										

Virginia Department of Transportation
Traffic Engineering Division
2020
Annual Average Daily Traffic Volume Estimates By Section of Route
Prince William Maintenance Area

Route	Length	AADT	QA	4Tire	Bus	-----Truck-----				QC	K Factor	QK	Dir Factor	AAWDT	QW	Year
						2Axle	3+Axle	1Trail	2Trail							
Prince William County																
(2243) Marigold Court		45	R			From 76-2242 Laurel Hills Dr					NA			NA		07/11/2013
						To Cul-de-Sac										
(2244) Periwinkle Lane		30	R			From 76-2242 Laurel Hills Dr					NA			NA		07/11/2013
						To Cul-de-Sac										
(2245) Estate Dr		1600	R			From 76-640 Minnieville Rd; 76-610 Cardinal Dr					NA			NA		01/13/2010
(2245) Estate Dr		540	R			From 76-2246 Tobacco Way North					NA			NA		01/13/2010
(2245) Estate Dr		180	R			From 76-2215 Manor House Court					NA			NA		07/11/2013
						To Cul-de-Sac										
(2246) Tobacco Way		60	R			From 76-2245 S. Estate Dr					NA			NA		07/11/2013
						To Cul-de-Sac										
(2247) Cotton Lane		90	R			From 76-2246 Tobacco Way					NA			NA		01/13/2010
						To 76-2245 Estate Dr										
(2248) Regiment Court		60	R			From 76-2245 Estate Dr					NA			NA		07/11/2013
						To Cul-de-Sac										
(2250) Mockingbird Lane		250	R			From 76-663 Davis Ford Rd					NA			NA		03/01/2010
(2250) Mockingbird Lane		50	R			From 76-2251 McKee Way					NA			NA		08/05/2013
						To Cul-de-Sac										
(2251) McKee Way		100	R			From Cul-de-Sac					NA			NA		07/29/2013
(2251) McKee Way		170	R			From 76-2252 Kris Court					NA			NA		07/29/2013
						To 76-2250 Mockingbird Lane										
(2252) Kris Court		70	R			From 76-2251 McKee Way					NA			NA		07/29/2013
						To Cul-de-Sac										
(2253) Greenmount Dr		1000	R			From 76-610 Cardinal Dr					NA			NA		01/12/2010
(2253) Greenmount Dr		520	R			From 76-2254 Belwood Lane					NA			NA		01/12/2010
(2253) Greenmount Dr		440	R			From 76-2255 Barkwood Dr					NA			NA		01/12/2010
(2253) Greenmount Dr		340	R			From 76-2357 Widebranch Lane					NA			NA		01/12/2010
(2253) Greenmount Dr		190	R			From 76-2391 Woodsman Lane					NA			NA		01/12/2010
						To 76-2359 Neabsco Overlook										
(2254) Belwood Lane		360	R			From 76-2253 Greenmount Dr					NA			NA		01/12/2010
						To 76-2255 Barkwood Dr										
(2255) Barkwood Dr		80	R			From 76-2253 Greenmount Dr					NA			NA		01/12/2010
(2255) Barkwood Dr		300	R			From 76-2254 Belwood Lane					NA			NA		01/27/2010
						To Cul-de-Sac										

Virginia Department of Transportation
Traffic Engineering Division
2020
Annual Average Daily Traffic Volume Estimates By Section of Route
Prince William Maintenance Area

Route	Length	AADT	QA	4Tire	Bus	-----Truck-----				QC	K Factor	QK	Dir Factor	AAWDT	QW	Year
						2Axle	3+Axle	1Trail	2Trail							
Prince William County																
(2256) Samantha Court		70	R			From 76-2053 Lindendale Rd					NA			NA		07/11/2013
						To Cul-de-Sac										
(2257) Silverdale Lane		5000	R			From 76-640 Minnieville Rd					NA			NA		01/19/2010
						To 76-2262 Sudberry Lane										
(2257) Silverdale Lane		4800	R			From 76-2262 Sudberry Lane					NA			NA		01/19/2010
						To 76-2266 Saphire Court										
(2257) Silverdale Lane		4600	R			From 76-2266 Saphire Court					NA			NA		11/05/2013
						To 76-2267 Stockton Court										
(2257) Silverdale Lane		5100	R			From 76-2267 Stockton Court					NA			NA		11/06/2013
						To 76-2268 Shelby Court										
(2257) Silverdale Lane		4700	R			From 76-2268 Shelby Court					NA			NA		01/19/2010
						To 76-2269 Sentry Lane										
(2257) Silverdale Lane		4700	R			From 76-2269 Sentry Lane					NA			NA		01/19/2010
						To 76-2262 Sudberry Lane										
(2257) Silverdale Lane		4700	R			From 76-2262 Sudberry Lane					NA			NA		01/19/2010
						To 76-2260 Satterfield Dr										
(2257) Silverdale Lane		4800	R			From 76-2260 Satterfield Dr					NA			NA		01/19/2010
						To 76-2263 Saratoga Lane										
(2257) Silverdale Lane		5000	R			From 76-2263 Saratoga Lane					NA			NA		01/19/2010
						To 76-2053 Lindendale Rd										
(2257) Silverdale Lane		130	R			From 76-2053 Lindendale Rd					NA			NA		07/11/2013
						To Cul-de-Sac										
(2258) Seneca Court		110	R			From Cul-de-Sac					NA			NA		07/11/2013
						To 76-2053 Lindendale Rd										
(2259) Shetland Court		100	R			From Cul-de-Sac					NA			NA		01/26/2016
						To 76-2053 Lindendale Rd										
(2260) Satterfield Dr		140	R			From Cul-de-Sac					NA			NA		07/11/2013
						To 76-2640 Stratford Dr										
(2260) Satterfield Dr		280	R			From 76-2640 Stratford Dr					NA			NA		01/19/2010
						To 76-2261 Shamus Court										
(2260) Satterfield Dr		360	R			From 76-2261 Shamus Court					NA			NA		07/15/2013
						To 76-2257 Silverdale Lane										
(2261) Shamus Court		90	R			From 76-2260 Satterfield Dr					NA			NA		07/11/2013
						To Cul-de-Sac										
(2262) Sudberry Lane		160	R			From 76-2257 S, Silverdale Lane					NA			NA		01/19/2010
						To 76-2257 N, Silverdale Lane										
(2263) Saratoga Lane		440	R			From 76-2257 Silverdale Lane					NA			NA		01/19/2010
						To Dead End										
(2264) Surrdale Dr		170	R			From Cul-de-Sac					NA			NA		07/11/2013
						To 76-2265 Stella Court										
(2264) Surrdale Dr		450	R			From 76-2265 Stella Court					NA			NA		01/19/2010
						To 76-2053 Lindendale Rd										
(2265) Stella Court		70	R			From 76-2264 Surrdale Dr					NA			NA		07/11/2013
						To Cul-de-Sac										

Virginia Department of Transportation
Traffic Engineering Division
2020
Annual Average Daily Traffic Volume Estimates By Section of Route
Prince William Maintenance Area

Route	Length	AADT	QA	4Tire	Bus	-----Truck-----				QC	K Factor	QK	Dir Factor	AAWDT	QW	Year
						2Axle	3+Axle	1Trail	2Trail							
Prince William County																
(2266) Sapphire Court		90	R			From: Cul-de-Sac					NA			NA		07/11/2013
						To: 76-2257 Silverdale Lane										
(2267) Stockton Court		60	R			From: Cul-de-Sac					NA			NA		07/11/2013
						To: 76-2257 Silverdale Lane										
(2268) Shelby Court		45	R			From: Cul-de-Sac					NA			NA		01/19/2010
						To: 76-2257 Silverdale Lane										
(2269) Sentry Lane		240	R			From: 76-2640 Stratford Dr					NA			NA		04/08/2013
						To: 76-2257 Silverdale Lane										
(2270) Saddler Lane		210	R			From: 76-2451 Prinedale Dr					NA			NA		07/16/2013
(2270) Saddler Lane		60	R			From: 76-2271 Sonnette Court					NA			NA		07/11/2013
						To: Cul-de-Sac										
(2271) Sonnette Court		70	R			From: Cul-de-Sac					NA			NA		07/11/2013
						To: 76-2270 Saddler Lane										
(2272) Southgate Court		160	R			From: 0.16 MS 76-2053					NA			NA		07/11/2013
(2272) Southgate Courtt		130	R			From: 76-2053 Lindendale Rd					NA			NA		07/11/2013
						To: 0.13 MN 76-253										
(2273) Springbrook Court		180	R			From: 0.19 MS 76-2053					NA			NA		07/11/2013
(2273) Springbrook Court		130	R			From: 76-2053 Lindendale Rd					NA			NA		07/11/2013
						To: 0.13 MN 76-2053										
(2274) Montreal Court		60	R			From: 76-2232 Ironhorse Dr					NA			NA		07/11/2013
						To: Cul-de-Sac										
(2275) Shagwood Court		100	R			From: 76-2232 Ironhorse Dr					NA			NA		07/11/2013
						To: Cul-de-Sac										
(2276) Manitoba Dr		60	R			From: Cul-de-Sac					NA			NA		04/12/2013
(2276) Manitoba Dr		240	R			From: 76-2279 Saint Ives Court					NA			NA		01/12/2010
(2276) Manitoba Dr		590	R			From: 76-2277 Catoctin Dr					NA			NA		01/12/2010
						To: 76-2199 Mohican Rd										
(2277) Catoctin Dr		170	R			From: Cul-de-Sac					NA			NA		07/11/2013
(2277) Catoctin Dr		310	R			From: 76-2278 Cardiff Court					NA			NA		01/12/2010
						To: 76-2276 Manitoba Dr										
(2278) Cardiff Court		60	R			From: Cul-de-Sac					NA			NA		07/11/2013
						To: 76-2277 Catoctin Dr										
(2279) Saint Ives Court		60	R			From: 76-2276 Manitoba Dr					NA			NA		07/11/2013
						To: Cul-de-Sac										

Virginia Department of Transportation
Traffic Engineering Division
2020
Annual Average Daily Traffic Volume Estimates By Section of Route
Prince William Maintenance Area

Route	Length	AADT	QA	4Tire	Bus	Truck				QC	K Factor	QK	Dir Factor	AAWDT	QW	Year
						2Axle	3+Axle	1Trail	2Trail							
Prince William County																
(2280) Calloway Court		70	R								NA			NA		07/11/2013
(2281) Farrabow Lane		210	R								NA			NA		01/13/2010
(2281) Farrabow Lane		150	R								NA			NA		07/24/2013
(2282) Clarkford Court		130	R								NA			NA		07/11/2013
(2283) Belfield Court		70	R								NA			NA		07/11/2013
(2284) Tally Ho Court		50	R								NA			NA		07/11/2013
(2285) Grady Lane		270	R								NA			NA		01/19/2010
(2285) Grady Lane		50	R								NA			NA		07/11/2013
(2286) Flint Tavern Place		240	R								NA			NA		01/13/2010
(2286) Flint Tavern Place		80	R								NA			NA		07/11/2013
(2287) Fort Lyon Dr		310	R								NA			NA		01/13/2010
(2287) Fort Lyon Dr		150	R								NA			NA		01/13/2010
(2289) Fennegan Court		240	R								NA			NA		01/13/2010
(2290) Parliament Dr	0.23	240	R								NA			NA		01/13/2010
(2291) Tree House Dr	0.31	370	R								NA			NA		10/15/2019
(2292) Cornice Place	0.10	100	R								NA			NA		07/11/2013
(2292) Cornice Place	0.05	540	R								NA			NA		01/13/2010
(2292) Cornice Place	0.14	530	R								NA			NA		01/13/2010
(2292) Cornice Place	0.07	650	R								NA			NA		05/09/2016
(2293) Lolly Post Lane	0.10	90	R								NA			NA		07/11/2013
(2293) Lolly Post Lane	0.05	240	R								NA			NA		04/05/2010

Virginia Department of Transportation
Traffic Engineering Division
2020
Annual Average Daily Traffic Volume Estimates By Section of Route
Prince William Maintenance Area

Route	Length	AADT	QA	4Tire	Bus	-----Truck-----				QC	K Factor	QK	Dir Factor	AAWDT	QW	Year
						2Axle	3+Axle	1Trail	2Trail							
Prince William County																
(2293) Lolly Post Lane	0.05	70	R								NA			NA		07/11/2013
(2294) Grambell Court	0.08	80	R								NA			NA		07/11/2013
(2295) Flint Hill Place	0.17	410	R								NA			NA		01/13/2010
(2295) Flint Hill Place	0.05	370	R								NA			NA		05/10/2016
(2295) Flint Hill Place	0.06	130	R								NA			NA		07/11/2013
(2296) Falcon Dr	0.09	440	R								NA			NA		01/19/2010
(2296) Falcon Dr	0.13	480	R								NA			NA		01/19/2010
(2297) Culbreth Court	0.12	80	R								NA			NA		07/11/2013
(2298) Colgate Court	0.04	40	R								NA			NA		07/11/2013
(2299) Fort Craig Dr	0.12	140	R								NA			NA		01/13/2010
(2299) Fort Craig Dr	0.06	100	R								NA			NA		07/11/2013
(2300) Mayfair Court	0.12	140	R								NA			NA		07/11/2013
(2301) Mellowdew Court	0.10	110	R								NA			NA		07/11/2013
(2301) Mellowdew Court	0.08	100	R								NA			NA		07/11/2013
(2302) Marilyn Court	0.09	100	R								NA			NA		07/11/2013
(2303) Macwood Dr	0.05	70	R								NA			NA		07/11/2013
(2303) Macwood Dr	0.05	500	R								NA			NA		03/03/2010
(2303) Macwood Dr	0.06	290	R								NA			NA		01/19/2010
(2303) Macwood Dr	0.07	100	R								NA			NA		07/11/2013
(2304) Maddox Court	0.04	50	R								NA			NA		07/11/2013
(2305) Bluefin Dr	0.46	1200	R								NA			NA		11/04/2019

Virginia Department of Transportation
Traffic Engineering Division
2020
Annual Average Daily Traffic Volume Estimates By Section of Route
Prince William Maintenance Area

Route	Length	AADT	QA	4Tire	Bus	-----Truck-----				QC	K Factor	QK	Dir Factor	AAWDT	QW	Year
						2Axle	3+Axle	1Trail	2Trail							
Prince William County																
(2306) Croaker Lane	0.20	210	R			From: Cul-de-Sac					NA			NA		01/19/2010
(2306) Croaker Lane	0.08	80	R			From: 76-2305 Bluefin Dr					NA			NA		07/11/2013
						To: Cul-de-Sac										
(2307) Tarpon Lane	0.13	100	R			From: Dead End					NA			NA		07/11/2013
(2307) Tarpon Lane	0.39	100	R			From: 76-2305 N. Bluefin Dr					NA			NA		01/19/2010
						To: Dead End										
(2308) Whiting Court	0.03	60	R			From: 0.03 MW 76-2305					NA			NA		07/12/2013
(2308) Whiting Court	0.07	60	R			From: 76-2305 Bluefin Dr					NA			NA		07/12/2013
						To: Cul-de-Sac										
(2309) Queen Chapel Rd		2100	R			From: Dead End					NA			NA		01/21/2010
						To: 76-642 Hoadly Rd										
(2310) Quance Lane	0.19	90	R			From: Cul-de-Sac					NA			NA		07/12/2013
						To: 76-2309 Queen Chapel Rd										
(2311) Cobia Court	0.04	60	R			From: 76-2306 Croaker Lane					NA			NA		07/12/2013
						To: Cul-de-Sac										
(2312) Trowbridge Dr	0.12	510	R			From: 76-3000 Pr Wm Pkwy					NA			NA		10/15/2019
(2312) Trowbridge Dr	0.07	20	R			From: 76-2313 Leaf Lawn Lane					NA			NA		11/20/2013
						To: Dead End										
(2313) Leaf Lawn Lane	0.16	370	R			From: 76-2312 Trowbridge Dr					NA			NA		01/14/2010
						To: Cul-de-Sac										
(2314) Fallen Leaf Court	0.06	110	R			From: Cul-de-Sac					NA			NA		07/12/2013
(2314) Windy Leaf Court	0.07	80	R			From: 76-2313 Leaf Lawn Lane					NA			NA		07/12/2013
						To: Cul-de-Sac										
(2315) Mahoney Dr	0.08	90	R			From: Dead End					NA			NA		07/12/2013
(2315) Mahoney Dr	0.05	150	R			From: 76-2086 Mapledale Ave					NA			NA		10/29/2019
						To: 76-2318 Marcel Court										
(2315) Mahoney Dr	0.16	180	R			From: 76-2319 Melvin Court					NA			NA		07/16/2013
(2315) Mahoney Dr	0.05	280	R			From: 76-2303 Macwood Dr					NA			NA		03/03/2010
(2315) Mahoney Dr	0.06	80	R			From: Cul-de-Sac					NA			NA		07/12/2013
						To: Cul-de-Sac										
(2316) Mantle Court	0.12	120	R			From: 76-2086 Mapledale Ave					NA			NA		07/12/2013
						To: Cul-de-Sac										
(2317) Mansfield Court	0.11	110	R			From: Cul-de-Sac					NA			NA		07/12/2013
						To: 76-2086 Mapledale Ave										

Virginia Department of Transportation
Traffic Engineering Division
2020
Annual Average Daily Traffic Volume Estimates By Section of Route
Prince William Maintenance Area

Route	Length	AADT	QA	4Tire	Bus	-----Truck-----				QC	K Factor	QK	Dir Factor	AAWDT	QW	Year
						2Axle	3+Axle	1Trail	2Trail							
Prince William County																
(2317) Mansfield Court	0.12	130	R								NA			NA		07/12/2013
(2318) Marcel Court	0.03	40	R								NA			NA		07/15/2013
(2319) Melvin Court	0.04	50	R								NA			NA		07/15/2013
(2320) Emberdale Dr	0.14	1000	R								NA			NA		01/19/2010
(2321) Ensbrook Lane	0.04	1100	R								NA			NA		01/19/2010
(2322) Russell Rd	0.50	780	R								NA			NA		01/14/2010
(2322) Russell Rd	0.20	940	R								NA			NA		10/15/2019
(2322) Russell Rd	0.15	810	R								NA			NA		01/14/2010
(2322) Russell Rd	0.12	920	R								NA			NA		01/14/2010
(2323) Barrister Place	0.35	100	R								NA			NA		07/15/2013
(2324) Foxhall Dr	0.23	170	R								NA			NA		11/19/2013
(2325) Saint Andrews Court	0.29	110	R								NA			NA		07/15/2013
(2325) Bateman Court	0.07	50	R								NA			NA		07/15/2013
(2326) Weldin Dr	0.06	200	R								NA			NA		01/11/2010
(2326) Weldin Dr	0.20	210	R								NA			NA		01/12/2010
(2327) Wigan Dr	0.18	140	R								NA			NA		01/11/2010
(2328) Wertz Dr	0.29	270	R								NA			NA		01/12/2010
(2328) Wertz Dr	0.08	240	R								NA			NA		01/12/2010
(2328) Wertz Dr	0.33	290	R								NA			NA		01/12/2010
(2329) Wicker Court	0.11	70	R								NA			NA		07/15/2013

Virginia Department of Transportation
Traffic Engineering Division
2020
Annual Average Daily Traffic Volume Estimates By Section of Route
Prince William Maintenance Area

Route	Length	AADT	QA	4Tire	Bus	-----Truck-----				QC	K Factor	QK	Dir Factor	AAWDT	QW	Year
						2Axle	3+Axle	1Trail	2Trail							
Prince William County																
(2330) Morningside Dr	0.43	240	R								NA		NA			01/11/2010
(2330) Morningside Dr	0.09	510	R								NA		NA			04/09/2013
(2330) Morningside Dr	0.08	490	R								NA		NA			01/11/2010
(2330) Morningside Dr	0.25	530	R								NA		NA			01/11/2010
(2330) Morningside Dr	0.29	810	R								NA		NA			08/11/2016
(2330) Morningside Dr	0.12	830	R								NA		NA			01/11/2010
(2331) Lindy Lane	0.17	70	R								NA		NA			07/15/2013
(2332) Larch Lane	0.29	100	R								NA		NA			01/11/2010
(2333) Shane Court	0.07	30	R								NA		NA			07/15/2013
(2333) Shane Court	0.04	30	R								NA		NA			07/15/2013
(2334) Woodlark Court	0.17	80	R								NA		NA			01/26/2016
(2335) Stoneybrook Dr	0.11	110	R								NA		NA			01/11/2010
(2335) Stoneybrook Dr	0.16	70	R								NA		NA			10/29/2013
(2336) Kirkwood Court	0.08	45	R								NA		NA			07/15/2013
(2337) Timberlane Dr	0.19	90	R								NA		NA			01/11/2010
(2338) Chinaberry Court	0.10	90	R								NA		NA			07/15/2013
(2338) Chinaberry Court	0.17	30	R								NA		NA			07/25/2013
(2339) Rustic Wood Court	0.10	40	R								NA		NA			07/15/2013
(2340) Averet St	0.12	520	R								NA		NA			01/19/2010
(2341) Altus Court	0.04	90	R								NA		NA			07/15/2013
(2342) Adrian Court	0.05	100	R								NA		NA			07/15/2013

Virginia Department of Transportation
Traffic Engineering Division
2020
Annual Average Daily Traffic Volume Estimates By Section of Route
Prince William Maintenance Area

Route	Length	AADT	QA	4Tire	Bus	-----Truck-----				QC	K Factor	QK	Dir Factor	AAWDT	QW	Year
						2Axle	3+Axle	1Trail	2Trail							
Prince William County																
(2342) Adrian Court	0.04	80	R								NA			NA		07/15/2013
(2343) Touchstone Circle	0.62	7100	R								NA			NA		10/15/2019
(2344) Shoppers Best Way	0.39	3800	G	99%	0%	0%	0%	0%	0%	C	0.093	F	0.567	4100	G	2020
(2345) Holly Oak Court	0.07	40	R								NA			NA		07/15/2013
(2346) Rye St	0.10	340	R								NA			NA		01/13/2010
(2347) Frishman Court	0.27	160	R								NA			NA		01/13/2010
(2348) Gilroy Court	0.07	60	R								NA			NA		07/24/2013
(2349) Colony Creek Court	0.33	100	R								NA			NA		07/15/2013
(2350) Alps Dr	1.26	910	R								NA			NA		05/02/2016
(2351) Andes Court	0.21	130	R								NA			NA		07/15/2013
(2352) Eclipse Dr	0.68	460	R								NA			NA		03/31/2010
(2353) Excalibur Court	0.14	70	R								NA			NA		07/15/2013
(2354) Ember Court	0.11	60	R								NA			NA		07/15/2013
(2355) Nottingham Dr	0.28	80	R								NA			NA		07/15/2013
(2357) Widebranch Lane	0.05	90	R								NA			NA		12/08/2008
(2357) Widebranch Lane	0.08	40	R								NA			NA		07/15/2013
(2358) Pepper Court	0.06	40	R								NA			NA		07/15/2013
(2359) Neabsco Overlook	0.12	70	R								NA			NA		07/15/2013
(2359) Neabsco Overlook	0.05	30	R								NA			NA		07/15/2013

Virginia Department of Transportation
Traffic Engineering Division
2020
Annual Average Daily Traffic Volume Estimates By Section of Route
Prince William Maintenance Area

Route	Length	AADT	QA	4Tire	Bus	-----Truck-----				QC	K Factor	QK	Dir Factor	AAWDT	QW	Year
						2Axle	3+Axle	1Trail	2Trail							
Prince William County																
(2360) Indus Dr	0.49	1600	G	99%	0%	0%	0%	0%	0%	C	0.099	F	0.661	1600	G	2020
						From: Dead End										
						To: 76-610 Neabsco Rd										
(2361) Tabor Court	0.05	40	R								NA			NA		07/15/2013
						From: Dead End										
						To: 76-2360 Indus Dr										
(2361) Tabor Court	0.13	100	R								NA			NA		07/15/2013
						From: Dead End										
						To: 76-2364 Uppsala Court										
(2362) Radburn St	0.12	540	G	100%	0%	0%	0%	0%	0%	C	0.101	F	0.644	540	G	2020
						From: 76-2363 Normandy Court										
						To: 76-2360 Indus Dr										
(2362) Radburn St	0.05	800	R								NA			NA		01/11/2010
						From: Dead End										
						To: 76-2362 Radburn St										
(2363) Normandy Court	0.06	60	R								NA			NA		07/15/2013
						From: 76-2362 Radburn St										
						To: Dead End										
(2363) Normandy Court	0.07	60	R								NA			NA		07/15/2013
						From: Dead End										
						To: 76-2362 Radburn St										
(2364) Uppsala Court	0.03	310	R								NA			NA		01/11/2010
						From: 76-2362 Radburn St										
						To: 76-2365 Chester Circle										
(2364) Uppsala Court	0.20	130	R								NA			NA		01/11/2010
						From: 76-2365 Chester Circle										
						To: Cul-de-Sac										
(2365) Chester Circle	0.04	50	R								NA			NA		07/15/2013
						From: Cul-de-Sac										
						To: 76-2364 Uppsala Court										
(2366) Arden Court	0.05	60	R								NA			NA		07/15/2013
						From: 76-2360 Indus Dr										
						To: Cul-de-Sac										
(2367) Benedict Court	0.07	70	R								NA			NA		07/15/2013
						From: Cul-de-Sac										
						To: 76-2360 Indus Dr										
(2368) Jennings St	0.15	800	R								NA			NA		01/11/2010
						From: 76-2360 Indus Dr										
						To: 76-2371 W, Laconia Circle										
(2368) Jennings St	0.10	640	R								NA			NA		01/11/2010
						From: 76-2371 W, Laconia Circle										
						To: 76-2371 E, Laconia Circle										
(2368) Jennings St	0.37	400	R								NA			NA		01/11/2010
						From: 76-2371 E, Laconia Circle										
						To: 76-2912 Darwin Court										
(2368) Jennings St	0.65	610	R								NA			NA		01/11/2010
						From: 76-2912 Darwin Court										
						To: 76-2763 Kings Mountain Rd										
(2369) Hatteras Court	0.06	60	R								NA			NA		07/15/2013
						From: 76-2360 Indus Dr										
						To: Cul-de-Sac										
(2370) Fraser Court	0.10	80	R								NA			NA		07/15/2013
						From: 76-2360 Indus Dr										
						To: Cul-de-Sac										
(2371) Laconia Circle	0.33	120	R								NA			NA		01/11/2010
						From: 76-2368 W, Jennings St										
						To: 76-2368 E, Jennings St										
(2371) Laconia Circle	0.15	110	R								NA			NA		01/11/2010
						From: 76-2368 E, Jennings St										
						To: Cul-de-Sac										
(2372) Macedonia Dr	0.16	80	R								NA			NA		07/15/2013
						From: Dead End										
						To: 76-2368 Jennings St										

Virginia Department of Transportation
Traffic Engineering Division
2020
Annual Average Daily Traffic Volume Estimates By Section of Route
Prince William Maintenance Area

Route	Length	AADT	QA	4Tire	Bus	-----Truck-----				QC	K Factor	QK	Dir Factor	AAWDT	QW	Year
						2Axle	3+Axle	1Trail	2Trail							
Prince William County																
(2372) Macedonia Dr	0.10	820	R				From: 76-2368 Jennings St					NA		NA		01/11/2010
(2372) Macedonia Dr	0.08	830	R				To: 76-2374 Scotch Court					NA		NA		07/22/2013
(2372) Macedonia Dr	0.07	1100	R				From: 76-2373 Wessex Court					NA		NA		01/11/2010
							To: 76-610 Neabsco Rd									
(2373) Wessex Court	0.09	70	R				From: 76-2372 Macedonia Dr					NA		NA		07/15/2013
							To: Cul-de-Sac									
(2374) Scotch Court	0.07	60	R				From: Cul-de-Sac					NA		NA		01/26/2016
							To: 76-2372 Macedonia Dr									
(2375) Gordon Dr	0.15	500	R				From: 76-2377 Bradford Lane					NA		NA		01/13/2010
(2375) Gordon Dr	0.24	490	R				To: 76-2376 Delano Court					NA		NA		01/13/2010
							From: 76-1435 Whitting Dr									
(2376) Delano Court	0.07	40	R				To: Cul-de-Sac					NA		NA		07/15/2013
							From: 76-2375 Gordon Dr									
(2377) Bradford Lane	0.08	660	R				From: 76-642 Hoadly Rd					NA		NA		01/13/2010
(2377) Bradford Lane	0.14	300	R				To: 76-2375 Gordon Dr					NA		NA		01/13/2010
(2377) Bradford Lane	0.08	60	R				From: 76-2378 Eckley Court					NA		NA		07/15/2013
							To: Cul-de-Sac									
(2378) Eckley Court	0.12	80	R				From: 76-2377 Bradford Lane					NA		NA		07/15/2013
							To: Cul-de-Sac									
(2379) Kenilworth Court	0.08	70	R				From: Cul-de-Sac					NA		NA		07/15/2013
							To: 76-610 Neabsco Rd									
(2380) Anthony Dr	0.66	150	R				From: 76-643 N, Spriggs Rd					NA		NA		01/19/2010
(2380) Anthony Dr	0.10	180	R				To: 76-2381 Leilani Dr					NA		NA		01/19/2010
							From: 76-643 S, Spriggs Rd									
(2381) Leilani Dr	0.20	60	R				To: Cul-de-Sac					NA		NA		11/05/2013
							From: 76-2380 Anthony Dr									
(2382) Natick Dr	0.38	110	R				From: 76-806 Token Valley Rd					NA		NA		01/12/2010
							To: 76-2383 Pershing Dr									
(2383) Pershing Dr	0.08	30	R				From: Dead End					NA		NA		07/15/2013
(2383) Pershing Dr	0.18	180	R				To: 76-2382 Natick Dr					NA		NA		01/12/2010
(2383) Pershing Dr	0.40	240	R				From: 76-2384 Sheraton Dr					NA		NA		01/12/2010
							To: Dead End									
(2384) Sheraton Dr	0.08	310	R				From: 76-2383 Pershing Dr					NA		NA		04/09/2013
							To: 76-2388 Robling Court									

Virginia Department of Transportation
Traffic Engineering Division
2020
Annual Average Daily Traffic Volume Estimates By Section of Route
Prince William Maintenance Area

Route	Length	AADT	QA	4Tire	Bus	-----Truck-----				QC	K Factor	QK	Dir Factor	AAWDT	QW	Year
						2Axle	3+Axle	1Trail	2Trail							
Prince William County																
(2384) Sheraton Dr	0.29	390	R			From: 76-2388 Robling Court					NA			NA		01/12/2010
						To: 76-631 Kahns Rd										
(2385) Lost Creek Court	0.03	350	R			From: Dead End					NA			NA		1994
						To: 76-751 Websters Way										
(2385) Lost Creek Court	0.03	830	R			From: 76-751 Websters Way					NA			NA		12/10/2008
						To: 76-642 Hoadly Rd										
(2385) Lost Creek Court	0.22	670	R			From: 76-642 Hoadly Rd					NA			NA		10/15/2019
						To: 76-2386 Bren Forest Way										
(2385) Lost Creek Court	0.30	240	R			From: 76-2386 Bren Forest Way					NA			NA		07/24/2013
						To: 76-2387 Sun Shadow Rd										
(2385) Lost Creek Court	0.07	45	R			From: 76-2387 Sun Shadow Rd					NA			NA		01/26/2016
						To: Cul-de-Sac										
(2386) Bren Forest Way	0.41	100	R			From: Dead End					NA			NA		07/15/2013
						To: 76-2385 Lost Creek Court										
(2387) Sun Shadow Rd	0.05	20	R			From: 76-2385 Lost Creek Court					NA			NA		07/15/2013
						To: Dead End										
(2388) Robling Court	0.11	40	R			From: 76-2384 Sheraton Dr					NA			NA		07/15/2013
						To: Cul-de-Sac										
(2389) Kestral Court	0.16	410	R			From: 76-640 Minnieville Rd					NA			NA		01/13/2010
						To: Cul-de-Sac										
(2390) Pineyridge Lane	0.07	30	R			From: 76-2255 Barkwood Dr					NA			NA		01/12/2010
						To: 76-2391 Woodsman Lane										
(2391) Woodsman Lane	0.21	120	R			From: 76-2255 Barkwood Dr					NA			NA		01/12/2010
						To: 76-2390 Pineyridge Lane										
(2391) Woodsman Lane	0.07	130	R			From: 76-2390 Pineyridge Lane					NA			NA		01/12/2010
						To: 76-2253 Greenmount Dr										
(2392) Fallway Lane	0.08	90	R			From: 76-2391 Woodsman Lane					NA			NA		01/12/2010
						To: 76-2393 Ashwood Court										
(2392) Fallway Lane	0.08	30	R			From: 76-2393 Ashwood Court					NA			NA		07/15/2013
						To: Cul-de-Sac										
(2393) Ashwood Court	0.07	50	R			From: Cul-de-Sac					NA			NA		07/15/2013
						To: 76-2392 Fallway Lane										
(2394) Hawfinch Court	0.14	90	R			From: 76-2389 Kestral Court					NA			NA		07/24/2013
						To: Cul-de-Sac										
(2395) Westminister Lane	0.05	1100	R			From: 76-1826 Darbydale Ave					NA			NA		01/19/2010
						To: Dead End										
(2396) Worchester Dr	0.16	2200	R			From: 76-1826 Darbydale Ave					NA			NA		01/19/2010
						To: Cul-de-Sac										
(2397) Gayle Court	0.07	90	R			From: Dead End					0.147	F	0.765	NA		07/15/2013
						To: 76-1107 Graham Park Rd										

Virginia Department of Transportation
Traffic Engineering Division
2020
Annual Average Daily Traffic Volume Estimates By Section of Route
Prince William Maintenance Area

Route	Length	AADT	QA	4Tire	Bus	-----Truck-----				QC	K Factor	QK	Dir Factor	AAWDT	QW	Year
						2Axle	3+Axle	1Trail	2Trail							
Prince William County																
(2398) Aspen Trail Court	0.08	80	R								0.104	F	0.583	NA		07/15/2013
(2399) Lestric Lane	0.06	490	R								NA			NA		05/02/2016
(2400) Rolok Court	0.07	70	R								NA			NA		07/15/2013
(2401) Chancellor Dr	0.08	180	R								NA			NA		01/14/2010
(2401) Chancellor Dr	0.05	940	R								NA			NA		01/14/2010
(2401) Chancellor Dr	0.08	800	R								NA			NA		01/14/2010
(2401) Chancellor Dr	0.08	530	R								NA			NA		01/19/2010
(2401) Chancellor Dr	0.04	460	R								NA			NA		01/19/2010
(2401) Chancellor Dr	0.04	370	R								NA			NA		01/19/2010
(2401) Chancellor Dr	0.08	90	R								NA			NA		07/15/2013
(2402) Michie Court	0.19	120	R								NA			NA		07/15/2013
(2403) Montpelier Court	0.11	110	R								NA			NA		07/15/2013
(2404) Emmet Court	0.05	70	R								NA			NA		07/15/2013
(2405) Aderman Ct	0.10	100	R								NA			NA		07/15/2013
(2406) Shadwell Court	0.07	230	R								NA			NA		01/19/2010
(2406) Shadwell Court	0.13	140	R								NA			NA		07/15/2013
(2407) Woods Cove Lane	0.06	100	R								NA			NA		07/16/2013
(2407) Woods Cove Lane	0.04	350	R								NA			NA		01/13/2010
(2407) Woods Cove Lane	0.04	390	R								NA			NA		01/13/2010
(2407) Woods Cove Lane	0.10	90	R								NA			NA		07/16/2013
(2408) Brookway Court	0.06	100	R								NA			NA		07/16/2013

Virginia Department of Transportation
Traffic Engineering Division
2020
Annual Average Daily Traffic Volume Estimates By Section of Route
Prince William Maintenance Area

Route	Length	AADT	QA	4Tire	Bus	-----Truck-----				QC	K Factor	QK	Dir Factor	AAWDT	QW	Year
						2Axle	3+Axle	1Trail	2Trail							
Prince William County																
(2409) Leewood Court	0.04	140	R								NA			NA		07/16/2013
(2410) Springwoods Dr	0.26	13000	R								NA			NA		06/06/2016
(2410) Springwoods Dr	0.13	11000	R								NA			NA		01/14/2010
(2410) Springwoods Dr	0.11	10000	R								NA			NA		01/14/2010
(2410) Springwoods Dr	0.31	7800	R								NA			NA		06/06/2016
(2410) Springwoods Dr	0.29	5100	R								NA			NA		03/11/2010
(2410) Springwoods Dr	0.18	4900	R								NA			NA		10/15/2019
(2410) Springwoods Dr	0.33	3000	R								NA			NA		07/24/2013
(2410) Springwoods Dr		NA									NA			NA		
(2411) Chaucer Lane		1000	R								NA			NA		05/10/2016
(2412) Marquis Place	0.03	100	R								NA			NA		07/16/2013
(2412) Marquis Place	0.10	230	R								NA			NA		07/24/2013
(2412) Marquis Place	0.03	390	R								NA			NA		01/14/2010
(2412) Marquis Place	0.11	650	R								NA			NA		05/04/2016
(2412) Marquis Place	0.06	1000	R								NA			NA		01/14/2010
(2412) Marquis Place	0.45	1600	R								NA			NA		05/04/2016
(2412) Marquis Place	0.07	2000	R								NA			NA		01/14/2010
(2412) Marquis Place	0.15	4700	R								NA			NA		10/15/2019
(2413) Cismont Court	0.06	90	R								NA			NA		07/16/2013
(2414) Cantilever Court	0.07	90	R								NA			NA		07/16/2013
(2415) Fascia Court	0.06	70	R								NA			NA		07/16/2013
(2416) Arabian Place	0.26	280	R								NA			NA		07/16/2013

Virginia Department of Transportation
Traffic Engineering Division
2020
Annual Average Daily Traffic Volume Estimates By Section of Route
Prince William Maintenance Area

Route	Length	AADT	QA	4Tire	Bus	-----Truck-----				QC	K Factor	QK	Dir Factor	AAWDT	QW	Year
						2Axle	3+Axle	1Trail	2Trail							
Prince William County																
(2417) Cassandra Court	0.13	100	R								NA		NA			07/16/2013
(2418) Westridge Dr	0.44	6200	R								NA		NA			06/06/2016
(2418) Westridge Dr	0.19	9700	R								NA		NA			06/06/2016
(2419) Quarterhorse Lane	0.24	660	R								NA		NA			07/24/2013
(2419) Quarterhorse Lane	0.37	2200	R								NA		NA			01/21/2010
(2421) Knightsbridge Dr	0.24	160	R								NA		NA			07/16/2013
(2421) Knightsbridge Dr	0.08	470	R								NA		NA			01/21/2010
(2421) Knightsbridge Dr	0.08	1100	R								NA		NA			07/24/2013
(2421) Knightsbridge Dr	0.09	1400	R								NA		NA			01/21/2010
(2421) Knightsbridge Dr	0.05	1600	R								NA		NA			01/21/2010
(2421) Knightsbridge Dr	0.20	2600	R								NA		NA			01/21/2010
(2421) Knightsbridge Dr	0.05	1600	R								NA		NA			01/21/2010
(2421) Knightsbridge Dr	0.05	1300	R								NA		NA			01/21/2010
(2421) Knightsbridge Dr	0.26	1000	R								NA		NA			05/05/2016
(2422) Huntley Court	0.08	130	R								NA		NA			07/16/2013
(2423) Chambord Lane	0.10	80	R								NA		NA			07/16/2013
(2423) Chambord Lane	0.09	90	R								NA		NA			07/16/2013
(2424) Eads Court	0.08	1000	R								NA		NA			05/11/2016
(2425) Berwick Place	0.15	170	R								NA		NA			07/16/2013
(2425) Berwick Place	0.14	460	R								NA		NA			01/21/2010
(2425) Berwick Place	0.16	170	R								NA		NA			07/16/2013
(2426) Briton Court	0.07	150	R								NA		NA			07/07/2004

Virginia Department of Transportation
Traffic Engineering Division
2020
Annual Average Daily Traffic Volume Estimates By Section of Route
Prince William Maintenance Area

Route	Length	AADT	QA	4Tire	Bus	-----Truck-----				QC	K Factor	QK	Dir Factor	AAWDT	QW	Year
						2Axle	3+Axle	1Trail	2Trail							
Prince William County																
(2427) Flodden Court	0.09	160	R								NA			NA		07/16/2013
(2428) Orkney Court	0.06	110	R								NA			NA		07/16/2013
(2429) Purdham Dr	0.06	690	R								NA			NA		01/21/2010
(2429) Purdham Dr	0.09	550	R								NA			NA		11/20/2013
(2429) Purdham Dr	0.17	140	R								NA			NA		07/16/2013
(2430) Beaver Ford Rd	0.17	110	R								NA			NA		11/20/2013
(2430) Beaver Ford Rd	0.22	410	R								NA			NA		11/20/2013
(2430) Beaver Ford Rd	0.06	760	R								NA			NA		01/21/2010
(2430) Beaver Ford Rd	0.08	140	R								NA			NA		07/16/2013
(2431) Chaparral Dr	0.07	100	R								NA			NA		07/16/2013
(2432) Morning Dew Dr	0.17	130	R								NA			NA		07/16/2013
(2433) Grouse Court	0.04	70	R								NA			NA		07/16/2013
(2434) Beaver Pond Rd	0.41	1200	R								NA			NA		03/11/2010
(2434) Beaver Pond Rd	0.30	2500	R								NA			NA		10/15/2019
(2434) Beaver Pond Rd	0.04	2700	R								NA			NA		01/21/2010
(2435) Catawba Dr	0.23	140	R								NA			NA		03/11/2010
(2436) Valleyhill St	0.04	680	R								NA			NA		05/05/2016
(2436) Valleyhill St	0.12	640	R								NA			NA		11/20/2013
(2436) Valleyhill St	0.16	190	R								NA			NA		07/16/2013
(2437) Jody Court	0.04	80	R								NA			NA		07/16/2013
(2438) Jocelyn Court	0.14	170	R								NA			NA		07/16/2013

Virginia Department of Transportation
Traffic Engineering Division
2020
Annual Average Daily Traffic Volume Estimates By Section of Route
Prince William Maintenance Area

Route	Length	AADT	QA	4Tire	Bus	-----Truck-----				QC	K Factor	QK	Dir Factor	AAWDT	QW	Year
						2Axle	3+Axle	1Trail	2Trail							
Prince William County																
(2439)	0.11	120	R								NA			NA		01/26/2016
(2440)	Appaloosa Dr	0.04	40	R							NA			NA		07/16/2013
(2440)	Appaloosa Dr	0.09	460	R							NA			NA		01/21/2010
(2440)	Appaloosa Dr	0.17	850	R							NA			NA		05/05/2016
(2440)	Appaloosa Dr	0.07	1200	R							NA			NA		01/21/2010
(2441)	Sulky Court	0.09	110	R							NA			NA		07/16/2013
(2441)	Sulky Court	0.06	130	R							NA			NA		07/16/2013
(2442)	Trotter Court	0.10	120	R							NA			NA		07/16/2013
(2443)	Palomino Place	0.09	250	R							NA			NA		07/24/2013
(2443)	Palomino Place	0.04	60	R							NA			NA		07/16/2013
(2444)	Stirrup Court	0.09	90	R							NA			NA		07/16/2013
(2445)	Mojave Lane		290	R							NA			NA		01/21/2010
(2446)	San Ysidro Court	0.12	100	R							NA			NA		07/16/2013
(2447)	Triad Court	0.23	230	R							NA			NA		07/16/2013
(2447)	Troika Court	0.24	210	R							NA			NA		07/17/2013
(2448)	Brittany Court	0.09	110	R							NA			NA		07/17/2013
(2449)	Omisol Rd	0.87	650	R							NA			NA		01/19/2010
(2450)	Kamet Court	0.09	40	R							NA			NA		07/17/2013
(2451)	Princedale Dr	0.36	3200	R							NA			NA		01/19/2010
(2451)	Princedale Dr	0.29	1800	R							NA			NA		01/19/2010
(2451)	Princedale Dr	0.27	1800	R							NA			NA		01/19/2010

Virginia Department of Transportation
Traffic Engineering Division
2020
Annual Average Daily Traffic Volume Estimates By Section of Route
Prince William Maintenance Area

Route	Length	AADT	QA	4Tire	Bus	-----Truck-----				QC	K Factor	QK	Dir Factor	AAWDT	QW	Year
						2Axle	3+Axle	1Trail	2Trail							
Prince William County																
(2451) Prinedale Dr	0.15	2000	R			From: 76-2479 Rowser Dr					NA			NA		01/19/2010
(2451) Prinedale Dr	0.14	3100	R			From: 76-2477 N, Roundtree Dr					NA			NA		01/19/2010
(2451) Prinedale Dr	0.06	3100	R			From: 76-2474 Palm Rd					NA			NA		01/19/2010
(2451) Prinedale Dr	0.15	3100	R			From: 76-2476 Portland Dr					NA			NA		01/19/2010
(2451) Prinedale Dr	0.15	3900	R			From: 76-2473 Pontiac Dr					NA			NA		01/19/2010
(2451) Prinedale Dr	0.05	4300	R			From: 76-2469 Plumwood Lane					NA			NA		01/19/2010
(2451) Prinedale Dr	0.04	3900	R			From: 76-2466 Orangewood Dr					NA			NA		03/24/2010
(2451) Prinedale Dr	0.05	3400	R			From: 76-2465 Pinwheel Court					NA			NA		11/06/2013
(2451) Prinedale Dr	0.08	4000	R			From: 76-2462 Packard Dr					NA			NA		01/19/2010
(2451) Prinedale Dr	0.22	5100	R			From: 76-2461 Photo Dr					NA			NA		06/06/2016
(2451) Nottingdale Dr	0.03	2200	R			From: 76-784 Dale Blvd					NA			NA		01/19/2010
(2451) Nottingdale Dr	0.09	1100	R			From: 76-2070 S, Nassau Dr; Nickleson Dr					NA			NA		01/19/2010
(2451) Nottingdale Dr	0.16	840	R			From: 76-2453 Noland Rd					NA			NA		01/19/2010
(2451) Nottingdale Dr	0.07	530	R			From: 76-2069; 76-2070 N					NA			NA		01/19/2010
(2451) Nottingdale Dr	0.05	400	R			From: 76-2458 Newtowne Court					NA			NA		07/25/2013
(2451) Nottingdale Dr	0.02	520	R			From: 76-2074 Neddleton Ave					NA			NA		06/06/2004
(2452) Nationville Lane	0.09	270	R			From: Dead End					NA			NA		01/19/2010
(2452) Nationville Lane	0.07	140	R			From: 76-2070 Nickleson Dr					NA			NA		01/19/2010
(2452) Nationville Lane	0.07	140	R			From: 76-2454 Naylor Court					NA			NA		07/25/2013
(2452) Nationville Lane	0.10	100	R			From: 76-2453 Noland Rd					NA			NA		07/17/2013
(2453) Noland Rd	0.08	100	R			From: Cul-de-Sac					NA			NA		07/17/2013
(2453) Noland Rd	0.05	120	R			From: Cul-de-Sac					NA			NA		07/17/2013
(2454) Naylor Court	0.12	110	R			From: 76-2451 Nottingdale Dr					NA			NA		01/19/2010
(2455) Kassel Circle	0.23	80	R			From: 76-2452 Nationville Lane					NA			NA		07/17/2013
(2455) Kassel Circle	0.23	80	R			From: Cul-de-Sac					NA			NA		07/17/2013
(2455) Kassel Circle	0.23	80	R			From: 76-2044 S, Kelly Rd					NA			NA		12/02/2013
(2455) Kassel Circle	0.23	80	R			From: 76-2044 N, Kelly Rd					NA			NA		12/02/2013

Virginia Department of Transportation
Traffic Engineering Division
2020
Annual Average Daily Traffic Volume Estimates By Section of Route
Prince William Maintenance Area

Route	Length	AADT	QA	4Tire	Bus	-----Truck-----				QC	K Factor	QK	Dir Factor	AAWDT	QW	Year
						2Axle	3+Axle	1Trail	2Trail							
Prince William County																
(2456) Cranmer Mews	0.14	810	R				76-784 Dale Blvd				NA			NA		12/04/2013
							Dead End									
(2457) Cherrydale Dr	0.28	1700	R				Cul-de-Sac				NA			NA		01/27/2010
							76-2456 Cranmer Mews									
(2458) Newton Court	0.08	80	R				76-2451 Nottingdale Dr				NA			NA		07/17/2013
							Cul-de-Sac									
(2459) Newgate Rd	0.12	160	R				76-2069 Nassau Dr				NA			NA		01/19/2010
							76-2074 Neddleton Ave									
(2460) Newberry Court	0.08	80	R				76-2074 Neddleton Ave				NA			NA		07/17/2013
							Cul-de-Sac									
(2461) Photo Dr	0.46	420	R				76-2476 Portland Dr				NA			NA		01/19/2010
							76-2451 Prinedale Dr									
(2462) Packard Dr	0.06	1700	R				Dead End				NA			NA		01/19/2010
							76-2801 Plainville Lane									
(2462) Packard Dr	0.15	2100	R				76-2800 Ponhill Dr				NA			NA		01/19/2010
							76-2466 Orangewood Dr									
(2462) Packard Dr	0.05	470	R				76-2464 Pocono Court				NA			NA		04/09/2013
							76-2463 Penacle Court									
(2462) Packard Dr	0.11	490	R				76-2451 Prinedale Dr				NA			NA		01/19/2010
							76-2462 Packard Dr									
(2463) Penacle Court	0.05	60	R				Cul-de-Sac				NA			NA		07/17/2013
							Cul-de-Sac									
(2464) Pocono Court	0.06	60	R				76-2462 Packard Dr				NA			NA		07/17/2013
							76-2451 Prinedale Dr									
(2465) Pinwheel Court	0.08	80	R				Cul-de-Sac				NA			NA		07/17/2013
							76-2451 Prinedale Dr									
(2466) Orangewood Dr	0.10	1400	R				76-2467 Phillipp Court				NA			NA		01/19/2010
							76-2468 Pepco Court									
(2466) Orangewood Dr	0.05	1400	R				76-2462 Packard Dr				NA			NA		04/09/2013
							76-2810 Oaklawn Lane									
(2466) Orangewood Dr	0.08	1400	R				Dead End				NA			NA		01/19/2010
							Cul-de-Sac									
(2466) Orangewood Dr	0.12	3800	R				76-2466 Orangewood Dr				NA			NA		06/06/2016
							Dead End									
(2466) Orangewood Dr	0.07	3600	R				Cul-de-Sac				NA			NA		01/19/2010
							76-2466 Orangewood Dr									
(2467) Phillipp Court	0.12	100	R				Cul-de-Sac				NA			NA		07/17/2013
							76-2466 Orangewood Dr									

Virginia Department of Transportation
Traffic Engineering Division
2020
Annual Average Daily Traffic Volume Estimates By Section of Route
Prince William Maintenance Area

Route	Length	AADT	QA	4Tire	Bus	-----Truck-----				QC	K Factor	QK	Dir Factor	AAWDT	QW	Year
						2Axle	3+Axle	1Trail	2Trail							
Prince William County																
(2468) Pepco Court	0.05	60	R								NA			NA		07/17/2013
(2469) Plumwood Lane	0.05	60	R								NA			NA		07/17/2013
(2469) Plumwood Lane	0.05	150	R								NA			NA		11/06/2013
(2469) Plumwood Lane	0.06	290	R								NA			NA		04/09/2013
(2469) Plumwood Lane	0.05	470	R								NA			NA		01/19/2010
(2470) Pamela Court	0.10	90	R								NA			NA		07/17/2013
(2471) Polar Court	0.10	90	R								NA			NA		07/17/2013
(2472) Pancreek Court	0.05	30	R								NA			NA		07/17/2013
(2473) Pontiac Dr	0.08	70	R								NA			NA		07/17/2013
(2473) Pontiac Dr	0.05	340	R								NA			NA		01/19/2010
(2474) Palm Rd	0.18	110	R								NA			NA		01/19/2010
(2474) Palm Rd	0.06	190	R								NA			NA		04/09/2013
(2475) Picadilly Court	0.04	60	R								NA			NA		07/17/2013
(2476) Portland Dr	0.05	200	R								NA			NA		01/19/2010
(2476) Portland Dr	0.03	30	R								NA			NA		12/12/2013
(2477) Roundtree Dr	0.20	310	R								NA			NA		01/19/2010
(2477) Roundtree Dr	0.35	590	R								NA			NA		01/19/2010
(2477) Roundtree Dr	0.06	690	R								NA			NA		01/19/2010
(2477) Roundtree Dr	0.09	560	R								NA			NA		01/19/2010
(2477) Roundtree Dr	0.20	460	R								NA			NA		01/19/2010
(2477) Roundtree Dr	0.12	430	R								NA			NA		01/19/2010
(2477) Roundtree Dr	0.07	460	R								NA			NA		04/09/2013

Virginia Department of Transportation
Traffic Engineering Division
2020
Annual Average Daily Traffic Volume Estimates By Section of Route
Prince William Maintenance Area

Route	Length	AADT	QA	4Tire	Bus	-----Truck-----				QC	K Factor	QK	Dir Factor	AAWDT	QW	Year
						2Axle	3+Axle	1Trail	2Trail							
Prince William County																
(2477) Roundtree Dr	0.06	490	R								NA			NA		01/19/2010
(2477) Roundtree Dr	0.13	440	R								NA			NA		01/19/2010
(2477) Roundtree Dr	0.05	580	R								NA			NA		04/09/2013
(2478) Raywood Court	0.05	70	R								NA			NA		07/17/2013
(2479) Rowser Dr	0.05	250	R								NA			NA		01/19/2010
(2479) Rowser Dr	0.11	330	R								NA			NA		01/19/2010
(2479) Rowser Dr	0.10	190	R								NA			NA		04/09/2013
(2480) Benita Fitzgerald Dr	0.84	16000	R								NA			NA		09/14/2009
(2480) Benita Fitzgerald Dr	0.21	14000	G	99%	1%	1%	0%	0%	0%	C	0.088	F	0.642	14000	G	2020
(2481) Rockford Court	0.08	100	R								NA			NA		07/17/2013
(2482) Rhapsody Court	0.07	45	R								NA			NA		07/17/2013
(2482) Reagon Court	0.07	70	R								NA			NA		07/17/2013
(2483) Rycroft Court	0.04	50	R								NA			NA		07/17/2013
(2484) Riverside Dr	0.01	2500	R								NA			NA		12/12/2013
(2484) Riverside Dr	0.07	2700	R								NA			NA		11/06/2013
(2484) Riverside Dr	0.04	2700	R								NA			NA		04/09/2013
(2484) Riverside Dr	0.05	2600	R								NA			NA		04/09/2013
(2484) Riverside Dr	0.06	1800	R								NA			NA		01/19/2010
(2484) Riverside Dr	0.06	1500	R								NA			NA		04/09/2013
(2484) Riverside Dr	0.10	980	R								NA			NA		01/19/2010
(2484) Riverside Dr	0.23	530	R								NA			NA		01/19/2010
(2484) Riverside Dr	0.05	780	R								NA			NA		05/02/2016
(2484) Ruler Court	0.15	100	R								NA			NA		07/17/2013

Virginia Department of Transportation
Traffic Engineering Division
2020
Annual Average Daily Traffic Volume Estimates By Section of Route
Prince William Maintenance Area

Route	Length	AADT	QA	4Tire	Bus	-----Truck----- 2Axle 3+Axle 1Trail 2Trail	QC	K Factor	QK	Dir Factor	AAWDT	QW	Year
Prince William County													
(2485) Catalpa Court	0.09	830	R			From: Cul-de-Sac To: 76-784 Dale Blvd		NA			NA		01/27/2010
(2486) Reardon Lane	0.37	180	R			From: Cul-de-Sac To: 76-2451 Prinedale Dr		NA			NA		01/19/2010
(2487) Rector Dr	0.05	180	R			From: 76-2477 Roundtree Dr To: 76-2488 Ryon Court		NA			NA		01/19/2010
(2487) Rector Dr	0.09	90	R			From: 76-2488 Ryon Court To: Cul-de-Sac		NA			NA		07/17/2013
(2488) Ryon Court	0.06	70	R			From: Cul-de-Sac To: 76-2487 Rector Dr		NA			NA		07/17/2013
(2489) Riverton Court	0.07	90	R			From: 76-2477 Roundtree Dr To: Cul-de-Sac		NA			NA		11/06/2013
(2490) Gerry Lane	0.18	860	R			From: 76-784 Dale Blvd To: Cul-de-Sac		NA			NA		01/19/2010
(2491) Gemini Way	0.29	5700	R			From: 76-640 Minnieville Rd To: 76-784 Dale Blvd		NA			NA		01/19/2010
(2492) Bixley Hill Court	0.14	110	R			From: 76-2550 Cass Brook Lane To: Cul-de-Sac		NA			NA		07/17/2013
(2493) Racine Court	0.06	60	R			From: 76-2477 Roundtree Dr To: Cul-de-Sac		NA			NA		07/17/2013
(2497) Lost Colony Dr	0.27	150	R			From: 76-1438 Kogan Dr To: Dead End		NA			NA		11/05/2013
(2498) Tacketts Mill Dr	0.09	2800	R			From: 76-2101 Harbor Dr To: 76-640 Minnieville Rd		NA			NA		01/19/2010
(2499) Lake Manor Dr	0.08	3100	R			From: 76-640 Minnieville Rd To: 76-2101 Harbor Dr		NA			NA		01/19/2010
(2500) MacNichol Lane	0.12	70	R			From: Dead End To: 76-666 Pineview Rd		NA			NA		08/05/2013
(2500) MacNichol Lane	0.08	40	R			From: 76-666 Pineview Rd To: Cul-de-Sac		NA			NA		08/05/2013
(2501) Cregger Lane	0.07	40	R			From: Dead End, O.O7 MW To: 76-666 Pineview Rd		NA			NA		08/05/2013
(2501) Cregger Lane	0.18	60	R			From: 76-666 Pineview Rd To: Cul-de-Sac		NA			NA		08/05/2013
(2502) Heathcote Blvd	0.26	5500	R			From: US 15 James Madison Hwy To: 76-625 Old Carolina Rd		NA			NA		08/14/2013
(2502) Heathcote Blvd	1.26	9500	R			From: 76-625 Old Carolina Rd To: 76-676 Catharpin Rd; Gap		NA			NA		09/23/2009
(2502) Heathcote Blvd		25000	R			From: 76-676 Catharpin Rd; Gap Heritage Hunt Dr To: US 29 ; Ramp to I- 66		NA			NA		11/04/2013

Virginia Department of Transportation
Traffic Engineering Division
2020
Annual Average Daily Traffic Volume Estimates By Section of Route
Prince William Maintenance Area

Route	Length	AADT	QA	4Tire	Bus	-----Truck-----				QC	K Factor	QK	Dir Factor	AAWDT	QW	Year
						2Axle	3+Axle	1Trail	2Trail							
Prince William County																
(2503) Moore House Court	0.14	40	R			From: 76-662 Moore Dr					NA			NA		07/17/2013
						To: Cul-de-Sac										
(2504) Pintail Rd	0.39	80	R			From: 76-2449 Omisol Rd					NA			NA		01/19/2010
						To: Cul-de-Sac										
(2505) Merganser Lane	0.20	350	R			From: 76-2504 Pintail Rd					NA			NA		01/19/2010
						To: 76-2449 Omisol Rd										
(2506) Bufflehead Court	0.06	50	R			From: Cul-de-Sac					NA			NA		10/29/2020
						To: 76-2505 Merganser Lane										
(2507) Renley Court	0.07	80	R			From: 76-2477 Roundtree Dr					NA			NA		07/17/2013
						To: Cul-de-Sac										
(2508) Relay Court	0.06	80	R			From: Cul-de-Sac					NA			NA		07/17/2013
						To: 76-2477 Roundtree Dr										
(2508) Renegade Court	0.08	80	R			From: Cul-de-Sac					NA			NA		01/26/2016
						To: Cul-de-Sac										
(2509) Rizdon Court	0.05	70	R			From: Cul-de-Sac					NA			NA		07/17/2013
						To: 76-2477 Roundtree Dr										
(2510) Randolph Court	0.08	100	R			From: Cul-de-Sac					NA			NA		07/17/2013
						To: 76-2486 Reardon Lane										
(2511) Ribbon Court	0.06	80	R			From: Cul-de-Sac					NA			NA		07/17/2013
						To: 76-2486 Reardon Lane										
(2512) Rivanna Court	0.22	180	R			From: Cul-de-Sac					NA			NA		07/17/2013
						To: 76-2216 Valleywood Dr										
(2513) Madison Farm Dr	0.14	620	R			From: 76-640 Minnieville Rd					NA			NA		01/19/2010
						To: 76-2519 Pheasant Hunt Rd										
(2514) Marisa Court	0.04	70	R			From: Cul-de-Sac					NA			NA		07/17/2013
						To: 76-2513 Madison Farm Dr										
(2515) Dapple Gray Court	0.27	320	R			From: 76-2412 Marquis Place					NA			NA		07/17/2013
						To: Cul-de-Sac										
(2516) Darnley Rd	0.23	450	R			From: 76-2412 Marquis Place					NA			NA		01/21/2010
						To: 76-2517 Trevor Lane										
(2516) Darnley Rd	0.16	190	R			From: Cul-de-Sac					NA			NA		07/17/2013
						To: Cul-de-Sac										
(2517) Trevor Lane	0.12	60	R			From: 76-2516 Darnley Rd					NA			NA		07/17/2013
						To: Cul-de-Sac										
(2518) Bracknell Dr	0.29	1900	R			From: 76-2410 Springwoods Dr					NA			NA		01/21/2010
						To: Barrows Lane										
(2519) Pheasant Hunt Rd	0.41	500	R			From: Begin Loop					NA			NA		11/19/2013
						To: Cul-de-Sac										

Virginia Department of Transportation
Traffic Engineering Division
2020
Annual Average Daily Traffic Volume Estimates By Section of Route
Prince William Maintenance Area

Route	Length	AADT	QA	4Tire	Bus	-----Truck-----				QC	K Factor	QK	Dir Factor	AAWDT	QW	Year
						2Axle	3+Axle	1Trail	2Trail							
Prince William County																
(2520) Hebden Dr	0.05	430	R			From 76-2523 Hetten Lane					NA			NA		01/19/2010
(2520) Hebden Dr	0.10	620	R			From 76-2521 Bogner Dr					NA			NA		07/22/2013
						To 76-610 Cardinal Dr										
(2521) Bogner Dr	0.07	100	R			From Cul-de-Sac					NA			NA		01/19/2010
(2521) Bogner Dr	0.08	210	R			From 76-2520 Hebden Dr					NA			NA		01/19/2010
						To 76-2522 Neath Dr										
(2522) Neath Dr	0.11	40	R			From 76-2523 Hetten Lane					NA			NA		01/19/2010
(2522) Neath Dr	0.09	70	R			From 76-2521 Bogner Dr					NA			NA		07/17/2013
						To Cul-de-Sac										
(2523) Hetten Lane	0.09	80	R			From Cul-de-Sac					NA			NA		07/17/2013
(2523) Hetten Lane	0.13	180	R			From 76-2522 Neath Dr					NA			NA		04/06/2010
(2523) Hetten Lane	0.08	260	R			From 76-2520 Hebden Dr					NA			NA		03/04/2010
(2523) Hetten Lane	0.09	80	R			From 76-2524 Blyth Court					NA			NA		07/17/2013
						To Cul-de-Sac										
(2524) Blyth Court	0.08	70	R			From 76-2523 Hetten Lane					NA			NA		07/17/2013
						To Cul-de-Sac										
(2526) Troupe St	0.12	5100	R			From 76-2221 Old Bridge Lane					NA			NA		03/11/2010
						To 76-641 Old Bridge Rd										
(2527) Burr Lane	0.22	1700	R			From Dead End					NA			NA		01/27/2010
						To 76-2000 Smoketown Rd										
(2528) Minion St	0.16	910	R			From 76-2527 Burr Lane					NA			NA		11/04/2019
						To 76-2538 Millet St										
(2529) Holly Leaf Court	0.13	120	R			From Cul-de-Sac					NA			NA		11/12/2013
						To 76-2531 Maple Ridge Dr										
(2530) Oak Farm Dr	0.04	1700	R			From 76-640 Minnieville Rd					NA			NA		01/27/2010
(2530) Oak Farm Dr	0.24	1100	R			From 76-2531 Maple Ridge Dr					NA			NA		01/27/2010
(2530) Oak Farm Dr	0.04	860	R			From 76-2533 King Elm Court					NA			NA		11/12/2013
(2530) Oak Farm Dr	0.07	740	R			From 76-2534 Sugar Pine Court					NA			NA		11/12/2013
(2530) Oak Farm Dr	0.09	550	R			From 76-2535 White Birch Court					NA			NA		01/27/2010
						To 76-2536 Noble Fir Court										
(2531) Maple Ridge Dr	0.14	500	R			From 76-2530 Oak Farm Dr					NA			NA		01/27/2010
(2531) Maple Ridge Dr	0.14	210	R			From 76-2532 Mountain Ash Court					NA			NA		01/27/2010
						To 76-2529 Holly Leaf Court										

Virginia Department of Transportation
Traffic Engineering Division
2020
Annual Average Daily Traffic Volume Estimates By Section of Route
Prince William Maintenance Area

Route	Length	AADT	QA	4Tire	Bus	-----Truck-----				QC	K Factor	QK	Dir Factor	AAWDT	QW	Year
						2Axle	3+Axle	1Trail	2Trail							
Prince William County																
(2531) Maple Ridge Dr	0.05	70	R			From: 76-2529 Holly Leaf Court					NA			NA		10/29/2020
						To: Cul-de-Sac										
(2532) Mountain Ash Court	0.13	110	R			From: 76-2531 Maple Ridge Dr					NA			NA		07/17/2013
						To: Cul-de-Sac										
(2533) King Elm Court	0.05	80	R			From: Cul-de-Sac					NA			NA		07/17/2013
						To: 76-2530 Oak Farm Dr										
(2534) Sugar Pine Court	0.10	90	R			From: 76-2530 Oak Farm Dr					NA			NA		07/17/2013
						To: Cul-de-Sac										
(2535) White Birch Court	0.12	110	R			From: 76-2530 Oak Farm Dr					NA			NA		11/12/2013
						To: Cul-de-Sac										
(2536) Noble Fir Court	0.11	270	R			From: Cul-de-Sac					NA			NA		01/26/2016
						To: 76-2530 Oak Farm Dr										
(2536) Noble Fir Ct	0.18	160	R			From: 76-2530 Oak Farm Dr					NA			NA		07/17/2013
						To: Cul-de-Sac										
(2537) Sweet Gum Court	0.05	80	R			From: Cul-de-Sac					NA			NA		07/17/2013
						To: 76-2536 Noble Fir Court										
(2538) Millet St	0.13	130	R			From: Dead End					NA			NA		07/17/2013
						To: Cul-de-Sac										
(2539) January Court	0.02	200	R			From: 76-640 Minnieville Rd					NA			NA		12/08/2008
						To: 76-2551 Courage Dr										
(2540) Jenny Lane	0.17	880	R			From: 76-2542 Rollingwood Dr					NA			NA		01/27/2010
						To: 76-2541 Christopher Place										
(2540) Jenny Lane	0.24	960	R			From: 76-2541 Christopher Place					NA			NA		01/27/2010
						To: 76-2140 Fowke Lane										
(2541) Christopher Place	0.25	150	R			From: 76-2540 Jenny Lane					NA			NA		01/27/2010
						To: Cul-de-Sac										
(2542) Rollingwood Dr	0.09	70	R			From: Cul-de-Sac					NA			NA		11/19/2013
						To: 76-2555 Pocomoke Court										
(2542) Rollingwood Dr	0.04	320	R			From: 76-2555 Pocomoke Court					NA			NA		11/19/2013
						To: 76-2000 Smoketown Rd										
(2542) Rollingwood Dr	0.22	1100	R			From: 76-2000 Smoketown Rd					NA			NA		01/27/2010
						To: 76-2544 Greenvale Rd										
(2542) Rollingwood Dr	0.10	850	R			From: 76-2544 Greenvale Rd					NA			NA		01/27/2010
						To: 76-2540 Jenny Lane										
(2542) Rollingwood Dr	0.16	60	R			From: 76-2540 Jenny Lane					NA			NA		07/17/2013
						To: Cul-de-Sac										
(2544) Greenvale Rd	0.17	120	R			From: 76-2542 Rollingwood Dr					NA			NA		07/17/2013
						To: Cul-de-Sac										
(2545) Jacks Dr	0.03	990	R			From: 76-2000 Smoketown Rd					NA			NA		01/27/2010
						To: 76-2546 Bethel Church Dr										

Virginia Department of Transportation
Traffic Engineering Division
2020
Annual Average Daily Traffic Volume Estimates By Section of Route
Prince William Maintenance Area

Route	Length	AADT	QA	4Tire	Bus	-----Truck-----				QC	K Factor	QK	Dir Factor	AAWDT	QW	Year
						2Axle	3+Axle	1Trail	2Trail							
Prince William County																
(2545) Jacks Dr	0.04	450	R			From 76-2546 Bethel Church Dr					NA			NA		01/27/2010
(2545) Jacks Dr	0.05	330	R			To 76-2547 Pauls Court					NA			NA		04/25/2013
						From 76-2548 Rush Dr										
(2546) Bethel Church Dr	0.17	140	R			To Cul-de-Sac					NA			NA		07/17/2013
(2546) Bethel Church Dr	0.04	320	R			From 76-2549 Choir St					NA			NA		01/27/2010
(2546) Bethel Church Dr	0.14	200	R			To 76-2545 Jacks Dr					NA			NA		03/11/2010
(2546) Bethel Church Dr	0.03	5	R			From 76-2548 Rush Dr					NA			NA		10/29/2020
						To Dead End										
(2547) Pauls Court	0.05	70	R			From 76-2545 Jacks Dr					NA			NA		07/17/2013
						To Cul-de-Sac										
(2548) Rush Dr	0.18	80	R			From 76-2546 Bethel Church Dr					NA			NA		01/27/2010
(2548) Rush Dr	0.04	130	R			To 76-2545 Jacks Dr					NA			NA		01/27/2010
(2548) Rush Dr	0.08	70	R			From 76-2549 Choir St					NA			NA		07/17/2013
						To Cul-de-Sac										
(2549) Choir St	0.08	60	R			From 76-2546 Bethel Church Dr					NA			NA		01/27/2010
						To 76-2548 Rush Dr										
(2550) Powells Creek Blvd	0.31	6300	R			From US 1 Jefferson Davis Hwy					NA			NA		03/17/2010
(2550) Powells Creek Blvd	0.55	4300	R			To 76-1900 Patrick Henry Dr					NA			NA		06/06/2016
(2550) Cass Brook Lane	0.51	520	R			From 76-1189 N, River Ridge Blvd					NA			NA		06/06/2016
						To 76-1189 S, River Ridge Blvd										
(2551) Courage Dr	0.60	90	R			From Dead End					NA			NA		04/08/2013
						To Dead End										
(2552) McGuffeys Trail	0.11	2000	R			From 76-2550 Powells Creek Blvd					NA			NA		02/15/2017
						To Cul-de-Sac										
(2553) Chevoit Hill Ct	0.20	170	R			From Cul-de-Sac					NA			NA		01/26/2016
(2553) Cleeve Hill Ct	0.08	410	R			To 76-2550 Cass Brook Lane					NA			NA		04/08/2013
						To Cul-de-Sac										
(2554) Pulpit Hill Court	0.11	100	R			From 76-2550 Cass Brook Lane					NA			NA		07/17/2013
						To Cul-de-Sac										
(2555)	0.15	130	R			From 76-2542 Rollingwood Dr					NA			NA		01/26/2016
						To Cul-de-Sac										
(2556) Bonny Rd	0.05	30	R			From Cul-de-Sac					NA			NA		07/17/2013
						To 76-2557 Chelsea Dr										

Virginia Department of Transportation
Traffic Engineering Division
2020
Annual Average Daily Traffic Volume Estimates By Section of Route
Prince William Maintenance Area

Route	Length	AADT	QA	4Tire	Bus	-----Truck-----				QC	K Factor	QK	Dir Factor	AAWDT	QW	Year
						2Axle	3+Axle	1Trail	2Trail							
Prince William County																
(2556) Bonny Rd	0.12	2000	R			From: 76-2557 Chelsea Dr					NA			NA		03/11/2010
						To: 76-2000 Smoketown Rd										
(2557) Chelsea Dr	0.19	50	R			From: Dead End					NA			NA		07/17/2013
(2557) Chelsea Dr	0.07	150	R			From: 76-2556 Bonny Rd					NA			NA		07/17/2013
						To: Dead End										
(2558) Labrador Loop	0.37	330	R			From: 76-2559 W, Hidden Spring Dr					NA			NA		03/03/2010
						To: 76-2559 E, Hidden Spring Dr										
(2559) Hidden Spring Dr	0.16	760	R			From: 76-692 Lucasville Rd					NA			NA		03/03/2010
						To: Cul-de-Sac										
(2560) Country Roads Lane	0.05	110	R			From: Cul-de-Sac					NA			NA		07/17/2013
(2560) Country Roads Lane	0.08	170	R			From: 76-2564 Sunnyslope Dr					NA			NA		03/03/2010
(2560) Country Roads Lane	0.09	420	R			From: 76-2563 Golden Autumn Court					NA			NA		04/11/2013
(2560) Country Roads Lane	0.08	450	R			From: 76-2562 Fairweather Court					NA			NA		03/03/2010
(2560) Country Roads Lane	0.05	850	R			From: 76-2561 Cedar Creek Dr					NA			NA		03/03/2010
						To: 76-692 Lucasville Rd										
(2561) Cedar Creek Dr	0.04	60	R			From: Cul-de-Sac					NA			NA		07/17/2013
(2561) Cedar Creek Dr	0.09	330	R			From: 76-2564 Sunnyslope Dr					NA			NA		03/03/2010
(2561) Cedar Creek Dr	0.09	140	R			From: 76-2560 Country Roads Lane					NA			NA		10/24/2013
						To: Cul-de-Sac										
(2562) Fairweather Court	0.07	110	R			From: 76-2560 Country Roads Lane					NA			NA		07/17/2013
						To: Cul-de-Sac										
(2563) Golden Autumn Court	0.10	110	R			From: 76-2560 Country Roads Lane					NA			NA		07/17/2013
						To: Cul-de-Sac										
(2564) Sunnyslope Dr	0.15	90	R			From: 76-2560 Country Roads Lane					NA			NA		04/28/2010
(2564) Sunnyslope Dr	0.13	150	R			From: 76-2565 Glencrest Dr					NA			NA		03/03/2010
						To: 76-2561 Cedar Creek Dr										
(2565) Glencrest Dr	0.11	120	R			From: 76-2575 Allegro Dr					NA			NA		03/03/2010
						To: 76-2564 Sunnyslope Dr										
(2566) Peachwood Dr	0.27	730	R			From: Cul-de-Sac					NA			NA		03/03/2010
						To: SCL Manassas										
(2567) Perennial St	0.11	270	R			From: Cul-de-Sac					NA			NA		03/23/2010
						To: 76-2566 Peachwood Dr										
(2568) Basilwood Dr	0.29	330	R			From: 76-2569 Pennycress St					NA			NA		03/03/2010
						To: Cul-de-Sac										

Virginia Department of Transportation
Traffic Engineering Division
2020
Annual Average Daily Traffic Volume Estimates By Section of Route
Prince William Maintenance Area

Route	Length	AADT	QA	4Tire	Bus	-----Truck-----				QC	K Factor	QK	Dir Factor	AAWDT	QW	Year
						2Axle	3+Axle	1Trail	2Trail							
Prince William County																
(2569) Pennycress St	0.05	30	R								NA			NA		07/17/2013
(2569) Pennycress St	0.14	330	R								NA			NA		03/03/2010
(2569) Pennycress St	0.09	90	R								NA			NA		07/17/2013
(2570) Tomislav Court	0.05	80	R								NA			NA		07/17/2013
(2570) Tomislav Court	0.08	230	R								NA			NA		07/31/2013
(2570) Tomislav Court	0.07	330	R								NA			NA		07/31/2013
(2570) Tomislav Court	0.04	400	R								NA			NA		03/02/2010
(2570) Tomislav Court	0.07	360	R								NA			NA		03/02/2010
(2570) Vanore	0.11	110	R								NA			NA		07/17/2013
(2571) Peric Court	0.08	90	R								NA			NA		07/17/2013
(2572) Rosini Court	0.07	50	R								NA			NA		07/17/2013
(2573) Bosna Court	0.05	50	R								NA			NA		07/17/2013
(2574) Corryton Court	0.07	70	R								NA			NA		07/17/2013
(2574) Cabin Ridge Court	0.22	120	R								NA			NA		07/17/2013
(2575) Allegro Dr	0.42	450	R								NA			NA		03/03/2010
(2576) Trio Lane	0.19	120	R								NA			NA		04/11/2013
(2577) Concerto Court	0.06	60	R								NA			NA		07/17/2013
(2578) Duet Court	0.07	60	R								NA			NA		07/17/2013
(2579) Flametree Court	0.07	45	R								NA			NA		07/17/2013
(2580) Waller Dr	0.46	320	R								NA			NA		05/03/2016
(2580) Waller Dr	0.07	350	R								NA			NA		03/02/2010

Virginia Department of Transportation
Traffic Engineering Division
2020
Annual Average Daily Traffic Volume Estimates By Section of Route
Prince William Maintenance Area

Route	Length	AADT	QA	4Tire	Bus	-----Truck-----				QC	K Factor	QK	Dir Factor	AAWDT	QW	Year
						2Axle	3+Axle	1Trail	2Trail							
Prince William County																
(2581) Tarpleys Court	0.03	140	R			From: Dead End					NA			NA		09/15/2004
(2581) Tarpleys Court	0.04	160	R			From: 76-2580 Waller Dr					NA			NA		09/15/2004
						To: Dead End										
(2582) Clematis St	0.20	130	R			From: 76-2566 Peachwood Dr					NA			NA		03/03/2010
						To: Dead End										
(2583) Felicia Court	0.19	110	R			From: Cul-de-Sac					NA			NA		07/17/2013
						To: 76-2584; 76-2582										
(2584) Cerise Court		60	R			From: 76-2583; 76-2582					NA			NA		07/17/2013
						To: Cul-de-Sac										
(2585) Sorrell Dr		170	R			From: Cul-de-Sac					NA			NA		07/22/2013
						To: SCL Manassas										
(2586) Thistlewood Court		90	R			From: Cul-de-Sac					NA			NA		07/22/2013
						To: 76-2567 Perennial St										
(2587) Folkstone Rd		170	R			From: 76-2594 Manassas Forge Dr					NA			NA		03/01/2010
						To: Cul-de-Sac										
(2588) Dairymaid Court		40	R			From: 76-2587 Folkstone Rd					NA			NA		07/22/2013
						To: Cul-de-Sac										
(2589) Dickinson Court		70	R			From: 76-2594 Manassas Forge Dr					NA			NA		07/22/2013
						To: Cul-de-Sac										
(2590) Linden Wood Rd		2000	R			From: 76-2594 Manassas Forge Dr					NA			NA		03/01/2010
(2590) Signal View Dr		11000	G	99%	0%	0%	0%	0%	0%	C	0.096	F	0.512	12000	G	2020
						From: 76-689 Signal Hill Rd										
						To: ECL Manassas Park										
(2591) Lone Oak Court		110	R			From: Cul-de-Sac					NA			NA		10/29/2020
						To: 76-2590 Linden Wood Rd										
(2592) Barnwood Rd		150	R			From: Cul-de-Sac					NA			NA		07/30/2013
						To: 76-2590 Linden Wood Rd										
(2593) Calder Court		50	R			From: Cul-de-Sac					NA			NA		07/22/2013
						To: 76-2592 Barnwood Rd										
(2594) Manassas Forge Dr		1000	R			From: Cul-de-Sac					NA			NA		03/01/2010
						To: 76-2595 Kettle Pond Court										
(2594) Manassas Forge Dr		1200	R			From: 76-2590 Linden Wood Rd					NA			NA		03/01/2010
						To: 76-2590 Signal View Dr										
(2594) Manassas Forge Dr		530	R			From: Cul-de-Sac					NA			NA		03/01/2010
						To: Cul-de-Sac										
(2595) Kettle Pond Court		250	R			From: 76-2594 Manassas Forge Dr					NA			NA		07/30/2013
						To: 76-2596 Station Rd										
(2595)		60	R			From: 76-2596 Kettle Pond Court					NA			NA		07/22/2013
						To: Cul-de-Sac										

Virginia Department of Transportation
Traffic Engineering Division
2020
Annual Average Daily Traffic Volume Estimates By Section of Route
Prince William Maintenance Area

Route	Length	AADT	QA	4Tire	Bus	-----Truck-----				QC	K Factor	QK	Dir Factor	AAWDT	QW	Year
						2Axle	3+Axle	1Trail	2Trail							
Prince William County																
(2596) Station Rd		100	R			From: Cul-de-Sac					NA			NA		07/22/2013
						To: 76-2595 Kettle Pond Court										
(2597) Blooms Rd		50	R			From: 76-689 Signal Hill Rd					NA			NA		03/30/2010
						To: Cul-de-Sac										
(2598) Arrowood Dr		890	R			From: Dead End					NA			NA		03/01/2010
						To: 76-2594 Manassas Forge Dr										
(2599) Magenta St		910	R			From: ECL Manassas; Clover Hill Rd					NA			NA		03/23/2010
						To: 76-2569 Pennycrest St										
(2600) Peppermill Court		60	R			From: 76-1009 Holleyside Dr					NA			NA		07/22/2013
						To: Cul-de-Sac										
(2601) Huntgate Lane		70	R			From: Cul-de-Sac					NA			NA		07/22/2013
						To: 76-2602 Rincon Place										
(2601) Huntgate Lane		250	R			From: 76-1009 Holleyside Dr					NA			NA		04/06/2010
						To: 76-1014 Spring Branch Blvd										
(2602) Rincon Place		210	R			From: 76-1014 Spring Branch Blvd					NA			NA		03/17/2010
						To: 76-2601 Huntgate Lane										
(2602) Rincon Place		80	R			From: Cul-de-Sac					NA			NA		07/22/2013
						To: Cul-de-Sac										
(2603) Afton Court		80	R			From: Cul-de-Sac					NA			NA		07/22/2013
						To: 76-1009 Holleyside Dr										
(2604) Fruit Wood Court		100	R			From: 76-2598 Arrowood Dr					NA			NA		07/22/2013
						To: Cul-de-Sac										
(2605) Hummock Place		100	R			From: Cul-de-Sac					NA			NA		07/22/2013
						To: 76-2429 Purdham Dr										
(2605) Mauti Court		70	R			From: Cul-de-Sac					NA			NA		07/22/2013
						To: Cul-de-Sac										
(2606) Eskew Court		130	R			From: Cul-de-Sac					NA			NA		07/22/2013
						To: 76-2429 Purdham Dr										
(2607) Madelyn Court		90	R			From: 76-2429 Purdham Dr					NA			NA		07/22/2013
						To: Cul-de-Sac										
(2608) Tallowwood Dr		10	R			From: Dead End					NA			NA		04/04/2004
						To: 76-2616 Camellia Lane										
(2608) Tallowwood Dr		840	R			From: 76-2614 Silver Leaf Court					NA			NA		03/17/2010
						To: 76-2617 Wintercrest Court										
(2608) Tallowwood Dr		1400	R			From: 76-2617 Wintercrest Court					NA			NA		05/02/2016
						To: 76-1009 Holleyside Dr										
(2608) Tallowwood Dr		3800	R			From: 76-1009 Holleyside Dr					NA			NA		11/05/2013
						To: 76-1014 Spring Branch Blvd										

Virginia Department of Transportation
Traffic Engineering Division
2020
Annual Average Daily Traffic Volume Estimates By Section of Route
Prince William Maintenance Area

Route	Length	AADT	QA	4Tire	Bus	-----Truck-----				QC	K Factor	QK	Dir Factor	AAWDT	QW	Year
						2Axle	3+Axle	1Trail	2Trail							
Prince William County																
(2609) Woodglen Court		120	R			From: 76-1014 Spring Branch					NA			NA		07/22/2013
						To: Cul-de-Sac										
(2610) Sugarbush Lane		280	R			From: 76-1014 Spring Branch Blvd					NA			NA		03/17/2010
						To: 76-2611 Willow Oak Place										
(2611) Willow Oak Place		110	R			From: Cul-de-Sac O.O8 MS					NA			NA		07/22/2013
						To: 76-2610 Sugarbush Lane										
(2611) Willow Oak Place		80	R			From: Cul-de-Sac O.O8 MN					NA			NA		07/22/2013
						To: Cul-de-Sac										
(2613) Live Oaks Court		70	R			From: Cul-de-Sac					NA			NA		07/22/2013
						To: 76-1009 Holleyside Dr										
(2614) Silver Leaf Court		430	R			From: 76-2608 Tallowood Dr					NA			NA		03/17/2010
						To: 76-2615 Lindenberry Lane										
(2614) Silver Leaf Court		60	R			From: Cul-de-Sac					NA			NA		07/22/2013
						To: Cul-de-Sac										
(2615) Lindenberry Lane		150	R			From: Cul-de-Sac					NA			NA		07/22/2013
						To: 76-2616 Camellia Lane										
(2615) Lindenberry Lane		270	R			From: 76-2614 Silver Leaf Court					NA			NA		03/17/2010
						To: 76-2615 Lindenberry Lane										
(2616) Camellia Lane		270	R			From: 76-2608 Tallowood Dr					NA			NA		04/06/2010
						To: 76-2608 Tallowood Dr										
(2617) Wintercress Court		70	R			From: Cul-de-Sac					NA			NA		07/22/2013
						To: 76-2580 Waller Dr										
(2618) Palace Court		210	R			From: Cul-de-Sac					NA			NA		09/16/2009
						To: 76-2618 Palace Court										
(2619) Bracken Court		20	R			From: Cul-de-Sac					NA			NA		08/05/2013
						To: Cul-de-Sac										
(2620) Rahill Court		80	R			From: 76-2484 Riverside Dr					NA			NA		07/22/2013
						To: Cul-de-Sac										
(2621) Raddock Court		50	R			From: 76-2484 Riverside Dr					NA			NA		07/22/2013
						To: Cul-de-Sac										
(2622) Rabson Court		80	R			From: 76-2484 Riverside Dr					NA			NA		07/22/2013
						To: 76-2484 Riverside Dr										
(2623) Rockcliff Lane		120	R			From: Cul-de-Sac					NA			NA		07/22/2013
						To: Cul-de-Sac										
(2624) Rehfield Court		120	R			From: Cul-de-Sac					NA			NA		07/22/2013
						To: 76-2484 Riverside Dr										
(2625) Rockinghorse Dr		850	R			From: 76-2484 Riverside Dr					NA			NA		04/06/2010
						To: 76-2451 Prinedale Dr										

Virginia Department of Transportation
Traffic Engineering Division
2020
Annual Average Daily Traffic Volume Estimates By Section of Route
Prince William Maintenance Area

Route	Length	AADT	QA	4Tire	Bus	-----Truck-----				QC	K Factor	QK	Dir Factor	AAWDT	QW	Year
						2Axle	3+Axle	1Trail	2Trail							
Prince William County																
(2626) Ruxton Dr		340	R			From: Dead End					NA			NA		04/06/2010
						To: 76-2625 Rockinghorse Dr										
(2627) Regent Court		100	R			From: 76-2626 Ruxton Dr					NA			NA		07/22/2013
						To: Cul-de-Sac										
(2628) Roland Court		90	R			From: 76-2626 Ruxton Dr					NA			NA		07/22/2013
						To: Cul-de-Sac										
(2629) Grand Court		90	R			From: 76-2598 Arrowood Dr					NA			NA		07/22/2013
						To: Cul-de-Sac										
(2631) Edsall Dr		140	R			From: Cul-de-Sac					NA			NA		07/22/2013
						To: 76-2634 Edison Court										
(2631) Edsall Dr		870	R			From: 76-2634 Edison Court					NA			NA		03/17/2010
						To: 76-1061 Statler Dr										
(2632) Diehl Court		110	R			From: 76-1061 Statler Dr					NA			NA		01/26/2016
						To: Cul-de-Sac										
(2633) Abbott Court		120	R			From: Cul-de-Sac					NA			NA		07/22/2013
						To: 76-1061 Statler Dr										
(2634) Edison Court		390	R			From: Cul-de-Sac					NA			NA		03/17/2010
						To: 76-2631 Edsall Dr										
(2635) Andy Court		100	R			From: 76-2634 Edison Court					NA			NA		07/22/2013
						To: Cul-de-Sac										
(2636) Woodie Court		70	R			From: Cul-de-Sac					NA			NA		07/22/2013
						To: 76-2634 Edison Court										
(2637) Redford Lane		660	R			From: 76-2652 Rhode Island Dr					NA			NA		03/24/2010
						To: Cul-de-Sac										
(2638) Rio Court		40	R			From: Cul-de-Sac					NA			NA		07/22/2013
						To: 76-2477 Roundtree Dr										
(2639) Ralston Court		110	R			From: Cul-de-Sac					NA			NA		07/22/2013
						To: 76-2477 Roundtree Dr										
(2640) Stratford Dr		1300	R			From: 76-640 Minnieville Rd					NA			NA		04/08/2013
						To: 76-2641 Staples Lane										
(2640) Stratford Dr		940	R			From: 76-2641 Staples Lane					NA			NA		04/06/2010
						To: 76-2642 Cloyd Way										
(2640) Stratford Dr		770	R			From: 76-2642 Cloyd Way					NA			NA		04/06/2010
						To: 76-2643 Lomax Way										
(2640) Stratford Dr		570	R			From: 76-2643 Lomax Way					NA			NA		04/06/2010
						To: 76-2269 Sentry Lane										
(2640) Stratford Dr		400	R			From: 76-2269 Sentry Lane					NA			NA		04/06/2010
						To: 76-2260 Satterfield Dr										
(2641) Staples Lane		110	R			From: Cul-de-Sac					NA			NA		07/22/2013
						To: 76-2643 Lomax Way										

Virginia Department of Transportation
Traffic Engineering Division
2020
Annual Average Daily Traffic Volume Estimates By Section of Route
Prince William Maintenance Area

Route	Length	AADT	QA	4Tire	Bus	-----Truck-----				QC	K Factor	QK	Dir Factor	AAWDT	QW	Year
						2Axle	3+Axle	1Trail	2Trail							
Prince William County																
(2641) Staples Lane		540	R			From: 76-2643 Lomax Way					NA			NA		04/06/2010
						To: 76-2640 Stratford Dr										
(2642) Cloyd Way		80	R			From: Cul-de-Sac					NA			NA		07/22/2013
(2642) Cloyd Way		90	R			From: 76-2640 Stratford Dr					NA			NA		07/22/2013
						To: Cul-de-Sac										
(2643) Lomax Way		100	R			From: Cul-de-Sac					NA			NA		07/22/2013
(2643) Lomax Way		90	R			From: 76-2641 Staples Lane					NA			NA		04/06/2010
(2643) Lomax Way		280	R			From: 76-2644 Marr Court					NA			NA		04/06/2010
						To: 76-2640 Stratford Dr										
(2644) Marr Court		110	R			From: 76-2643 Lomax Way					NA			NA		07/22/2013
						To: Cul-de-Sac										
(2645) Rocksbury Lane		920	R			From: 76-2637 Redford Lane					NA			NA		03/24/2010
						To: 76-2451 Prinedale Dr										
(2646) Riviera Court		80	R			From: 76-2645 Rocksbury Lane					NA			NA		07/22/2013
						To: Cul-de-Sac										
(2647) Redskin Court		60	R			From: 76-2645 Rocksbury Lane					NA			NA		07/22/2013
						To: Cul-de-Sac										
(2648) Ancient Oak Court		90	R			From: 76-2598 Arrowood Dr					NA			NA		07/22/2013
						To: Cul-de-Sac										
(2649) Plum Ct		50	R			From: 76-2598 Arrowood Dr					NA			NA		07/22/2013
						To: Cul-de-Sac										
(2651) Ridgedale Dr		450	R			From: 76-2664 Rexburg Ct					NA			NA		11/06/2013
						To: 76-2451 Prinedale Dr										
(2652) Rhode Island Dr		810	R			From: Dead End					NA			NA		09/16/2009
(2652) Rhode Island Dr		590	R			From: 76-2637 Redford Lane					NA			NA		12/10/2008
						To: 76-2625 Rockinghorse Dr										
(2653) Rutgers Court		70	R			From: Cul-de-Sac					NA			NA		07/22/2013
						To: 76-2651 Ridgedale Dr										
(2654) Holly Forest Dr		460	R			From: Cul-de-Sac					NA			NA		03/31/2010
(2654) Holly Forest Dr		710	R			From: 76-2657 Happy Creek Rd					NA			NA		05/02/2016
						To: 76-643 Spriggs Rd										
(2655) Apple Tree Court		40	R			From: Cul-de-Sac					NA			NA		07/22/2013
						To: 76-2654 Holly Forest Dr										
(2656) Cherry Ridge Court		45	R			From: Cul-de-Sac					NA			NA		07/22/2013
						To: 76-2654 Holly Forest Dr										

Virginia Department of Transportation
Traffic Engineering Division
2020
Annual Average Daily Traffic Volume Estimates By Section of Route
Prince William Maintenance Area

Route	Length	AADT	QA	4Tire	Bus	-----Truck-----				QC	K Factor	QK	Dir Factor	AAWDT	QW	Year
						2Axle	3+Axle	1Trail	2Trail							
Prince William County																
(2657) Happy Creek Rd		50	R			From: 76-2654 Holly Forest Dr					NA			NA		07/22/2013
						To: Cul-de-Sac										
(2658) Linder Court		40	R			From: 76-2654 Holly Forest Dr					NA			NA		11/05/2013
						To: Cul-de-Sac										
(2659) Acer Court		45	R			From: 76-2654 Holly Forest Dr					NA			NA		07/22/2013
						To: Cul-de-Sac										
(2660) Manet Court		140	R			From: Cul-de-Sac					NA			NA		08/08/2013
						To: 76-2661 Aris Court										
(2660) Manet Court		220	R			From: 76-2350 Alps Dr					NA			NA		08/08/2013
						To: Cul-de-Sac										
(2661) Aris Court		40	R			From: 76-2660 Manet Court					NA			NA		07/22/2013
						To: Cul-de-Sac										
(2662) Passage Creek Lane		350	R			From: Cul-de-Sac					NA			NA		04/09/2013
						To: 76-2654 Holly Forest Dr										
(2663) Persistence Dr		1700	R			From: Cul-de-Sac					NA			NA		04/13/2010
						To: 76-636 Featherstone Rd										
(2664) Rexburg Court		110	R			From: Cul-de-Sac					NA			NA		07/22/2013
						To: 76-2651 Ridgedale Dr										
(2665) Knickerbocker Dr		870	R			From: 76-610 Cardinal Dr					NA			NA		04/06/2010
						To: Cul-de-Sac										
(2666) Taft Court		60	R			From: 76-2665 Knickerbocker Dr					NA			NA		07/22/2013
						To: Cul-de-Sac										
(2667) Decatur Dr		590	R			From: 76-2665 Knickerbocker Dr					NA			NA		04/06/2010
						To: Cul-de-Sac										
(2668) Undercliff Court		45	R			From: 76-2667 Decatur Dr					NA			NA		07/22/2013
						To: Cul-de-Sac										
(2669) Haviland Court		40	R			From: Cul-de-Sac					NA			NA		07/22/2013
						To: 76-2667 Decatur Dr										
(2671) Hersch Farm Lane		580	R			From: Dead End					NA			NA		03/23/2010
						To: 76-692; 76-2560										
(2672) Tree Spring Court		50	R			From: Dead End					NA			NA		07/22/2013
						To: 76-2671; 76-2673										
(2673) Boar Farm Court		50	R			From: 76-2671; 76-2672					NA			NA		07/22/2013
						To: Dead End										
(2674) Crooked Branch Court		50	R			From: 76-2671 Hersch Farm Lane					NA			NA		07/22/2013
						To: Dead End										
(2675)		30	R			From: Cul-de-Sac					NA			NA		07/22/2013
						To: 76-2327; 76-2676										

Virginia Department of Transportation
Traffic Engineering Division
2020
Annual Average Daily Traffic Volume Estimates By Section of Route
Prince William Maintenance Area

Route	Length	AADT	QA	4Tire	Bus	-----Truck-----				QC	K Factor	QK	Dir Factor	AAWDT	QW	Year
						2Axle	3+Axle	1Trail	2Trail							
Prince William County																
(2676) Cagney Court	80		R			From: 76-2327; 76-2675					NA			NA		07/22/2013
						To: Cul-de-Sac										
(2677) Ketchum Court	40		R			From: 76-2328; 76-2327					NA			NA		07/22/2013
						To: Cul-de-Sac										
(2678) Knox Court	20		R			From: 76-2328 Wertz Dr					NA			NA		07/22/2013
						To: Cul-de-Sac										
(2679) Serendipity Rd	260		R			From: 76-2328 Wertz Dr					NA			NA		03/04/2010
						To: Cul-de-Sac										
(2680) Heathfield Dr	960		R			From: Dead End					NA			NA		03/17/2010
						To: 76-1962 Hoffman Dr										
(2681) Westwind Dr & Waynesboro Court	200		R			From: Cul-de-Sac					NA			NA		07/22/2013
						To: 76-2682 Castlebridge Lane										
(2681) Westwind Dr & Waynesboro Court	500		R			From: Cul-de-Sac					NA			NA		01/26/2016
						To: Cul-de-Sac										
(2682) Castlebridge Lane	180		R			From: Cul-de-Sac					NA			NA		07/22/2013
						To: 76-2681 Westwind Dr & Waynesboro Court										
(2683) Windflower Court	45		R			From: 76-2682 Castlebridge Lane					NA			NA		07/22/2013
						To: Cul-de-Sac										
(2684) Fence Post Court	60		R			From: 76-2671 Hersch Farm Lane					NA			NA		07/22/2013
						To: Dead End										
(2685) Shady Creek Court	90		R			From: 76-2671 Hersch Farm Lane					NA			NA		07/22/2013
						To: Dead End										
(2686) Knightshayes Dr	480		R			From: 76-688 Lake Jackson Dr					NA			NA		09/16/2009
						To: Cul-de-Sac										
(2687) Donnington Court	30		R			From: Cul-de-Sac					NA			NA		07/22/2013
						To: 76-2686 Knightshayes Dr										
(2688) Attingham Court	110		R			From: Cul-de-Sac					NA			NA		07/22/2013
						To: 76-2686 Knightshayes Dr										
(2689) Dunster Court	60		R			From: Cul-de-Sac					NA			NA		08/05/2013
						To: 76-2686 Knightshayes Dr										
(2690) Saint Charles Dr	760		R			From: 76-643 Spriggs Rd					NA			NA		03/01/2010
						To: 76-2696 Saffron Court										
(2690) Saint Charles Dr	630		R			From: Cul-de-Sac					NA			NA		03/01/2010
						To: 76-2695 Sutter Lane										
(2690) Saint Charles Dr	760		R			From: Cul-de-Sac					NA			NA		05/05/2004
						To: 76-2694 Sherry Court										
(2690) Saint Charles Dr	480		R			From: Cul-de-Sac					NA			NA		12/12/2013
						To: 76-2693 Sandal Court										
(2690) Saint Charles Dr	540		R			From: Cul-de-Sac					NA			NA		04/06/2010
						To: 76-2692 Spangler Lane										

Virginia Department of Transportation
Traffic Engineering Division
2020
Annual Average Daily Traffic Volume Estimates By Section of Route
Prince William Maintenance Area

Route	Length	AADT	QA	4Tire	Bus	-----Truck-----				QC	K Factor	QK	Dir Factor	AAWDT	QW	Year
						2Axle	3+Axle	1Trail	2Trail							
Prince William County																
(2690) Saint Charles Dr		300	R			From 76-2692 Spangler Lane					NA			NA		03/01/2010
(2690) Saint Charles Dr		320	R			To 76-2691 Shadybrook Dr					NA			NA		03/01/2010
(2690) Saint Charles Dr		260	R			From 76-2053 Lindendale Rd					NA			NA		03/01/2010
(2690) Saint Charles Dr		200	R			To 76-2699 Salsbury Court					NA			NA		04/06/2010
(2690) Saint Charles Dr		260	R			From 76-2700 Sailstone Lane					NA			NA		03/01/2010
						To 76-2701 Simmons Lane										
(2691) Shadybrook Dr		440	R			From 76-643 Spriggs Rd					NA			NA		05/02/2016
(2691) Shadybrook Dr		350	R			To 76-2696 Saffron Court					NA			NA		03/01/2010
(2691) Shadybrook Dr		290	R			From 76-2695 Sutter Lane					NA			NA		03/01/2010
(2691) Shadybrook Dr		190	R			To 76-2698 Shannon Court					NA			NA		10/29/2019
						From 76-2690 Saint Charles Dr										
(2692) Spangler Lane		250	R			To 76-2697 Selma Court					NA			NA		03/01/2010
(2692) Spangler Lane		120	R			From Cul-de-Sac					NA			NA		07/22/2013
(2693) Sandal Court		45	R			To Cul-de-Sac					NA			NA		07/22/2013
						From 76-2690 Saint Charles Dr										
(2694) Sherry Court		60	R			To Cul-de-Sac					NA			NA		07/22/2013
						From 76-2690 Saint Charles Dr										
(2695) Sutter Lane		70	R			To 76-2691 Shadybrook Dr					NA			NA		03/01/2010
						From 76-2690 Saint Charles Dr										
(2696) Saffron Lane		110	R			To 76-2691 Shadybrook Dr					NA			NA		03/01/2010
(2696) Saffron Ct		60	R			From Cul-de-Sac					NA			NA		07/22/2013
						To Cul-de-Sac										
(2697) Selma Court		80	R			From Cul-de-Sac					NA			NA		07/22/2013
						To 76-2692 Spangler Lane										
(2698) Shannon Court		130	R			From Cul-de-Sac					NA			NA		07/22/2013
						To 76-2691 Shadybrook Dr										
(2699) Salsbury Court		90	R			From 76-2690 Saint Charles Dr					NA			NA		07/22/2013
						To Cul-de-Sac										
(2700) Sailstone Lane		170	R			From 76-2690 Saint Charles Dr					NA			NA		11/06/2013
						To 76-2702 Shaw Court										
(2700) Sailstone Lane		90	R			From Cul-de-Sac					NA			NA		07/22/2013
						To Cul-de-Sac										

Virginia Department of Transportation
Traffic Engineering Division
2020
Annual Average Daily Traffic Volume Estimates By Section of Route
Prince William Maintenance Area

Route	Length	AADT	QA	4Tire	Bus	-----Truck-----				QC	K Factor	QK	Dir Factor	AAWDT	QW	Year
						2Axle	3+Axle	1Trail	2Trail							
Prince William County																
(2701) Simmons Lane		470	R			From: 76-2053 Lindendale Rd					NA			NA		03/01/2010
(2701) Simmons Lane		210	R			To: 76-2690 Saint Charles Dr					NA			NA		11/06/2013
(2701) Simmons Lane		90	R			From: 76-2703 Seabury Court					NA			NA		07/22/2013
						To: Cul-de-Sac										
(2702) Shaw Court		40	R			From: 76-2700 Sailstone Lane					NA			NA		07/22/2013
						To: Cul-de-Sac										
(2703) Seabury Court		40	R			From: 76-2701 Simmons Lane					NA			NA		07/22/2013
						To: Cul-de-Sac										
(2704) Summerton Lane		70	R			From: Cul-de-Sac					NA			NA		07/22/2013
(2704) Summerton Lane		200	R			To: 76-2705 Smallwood Court					NA			NA		03/01/2010
						From: 76-2053 Lindendale Rd										
(2705) Smallwood Court		120	R			To: Cul-de-Sac					NA			NA		07/22/2013
						From: 76-2704 Summerton Lane										
(2706) Swan Ave		750	R			From: 76-610; 76-2719					NA			NA		04/06/2010
						To: 76-2707 Cardinal Crest Dr										
(2707) Cardinal Crest Dr		310	R			From: Cul-de-Sac					NA			NA		12/03/2013
						To: 76-2712 Bird Haven Way										
(2707) Cardinal Crest Dr		230	R			From: 76-2328 Wertz Dr					NA			NA		05/02/2016
						To: Cul-de-Sac										
(2707) Cardinal Crest Dr		45	R			From: 76-2328 Wertz Dr					NA			NA		07/22/2013
						To: Cul-de-Sac										
(2708) Chickadee Court		40	R			From: 76-2328 Wertz Dr					NA			NA		07/22/2013
						To: Cul-de-Sac										
(2709) Red Bird Lane		120	R			From: Cul-de-Sac					NA			NA		12/03/2013
						To: 76-2328 Wertz Dr										
(2710) Finch Court		30	R			From: 76-2709 Red Bird Lane					NA			NA		07/22/2013
						To: Cul-de-Sac										
(2711) Peregrine Court		70	R			From: 76-2707 Cardinal Crest Dr					NA			NA		07/22/2013
						To: Cul-de-Sac										
(2712) Bird Haven Way		530	R			From: 76-610 Cardinal Dr					NA			NA		12/08/2008
						To: 76-2707 Cardinal Crest Dr										
(2713) Warbler Court		250	R			From: 76-2707 Cardinal Crest Dr					NA			NA		04/06/2010
						To: Cul-de-Sac										
(2714) Towhee Court		70	R			From: 76-2713 Warbler Court					NA			NA		12/03/2013
						To: Cul-de-Sac										
(2715) Qualey Place		960	R			From: Cul-de-Sac					NA			NA		12/17/2013
						To: 76-2086 Queensdale Dr										

Virginia Department of Transportation
Traffic Engineering Division
2020
Annual Average Daily Traffic Volume Estimates By Section of Route
Prince William Maintenance Area

Route	Length	AADT	QA	4Tire	Bus	-----Truck-----				QC	K Factor	QK	Dir Factor	AAWDT	QW	Year
						2Axle	3+Axle	1Trail	2Trail							
Prince William County																
(2716) Larkin Dr		710	R			From: 76-1140 Wayside Dr					NA			NA		12/08/2008
						To: 76-3375 Gentle Wood Lane										
(2717) Grove Place		70	R			From: 76-2716 Larkin Dr					NA			NA		12/16/2013
						To: Cul-de-Sac										
(2718) American Elm Court		160	R			From: Cul-de-Sac					NA			NA		07/22/2013
						To: 76-2717 Grove Place										
(2719) Ambergate Dr		130	R			From: 76-2722 Wheatfield Lane					NA			NA		07/22/2013
						To: 76-610 Cardinal Dr										
(2720) Bevanwood Dr		1100	R			From: Cul-de-Sac					NA			NA		03/03/2010
						To: 76-610 Cardinal Dr										
(2721) Elkwood Court		70	R			From: 76-2720 Bevanwood Dr					NA			NA		07/22/2013
						To: Cul-de-Sac										
(2722) Wheatfield Rd		950	R			From: Cul-de-Sac					NA			NA		03/03/2010
						To: 76-2720 Bevanwood Dr										
(2723) Bloomfield Dr		260	R			From: Cul-de-Sac					NA			NA		05/02/2016
						To: 76-2722 Wheatfield Rd										
(2724) Lea Meadow Court		80	R			From: 76-2723 Bloomfield Dr					NA			NA		07/22/2013
						To: Cul-de-Sac										
(2725) Piedmont Place		240	R			From: Cul-de-Sac					NA			NA		04/06/2010
						To: 76-2722 Wheatfield Rd										
(2726) Fawnridge Court		70	R			From: 76-2725 Piedmont Place					NA			NA		07/22/2013
						To: Cul-de-Sac										
(2727) Ravenbrook Court		60	R			From: 76-2725 Piedmont Place					NA			NA		07/22/2013
						To: Cul-de-Sac										
(2728) David Williams Way		880	R			From: 76-2729 Arto St					NA			NA		08/29/2013
						To: 76-674 Wellington Rd										
(2729) Arto St		250	R			From: Cul-de-Sac					NA			NA		08/29/2013
						To: 76-2728 David Williams Way										
(2729) Arto St		40	R			From: Cul-de-Sac					NA			NA		08/29/2013
						To: Cul-de-Sac										
(2730) Gainsford Court		820	R			From: 76-674 Wellington Rd					NA			NA		02/01/2010
						To: Cul-de-Sac										
(2731) Worthy Court		50	R			From: 76-2760 Hayes Lane					NA			NA		07/22/2013
						To: Cul-de-Sac										
(2732) Horsely Court		30	R			From: Cul-de-Sac					NA			NA		07/22/2013
						To: 76-3035 Spiller Way										
(2733) Stave Court		60	R			From: Cul-de-Sac					NA			NA		07/22/2013
						To: 76-3035 Spiller Way										

Virginia Department of Transportation
Traffic Engineering Division
2020
Annual Average Daily Traffic Volume Estimates By Section of Route
Prince William Maintenance Area

Route	Length	AADT	QA	4Tire	Bus	-----Truck-----				QC	K Factor	QK	Dir Factor	AAWDT	QW	Year
						2Axle	3+Axle	1Trail	2Trail							
Prince William County																
(2734) Country Mill Dr		630	R			From: 76-619 Linton Hall Rd					NA			NA		02/01/2010
						To: Cul-de-Sac										
(2735) Granary Place		540	R			From: 76-3200 Saybrooke Dr					NA			NA		09/05/2013
						To: 76-2734 Country Mill Dr										
(2735) Granary Place		230	R			From: Cul-de-Sac					NA			NA		02/01/2010
						To: Cul-de-Sac										
(2736) Loft Court		120	R			From: Cul-de-Sac					NA			NA		03/23/2010
						To: 76-2735 Granary Place										
(2737) Millbill Court		70	R			From: Cul-de-Sac					NA			NA		07/22/2013
						To: 76-2735 Granary Place										
(2738) Silent Willow Court		100	R			From: 76-1444 Dusty Willow Rd					NA			NA		07/22/2013
						To: Cul-de-Sac										
(2739) Mallard Pond Court		50	R			From: Cul-de-Sac					NA			NA		01/26/2016
						To: 76-1444 Dusty Willow Rd										
(2740) Battleview Pkwy		12000	R			From: SR 234 Sudley Rd					NA			NA		09/23/2013
						To: 76-2741 Nova Way										
(2740) Battleview Pkwy		3200	R			From: 76-2742 W, Infantry Ridge Rd					NA			NA		09/23/2013
						To: 76-2742 S, Infantry Ridge Rd										
(2740) Battleview Pkwy		940	R			From: 76-2742 W, Infantry Ridge Rd					NA			NA		05/17/2016
						To: 76-2742 S, Infantry Ridge Rd										
(2740) Battleview Pkwy		90	R			From: FR-195 Vandor Lane					NA			NA		05/17/2016
						To: 76-2740 Battleview Pkwy										
(2741) Nova Way		5000	R			From: 76-2740 W, Battleview Pkwy					NA			NA		01/19/2016
						To: Dead End										
(2742) Infantry Ridge Rd		220	R			From: 76-2740 W, Battleview Pkwy					NA			NA		05/17/2016
						To: 76-2740 S, Battleview Pkwy										
(2743) Airwick Lane		160	R			From: 76-2186 Hackney Dr					NA			NA		09/16/2009
						To: 76-2749 Grimsby Lane										
(2744) Horncastle Court		100	R			From: 76-2186 Hackney Dr					NA			NA		07/22/2013
						To: Cul-de-Sac										
(2745) Middlewitch Court		270	R			From: 76-1793; 76-840					NA			NA		02/01/2010
						To: Cul-de-Sac										
(2746) Haltwhistle Court		110	R			From: Cul-de-Sac					NA			NA		07/22/2013
						To: 76-2745; 76-2747										
(2747) Camborne Court		60	R			From: 76-2745; 76-2746					NA			NA		07/22/2013
						To: Cul-de-Sac										
(2748) Popwicke Court		50	R			From: Cul-de-Sac					NA			NA		07/22/2013
						To: 76-3035 Spiller Lane										
(2749) Grimsby Lane		150	R			From: 76-1755 Rothbury Dr					NA			NA		12/17/2008
						To: 76-2186 Hackney Dr										

Virginia Department of Transportation
Traffic Engineering Division
2020
Annual Average Daily Traffic Volume Estimates By Section of Route
Prince William Maintenance Area

Route	Length	AADT	QA	4Tire	Bus	-----Truck-----				QC	K Factor	QK	Dir Factor	AAWDT	QW	Year
						2Axle	3+Axle	1Trail	2Trail							
Prince William County																
(2750) Portici Place		2100	R									NA		NA		05/17/2016
(2751) Rainer Court		70	R									NA		NA		07/22/2013
(2752) Crest Ridge Way		680	R									NA		NA		07/29/2013
(2753) Crest Maple Dr		510	R									NA		NA		07/24/2013
(2753) Crest Maple Dr		290	R									NA		NA		07/29/2013
(2754) Fall Ridge Court		30	R									NA		NA		07/22/2013
(2755) Peregrine Ridge Court		60	R									NA		NA		07/22/2013
(2756) Burning Ridge Court		70	R									NA		NA		07/22/2013
(2757) Summer Ridge Court		90	R									NA		NA		07/22/2013
(2758) Hardy Ridge Dr		60	R									NA		NA		07/29/2013
(2759) Hollow Ridge Court		40	R									NA		NA		07/22/2013
(2760) Hayes Lane		940	G	99%	0%	1%	0%	0%	0%	C	0.103	F	0.672	940	G	2020
(2762) Hanson Lane		50	R									NA		NA		02/01/2010
(2763) Kings Mountain Rd		110	R									NA		NA		05/17/2016
(2764) McNamera Court		70	R									NA		NA		11/09/2015
(2765) Ames Court		70	R									NA		NA		11/09/2015
(2766) Strickland Court		50	R									NA		NA		11/09/2015
(2766) Strickland Court		45	R									NA		NA		07/22/2013
(2767) Myrtlewood Dr		2400	R									NA		NA		12/08/2008

Virginia Department of Transportation
Traffic Engineering Division
2020
Annual Average Daily Traffic Volume Estimates By Section of Route
Prince William Maintenance Area

Route	Length	AADT	QA	4Tire	Bus	-----Truck----- 2Axle 3+Axle 1Trail 2Trail	QC	K Factor	QK	Dir Factor	AAWDT	QW	Year
Prince William County													
(2767) Myrtlewood Dr		1700	R			From: 76-2917 Medford Dr To: 76-3808 Crystal Downs Trail		NA			NA		09/14/2009
(2768) Marsh Harbor Lane		220	R			From: 76-2917 Medford Dr To: 76-2767 Myrtlewood Dr		NA			NA		12/08/2008
(2769) Oyster Bay Court		130	R			From: Cul-de-Sac To: 76-2917 Medford Dr		NA			NA		07/22/2013
(2770) Enterprise Lane		240	R			From: 76-1391 Delaware Dr To: Cul-de-Sac		NA			NA		02/01/2010
(2771) Teal Way		400	R			From: 76-1392; 76-2776 To: Cul-de-Sac		NA			NA		02/01/2010
(2772) Egret Court		50	R			From: Cul-de-Sac To: 76-2771 Teal Way		NA			NA		07/22/2013
(2773) Bald Eagle Lane		180	R			From: 76-2796 Marsh Overlook Dr To: 76-2771 Teal Way		NA			NA		12/10/2008
(2774) Fish Hawk Court		40	R			From: 76-2773 Bald Eagle Lane To: Cul-de-Sac		NA			NA		07/22/2013
(2775) Gull Court		50	R			From: 76-2771 Teal Way To: Cul-de-Sac		NA			NA		07/22/2013
(2776) Wigeon Way		640	R			From: Dead End To: 76-1392; 76-2771		NA			NA		09/14/2009
(2777) Wood Duck Court		80	R			From: Cul-de-Sac To: 76-2776 Wigeon Way		NA			NA		07/22/2013
(2778) Heron Way		110	R			From: 76-2776 Wigeon Way To: 76-2796 Marsh Overlook Dr		NA			NA		12/10/2008
(2779) Lowery Court		30	R			From: Cul-de-Sac To: 76-612 Yates Ford Rd		NA			NA		08/05/2013
(2780) Andorra Dr		860	R			From: 76-640; 76-1926 To: 76-2781 Pearlberry Court		NA			NA		03/09/2010
(2780) Andorra Dr		530	R			From: 76-2781 Pearlberry Court To: 76-2784 Dutch Elm Court		NA			NA		03/09/2010
(2780) Andorra Dr		360	R			From: 76-2784 Dutch Elm Court To: Cul-de-Sac		NA			NA		03/09/2010
(2781) Pearlberry Court		20	R			From: Dead End To: 76-2783 Hydrangea Court		NA			NA		07/23/2013
(2781) Pearlberry Court		170	R			From: 76-2783 Hydrangea Court To: 76-2782 Oleander Court		NA			NA		12/04/2013
(2781) Pearlberry Court		290	R			From: 76-2782 Oleander Court To: 76-2780 Andorra Dr		NA			NA		03/09/2010
(2782) Oleander Court		80	R			From: Cul-de-Sac To: 76-2781 Pearlberry Court		NA			NA		07/23/2013

Virginia Department of Transportation
Traffic Engineering Division
2020
Annual Average Daily Traffic Volume Estimates By Section of Route
Prince William Maintenance Area

Route	Length	AADT	QA	4Tire	Bus	-----Truck-----				QC	K Factor	QK	Dir Factor	AAWDT	QW	Year
						2Axle	3+Axle	1Trail	2Trail							
Prince William County																
(2783) Hydrangea Court		100	R			From: 76-2781 Pearlberry Court					NA			NA		07/23/2013
						To: Cul-de-Sac										
(2784) Dutch Elm Court		60	R			From: 76-2780 Andorra Dr					NA			NA		07/23/2013
						To: Cul-de-Sac										
(2785) Spirea Court		40	R			From: Cul-de-Sac					NA			NA		07/23/2013
						To: 76-2780 Andorra Dr										
(2786) Silk Tree Court		70	R			From: 76-2780 Andorra Dr					NA			NA		07/23/2013
						To: Cul-de-Sac										
(2787) Hudson Crest Dr		220	R			From: 76-3000 Pr Wm Pkwy					NA			NA		07/30/2013
						To: 76-2789										
(2788)		80	R			From: Cul-de-Sac					NA			NA		07/23/2013
						To: 76-3000 Pr Wm Pkwy										
(2789)		100	R			From: Cul-de-Sac					NA			NA		07/23/2013
						To: 76-2787 Hudson Crest Dr										
(2789)		70	R			From: Cul-de-Sac					NA			NA		07/23/2013
						To: Cul-de-Sac										
(2790) Trafalgar Lane		160	R			From: 76-2000 Smoketown Rd					NA			NA		11/19/2013
						To: 76-2791 Charing Court										
(2790) Trafalgar Lane		70	R			From: Cul-de-Sac					NA			NA		07/23/2013
						To: Cul-de-Sac										
(2791) Charing Court		40	R			From: Cul-de-Sac					NA			NA		07/23/2013
						To: 76-2790 Trafalgar Lane										
(2792) Heathcliffe Court		45	R			From: Cul-de-Sac					NA			NA		07/23/2013
						To: 76-2000 Smoketown Rd										
(2793) Bybrook Lane		90	R			From: 76-2000 Smoketown Rd					NA			NA		07/23/2013
						To: Cul-de-Sac										
(2794) Pickwick Lane		100	R			From: 76-2000 Smoketown Rd					NA			NA		07/23/2013
						To: Cul-de-Sac										
(2795) Canvasback Court		80	R			From: Cul-de-Sac					NA			NA		07/23/2013
						To: 76-2778 Heron Way										
(2796) Marsh Overlook Dr		250	R			From: Cul-de-Sac					NA			NA		09/14/2009
						To: 76-1392 Rippon Blvd										
(2797) Whistling Swan Way		100	R			From: 76-2776 Wigeon Way					NA			NA		07/23/2013
						To: Cul-de-Sac										
(2798) Bushey Dr		830	R			From: Dead End					NA			NA		11/04/2009
						To: 76-610 Cardinal Dr										
(2799)		50	R			From: Dead End					NA			NA		01/20/2016
						To: 76-2798 Bushey Dr										

Virginia Department of Transportation
Traffic Engineering Division
2020
Annual Average Daily Traffic Volume Estimates By Section of Route
Prince William Maintenance Area

Route	Length	AADT	QA	4Tire	Bus	-----Truck----- 2Axle 3+Axle 1Trail 2Trail	QC	K Factor	QK	Dir Factor	AAWDT	QW	Year
Prince William County													
(2800) Ponhill Dr		120	R			From: Cul-de-Sac To: 76-2806 Paramount Lane		NA			NA		07/23/2013
(2800) Ponhill Dr		450	R			From: 76-2802 Pelican Rd To: 76-2805 Prospect Court		NA			NA		03/24/2010
(2800) Ponhill Dr		790	R			From: 76-2805 Prospect Court To: 76-2462 Packard Dr		NA			NA		04/09/2013
(2800) Ponhill Dr		1100	R			From: 76-2462 Packard Dr To: Cul-de-Sac		NA			NA		03/24/2010
(2801) Plainville Lane		100	R			From: Cul-de-Sac To: 76-2802 Pelican Rd		NA			NA		07/23/2013
(2801) Plainville Lane		300	R			From: 76-2802 Pelican Rd To: 76-2462 Packard Dr		NA			NA		03/24/2010
(2802) Pelican Rd		140	R			From: 76-2801 Plainville Lane To: 76-2803 Preston Court		NA			NA		03/24/2010
(2802) Pelican Rd		230	R			From: 76-2803 Preston Court To: 76-2804 Palmercrest Court		NA			NA		04/09/2013
(2802) Pelican Rd		360	R			From: 76-2804 Palmercrest Court To: 76-2800 Ponhill Dr		NA			NA		04/06/2010
(2803) Preston Court		110	R			From: Cul-de-Sac To: 76-2802 Pelican Rd		NA			NA		07/23/2013
(2804) Palmcrest Court		80	R			From: 76-2802 Pelican Rd To: Cul-de-Sac		NA			NA		07/23/2013
(2805) Prospect Court		70	R			From: Cul-de-Sac To: 76-2800 Ponhill Dr		NA			NA		07/23/2013
(2806) Paramount Lane		60	R			From: Cul-de-Sac To: 76-2807 Portal Court		NA			NA		07/23/2013
(2806) Paramount Lane		260	R			From: 76-2807 Portal Court To: 76-2800 Ponhill Dr		NA			NA		03/24/2010
(2807) Portal Court		90	R			From: Cul-de-Sac To: 76-2806 Paramount Lane		NA			NA		07/23/2013
(2808) Pilgrims Inn Dr		1400	R			From: 76-753 Ridgefield Village Dr To: Cul-de-Sac		NA			NA		03/30/2010
(2809) Pickering Lane		1400	R			From: 76-2014 Hyannis Lane To: 76-2808 Pilgrims Inn Dr		NA			NA		12/03/2013
(2810) Oaklawn Lane		470	R			From: Dead End To: 76-2814 Osage Dr		NA			NA		03/24/2010
(2810) Oaklawn Lane		860	R			From: 76-2814 Osage Dr To: 76-2811 Oust Lane		NA			NA		03/24/2010
(2810) Oaklawn Lane		1400	R			From: 76-2811 Oust Lane To: 76-2466 Orangewood Dr		NA			NA		03/24/2010
(2810) Oaklawn Lane		80	R			From: 76-2466 Orangewood Dr To: Cul-de-Sac		NA			NA		07/23/2013

Virginia Department of Transportation
Traffic Engineering Division
2020
Annual Average Daily Traffic Volume Estimates By Section of Route
Prince William Maintenance Area

Route	Length	AADT	QA	4Tire	Bus	-----Truck-----				QC	K Factor	QK	Dir Factor	AAWDT	QW	Year
						2Axle	3+Axle	1Trail	2Trail							
Prince William County																
(2811) Oust Lane		430	R			From: 76-2810 Oaklawn Lane					NA			NA		03/24/2010
(2811) Oust Lane		180	R			To: 76-2812 Ocelot Dr					NA			NA		04/06/2010
(2811) Oust Lane		70	R			From: 76-2814 Osage Dr					NA			NA		07/23/2013
						To: Cul-de-Sac										
(2812) Ocelot Dr		160	R			From: 76-2811 Oust Lane					NA			NA		03/24/2010
						To: 76-2813 Ozack Ct										
(2813) Ozack Court		80	R			From: Cul-de-Sac					NA			NA		07/23/2013
(2813) Ozack Court		80	R			To: 76-2812 Ocelot Dr					NA			NA		07/23/2013
						To: Cul-de-Sac										
(2814) Osage Dr		110	R			From: 76-2810 Oaklawn Lane					NA			NA		03/24/2010
						To: 76-2811 Oust Lane										
(2815) Oakham Court		70	R			From: 76-2810 Oaklawn Lane					NA			NA		07/23/2013
						To: Cul-de-Sac										
(2816) Omni Court		80	R			From: 76-2810 Oaklawn Lane					NA			NA		07/23/2013
						To: Cul-de-Sac										
(2817) Yawl Court		60	R			From: 76-2808 Pilgrims Inn Dr					NA			NA		07/23/2013
						To: Cul-de-Sac										
(2818) Corsair Way		330	R			From: 76-2808 Pilgrims Inn Dr					NA			NA		01/19/2016
						To: Dead End										
(2819) Kelch Court		70	R			From: 76-2808 Pilgrims Inn Dr					NA			NA		07/23/2013
						To: Cul-de-Sac										
(2820) Bear Creek Dr		920	R			From: Dead End					NA			NA		05/03/2016
						To: 76-612 Yates Ford Rd										
(2821) Kodiak Court		60	R			From: Cul-de-Sac					NA			NA		07/23/2013
						To: 76-2820 Bear Creek Dr										
(2822) Bruin Court		230	R			From: Cul-de-Sac					NA			NA		07/29/2013
(2822) Grizzly Court		60	R			To: 76-2820 Bear Creek Dr					NA			NA		07/29/2013
						To: Cul-de-Sac										
(2823) Jeremiah Court		90	R			From: Cul-de-Sac					NA			NA		07/29/2013
(2823) Bears Den Court		60	R			To: 76-2829 Wolverine Court					NA			NA		07/23/2013
						To: Cul-de-Sac										
(2824) Panda Court & Trappers Court		40	R			From: Cul-de-Sac					NA			NA		07/23/2013
(2824) Panda Court & Trappers Court		90	R			To: 76-2820 Bear Creek Dr					NA			NA		07/23/2013
						To: Cul-de-Sac										

Virginia Department of Transportation
Traffic Engineering Division
2020
Annual Average Daily Traffic Volume Estimates By Section of Route
Prince William Maintenance Area

Route	Length	AADT	QA	4Tire	Bus	-----Truck-----				QC	K Factor	QK	Dir Factor	AAWDT	QW	Year
						2Axle	3+Axle	1Trail	2Trail							
Prince William County																
(2825) Chinkapin Dr		280	R			From: 76-612; 76-2820 To: Cul-de-Sac					NA			NA		12/07/2009
(2826) Sawtooth Court		40	R			From: Cul-de-Sac To: 76-2825 Chinkapin Dr					NA			NA		07/23/2013
(2827) Lodgepole Court		120	R			From: 76-2825 Chinkapin Dr To: Cul-de-Sac					NA			NA		07/29/2013
(2828) Leatherleaf Court		30	R			From: Cul-de-Sac To: 76-2827 Lodgepole Court					NA			NA		07/23/2013
(2829) Wolverine Court		70	R			From: Cul-de-Sac To: 76-2823 Bears Den Court ; Jeremiah Court					NA			NA		07/23/2013
(2830) Great Oaks Dr		4400	R			From: 76-3000 Pr Wm Pkwy To: 76-2000 Smoketown Rd					NA			NA		01/19/2016
(2830) Golansky Blvd		1200	R			From: 76-2000 Smoketown Rd To: Dead End					NA			NA		09/14/2009
(2831) Circuit Court		40	R			From: 76-676 Catharpin Rd To: Cul-de-Sac					NA			NA		07/23/2013
(2832) Worth Ave		9700	G	98%	1%	1%	0%	1%	0%	C	0.088	F	0.537	10000	G	2020
(2832) Worth Ave		14000	G			From: 76-2000 Smoketown Rd To: 76-3000 Pr Wm Pkwy					NA			NA		2020
(2833) Sonora St		3300	R			From: Dead End To: 76-3000 Pr Wm Pkwy					NA			NA		09/14/2009
(2834) Malta St		870	R			From: Dead End To: 76-3000 Pr Wm Pkwy					NA			NA		09/14/2009
(2835) Courtland Heights Rd		580	R			From: Cul-de-Sac To: 76-640 Minnieville Rd					NA			NA		04/06/2010
(2836) Macomb Court		70	R			From: Cul-de-Sac To: 76-2835 Courtland Heights Rd					NA			NA		07/23/2013
(2837) Devoe Court		50	R			From: 76-2835 Courtlandt Heights Rd To: Cul-de-Sac					NA			NA		07/23/2013
(2838) Jessup Lane		100	R			From: Cul-de-Sac To: 76-2835 Courtlandt Heights Rd					NA			NA		07/25/2013
(2839) Crotona Court		45	R			From: 76-2838 Jessup Lane To: Cul-de-Sac					NA			NA		07/25/2013
(2840) Somersworth Dr		1500	R			From: 76-616 N, Old Centreville Rd To: 76-616 S, Old Centreville Rd					NA			NA		04/28/2010
(2841) Donner Dr		820	R			From: 76-2842 Genna Lane To: SCL Manassas					NA			NA		12/03/2013

Virginia Department of Transportation
Traffic Engineering Division
2020
Annual Average Daily Traffic Volume Estimates By Section of Route
Prince William Maintenance Area

Route	Length	AADT	QA	4Tire	Bus	-----Truck-----				QC	K Factor	QK	Dir Factor	AAWDT	QW	Year
						2Axle	3+Axle	1Trail	2Trail							
Prince William County																
(2842) Genna Dr		220	R			From: Cul-de-Sac					NA			NA		04/28/2010
						To: 76-2843 Hills Court										
(2843) Hills Court		100	R			From: Cul-de-Sac					NA			NA		04/28/2010
						To: 76-2842 Genna Dr										
(2843) Hills Court		45	R			From: Cul-de-Sac					NA			NA		07/25/2013
						To: 76-2843 Hills Court										
(2844) Talisa Lane		100	R			From: 76-2843 Hills Court					NA			NA		12/03/2013
						To: 76-2842 Genna Dr										
(2845) Crooked Knoll Way		170	R			From: 76-3000; 76-2847					NA			NA		05/03/2016
						To: 76-2846 Peninsula Court										
(2846) Peninsula Court		45	R			From: Cul-de-Sac					NA			NA		07/25/2013
						To: 76-2845 Crooked Knoll Way										
(2846) Peninsula Court		90	R			From: Cul-de-Sac					NA			NA		08/05/2013
						To: 76-2848 Meanderview Court										
(2847) Shallow Point Way		180	R			From: 76-2848 Meanderview Court					NA			NA		05/03/2016
						To: 76-3000; 76-2845										
(2848) Meanderview Court		40	R			From: Cul-de-Sac					NA			NA		07/25/2013
						To: 76-2847 Shallow Point Way										
(2848) Meanderview Court		90	R			From: Cul-de-Sac					NA			NA		07/25/2013
						To: Cul-de-Sac										
(2849)		40	R			From: Cul-de-Sac					NA			NA		07/25/2013
						To: 76-662 Moore Dr										
(2850) Rickover Court		130	R			From: Cul-de-Sac					NA			NA		07/25/2013
						To: 76-1538 Fairmont Ave										
(2851) Halsey Court		100	R			From: Dead End					NA			NA		07/25/2013
						To: 76-1538 Fairmont Ave										
(2852) Nimitz Court		120	R			From: 76-1538 S, Fairmont Ave					NA			NA		04/23/2013
						To: 76-1538 N, Fairmont Ave										
(2853) Spruance Court		90	R			From: Cul-de-Sac					NA			NA		07/25/2013
						To: 76-1538 Fairmont Ave										
(2854) Blue Pool Dr		3500	R			From: 76-2550 Powells Creek Blvd					NA			NA		09/14/2009
						To: Dead End										
(2855) Stockbridge Dr		1900	R			From: SR 234 Dumfries Rd					NA			NA		10/29/2019
						To: Cul-de-Sac										
(2856) Aquia View Court		140	R			From: SR 215 Vint Hill Rd					NA			NA		07/25/2013
						To: Cul-de-Sac										
(2857) Puddle Place		440	R			From: 76-2856 Aquia View Court					NA			NA		03/23/2010
						To: Cul-de-Sac										

Virginia Department of Transportation
Traffic Engineering Division
2020
Annual Average Daily Traffic Volume Estimates By Section of Route
Prince William Maintenance Area

Route	Length	AADT	QA	4Tire	Bus	Truck-----				QC	K Factor	QK	Dir Factor	AAWDT	QW	Year
						2Axle	3+Axle	1Trail	2Trail							
Prince William County																
(2858) Picturesque Court		150	R			From: 76-2857 Puddle Place					NA			NA		07/25/2013
						To: Cul-de-Sac										
(2859) Serenity Place		350	R			From: 76-2857 Puddle Place					NA			NA		04/12/2010
						To: Cul-de-Sac										
(2860) Pebblewood St		960	R			From: SR 234 Dumfries Rd					NA			NA		05/02/2016
						To: Cul-de-Sac										
(2861) Crestleigh Court		60	R			From: 76-2860 Pebblewood St					NA			NA		07/25/2013
						To: Cul-de-Sac										
(2862) Paige Point Way		180	R			From: 76-1001 Barrington Place					NA			NA		12/08/2008
						To: 76-2863 Cogenbury Court										
(2863) Cogenbury Court		60	R			From: Cul-de-Sac					NA			NA		07/25/2013
						To: 76-2862 Paige Point Way										
(2863) Cogenbury Court		60	R			From: Cul-de-Sac					NA			NA		07/25/2013
						To: Cul-de-Sac										
(2864) Trawler Dr		170	R			From: 76-2818 Corsair Way					NA			NA		03/24/2009
						To: 76-2808 Pilgrims Inn Dr										
(2865) Griffith Ave		4400	R			From: Dead End					NA			NA		03/31/2010
						To: 76-2191 Cotton Mill Dr										
(2866) Olivia Way		130	R			From: Cul-de-Sac					NA			NA		07/25/2013
						To: 76-1451 Waterway Dr										
(2867) Ibsen Place		240	R			From: Cul-de-Sac					NA			NA		11/04/2013
						To: 76-2866 Olivia Way										
(2868) Tranio Court		45	R			From: Cul-de-Sac					NA			NA		07/25/2013
						To: 76-2867 Ibsen Place										
(2869) Marbury Heights Way		150	R			From: 76-2866 Olivia Way					NA			NA		12/08/2008
						To: 76-1499 South Lake Blvd										
(2870) Beau Ridge Dr		1400	R			From: Cul-de-Sac					NA			NA		11/04/2013
						To: 76-610 Cardinal Dr										
(2871) Lagarde Dr		770	R			From: 76-2870 Beau Ridge Dr					NA			NA		04/06/2010
						To: Dead End										
(2872) Labourn Dr		730	R			From: 76-2870 Beau Ridge Dr					NA			NA		04/06/2010
						To: Cul-de-Sac										
(2874) Andover Heights Dr		140	R			From: Cul-de-Sac					NA			NA		07/25/2013
						To: 76-2876 Choate Court										
(2875) Powells Crossing Court		210	R			From: Cul-de-Sac					NA			NA		12/12/2013
						To: 76-2874 Andover Heights Dr										
(2876)		20	R			From: Cul-de-Sac					NA			NA		07/25/2013
						To: 76-2874 Andover Heights Dr										

Virginia Department of Transportation
Traffic Engineering Division
2020
Annual Average Daily Traffic Volume Estimates By Section of Route
Prince William Maintenance Area

Route	Length	AADT	QA	4Tire	Bus	-----Truck-----				QC	K Factor	QK	Dir Factor	AAWDT	QW	Year
						2Axle	3+Axle	1Trail	2Trail							
Prince William County																
(2876)		40	R			From	76-2874 Andover Heights Dr					NA		NA		07/25/2013
						To	Cul-de-Sac									
(2877)	Lacrosse Court	270	R			From	76-2870 Beau Ridge Dr					NA		NA		07/25/2013
						To	Cul-de-Sac									
(2878)	Pierre Court	70	R			From	Dead End					NA		NA		07/31/2013
						To	76-2872 Laboum Dr									
(2879)	Wembley Loop	200	R			From	76-3079 W, Bowers Brook Place					NA		NA		12/17/2008
						To	76-3079 E, Bowers Brook Place									
(2880)	Exeter Dr	110	R			From	Cul-de-Sac					NA		NA		07/31/2013
(2880)	Exeter Dr	450	R			From	76-2885 Malory Court					NA		NA		03/17/2010
(2880)	Exeter Dr	1300	R			From	76-2882 Tintagel Court					NA		NA		03/17/2010
(2880)	Exeter Dr	2400	R			From	Caxton Place					NA		NA		03/31/2010
(2880)	Exeter Dr	2400	R			From	76-2881 Purcival Court					NA		NA		05/02/2016
						To	SR 234 Dumfries Rd									
(2881)	Purcival Court	60	R			From	Cul-de-Sac					NA		NA		07/31/2013
						To	76-2880 Exeter Dr									
(2882)	Accolon Court	110	R			From	Cul-de-Sac					NA		NA		07/31/2013
(2882)	Tintagel Court	840	R			From	76-2883 Moot Dr					NA		NA		03/17/2010
(2882)	Tintagel Court	100	R			From	76-2880 Exeter Dr					NA		NA		07/31/2013
						To	Cul-de-Sac									
(2883)	Moot Dr	510	R			From	76-2882 Tintagel Court					NA		NA		03/17/2010
(2883)	Moot Dr	100	R			From	76-2884 Ostenbury Court					NA		NA		11/05/2013
						To	Cul-de-Sac									
(2884)	Ostenbury Court	180	R			From	Cul-de-Sac					NA		NA		11/05/2013
						To	76-2883 Moot Dr									
(2885)	Malory Court	110	R			From	Cul-de-Sac					NA		NA		07/31/2013
						To	76-2880 Exeter Dr									
(2886)	Caxton Place	840	R			From	76-2880 Exeter Dr					NA		NA		05/02/2016
						To	76-2890 Mulcaster Trail									
(2887)	Marhalt Place	170	R			From	76-2886 Caxton Place					NA		NA		07/31/2013
						To	Cul-de-Sac									
(2888)	Kensington Place	80	R			From	76-2887 Marhalt Place					NA		NA		03/17/2010
						To	76-2890 Mulcaster Terrace									

Virginia Department of Transportation
Traffic Engineering Division
2020
Annual Average Daily Traffic Volume Estimates By Section of Route
Prince William Maintenance Area

Route	Length	AADT	QA	4Tire	Bus	-----Truck-----				QC	K Factor	QK	Dir Factor	AAWDT	QW	Year
						2Axle	3+Axle	1Trail	2Trail							
Prince William County																
(2889) Glastonbury Court		100	R			From: Cul-de-Sac					NA			NA		07/31/2013
						To: 76-2886 Caxton Place										
(2890) Mulcaster Terrace		720	R			From: Dead End					NA			NA		03/17/2010
						To: 76-2888 Kensington Place										
(2891) Atterbury Court		110	R			From: Cul-de-Sac					NA			NA		07/31/2013
						To: 76-2890 Mulcaster Terrace										
(2892) Kensington Place		160	R			From: Cul-de-Sac					NA			NA		07/31/2013
						To: 76-2890; 76-2888; 76-2893										
(2893) Wiltshire Place		240	R			From: 76-2890; 76-2888; 76-2892					NA			NA		03/17/2010
						To: Cul-de-Sac										
(2894) Jester Court		130	R			From: Cul-de-Sac					NA			NA		07/31/2013
						To: 76-2893 Wiltshire Place										
(2895) Lexington Valley Dr		3700	R			From: University Pl					NA			NA		09/30/2009
						To: 76-674 Wellington Rd										
(2896) Formby St		250	R			From: 76-2186 Hackney Dr					NA			NA		03/23/2010
						To: Cul-de-Sac										
(2897) Grantham Court		190	R			From: Dead End					NA			NA		07/31/2013
						To: 76-2896 Formby St										
(2898) Huddersfield Way		480	R			From: Dead End					NA			NA		09/16/2009
						To: 76-2896 Formby St										
(2899) Sandown Court		140	R			From: Cul-de-Sac					NA			NA		07/31/2013
						To: 76-2898 Huddersfield Way										
(2900) Tilney Court		110	R			From: 76-2412 Marquis Place					NA			NA		12/02/2013
						To: Cul-de-Sac										
(2901) Chelson Lane		60	R			From: 76-2900 Tilney Court					NA			NA		07/31/2013
						To: Cul-de-Sac										
(2902) Pondwater Court		20	R			From: 76-2901 Chelson Lane					NA			NA		07/31/2013
						To: Cul-de-Sac										
(2903) Leith Court		130	R			From: Cul-de-Sac					NA			NA		07/31/2013
						To: 76-2412 Marquis Place										
(2904) Eliff Way		45	R			From: Dead End					NA			NA		07/31/2013
						To: 76-2412 Marquis Pl										
(2904) Eliff Way		NA				From: Cul-de-Sac					NA			NA		
						To: Cul-de-Sac										
(2905) Lochmere Dr		690	R			From: Cul-de-Sac					NA			NA		11/05/2013
						To: 76-744 Van Doren Rd										
(2906) Wellman Court		150	R			From: Cul-de-Sac					NA			NA		07/31/2013
						To: 76-2905; 76-2907										

Virginia Department of Transportation
Traffic Engineering Division
2020
Annual Average Daily Traffic Volume Estimates By Section of Route
Prince William Maintenance Area

Route	Length	AADT	QA	4Tire	Bus	-----Truck-----				QC	K Factor	QK	Dir Factor	AAWDT	QW	Year	
						2Axle	3+Axle	1Trail	2Trail								
Prince William County																	
2907	Flagtree Place		420	R			From: 76-2909 W, Tifton Court					NA		NA		12/10/2008	
						To: 76-2905; 76-2906											
2908	Sigfield Court		70	R			From: 76-2907 Flagtree Place					NA		NA		07/31/2013	
						To: Cul-de-Sac											
2909	Tifton Court	0.25	60	R			From: Cul-de-Sac					NA		NA		07/31/2013	
						To: 76-2907 E, Flagtree Place											
2910	Olmstead Lane	0.78	150	G	92%	2%	4%	1%	0%	0%	C	0.120	F	0.652	150	G	2020
						From: 76-2368 Jennings St											
						To: 76-2766 Strickland Court											
2911	Mackenzie Place	0.12	130	R			From: 76-2910 Olmstead Lane					NA		NA		04/01/2010	
						To: 76-2910 Olmstead Lane											
2912	Darwin Court	0.05	45	R			From: 76-2368 Jennings St					NA		NA		01/26/2016	
						To: Cul-de-Sac											
2913	Kennedy St	0.35	680	R			From: 76-2910 Olmstead Lane					NA		NA		04/01/2010	
						To: 76-610 Neabsco Rd											
2914	Ferguson Court	0.13	100	R			From: 76-2913 Kennedy St					NA		NA		07/31/2013	
						To: Cul-de-Sac											
2915	Chogburn Lane	0.32	1000	R			From: 76-3323 Deweys Run Lane					NA		NA		12/16/2013	
						To: 76-1140 Wayside Dr											
2916	Chisholm Lane	0.24	110	R			From: 76-1140 Wayside Dr					NA		NA		04/01/2010	
						To: Cul-de-Sac											
2917	Medford Dr	0.61	490	R			From: 76-1140 Wayside Dr					NA		NA		09/14/2009	
						To: Dead End											
2918	Desert Palm Court	0.19	190	R			From: 76-1140 Wayside Dr					NA		NA		04/08/2013	
						To: Cul-de-Sac											
2919	Azalea Sands Lane	0.15	49	R			From: 76-1140 Wayside Dr					NA		NA		12/08/2008	
						To: 76-2918 Desert Palm Court											
2920	Seymour Rd	0.73	2200	R			From: 76-1566 Sudley Manor Dr					NA		NA		10/22/2019	
						To: 76-1600 Ashton Ave											
2921	Seibels Way	0.19	3500	R			From: 76-2922 Rodes Dr					NA		NA		04/12/2010	
						To: 76-2920 Seymour Rd											
2922	Rodes Dr	0.67	3000	R			From: 76-1566 Sudley Manor Dr					NA		NA		04/12/2010	
						To: Kessler Place											
2923	Chatsworth Dr	0.72	1900	R			From: 76-1566 Sudley Manor Dr					NA		NA		04/12/2010	
						To: 76-2922 Rodes Dr											
2924	Shields Way	0.09	1000	R			From: Cul-de-Sac					NA		NA		04/12/2010	
						To: 76-2922 Rodes Dr											
2925	Tillinghast Lane	0.24	130	R			From: Cul-de-Sac					NA		NA		07/31/2013	
						To: 76-2958 Clubhouse Rd											

Virginia Department of Transportation
Traffic Engineering Division
2020
Annual Average Daily Traffic Volume Estimates By Section of Route
Prince William Maintenance Area

Route	Length	AADT	QA	4Tire	Bus	-----Truck----- 2Axle 3+Axle 1Trail 2Trail	QC	K Factor	QK	Dir Factor	AAWDT	QW	Year
Prince William County													
(2926) Lattany Court	0.05	120	R			From: Dead End To: 76-2925 Tillinghast Lane		NA			NA		07/31/2013
(2927) Crown Hollow Court	0.05	160	R			From: Cul-de-Sac To: 76-2925 Tillinghast Lane		NA			NA		07/31/2013
(2928) Swans Creek Lane	0.52	510	R			From: Cul-de-Sac To: 76-1140 Wayside Dr		NA			NA		09/14/2009
(2929) Brent Ridge Court	0.08	60	R			From: 76-2928 Swans Creek Lane To: Cul-de-Sac		NA			NA		07/31/2013
(2930) Rocky Run Rd	0.36	860	R			From: Cul-de-Sac To: 76-619 Linton Hall Rd		NA			NA		03/22/2010
(2931) Tall Timber Dr	0.07	190	R			From: 76-2974 Bridlewood Dr To: 76-2976 Latonia Court		NA			NA		03/22/2010
(2931) Tall Timber Dr	0.14	250	R			From: 76-2936 Wild Raspberry Court To: 76-2936 Wild Raspberry Court		NA			NA		03/22/2010
(2931) Tall Timber Dr	0.43	110	R			From: 76-2932 Shadow Fox Court To: 76-2932 Shadow Fox Court		NA			NA		03/30/2010
(2931) Tall Timber Dr	0.09	430	R			From: 76-2930 N, Rocky Run Rd To: 76-2930 N, Rocky Run Rd		NA			NA		03/22/2010
(2932) Shadow Fox Court	0.05	70	R			From: 76-2931 Tall Timber Dr To: Cul-de-Sac		NA			NA		07/31/2013
(2933) Turtle Court	0.11	60	R			From: 76-2930 Rocky Run Rd To: Cul-de-Sac		NA			NA		07/31/2013
(2934) Silver Moon Lane	0.05	220	R			From: 76-2935 Crimson Leaf Court To: 76-2930 Rocky Run Rd		NA			NA		09/23/2013
(2935) Crimson Leaf Court	0.06	40	R			From: Cul-de-Sac To: 76-2934 Silver Moon Lane		NA			NA		07/31/2013
(2935) Crimson Leaf Court	0.07	70	R			From: Cul-de-Sac To: Cul-de-Sac		NA			NA		01/26/2016
(2936) Wild Raspberry Court	0.05	60	R			From: Cul-de-Sac To: 76-2931 Tall Timber Dr		NA			NA		07/31/2013
(2937) Tall Timber Court	0.11	90	R			From: Cul-de-Sac To: 76-2931 Tall Timber Dr		NA			NA		07/31/2013
(2940) Crackling Fire Dr	0.30	950	R			From: Cul-de-Sac To: 76-675 Glenkirk Rd		NA			NA		01/19/2010
(2941) Hollow Trunk Court	0.11	70	R			From: 76-2940 Crackling Fire Dr To: Cul-de-Sac		NA			NA		07/31/2013
(2942) Flying Feather Court	0.13	110	R			From: Cul-de-Sac To: 76-2940 Crackling Fire Dr		NA			NA		07/31/2013
(2943) Dancing Twig Dr	0.21	430	R			From: 76-2940 Crackling Fire Dr To: Cul-de-Sac		NA			NA		09/23/2013

Virginia Department of Transportation
Traffic Engineering Division
2020
Annual Average Daily Traffic Volume Estimates By Section of Route
Prince William Maintenance Area

Route	Length	AADT	QA	4Tire	Bus	-----Truck-----				QC	K Factor	QK	Dir Factor	AAWDT	QW	Year
						2Axle	3+Axle	1Trail	2Trail							
Prince William County																
(2944) Shimmering Rock Rd	0.26	310	R								NA			NA		09/23/2013
(2945) Monterosa Place	0.20	410	R								NA			NA		01/19/2010
(2946) Crecy Lane	0.13	110	R								NA			NA		10/24/2013
(2947) Navarone Place	0.18	150	R								NA			NA		01/19/2010
(2948) Anjou Court	0.07	70	R								NA			NA		07/31/2013
(2949) Aragon Court	0.14	100	R								NA			NA		07/31/2013
(2950) Virginia Oaks Dr	0.93	2300	R								NA			NA		09/30/2009
(2951) Sedona Dr	0.32	190	R								NA			NA		07/31/2013
(2952) Dunwoody Court	0.09	60	R								NA			NA		08/01/2013
(2954) Vinewood Court	0.23	190	R								NA			NA		08/01/2013
(2955) Royal Sydney Dr	0.63	1100	R								NA			NA		12/16/2008
(2956) Covewood Court	0.08	80	R								NA			NA		08/01/2013
(2957) Saint Annes Court	0.05	60	R								NA			NA		01/26/2016
(2958) Clubhouse Rd	0.10	130	R								NA			NA		08/01/2013
(2958) Clubhouse Rd	0.57	1600	R								NA			NA		09/30/2009
(2958) Clubhouse Rd	0.09	1200	R								NA			NA		09/30/2009
(2958) Clubhouse Rd	0.06	90	R								NA			NA		09/23/2013
(2959) Presidents Landing Way	0.25	320	R								NA			NA		01/19/2010
(2960) Clifton Manor Place	1.27	280	R								NA			NA		04/16/2013

Virginia Department of Transportation
Traffic Engineering Division
2020
Annual Average Daily Traffic Volume Estimates By Section of Route
Prince William Maintenance Area

Route	Length	AADT	QA	4Tire	Bus	-----Truck-----				QC	K Factor	QK	Dir Factor	AAWDT	QW	Year
						2Axle	3+Axle	1Trail	2Trail							
Prince William County																
(2961) Sterling Point Dr	0.41	2900	R							0.117	F	0.623	NA			12/15/2008
(2962) Landfall Court	0.15	210	R							NA			NA			08/01/2013
(2963) Holstein Pony Court	0.15	120	R							NA			NA			08/01/2013
(2964) Lippizan Place	0.12	100	R							NA			NA			08/01/2013
(2965) Percheron Trail	0.09	120	R							NA			NA			09/04/2013
(2966) Dover Downs Court	0.11	90	R							NA			NA			08/01/2013
(2967) Preakness Place	0.10	60	R							NA			NA			08/01/2013
(2968) Welsh Pony Court	0.13	100	R							NA			NA			08/01/2013
(2969) Foal Court	0.17	230	R							NA			NA			09/04/2013
(2970) Harness Shop Rd	0.04	2100	R							NA			NA			01/19/2010
(2970) Harness Shop Rd	0.08	1400	R							NA			NA			01/19/2010
(2970) Harness Shop Rd	0.06	950	R							NA			NA			09/24/2013
(2970) Harness Shop Rd	0.07	760	R							NA			NA			01/19/2010
(2971) Hackamore Trail	0.07	70	R							NA			NA			08/01/2013
(2971) Hackamore Trail	0.04	250	R							NA			NA			01/19/2010
(2972) Suffolk Way	0.04	130	R							NA			NA			09/24/2013
(2972) Suffolk Way	0.05	70	R							NA			NA			08/01/2013
(2973) Suffolk Place	0.04	40	R							NA			NA			08/01/2013
(2974) Bridlewood Dr	0.05	540	R							NA			NA			01/19/2010
(2974) Bridlewood Dr	0.05	710	R							NA			NA			09/24/2013

Virginia Department of Transportation
Traffic Engineering Division
2020
Annual Average Daily Traffic Volume Estimates By Section of Route
Prince William Maintenance Area

Route	Length	AADT	QA	4Tire	Bus	-----Truck-----				QC	K Factor	QK	Dir Factor	AAWDT	QW	Year
						2Axle	3+Axle	1Trail	2Trail							
Prince William County																
(2974) Bridlewood Dr	0.60	490	R			From: 76-2931 Tall Timber Dr					NA			NA		01/19/2010
						To: 76-619 Linton Hall Rd										
(2975) Cleveland Bay Court	0.11	60	R			From: 76-2974 Bridlewood Dr					NA			NA		08/01/2013
						To: Cul-de-Sac										
(2976) Latonia Court	0.05	45	R			From: Cul-de-Sac					NA			NA		08/01/2013
						To: 76-2931 Tall Timber Dr										
(2977) Harness Shop Court	0.10	130	R			From: Cul-de-Sac					NA			NA		01/04/2005
						To: 76-2970 Harness Shop Rd										
(2978) Jutland Pony Court	0.06	70	R			From: Cul-de-Sac					NA			NA		08/01/2013
						To: 76-2965 Percheron Trail										
(2979) Yellow Wood Court	0.06	60	R			From: 76-2982 Cypress Branch Lane					NA			NA		08/01/2013
						To: Dead End										
(2980) Winged Elm Circle	0.11	1300	R			From: NCL Manassas					NA			NA		01/19/2010
						To: 76-2982 Cypress Branch Lane										
(2980) Winged Elm Circle	0.56	710	R			From: 76-2982 Cypress Branch Lane					NA			NA		01/19/2010
						To: 76-2986 Grape Myrtle Court										
(2980) Winged Elm Circle	0.22	810	R			From: 76-2986 Grape Myrtle Court					NA			NA		01/19/2010
						To: SCL Manassas										
(2981) Hawthorn Hill Court	0.14	120	R			From: Cul-de-Sac					NA			NA		08/01/2013
						To: 76-2980 Winged Elm Circle										
(2982) Cypress Branch Lane	0.09	410	R			From: 76-2983 Coral Berry Dr					NA			NA		01/19/2010
						To: 76-2980 Winged Elm Circle										
(2983) Coral Berry Dr	0.34	190	R			From: Dead End					NA			NA		01/19/2010
						To: 76-2980 Winged Elm Circle										
(2983) Coral Berry Dr	0.07	300	R			From: 76-2980 Winged Elm Circle					NA			NA		01/19/2010
						To: 76-2984 Aspen Wood Court										
(2983) Coral Berry Dr	0.13	110	R			From: 76-2984 Aspen Wood Court					NA			NA		08/01/2013
						To: Cul-de-Sac										
(2984) Aspen Wood Court	0.10	90	R			From: 76-2983 Coral Berry Dr					NA			NA		08/01/2013
						To: Cul-de-Sac										
(2985) Coffee Tree Court	0.10	90	R			From: Cul-de-Sac					NA			NA		08/01/2013
						To: 76-2980 Winged Elm Circle										
(2986) Grape Myrtle Court	0.09	90	R			From: 76-2980 Winged Elm Circle					NA			NA		08/01/2013
						To: Cul-de-Sac										
(2987) Trumpet Vine Court	0.06	60	R			From: 76-2980 Winged Elm Circle					NA			NA		08/01/2013
						To: Cul-de-Sac										
(2988) Post Oak Terrace	0.08	80	R			From: Cul-de-Sac					NA			NA		08/01/2013
						To: 76-2980 Winged Elm Circle										
(2989) Chokecherry Court	0.06	70	R			From: 76-2980 Winged Elm Circle					NA			NA		08/01/2013
						To: Cul-de-Sac										

Virginia Department of Transportation
Traffic Engineering Division
2020
Annual Average Daily Traffic Volume Estimates By Section of Route
Prince William Maintenance Area

Route	Length	AADT	QA	4Tire	Bus	-----Truck-----				QC	K Factor	QK	Dir Factor	AAWDT	QW	Year
						2Axle	3+Axle	1Trail	2Trail							
Prince William County																
(2990) Loblolly Trail	0.22	500	R								NA			NA		04/11/2013
(2991) Plum Tree Court	0.05	60	R								NA			NA		08/01/2013
(2991) Plum Tree Court	0.07	70	R								NA			NA		08/01/2013
(2992) Lime Tree Court	0.09	80	R								NA			NA		08/01/2013
(2993) Sesame Court	0.05	50	R								NA			NA		08/01/2013
(2994) Lemon Tree Court	0.08	80	R								NA			NA		08/01/2013
(2996) Yearling Court	0.11	70	R								NA			NA		09/12/2013
(2997) Faith Court	0.10	310	R								NA			NA		04/13/2010
(2998) Glory Ct	0.09	170	R								NA			NA		12/04/2013
(2999)	0.05	50	R								NA			NA		08/01/2013
(3001) Hunting Cove Place	0.17	1300	R								NA			NA		11/04/2009
(3002) Glen Meadow Lane	0.36	940	R								NA			NA		01/19/2010
(3003) Martingale Court	0.06	80	R								NA			NA		08/01/2013
(3004) Vixen Ct	0.10	90	R								NA			NA		08/01/2013
(3005) Crews Court	0.09	90	R								NA			NA		08/01/2013
(3006) Rilda Place	0.12	250	R								NA			NA		09/04/2013
(3007) Trentdale Dr	0.15	1300	R								NA			NA		01/19/2010
(3007) Trentdale Dr	0.35	1900	R								NA			NA		09/16/2009
(3008) Tag Court	0.05	110	R								NA			NA		12/10/2008

Virginia Department of Transportation
Traffic Engineering Division
2020
Annual Average Daily Traffic Volume Estimates By Section of Route
Prince William Maintenance Area

Route	Length	AADT	QA	4Tire	Bus	-----Truck-----				QC	K Factor	QK	Dir Factor	AAWDT	QW	Year
						2Axle	3+Axle	1Trail	2Trail							
Prince William County																
3009 Taffy Court	0.02	10	R			From: Dead End					NA			NA		01/26/2016
3009 Taffy Court	0.02	20	R			To: 76-3008 Tag Court					NA			NA		01/26/2016
						From: Dead End										
3010 Tamborine Court	0.02	130	R			To: 76-3029 Tamborine Court					NA			NA		12/10/2008
						From: 76-3007 Trentdale Dr										
3011 Qualey Place	0.21	230	R			To: Cul-de-Sac					NA			NA		12/17/2013
						From: 76-2086 Queensdale Dr										
3012 Quebec Place	0.23	120	R			To: Cul-de-Sac					NA			NA		08/01/2013
						From: 76-2086 Queensdale Dr										
3013 Quade Lane		170	R			To: 76-3787 Quell Ct					NA			NA		12/10/2008
						From: 76-3014 Quick Place										
3014 Quick Place	0.13	170	R			To: Cul-de-Sac					NA			NA		12/17/2013
						From: 76-2086 Queensdale Dr										
3015 Saranac Place	0.13	110	R			To: 76-3027; 76-3017					NA			NA		08/06/2013
						From: Cul-de-Sac										
3016 Jerome Ct	0.09	30	R			To: Cul-de-Sac					NA			NA		08/06/2013
						From: 76-3015 Saranac Place										
3017 Ivakota Court	0.07	45	R			To: Cul-de-Sac					NA			NA		08/01/2013
						From: 76-3027; 76-3015										
3018 Lancers Court	0.21	70	R			To: 76-3027; 76-3019					NA			NA		08/01/2013
						From: Cul-de-Sac										
3019 Kousa Court	0.06	30	R			To: Cul-de-Sac					NA			NA		08/01/2013
						From: 76-3027; 76-3018										
3020 Fingerlake Way	0.19	220	R			To: 76-3000 Pr Wm Pkwy					NA			NA		08/06/2013
						From: Cul-de-Sac										
3021 Deep Hollow Lane	0.21	100	R			To: Cul-de-Sac					NA			NA		08/01/2013
						From: 76-3020 Fingerlake Way										
3022 Coloriver Rd	0.56	1100	R			To: 76-3027; 76-3028					NA			NA		01/20/2010
						From: 76-3000 Pr Wm Pkwy										
3023 Hunters Ridge Rd	0.24	100	R			To: Cul-de-Sac					NA			NA		08/01/2013
						From: 76-3022 Coloriver Rd										
3024 Running Brook Rd	0.13	45	R			To: 76-3022 Coloriver Rd					NA			NA		08/01/2013
						From: Dead End										
3025 Bass Pond Court	0.16	50	R			To: Dead End					NA			NA		08/01/2013
						From: 76-3022 Coloriver Rd										
3026 Hemlock Ridge Court	0.12	60	R			To: 76-3022 Coloriver Rd					NA			NA		08/01/2013
						From: Cul-de-Sac										

Virginia Department of Transportation
Traffic Engineering Division
2020
Annual Average Daily Traffic Volume Estimates By Section of Route
Prince William Maintenance Area

Route	Length	AADT	QA	4Tire	Bus	-----Truck-----				QC	K Factor	QK	Dir Factor	AAWDT	QW	Year
						2Axle	3+Axle	1Trail	2Trail							
Prince William County																
3027	Peaks Mill Dr	0.17	130	R		From: Dead End					NA			NA		08/06/2013
3027	Peaks Mill Dr	0.55	300	R		From: 76-3017 Ivakota Court					NA			NA		01/20/2010
						To: 76-3031; 76-3033										
3028	Goodland Court	0.18	100	R		From: Cul-de-Sac					NA			NA		08/01/2013
						To: 76-3022; 76-3027										
3029	Tamborine Court	0.04	30	R		From: Dead End					NA			NA		08/01/2013
3029	Tamborine Court	0.04	30	R		From: 76-3010 Tamborine Court					NA			NA		08/01/2013
						To: Dead End										
3030	Larksong Court	0.17	70	R		From: 76-3000 Pr Wm Pkwy					NA			NA		08/01/2013
						To: Cul-de-Sac										
3031	Charles Lacey Dr	0.73	860	R		From: 76-1116 Thrave Lane					NA			NA		08/06/2013
						To: 76-3027 Peaks Mill Dr										
3032	Atlas Place	0.05	30	R		From: 76-3027 Peaks Mill Dr					NA			NA		08/06/2013
						To: Cul-de-Sac										
3033	Lyre Court	0.18	50	R		From: 76-3027 Peaks Mill Dr					NA			NA		08/01/2013
						To: Cul-de-Sac										
3034	Treywood Lane	0.47	430	R		From: 76-3031 Charles Lacey Dr					NA			NA		01/20/2010
						To: Cul-de-Sac										
3035	Spiller Way	0.48	500	R		From: 76-1118 Etheridge Lane					NA			NA		12/10/2008
						To: 76-3034 Treywood Lane										
3036	Pearson Dr	0.59	740	R		From: Cul-de-Sac					NA			NA		09/29/2009
						To: 76-2025 Delaney Rd										
3037		0.07	70	R		From: Cul-de-Sac					NA			NA		08/01/2013
						To: 76-3036 Pearson Dr										
3038		0.05	70	R		From: Cul-de-Sac					NA			NA		08/01/2013
						To: 76-3036 Pearson Dr										
3039		0.10	80	R		From: 76-3036 Pearson Dr					NA			NA		08/01/2013
						To: Cul-de-Sac										
3040	Lake Terrapin Dr	0.44	2300	R		From: 76-643 Spriggs Rd					NA			NA		12/08/2008
						To: 76-3045; 76-3046										
3040	Lake Terrapin Dr	0.13	1000	R		From: 76-3047 Leatherback Rd					NA			NA		11/05/2013
						To: 76-3040 Lake Terrapin Dr										
3041	Razorback Place	0.09	220	R		From: Cul-de-Sac					NA			NA		11/05/2013
						To: Cul-de-Sac										
3042	Snapper Court	0.06	60	R		From: Cul-de-Sac					NA			NA		08/01/2013
						To: 76-3040; 76-3043										

Virginia Department of Transportation
Traffic Engineering Division
2020
Annual Average Daily Traffic Volume Estimates By Section of Route
Prince William Maintenance Area

Route	Length	AADT	QA	4Tire	Bus	-----Truck-----				QC	K Factor	QK	Dir Factor	AAWDT	QW	Year
						2Axle	3+Axle	1Trail	2Trail							
Prince William County																
(3043) Archelon Way	0.06	180	R			From: 76-3040; 76-3042					NA			NA		12/08/2008
						To: 76-3044 Box Turtle Court										
(3044) Box Turtle Court	0.22	80	R			From: 76-3041 Razorback Court					NA			NA		11/05/2013
						To: Cul-de-Sac										
(3045) Hawksbill Court	0.06	60	R			From: Cul-de-Sac					NA			NA		08/01/2013
						To: 76-3040 Lake Terrapin Dr										
(3046) Copper Turtle Place	0.14	340	R			From: 76-3040 Lake Terrapin Dr					NA			NA		04/27/2009
						To: 76-3047 Leatherback Rd										
(3047) Leatherback Rd	0.30	230	R			From: Cul-de-Sac					NA			NA		03/01/2010
						To: 76-3040 Lake Terrapin Dr										
(3047) Leatherback Rd	0.23	440	R			From: 76-3040 Lake Terrapin Dr					NA			NA		01/19/2016
						To: Cul-de-Sac										
(3048) Diamondback Rd	0.21	640	R			From: 76-3846 Daybreak Lane					NA			NA		01/19/2010
						To: 76-3040 Lake Terrapin Dr										
(3049) Deal Court	0.10	100	R			From: 76-2749 Grimsby Lane					NA			NA		08/01/2013
						To: Cul-de-Sac										
(3050) Bourne Place	0.22	1600	R			From: 76-619 Linton Hall Rd					NA			NA		09/04/2013
						To: Cul-de-Sac										
(3051) Dennis Court	0.17	170	R			From: 76-3050 Bourne Place					NA			NA		08/01/2013
						To: Cul-de-Sac										
(3052) Worthington Dr	1.02	430	R			From: 76-3077 Dodsworth Dr					NA			NA		09/16/2009
						To: Dead End										
(3053) Scottish Hunt Lane	0.50	520	R			From: Cul-de-Sac					NA			NA		01/19/2010
						To: 76-619 Linton Hall Rd										
(3054) Cottage Loop	0.24	200	R			From: 76-3053 S, Scottish Hunt Lane					NA			NA		12/18/2008
						To: 76-3053 N, Scottish Hunt Lane										
(3055) Rustic Way	0.05	460	R			From: 76-3052 Worthington Dr					NA			NA		12/18/2008
						To: 76-3053 Scottish Hunt Lane										
(3056) Mossy Rock Court	0.08	80	R			From: Cul-de-Sac					NA			NA		08/01/2013
						To: 76-3053 Scottish Hunt Lane										
(3057) Falcon View Court	0.09	130	R			From: 76-3052 Worthington Dr					NA			NA		08/01/2013
						To: Cul-de-Sac										
(3058) Wyecrosse Court	0.11	150	R			From: Cul-de-Sac					NA			NA		08/01/2013
						To: 76-3052 Worthington Dr										
(3059) Lost Fields Court	0.06	80	R			From: Cul-de-Sac					NA			NA		08/01/2013
						To: 76-3078 Hallcrest Way										
(3059) Lost Fields Court	0.05	70	R			From: 76-3078 Hallcrest Way					NA			NA		08/01/2013
						To: Cul-de-Sac										

Virginia Department of Transportation
Traffic Engineering Division
2020
Annual Average Daily Traffic Volume Estimates By Section of Route
Prince William Maintenance Area

Route	Length	AADT	QA	4Tire	Bus	-----Truck-----				QC	K Factor	QK	Dir Factor	AAWDT	QW	Year
						2Axle	3+Axle	1Trail	2Trail							
Prince William County																
(3060) Diamond Hill Dr	0.28	960	R								NA			NA		09/04/2013
(3061) Ruby Rise Place	0.19	130	R								NA			NA		09/04/2013
(3062) Sapphire Ridge Place	0.12	90	R								NA			NA		08/01/2013
(3062) Sapphire Ridge Place	0.10	460	R								NA			NA		09/04/2013
(3063) Paddington Court	0.13	220	R								NA			NA		01/19/2010
(3064)	0.08	80	R								NA			NA		08/01/2013
(3065) Flynn Court	0.14	130	R								NA			NA		08/01/2013
(3066) Lawrence Lane	0.31	630	R								NA			NA		09/04/2013
(3067) Hudson Place	0.13	670	R								NA			NA		09/04/2013
(3068) Weathersfield Dr	0.75	450	R								NA			NA		11/04/2009
(3069) Kearney Place	0.06	140	R								NA			NA		09/04/2013
(3070) McCartney Court	0.06	80	R								NA			NA		08/01/2013
(3070) McCartney Court	0.05	60	R								NA			NA		08/01/2013
(3071) Braided Stream Dr	1.00	1100	G	97%	1%	1%	0%	0%	0%	C	0.102	F	0.527	1200	G	2020
(3072) Chapelwood Court	0.13	610	R								NA			NA		01/19/2010
(3073) Dartford Place	0.13	260	R								NA			NA		09/04/2013
(3074) Dairy Court	0.08	90	R								NA			NA		08/01/2013
(3075) Salisbury Court	0.15	150	R								NA			NA		08/01/2013
(3076) Cunard Court	0.06	140	R								NA			NA		09/04/2013

Virginia Department of Transportation
Traffic Engineering Division
2020
Annual Average Daily Traffic Volume Estimates By Section of Route
Prince William Maintenance Area

Route	Length	AADT	QA	4Tire	Bus	-----Truck-----				QC	K Factor	QK	Dir Factor	AAWDT	QW	Year
						2Axle	3+Axle	1Trail	2Trail							
Prince William County																
(3077) Dodsworth Dr	0.63	1100	R								NA			NA		11/04/2009
(3078) Hallcrest Way	0.05	160	G	98%	0%	2%	0%	0%	0%	C	NA			160	G	2020
(3079) Bowers Brook Place	0.19	360	R								NA			NA		02/01/2010
(3080) Braemar Pkwy	0.61	2500	R								NA			NA		09/16/2009
(3080) Braemar Pkwy	0.34	5800	R								NA			NA		03/24/2009
(3081) Baggpipe Court	0.21	90	R								NA			NA		08/01/2013
(3082) Bolter Lane	0.06	700	R								NA			NA		03/23/2009
(3083) Scones Hill Court	0.04	70	R								NA			NA		08/01/2013
(3084) Runner Stone Place	0.25	460	R								NA			NA		01/19/2010
(3085) Conveyor Court	0.05	90	R								NA			NA		08/01/2013
(3086) Scotts Mill Dr	0.09	90	R								NA			NA		08/01/2013
(3087) Snare Drum Court	0.08	60	R								NA			NA		08/01/2013
(3088) Tummel Falls Dr	0.57	380	R								NA			NA		03/23/2009
(3089) Iona Sound Dr	0.64	2000	R								NA			NA		09/16/2009
(3090) Cairn Mountain Way	0.27	680	R								NA			NA		09/05/2013
(3091) Island Fog Court	0.13	120	R								NA			NA		01/26/2016
(3092) Hayfield Court	0.07	70	R								NA			NA		08/01/2013
(3093) Spindle Foot Court	0.06	60	R								NA			NA		08/01/2013
(3094) Spindle Foot Court	0.03	70	R								NA			NA		08/01/2013

Virginia Department of Transportation
Traffic Engineering Division
2020
Annual Average Daily Traffic Volume Estimates By Section of Route
Prince William Maintenance Area

Route	Length	AADT	QA	4Tire	Bus	-----Truck-----				QC	K Factor	QK	Dir Factor	AAWDT	QW	Year
						2Axle	3+Axle	1Trail	2Trail							
Prince William County																
(3094) Spindle Foot Court	0.07	60	R			From: 76-3093 Spindle Foot Court					NA			NA		01/26/2016
						To: Cul-de-Sac										
(3095)	0.14	90	R			From: 76-3090 Cairn Mountain Way					NA			NA		08/01/2013
						To: Cul-de-Sac										
(3096) Dragoon Guards Ct	0.12	130	R			From: 76-3098 Burghead Rd					NA			NA		09/05/2013
						To: Cul-de-Sac										
(3097) Woolen Kilt Ct	0.08	180	R			From: 76-3098 Burghead Rd					NA			NA		09/05/2013
						To: Cul-de-Sac										
(3098) Burghead Rd	0.19	310	R			From: Dead End					NA			NA		09/30/2009
						To: 76-3090 Cairn Mountain Way										
(3099) Moray Firth Way	0.25	600	R			From: Cul-de-Sac					NA			NA		01/19/2010
						To: 76-3089 Iona Sound Dr										
(3100) Gary Glen Dr	0.44	1700	R			From: Dead End					NA			NA		01/19/2010
						To: 76-3089 Iona Sound Dr										
(3101) Darnaway Court		320	R			From: Dead End					NA			NA		01/19/2010
						To: 76-3099 Moray Firth Way										
(3102) Wheat Mill Loop	0.07	110	R			From: Dead End					NA			NA		09/05/2013
						To: 76-3088 Tummel Falls Dr										
(3103) Murdo Court	0.06	70	R			From: Cul-de-Sac					NA			NA		08/01/2013
						To: 76-3088 Tummel Falls Dr										
(3104) Hume Court	0.18	100	R			From: 76-3099 Moray Firth Way					NA			NA		08/01/2013
						To: Cul-de-Sac										
(3105) Cessford Dr	0.09	320	R			From: 76-3099 Moray Firth Way					NA			NA		12/17/2008
						To: 76-3106 Naughton Court										
(3106) Naughton Court	0.07	90	R			From: Cul-de-Sac					NA			NA		08/01/2013
						To: 76-3105 Cessford Dr										
(3106) Naughton Court	0.14	130	R			From: Cul-de-Sac					NA			NA		08/01/2013
						To: Cul-de-Sac										
(3107) Laird Way	0.06	270	R			From: 76-3108 Arthur Graves Jr Court					NA			NA		12/17/2008
						To: 76-3100 Gary Glen Dr										
(3108) Arthur Graves Jr Court	0.18	100	R			From: Dead End					NA			NA		08/01/2013
						To: Cul-de-Sac										
(3110) Gentle Shade Dr	0.28	620	R			From: 76-1566 Sudley Manor Dr					NA			NA		01/19/2010
						To: Cul-de-Sac										
(3111) Moses Tower Place	0.11	90	R			From: Cul-de-Sac					NA			NA		08/01/2013
						To: 76-3110 Gentle Shade Dr										
(3112) Elliston Court	0.16	110	R			From: 76-3110 Gentle Shade Dr					NA			NA		08/01/2013
						To: Cul-de-Sac										

Virginia Department of Transportation
Traffic Engineering Division
2020
Annual Average Daily Traffic Volume Estimates By Section of Route
Prince William Maintenance Area

Route	Length	AADT	QA	4Tire	Bus	-----Truck----- 2Axle 3+Axle 1Trail 2Trail	QC	K Factor	QK	Dir Factor	AAWDT	QW	Year
Prince William County													
3113 Borland Court	0.17	140	R			From: 76-3110 Gentle Shade Dr To: Cul-de-Sac		NA			NA		11/09/2015
3114	0.20	140	R			From: 76-1566 Sudley Manor Dr To: Cul-de-Sac		NA			NA		08/01/2013
3116 Mendoza Lane	0.07	1200	R			From: 76-610 Cardinal Dr To: Cul-de-Sac		NA			NA		03/29/2010
3117	0.08	60	R			From: Cul-de-Sac To: 76-2859 Serenity Place		NA			NA		08/01/2013
3118	0.07	60	R			From: Cul-de-Sac To: 76-2859 Serenity Place		NA			NA		08/01/2013
3119 Breezeway Dr	0.15	590	R			From: 76-2859 Serenity Place To: 76-3564 Rain Slicker Place		NA			NA		01/19/2010
3120 Toddsbury Lane	0.35	710	R			From: SR 234 Dumfries Rd To: Cul-de-Sac		NA			NA		01/19/2010
3121 Fincastle Dr	0.67	1100	R			From: 76-3400 Warm Springs Lane To: 76-3120 Toddsbury Lane		NA			NA		12/08/2008
3121 Fincastle Dr	0.74	1400	R			From: 76-3120 Toddsbury Lane To: 76-643 Spriggs Rd		NA			NA		12/08/2008
3122 Paine Run Place	0.08	80	R			From: Cul-de-Sac To: 76-3120 Toddsbury Lane		NA			NA		08/01/2013
3123 Kittewan Court	0.07	50	R			From: Cul-de-Sac To: 76-3120 Toddsbury Lane		NA			NA		08/01/2013
3124 Fancy Farm Court	0.21	160	R			From: 76-3121 Fincastle Dr To: Cul-de-Sac		NA			NA		08/01/2013
3125 Federal Hill Lane	0.05	200	R			From: 76-3126 Assateague Place To: 76-3121 Fincastle Dr		NA			NA		12/08/2008
3126 Assateague Place	0.46	410	R			From: Cul-de-Sac To: Dead End		NA			NA		01/19/2010
3127 Weyanoke Place	0.04	200	R			From: 76-3126 Assateague Place To: 76-3121 Fincastle Dr		NA			NA		12/08/2008
3128 Catrock Sluice Way	0.05	300	R			From: 76-3121 Fincastle Dr To: 76-3129 Eppes Island Place		NA			NA		03/18/2009
3129 Eppes Island Place	0.09	70	R			From: Cul-de-Sac To: 76-3128 Catrock Sluice Way		NA			NA		08/01/2013
3129 Eppes Island Place	0.07	90	R			From: 76-3128 Catrock Sluice Way To: Cul-de-Sac		NA			NA		08/01/2013
3130 Carrs Brooke Way	0.12	2200	R			From: SR 234 Dumfries Rd To: 76-3121 Fincastle Dr		NA			NA		04/08/2013

Virginia Department of Transportation
Traffic Engineering Division
2020
Annual Average Daily Traffic Volume Estimates By Section of Route
Prince William Maintenance Area

Route	Length	AADT	QA	4Tire	Bus	-----Truck----- 2Axle 3+Axle 1Trail 2Trail	QC	K Factor	QK	Dir Factor	AAWDT	QW	Year
Prince William County													
(3131) Hobsons Circle	0.32	280	R			From: 76-3121 Fincastle Dr To: 76-3121 Fincastle Dr		NA			NA		04/27/2009
(3132) Corbin Hall Lane	0.07	100	R			From: 76-3131 Hobsons Circle To: 76-3131 Hobsons Circle		NA			NA		03/18/2009
(3133) Boar Run Ct	0.04	160	R			From: 76-3131 Hobsons Circle To: Cul-de-Sac		NA			NA		11/04/2013
(3134)	0.03	80	R			From: 76-3131 Hobsons Circle To: Cul-de-Sac		NA			NA		08/01/2013
(3135)	0.10	80	R			From: 76-3121 Fincastle Dr To: Cul-de-Sac		NA			NA		08/01/2013
(3136)	0.17	140	R			From: Cul-de-Sac To: 76-3121 Fincastle Dr		NA			NA		08/01/2013
(3137) Duckling Pl	0.23	190	R			From: 76-2796 Marsh Overlook Dr To: Cul-de-Sac		NA			NA		11/04/2013
(3138)	0.03	20	R			From: 76-3137 Duckling Pl To: Dead End		NA			NA		08/01/2013
(3139)	0.14	50	R			From: 76-2796 Marsh Overlook Dr To: Cul-de-Sac		NA			NA		08/01/2013
(3140)	0.08	70	R			From: Cul-de-Sac To: 76-610 Cardinal Dr		NA			NA		08/01/2013
(3141) Tina Lane	0.37	820	R			From: Cul-de-Sac To: 76-2798 Bushey Dr		NA			NA		04/06/2010
(3142)	0.11	70	R			From: Cul-de-Sac To: 76-3141 Tina Lane		NA			NA		08/01/2013
(3143) Sophia Ct	0.20	280	R			From: 76-3141 Tina Lane To: 76-3806		NA			NA		12/04/2013
(3144)	0.05	40	R			From: Cul-de-Sac To: 76-3141 Tina Lane		NA			NA		08/01/2013
(3145)	0.06	45	R			From: Dead End To: 76-3141 Tina Lane		NA			NA		08/01/2013
(3146) Tag Court	0.09	160	R			From: 76-3007 Trentdale Dr To: Cul-de-Sac		NA			NA		08/01/2013
(3147) Tango Lane	0.35	270	R			From: 76-3007 Trentdale Dr To: 76-784 Dale Blvd		NA			NA		03/24/2009
(3148) Thrift Lane	0.30	190	R			From: 76-3147 Tango Lane To: 76-3147 Tango Lane		NA			NA		03/24/2009
(3149) Tenor Court	0.06	120	R			From: 76-3147 Tango Lane To: Cul-de-Sac		NA			NA		08/01/2013

Virginia Department of Transportation
Traffic Engineering Division
2020
Annual Average Daily Traffic Volume Estimates By Section of Route
Prince William Maintenance Area

Route	Length	AADT	QA	4Tire	Bus	-----Truck----- 2Axle 3+Axle 1Trail 2Trail	QC	K Factor	QK	Dir Factor	AAWDT	QW	Year
Prince William County													
3150 Meadowgate Dr	0.76	1800	R			From: SR 234 To: 76-3166 Champlain Rd		NA			NA		12/10/2008
3151 Brookmead Dr	0.69	500	R			From: 76-3150 Meadowgate Dr To: 76-3159 Kendrick Court		NA			NA		12/10/2008
3152 Elsinore Dr	0.38	600	R			From: 76-3151 Brookmead Dr To: Cul-de-Sac		NA			NA		01/20/2010
3153 Pembridge Rd	0.33	530	R			From: 76-3151 Brookmead Dr To: 76-3177 English St		NA			NA		03/24/2009
3154 Leroux Lane	0.21	160	R			From: Cul-de-Sac To: 76-3151 Brookmead Dr		NA			NA		01/20/2010
3155 Crestbrook Dr	0.33	150	R			From: 76-3152 Elsinore Dr To: 76-3154 Leroux Lane		NA			NA		12/10/2008
3156 Lynncrest Dr	0.18	240	R			From: 76-3151 Brookmead Dr To: 76-3155 Crestbrook Dr		NA			NA		12/10/2008
3157 Dove Tree Court	0.13	70	R			From: 76-3156; 76-3158 To: Cul-de-Sac		NA			NA		08/01/2013
3158 Treeline Court	0.11	70	R			From: Cul-de-Sac To: 76-3156; 76-3157		NA			NA		08/01/2013
3159 Kendrick Court	0.13	80	R			From: Cul-de-Sac To: 76-3151 Brookmead Dr		NA			NA		08/01/2013
3159 Kendrick Court	0.06	30	R			From: 76-3151 Brookmead Dr To: Cul-de-Sac		NA			NA		08/01/2013
3160 Superior Court	0.09	180	R			From: Cul-de-Sac To: 76-3150; 76-3161		NA			NA		08/07/2013
3161 Lodi Court	0.21	120	R			From: 76-3150; 76-3160 Superior Court To: Cul-de-Sac		NA			NA		08/01/2013
3162 Abbey Oaks Court	0.22	200	R			From: 76-3155 Crestbrook Dr To: Dead End		NA			NA		09/16/2009
3163 Amblewood Dr	0.66	350	R			From: Cul-de-Sac To: 76-3150 Meadowgate Dr		NA			NA		09/16/2009
3164 Cuyahoga Court	0.08	70	R			From: 76-3150 Meadowgate Dr To: Cul-de-Sac		NA			NA		08/01/2013
3165 Rettew Dr	0.31	390	R			From: 76-3163 Amblewood Dr To: 76-3150 Meadowgate Dr		NA			NA		03/24/2009
3166 Champlain Rd	0.44	1500	R			From: Cul-de-Sac To: 76-3318 Howell Run Ct		NA			NA		08/07/2013
3166 Champlain Dr	0.42	1600	R			From: 76-3318 Howell Run Ct To: 76-631 Kahns Rd		NA			NA		12/10/2008

Virginia Department of Transportation
Traffic Engineering Division
2020
Annual Average Daily Traffic Volume Estimates By Section of Route
Prince William Maintenance Area

Route	Length	AADT	QA	4Tire	Bus	-----Truck-----				QC	K Factor	QK	Dir Factor	AAWDT	QW	Year
						2Axle	3+Axle	1Trail	2Trail							
Prince William County																
3167 Galaudet Court	0.12	60	R								NA			NA		08/01/2013
3168 Norwalk Court	0.17	90	R								NA			NA		08/01/2013
3169 Goshen Court	0.24	140	R								NA			NA		08/01/2013
3170 Laguna Court	0.08	60	R								NA			NA		08/01/2013
3171 Tahoe Court	0.05	45	R								NA			NA		08/01/2013
3172 Nyack Court	0.13	100	R								NA			NA		01/26/2016
3173 Ordway Court	0.11	60	R								NA			NA		08/01/2013
3174 Holbrook Court	0.07	50	R								NA			NA		08/01/2013
3175	0.08	40	R								NA			NA		11/09/2015
3176	0.06	40	R								NA			NA		11/09/2015
3177 English St	0.21	40	R								NA			NA		08/01/2013
3178	0.06	45	R								NA			NA		09/12/2013
3179	0.07	30	R								NA			NA		08/01/2013
3180	0.11	40	R								NA			NA		08/01/2013
3181 Breeze Way	0.26	790	R								NA			NA		01/19/2010
3182 Trisail Court	0.05	90	R								NA			NA		08/01/2013
3183 Windward Court	0.13	180	R								NA			NA		08/01/2013
3184 Catamaran Court	0.04	100	R								NA			NA		08/01/2013
3185 Outlook Place	0.05	70	R								NA			NA		08/01/2013

Virginia Department of Transportation
Traffic Engineering Division
2020
Annual Average Daily Traffic Volume Estimates By Section of Route
Prince William Maintenance Area

Route	Length	AADT	QA	4Tire	Bus	Truck				QC	K Factor	QK	Dir Factor	AAWDT	QW	Year
						2Axle	3+Axle	1Trail	2Trail							
Prince William County																
(3186) Higgins Dr	0.26	560	R											NA		11/04/2013
(3187) Renton Court	0.12	180	R											NA		08/01/2013
(3188) Regal Court	0.16	140	R											NA		08/01/2013
(3189) Redstone Dr	0.22	550	R											NA		03/24/2010
(3190) Pinnacle Ridge Dr	0.63	600	R											NA		09/16/2009
(3191) Summit Ridge Court	0.43	170	R											NA		08/06/2013
(3192) Noahs Landing Court	0.32	60	R											NA		08/01/2013
(3193) Outback Court	0.15	40	R											NA		08/01/2013
(3194) Roth Court	0.04	30	R											NA		08/01/2013
(3195) Reaves Lane	0.12	280	R											NA		03/24/2010
(3196) Rayburn Courtt	0.10	110	R											NA		08/01/2013
(3197) Rosewood Dr	0.20	190	R											NA		08/01/2013
(3198) Cheshire Court	0.13	140	R											NA		08/01/2013
(3199) Luck Penny Court	0.07	70	R											NA		08/01/2013
(3199) Luck Penny Court	0.05	120	R											NA		08/01/2013
(3200) Saybrooke Dr		1600	R											NA		03/23/2010
(3201) Upper Mill Loop	0.60	510	R											NA		04/12/2010
(3203) Tamar Court	0.06	100	R											NA		08/01/2013
(3204) Quick Fox Court	0.06	80	R											NA		08/01/2013

Virginia Department of Transportation
Traffic Engineering Division
2020
Annual Average Daily Traffic Volume Estimates By Section of Route
Prince William Maintenance Area

Route	Length	AADT	QA	4Tire	Bus	Truck				QC	K Factor	QK	Dir Factor	AAWDT	QW	Year
						2Axle	3+Axle	1Trail	2Trail							
Prince William County																
3205 Youngtree Lane	0.12	120	R								NA			NA		08/01/2013
3206 Hammond Lane	0.08	310	R								NA			NA		03/23/2010
3209 Open Meadow Lane	0.18	930	R								NA			NA		03/23/2010
3210 Pear Tree Court	0.08	60	R								NA			NA		08/01/2013
3211 Rainleaf Court	0.09	210	R								NA			NA		09/05/2013
3212 Arcari Dr	0.03	NA									NA			NA		
3213 Vantage Point Court	0.20	590	R								NA			NA		03/23/2010
3214 Looking Glass Court	0.14	160	R								NA			NA		08/02/2013
3215 Thornebrooke Court	0.06	90	R								NA			NA		08/02/2013
3216 Underwood Court	0.14	340	R								NA			NA		03/23/2010
3217 Nugget Court	0.08	90	R								NA			NA		08/02/2013
3218 Hawkeye Run Court	0.19	410	R								NA			NA		03/23/2010
3219 Tyree Way	0.09	100	R								NA			NA		03/23/2010
3220 Laurianne Trail	0.21	520	R								NA			NA		03/23/2010
3221 Nathaniel Harris Court	0.06	90	R								NA			NA		08/02/2013
3222 Katie Lynn Court	0.17	170	R								NA			NA		09/24/2013
3223	0.10	60	R								NA			NA		08/02/2013
3224 Jennifer Ann Lane	0.07	40	R								NA			NA		12/18/2008
3225 Roseberry Farm Dr	0.59	2400	R								NA			NA		03/01/2010

Virginia Department of Transportation
Traffic Engineering Division
2020
Annual Average Daily Traffic Volume Estimates By Section of Route
Prince William Maintenance Area

Route	Length	AADT	QA	4Tire	Bus	-----Truck----- 2Axle 3+Axle 1Trail 2Trail	QC	K Factor	QK	Dir Factor	AAWDT	QW	Year
Prince William County													
3226	Signal Station Dr	0.37	900	R		From: Dead End To: 76-3225 Roseberry Farm Dr		NA			NA		03/01/2010
3227	Arrington Farm Court	0.14	440	R		From: 76-3225 Roseberry Farm Dr To: Cul-de-Sac		NA			NA		03/01/2010
3228	Crossed Sabres Court	0.14	210	R		From: Cul-de-Sac To: 76-3225 Roseberry Farm Dr		NA			NA		03/01/2010
3229	Beckham Court	0.13	80	R		From: 76-3228 Crossed Sabres Court To: Cul-de-Sac		NA			NA		08/02/2013
3230	Sharpshooters Court	0.18	310	R		From: 76-3227 Arrington Farm Court To: Cul-de-Sac		NA			NA		03/01/2010
3231		0.15	90	R		From: 76-3230 Sharpshooters Court To: Dead End		NA			NA		08/02/2013
3232		0.14	NA			From: Cul-de-Sac To: 76-896 Bacon Race Rd		NA			NA		
3233	Telford Court	0.07	70	R		From: Cul-de-Sac To: 76-1783 Sherborne St		NA			NA		08/02/2013
3234	Canova Dr	0.87	660	R		From: 76-1435 Whitting Dr To: SR 234 Dumfries Rd		NA			NA		08/10/2016
3235	Clove Hill Rd	0.43	1900	R		From: 76-861 Clover Hill Rd To: SCL Manassas		NA			NA		04/11/2013
3236	Boutillier Lane	0.19	100	R		From: Dead End To: 76-649 Brentsville Rd		NA			NA		03/24/2010
3237		0.04	NA			From: 76-3236 Boutillier Lane To: Dead End		NA			NA		
3238	Bradley Cemetery Way	0.22	2400	R		From: Bus SR 234 To: 76-3000 Pr Wm Pkwy		NA			NA		10/16/2019
3239	Plant Place	0.36	550	R		From: Dead End To: 76-694 Coles Dr		NA			NA		03/24/2010
3240	Smith Lane	0.56	230	R		From: SR 234 Dumfries Rd To: Dead End		NA			NA		03/24/2010
3241	Hinson Mill Lane	0.19	80	R		From: 76-694 Coles Dr To: SR 234 Dumfries Rd		NA			NA		04/10/2013
3242		0.08	10	R		From: 76-694 Coles Dr To: Cul-de-Sac		NA			NA		08/05/2013
3243		0.17	40	R		From: Dead End To: 76-688 Lake Jackson Dr		NA			NA		08/05/2013
3244		0.07	80	R		From: 76-3234 Canova Dr To: Dead End		NA			NA		01/19/2016

Virginia Department of Transportation
Traffic Engineering Division
2020
Annual Average Daily Traffic Volume Estimates By Section of Route
Prince William Maintenance Area

Route	Length	AADT	QA	4Tire	Bus	-----Truck-----				QC	K Factor	QK	Dir Factor	AAWDT	QW	Year
						2Axle	3+Axle	1Trail	2Trail							
Prince William County																
(3247) Balls Ford Rd	0.19	22000	R			From: 76-674 Wellington Rd					NA			NA		11/04/2013
						To: 76-621 Balls Ford Rd										
(3248)	0.33	2000	R			From: 76-3249					NA			NA		01/19/2016
						To: 76-840 University Blvd										
(3249)	0.24	200	R			From: 76-3248					NA			NA		01/19/2016
						To: 76-3248										
(3250) Noltland Castle Dr	0.34	580	R			From: 76-1566 Sudley Manor Dr					NA			NA		12/17/2008
						To: 76-3252 Solitary Place										
(3251) Lennice Way	0.24	490	R			From: 76-3253 Airedale Court					NA			NA		03/23/2010
						To: Cul-de-Sac										
(3252) Solitary Place	0.17	180	R			From: Cul-de-Sac					NA			NA		08/02/2013
						To: 76-3250 Noltland Castle Dr										
(3252) Solitary Place	0.40	140	R			From: Cul-de-Sac					NA			NA		03/23/2010
						To: Cul-de-Sac										
(3253) Airedale Court	0.09	100	R			From: Cul-de-Sac					NA			NA		08/02/2013
						To: 76-3251 Lennice Way										
(3253) Airedale Court	0.09	140	R			From: Cul-de-Sac					NA			NA		08/02/2013
						To: Cul-de-Sac										
(3254) Tartan Hills Pkwy	0.97	7200	R			From: 76-3652; 76-3648					NA			NA		03/23/2010
						To: 76-1566 Sudley Manor Dr										
(3255) Broadsword Dr		2900	R			From: 76-3254 Tartan Hills Pkwy					NA			NA		03/23/2010
						To: Dead End										
(3256) Broadsword Dr	0.19	350	R			From: Cul-de-Sac					NA			NA		03/30/2010
						To: 76-3498 Guildtown Pl										
(3256) Broadsword Dr		1500	R			From: 76-3254 Tartan Hills Pkwy					NA			NA		12/17/2008
						To: Dead End										
(3257) Kyle Moor Place		280	R			From: Dead End					NA			NA		03/30/2010
						To: 76-3256 Broadsword Dr										
(3257)	0.19	220	R			From: Cul-de-Sac					NA			NA		09/24/2013
						To: Cul-de-Sac										
(3258)	0.05	80	R			From: 76-3257					NA			NA		08/02/2013
						To: Cul-de-Sac										
(3259)	0.09	80	R			From: 76-3257					NA			NA		08/02/2013
						To: Cul-de-Sac										
(3260) Marr Lodge Lane	0.17	220	R			From: 76-3262 Newtonmore Place					NA			NA		03/23/2010
						To: 76-3256 Broadsword Dr; 76-3257										
(3261)	0.06	70	R			From: Cul-de-Sac					NA			NA		08/02/2013
						To: 76-3256 Broadsword Dr										
(3262) Newtonmore Place	0.36	60	R			From: 76-3256 Broadsword Dr					NA			NA		03/30/2010
						To: Cul-de-Sac										

Virginia Department of Transportation
Traffic Engineering Division
2020
Annual Average Daily Traffic Volume Estimates By Section of Route
Prince William Maintenance Area

Route	Length	AADT	QA	4Tire	Bus	-----Truck-----				QC	K Factor	QK	Dir Factor	AAWDT	QW	Year
						2Axle	3+Axle	1Trail	2Trail							
Prince William County																
(3263) Rora Moss Dr	0.18	220	R								NA			NA		03/30/2010
(3264) Silverdale Lane	0.18	40	R								NA			NA		09/30/2013
(3265) Canmore Way	0.09	80	R								NA			NA		09/24/2013
(3266) Avenel Lane	0.49	810	R								NA			NA		04/27/2009
(3267) Sotermill Way	0.05	520	R								NA			NA		03/18/2009
(3268)	0.08	90	R								NA			NA		08/02/2013
(3268)	0.24	200	R								NA			NA		08/02/2013
(3269)	0.11	60	R								NA			NA		08/02/2013
(3270) Pennshire Dr	0.28	310	R								NA			NA		08/14/2013
(3271) Ashby Grove Loop	0.62	120	R								NA			NA		09/23/2009
(3272) Celeste Court	0.06	100	R								NA			NA		08/02/2013
(3273) Corbin Woods Court	0.07	70	R								NA			NA		08/02/2013
(3274) Ranier Heights Court	0.11	90	R								NA			NA		08/02/2013
(3275) Slatemore Rd	0.14	750	R								NA			NA		03/30/2010
(3276)	0.11	90	R								NA			NA		08/02/2013
(3277) Vista Forest Dr	0.27	560	R								NA			NA		03/31/2010
(3278)	0.07	140	R								NA			NA		08/02/2013
(3279)	0.22	90	R								NA			NA		08/02/2013
(3280) Heritage Farms Dr	0.53	650	R								NA			NA		12/16/2008

Virginia Department of Transportation
Traffic Engineering Division
2020
Annual Average Daily Traffic Volume Estimates By Section of Route
Prince William Maintenance Area

Route	Length	AADT	QA	4Tire	Bus	-----Truck-----				QC	K Factor	QK	Dir Factor	AAWDT	QW	Year
						2Axle	3+Axle	1Trail	2Trail							
Prince William County																
3280	Heritage Farms Dr	0.24	1600	R		From: 76-3284 Lick River Lane					NA			NA		12/16/2008
						To: 76-676 Catharpin Rd										
3281	Ancestry Court	0.09	70	R		From: Cul-de-Sac					NA			NA		08/02/2013
						To: 76-3280 Heritage Farms Dr										
3282	Heredity Lane	0.47	220	R		From: 76-3289 Fallen Oaks Place					NA			NA		12/16/2008
						To: 76-3280 Heritage Farms Dr										
3283	Accord Court	0.12	80	R		From: 76-3282 Heredity Lane					NA			NA		08/02/2013
						To: Cul-de-Sac										
3284	Lick River Lane	0.33	350	R		From: Cul-de-Sac					NA			NA		04/12/2010
						To: 76-3280 Heritage Farms Dr										
3284	Lick River Lane	0.51	510	R		From: 76-3280 Heritage Farms Dr					NA			NA		09/23/2009
						To: Cul-de-Sac										
3285	Akker Court	0.12	90	R		From: Cul-de-Sac					NA			NA		08/02/2013
						To: 76-3284 Lick River Lane										
3286	Yewing Way	0.52	320	R		From: Cul-de-Sac					NA			NA		09/23/2009
						To: 76-3280 Heritage Farms Dr										
3287	Virginia Cedar Court	0.19	70	R		From: Cul-de-Sac					NA			NA		08/02/2013
						To: 76-3286 Yewing Way										
3288	Morris Court	0.11	70	R		From: 76-3284 Lick River Lane					NA			NA		08/02/2013
						To: Cul-de-Sac										
3289	Fallen Oaks Place	0.16	10	R		From: Cul-de-Sac					NA			NA		05/17/2016
						To: 76-3282 Heredity Lane										
3289	Fallen Oaks Place	0.10	260	R		From: 76-3282 Heredity Lane					NA			NA		12/16/2008
						To: 76-676 Catharpin Rd										
3290	Liber Court	0.05	45	R		From: Cul-de-Sac					NA			NA		08/02/2013
						To: 76-3280 Heritage Farms Dr										
3290	Liber Court	0.06	45	R		From: 76-3280 Heritage Farms Dr					NA			NA		08/02/2013
						To: Cul-de-Sac										
3291	Jangle Court	0.09	50	R		From: 76-3284 Lick River Lane					NA			NA		08/02/2013
						To: Cul-de-Sac										
3292	Allaire Dr	0.36	850	R		From: 76-3583 Great Dover St					NA			NA		11/04/2009
						To: 76-703 Old Carolina Rd										
3293	Framingham Court	0.11	100	R		From: Cul-de-Sac					NA			NA		08/02/2013
						To: 76-3292 Allaire Dr										
3294	Bexhill Court	0.09	80	R		From: Cul-de-Sac					NA			NA		08/15/2013
						To: 76-3292 Allaire Dr										
3295	Northington Court	0.15	270	R		From: 76-3292 Allaire Dr					NA			NA		08/15/2013
						To: Cul-de-Sac										

Virginia Department of Transportation
Traffic Engineering Division
2020
Annual Average Daily Traffic Volume Estimates By Section of Route
Prince William Maintenance Area

Route	Length	AADT	QA	4Tire	Bus	-----Truck-----				QC	K Factor	QK	Dir Factor	AAWDT	QW	Year
						2Axle	3+Axle	1Trail	2Trail							
Prince William County																
(3296) Cotswald Court	0.05	60	R								NA			NA		08/02/2013
(3297) Edmonston Dr	0.28	3000	R								NA			NA		03/23/2010
(3300) Ridgefield Rd	0.76	6900	G	99%	0%	0%	0%	0%	0%	F	0.090	F	0.67	7300	G	2020
(3300) Ridgefield Rd	0.82	13000	G	99%	0%	0%	0%	0%	0%	C	0.085	F	0.633	14000	G	2020
(3301) Chanceford Dr	1.29	2200	R								NA			NA		09/29/2009
(3302)	0.08	70	R								NA			NA		08/21/2013
(3303)	0.08	70	R								NA			NA		08/21/2013
(3304)	0.21	50	R								NA			NA		08/02/2013
(3305) Vista Brook Dr	0.35	420	R								NA			NA		04/10/2013
(3306)	0.24	120	R								NA			NA		08/02/2013
(3306)	0.07	40	R								NA			NA		08/02/2013
(3307)	0.16	70	R								NA			NA		08/02/2013
(3308)	0.11	50	R								NA			NA		08/07/2013
(3309)	0.25	100	R								NA			NA		08/08/2013
(3310) Somerset Crossing Dr	1.16	4400	G	98%	1%	1%	0%	0%	0%	C	NA			4800	G	2020
Town of Haymarket																
(3311) Dogwood Park Place	0.10	350	R								NA			NA		12/16/2008
(3312) Walnut Park Dr	0.07	80	R								NA			NA		03/24/2009
(3313) Cypress Park Lane	0.04	30	R								NA			NA		12/16/2008
(3314) Sycamore Park Dr	0.15	60	R								NA			NA		08/19/2013

Virginia Department of Transportation
Traffic Engineering Division
2020
Annual Average Daily Traffic Volume Estimates By Section of Route
Prince William Maintenance Area

Route	Length	AADT	QA	4Tire	Bus	-----Truck-----				QC	K Factor	QK	Dir Factor	AAWDT	QW	Year
						2Axle	3+Axle	1Trail	2Trail							
Prince William County																
(3315)	0.15	2200	R								NA			NA		08/28/2013
(3316) Robertson Dr	0.45	4500	R								NA			NA		09/04/2013
(3317) Mike Garcia Dr	0.08	400	R								NA			NA		09/04/2013
(3317) Mike Garcia Dr	0.08	2300	R								NA			NA		09/04/2013
(3318) Howell Run Ct	0.17	150	R								NA			NA		12/11/2013
(3319)	0.06	60	R								NA			NA		08/08/2013
(3320) Tulip Tree Pl	0.29	260	R								NA			NA		12/16/2013
(3321) Sycamore Valley Way	0.11	420	R								NA			NA		03/18/2009
(3322) Weeping Cherry Court	0.11	60	R								NA			NA		09/28/2009
(3323) Deweys Run Lane	0.34	510	R								NA			NA		09/28/2009
(3324)	0.15	220	R								NA			NA		08/08/2013
(3325) Moonbeam Dr	0.50	470	R								NA			NA		12/08/2008
(3325) Moonbeam Dr	0.60	680	R								NA			NA		12/08/2008
(3326) Harvest Moon Lane	0.14	2200	R								NA			NA		12/08/2008
(3327) Russett Leaf Court	0.08	80	R								NA			NA		08/07/2013
(3328) Birch White Court	0.09	100	R								NA			NA		08/07/2013
(3329)	0.06	60	R								NA			NA		08/08/2013
(3330)	0.07	60	R								NA			NA		08/08/2013
(3331)	0.39	60	R								NA			NA		08/08/2013

Virginia Department of Transportation
Traffic Engineering Division
2020
Annual Average Daily Traffic Volume Estimates By Section of Route
Prince William Maintenance Area

Route	Length	AADT	QA	4Tire	Bus	-----Truck-----				QC	K Factor	QK	Dir Factor	AAWDT	QW	Year
						2Axle	3+Axle	1Trail	2Trail							
Prince William County																
(3332)	0.17	150	R			From: 76-3325 Moonbeam Dr					NA			NA		08/08/2013
						To: Cul-de-Sac										
(3333)	0.04	45	R			From: Cul-de-Sac					NA			NA		08/08/2013
						To: 76-3325 Moonbeam Dr										
(3334) Nightfall Ln	0.03	20	R			From: 76-3325 Moonbeam Dr					NA			NA		11/05/2013
						To: Dead End										
(3335)	0.04	40	R			From: 76-3325 Moonbeam Dr					NA			NA		08/08/2013
						To: Cul-de-Sac										
(3336)	0.05	50	R			From: Cul-de-Sac					NA			NA		08/08/2013
						To: 76-3331										
(3337)	0.04	50	R			From: 76-3325 Moonbeam Dr					NA			NA		08/08/2013
						To: Cul-de-Sac										
(3338)	0.50	140	R			From: Cul-de-Sac					NA			NA		08/08/2013
						To: 76-3325 Moonbeam Dr										
(3339)	0.05	60	R			From: Cul-de-Sac					NA			NA		08/08/2013
						To: 76-3338										
(3340) Greatbridge Lane	0.34	4000	R			From: 76-3000 E, Pr Wm Pkwy					NA			NA		12/02/2013
						To: 76-706 S, Asdee Lane										
(3340) Greatbridge Lane	0.40	2100	R			From: 76-706 S, Asdee Lane					NA			NA		12/02/2013
						To: 76-706 N, Asdee Lane										
(3340) Greatbridge Lane	1.12	2300	R			From: 76-706 N, Asdee Lane					NA			NA		12/02/2013
						To: 76-3346										
(3341) Harvest Sun Rd	0.30	340	R			From: 76-3338					NA			NA		03/18/2009
						To: 76-3325 Moonbeam Dr										
(3342)	0.06	90	R			From: 76-1194 Allen Dent Rd					NA			NA		08/08/2013
						To: Cul-de-Sac										
(3343)	0.12	130	R			From: 76-1194 Allen Dent Rd					NA			NA		08/08/2013
						To: Cul-de-Sac										
(3344)	0.06	70	R			From: Cul-de-Sac					NA			NA		08/08/2013
						To: 76-3341 Harvest Sun Rd										
(3345)	0.09	90	R			From: Cul-de-Sac					NA			NA		08/08/2013
						To: 76-3340 Greatbridge Lane										
(3346)	0.10	90	R			From: Cul-de-Sac					NA			NA		08/09/2013
						To: 76-3340 Greatbridge Lane										
(3346)	0.12	100	R			From: 76-3340 Greatbridge Lane					NA			NA		08/09/2013
						To: Cul-de-Sac										
(3347)	0.13	120	R			From: 76-892 Elm Farm Rd					NA			NA		08/09/2013
						To: Cul-de-Sac										

Virginia Department of Transportation
Traffic Engineering Division
2020
Annual Average Daily Traffic Volume Estimates By Section of Route
Prince William Maintenance Area

Route	Length	AADT	QA	4Tire	Bus	-----Truck-----				QC	K Factor	QK	Dir Factor	AAWDT	QW	Year
						2Axle	3+Axle	1Trail	2Trail							
Prince William County																
(3348)	0.29	NA					From 76-806 Token Valley Rd				NA			NA		
							To Cul-de-Sac									
(3349)	0.11	100	R				From Cul-de-Sac				NA			NA		08/09/2013
							To 76-3341 Harvest Sun Rd									
(3350) Callee Way	0.04	360	R				From 76-3351 Litza Way				NA			NA		04/25/2013
							To 76-2140 Fowke Lane									
(3351) Litza Way	0.04	40	R				From Cul-de-Sac				NA			NA		08/07/2013
							To 76-3350 Callee Way									
(3351) Litza Way	0.21	250	R				From Cul-de-Sac				NA			NA		11/12/2013
							To Cul-de-Sac									
(3352)	0.05	60	R				From 76-3351 Litza Way				NA			NA		08/07/2013
							To Cul-de-Sac									
(3353) Powells Landing Dr	0.35	630	R				From Dead End				NA			NA		09/28/2009
							To 76-2760 Hayes Lane									
(3353) Powells Landing Circle	0.36	530	R				From 76-2760 Hayes Lane				NA			NA		09/28/2009
							To Dead End									
(3354) Leocrie Pl	0.24	240	R				From 76-3353 Powells Landing Circle				NA			NA		11/05/2013
							To Cul-de-Sac									
(3355)	0.08	50	R				From Cul-de-Sac				NA			NA		08/07/2013
							To 76-3354 Leocrie Pl									
(3356)	0.06	60	R				From Cul-de-Sac				NA			NA		08/07/2013
							To 76-3354 Leocrie Pl									
(3357)	0.12	100	R				From 76-3353 Powells Landing Circle				NA			NA		08/07/2013
							To Cul-de-Sac									
(3358)	0.11	90	R				From Cul-de-Sac				NA			NA		08/07/2013
							To 76-3353 Powells Landing Circle									
(3359) Zachary Taylor Dr	0.17	45	R				From 76-806 Token Valley Rd				NA			NA		11/09/2015
							To Cul-de-Sac									
(3360) Victory Lakes Loop		3100	R				From 76-1566 Sudley Manor Dr				NA			NA		12/17/2008
							To End of Loop									
(3361)	0.21	50	R				From 76-896 Bacon Race Rd				NA			NA		08/07/2013
							To Cul-de-Sac									
(3362)	0.66	330	R				From Cul-de-Sac				NA			NA		01/19/2016
							To 76-1566 Sudley Manor Dr									
(3363) Rainbow Falls Dr	0.40	1100	R				From 76-1566 Sudley Manor Dr				NA			NA		03/30/2010
							To Cul-de-Sac									
(3364)	0.06	830	R				From Cul-de-Sac				NA			NA		08/19/2013
							To 76-1737 Legend Dr									

Virginia Department of Transportation
Traffic Engineering Division
2020
Annual Average Daily Traffic Volume Estimates By Section of Route
Prince William Maintenance Area

Route	Length	AADT	QA	4Tire	Bus	-----Truck-----				QC	K Factor	QK	Dir Factor	AAWDT	QW	Year
						2Axle	3+Axle	1Trail	2Trail							
Prince William County																
(3365) Telescope Ln	0.25	1600	R								NA			NA		12/16/2013
(3365)	0.11	130	R								NA			NA		08/09/2013
(3366) Hour Glass Dr	0.30	690	R								NA			NA		04/08/2013
(3367) Grand Masters Way	0.33	150	R								NA			NA		10/28/2013
(3368)	0.06	60	R								NA			NA		08/09/2013
(3369)	0.07	80	R								NA			NA		11/09/2015
(3375) Gentle Wood Lane	0.18	860	R								NA			NA		04/08/2013
(3376)	0.04	50	R								NA			NA		08/09/2013
(3377) Pony Ridge	0.29	90	R								NA			NA		03/18/2009
(3378)	0.12	60	R								NA			NA		08/07/2013
(3379) Butterfly Way	0.15	140	R								NA			NA		04/27/2009
(3380) Sierra Sunset Lane	0.21	700	R								NA			NA		12/16/2008
(3381) Maiden Hair Dr	0.39	500	R								NA			NA		12/16/2008
(3382) Scarlet Maple Dr	0.17	340	R								NA			NA		09/23/2009
(3383) Double Eagle St	0.11	110	R								NA			NA		12/16/2008
(3384) Rainy Day Way	0.11	40	R								NA			NA		12/16/2008
(3385) Tenbrook Dr	0.40	530	R								NA			NA		03/30/2010
(3385) Tenbrook Dr	0.51	320	R								NA			NA		12/16/2008
(3386)	0.05	80	R								NA			NA		08/07/2013

Virginia Department of Transportation
Traffic Engineering Division
2020
Annual Average Daily Traffic Volume Estimates By Section of Route
Prince William Maintenance Area

Route	Length	AADT	QA	4Tire	Bus	-----Truck-----				QC	K Factor	QK	Dir Factor	AAWDT	QW	Year
						2Axle	3+Axle	1Trail	2Trail							
Prince William County																
(3387) Crooked Creek Dr	0.47	360	R								NA			NA		10/28/2013
(3388)	0.06	30	R								NA			NA		08/09/2013
(3389) Scott Peters Ct	0.21	220	R								NA			NA		10/28/2013
(3390) Norseman Dr	0.39	170	R								NA			NA		10/28/2013
(3391)	0.17	70	R								NA			NA		08/09/2013
(3392) Auburn Hills Dr	0.14	590	R								NA			NA		04/06/2010
(3393)	0.05	60	R								NA			NA		08/09/2013
(3394) Walsh Way	0.08	140	R								NA			NA		11/04/2013
(3395)	0.05	60	R								NA			NA		08/09/2013
(3396)	0.07	80	R								NA			NA		08/09/2013
(3396)	0.10	80	R								NA			NA		08/09/2013
(3397) Marseille Lane	0.21	310	R								NA			NA		03/18/2009
(3398)	0.11	70	R								NA			NA		08/09/2013
(3399)	0.08	40	R								NA			NA		08/09/2013
(3399)	0.05	60	R								NA			NA		08/09/2013
(3400) Warm Springs Lane	0.56	2900	R								NA			NA		09/29/2009
(3401) Bowmans Folly Dr	0.60	2500	R								NA			NA		09/29/2009
(3402) Colonial Village Loop	0.38	200	R								NA			NA		11/04/2013
(3403)	0.12	100	R								NA			NA		08/09/2013

Virginia Department of Transportation
Traffic Engineering Division
2020
Annual Average Daily Traffic Volume Estimates By Section of Route
Prince William Maintenance Area

Route	Length	AADT	QA	4Tire	Bus	-----Truck-----				QC	K Factor	QK	Dir Factor	AAWDT	QW	Year
						2Axle	3+Axle	1Trail	2Trail							
Prince William County																
(3404)	0.04	60	R								NA			NA		08/09/2013
(3405)	0.08	100	R								NA			NA		08/09/2013
(3406)	Paper Birch Lane	0.74	670	R							NA			NA		09/23/2009
(3407)	Quaking Aspen Rd	0.09	70	R							NA			NA		12/16/2008
(3408)	Acadic Dr	0.59	1900	R							NA			NA		09/28/2009
(3409)		0.30	220	R							NA			NA		08/28/2013
(3410)		0.10	90	R							NA			NA		08/09/2013
(3411)		0.09	90	R							NA			NA		08/09/2013
(3412)		0.12	210	R							NA			NA		08/28/2013
(3413)		0.10	60	R							NA			NA		08/09/2013
(3414)	Stepping Stone Dr	0.48	530	R							NA			NA		03/30/2010
(3415)		0.21	220	R							NA			NA		08/28/2013
(3416)		0.05	30	R							NA			NA		08/09/2013
(3417)	Prickly Ash Way	0.09	70	R							NA			NA		12/16/2008
(3418)	Lenor Park Way	0.08	730	R							NA			NA		09/04/2013
(3419)	Magic Springs Way	0.23	130	R							NA			NA		12/17/2008
(3420)	Acadia Park Dr	0.65	320	R							NA			NA		09/29/2009
(3421)	Sequoia Park Way	0.24	110	R							NA			NA		09/04/2013
(3422)	Big Springs Loop	0.53	180	R							NA			NA		12/17/2008

Virginia Department of Transportation
 Traffic Engineering Division
 2020
 Annual Average Daily Traffic Volume Estimates By Section of Route
 Prince William Maintenance Area

Route	Length	AADT	QA	4Tire	Bus	-----Truck-----				QC	K Factor	QK	Dir Factor	AAWDT	QW	Year
						2Axle	3+Axle	1Trail	2Trail							
Prince William County																
(3423) Camden Park Court	0.12	230	R								NA			NA		09/30/2013
(3424)	0.06	60	R								NA			NA		08/12/2013
(3425) Lace Falls Loop	0.15	100	R								NA			NA		12/17/2008
(3426) Bobolink Dr	0.22	2400	R								NA			NA		11/04/2013
(3427) Fox Hunt Wy	0.05	60	R								NA			NA		09/04/2013
(3428)	0.25	70	R								NA			NA		08/12/2013
(3429) Opal Lane	0.43	960	R								NA			NA		03/24/2009
(3430) Otto Rd	0.31	100	R								NA			NA		12/11/2013
(3431)	0.08	150	R								NA			NA		08/12/2013
(3432) Oakland Ct	0.15	290	R								NA			NA		12/11/2013
(3433) Oakland Dr	0.21	660	R								NA			NA		11/06/2013
(3434) Opey Lane	0.05	310	R								NA			NA		03/24/2009
(3435)	0.05	60	R								NA			NA		08/12/2013
(3435)	0.14	150	R								NA			NA		08/12/2013
(3436)	0.09	110	R								NA			NA		08/12/2013
(3437) Orkin Lane	0.18	580	R								NA			NA		03/24/2009
(3438)	0.08	90	R								NA			NA		08/12/2013
(3439)	0.18	160	R								NA			NA		08/12/2013
(3440)	0.29	100	R								NA			NA		08/12/2013

Virginia Department of Transportation
Traffic Engineering Division
2020
Annual Average Daily Traffic Volume Estimates By Section of Route
Prince William Maintenance Area

Route	Length	AADT	QA	4Tire	Bus	-----Truck-----				QC	K Factor	QK	Dir Factor	AAWDT	QW	Year
						2Axle	3+Axle	1Trail	2Trail							
Prince William County																
(3441)	0.19	640	R								NA			NA		09/24/2013
(3442)	0.07	50	R								NA			NA		08/12/2013
(3443)	Invergorden St	0.17	370	R							NA			NA		11/04/2013
(3444)		0.08	70	R							NA			NA		08/12/2013
(3445)		0.09	80	R							NA			NA		08/12/2013
(3446)		0.16	130	R							NA			NA		08/12/2013
(3447)	Lyceum Ln	0.35	670	R							NA			NA		11/04/2013
(3448)		0.12	100	R							NA			NA		08/12/2013
(3449)		0.10	90	R							NA			NA		08/12/2013
(3450)		0.10	90	R							NA			NA		08/12/2013
(3451)		0.05	70	R							NA			NA		08/12/2013
(3452)		0.17	130	R							NA			NA		08/12/2013
(3453)	Rumsom Pl	0.22	110	R							NA			NA		10/28/2013
(3454)	Colbert Ln	0.23	240	R							NA			NA		10/28/2013
(3455)		0.11	40	R							NA			NA		08/12/2013
(3456)	Roaring Spring Loop	0.38	170	R							NA			NA		12/17/2008
(3457)		0.05	60	R							NA			NA		08/12/2013
(3458)		0.42	120	R							NA			NA		08/12/2013
(3459)	Windermere View Pl	0.23	340	R							NA			NA		11/04/2009

Virginia Department of Transportation
Traffic Engineering Division
2020
Annual Average Daily Traffic Volume Estimates By Section of Route
Prince William Maintenance Area

Route	Length	AADT	QA	4Tire	Bus	-----Truck-----				QC	K Factor	QK	Dir Factor	AAWDT	QW	Year
						2Axle	3+Axle	1Trail	2Trail							
Prince William County																
(3460)		0.13	50	R								NA		NA		08/12/2013
(3461)		0.08	170	R								NA		NA		01/26/2016
(3462)		0.08	50	R								NA		NA		01/26/2016
(3463)		0.20	270	R								NA		NA		01/26/2016
(3464)		0.13	130	R								NA		NA		01/26/2016
(3465) Talon Dr		0.44	640	R								NA		NA		09/28/2009
(3466) Horton Ln		0.14	310	R								NA		NA		12/16/2013
(3467) Marson Ln		0.12	130	R								NA		NA		12/16/2013
(3468) Philena St		0.14	130	R								NA		NA		03/18/2009
(3469)		0.14	830	R								NA		NA		09/29/2009
(3470)		0.18	200	R								NA		NA		01/26/2016
(3470)		0.34	270	R								NA		NA		01/26/2016
(3471)		0.14	110	R								NA		NA		08/12/2013
(3472)		0.09	70	R								NA		NA		08/12/2013
(3473)		0.05	40	R								NA		NA		11/09/2015
(3474)		0.05	NA									NA		NA		
(3475)		0.05	20	R								NA		NA		08/13/2013
(3476)		0.05	50	R								NA		NA		08/13/2013
(3477)		0.07	70	R								NA		NA		08/13/2013

Virginia Department of Transportation
Traffic Engineering Division
2020
Annual Average Daily Traffic Volume Estimates By Section of Route
Prince William Maintenance Area

Route	Length	AADT	QA	4Tire	Bus	-----Truck-----				QC	K Factor	QK	Dir Factor	AAWDT	QW	Year
						2Axle	3+Axle	1Trail	2Trail							
Prince William County																
(3478)	0.14	90	R			From: 76-3325 Moonbeam Dr					NA			NA		08/13/2013
						To: Cul-de-Sac										
(3479)	0.05	60	R			From: Dead End					NA			NA		08/13/2013
						To: 76-3325 Moonbeam Dr										
(3480) Fruit Tree Ct	0.13	290	R			From: 76-3325 Moonbeam Dr					NA			NA		11/05/2013
						To: Cul-de-Sac										
(3481)	0.09	50	R			From: 76-3480 Fruit Tree Ct					NA			NA		08/13/2013
						To: Dead End										
(3482) Reserve Lane	0.24	1100	R			From: 76-642 Hoadly Rd					NA			NA		09/14/2009
						To: Dead End										
(3483) Maxfield Ct	0.34	100	R			From: 76-3482 Reserve Lane					NA			NA		08/13/2013
						To: Cul-de-Sac										
(3484) Leeds Hill Wy	0.09	1100	R			From: 76-1392					NA			NA		11/04/2013
						To: 76-3486 Ann Scarlet Ct										
(3485) Lord Culpeper Ct	0.37	530	R			From: 76-3484 Leeds Hill Wy					NA			NA		11/04/2013
						To: Cul-de-Sac										
(3486) Ann Scarlet Ct	0.17	120	R			From: Cul-de-Sac					NA			NA		11/04/2013
						To: 76-3485 Lord Culpeper Ct										
(3487) Mulder Ct	0.12	520	R			From: 76-3225 Roseberry Farm Dr					NA			NA		10/28/2013
						To: Cul-de-Sac										
(3488)	0.12	160	R			From: Cul-de-Sac					NA			NA		08/13/2013
						To: 76-3487 Mulder Ct										
(3489)	0.14	140	R			From: 76-3225 Roseberry Farm Dr					NA			NA		08/13/2013
						To: Cul-de-Sac										
(3490)	0.13	80	R			From: 76-3226 Signal Station Dr					NA			NA		08/13/2013
						To: Dead End										
(3491)	0.16	110	R			From: 76-3226 Signal Station Dr					NA			NA		08/13/2013
						To: Dead End										
(3492) Wilcoxon Farm Pl	0.27	410	R			From: 76-3226 Signal Station Dr					NA			NA		10/28/2013
						To: Cul-de-Sac										
(3493)	0.09	80	R			From: Cul-de-Sac					NA			NA		08/13/2013
						To: 76-3492 Wilcoxon Farm Pl										
(3494)	0.06	70	R			From: 76-3492 Wilcoxon Farm Pl					NA			NA		08/13/2013
						To: Cul-de-Sac										
(3495)	0.05	50	R			From: 76-2679 Serendipity Rd					NA			NA		08/13/2013
						To: Cul-de-Sac										
(3496)		100	R			From: Cul-de-Sac					NA			NA		08/13/2013
						To: 76-3305 Vista Brook Dr										

Virginia Department of Transportation
Traffic Engineering Division
2020
Annual Average Daily Traffic Volume Estimates By Section of Route
Prince William Maintenance Area

Route	Length	AADT	QA	4Tire	Bus	-----Truck-----				QC	K Factor	QK	Dir Factor	AAWDT	QW	Year
						2Axle	3+Axle	1Trail	2Trail							
Prince William County																
(3497)	0.11	110	R									NA		NA		08/13/2013
(3498) Guildtown Pl	0.15	330	R									NA		NA		09/12/2013
(3499)	0.06	110	R									NA		NA		08/13/2013
(3500) Rollins Ford Dr	0.72	8100	R									NA		NA		12/02/2013
(3501)	0.22	650	R									NA		NA		09/24/2013
(3502) Shotwell Ct	0.09	340	R									NA		NA		11/05/2013
(3503)	0.06	80	R									NA		NA		08/13/2013
(3504) Brahms Dr	0.09	1300	R									NA		NA		12/04/2013
(3505) Sugar Loaf Terrace	0.04	200	R									NA		NA		10/24/2013
(3506)	0.06	NA										NA		NA		
(3506) Mountwood Dr	0.27	110	R									NA		NA		10/24/2013
(3507) Windy Bluff Lane	0.04	190	R									NA		NA		10/22/2013
(3508)	0.16	110	R									NA		NA		08/13/2013
(3509)	0.11	110	R									NA		NA		08/13/2013
(3510)	0.09	120	R									NA		NA		08/13/2013
(3511) Trunnion Tr	0.43	170	R									NA		NA		10/28/2013
(3512) Cascabel Ct	0.25	100	R									NA		NA		10/28/2013
(3513) Estate Manor Dr		1500	G	98%	1%	1%	0%	0%	0%	C	0.1	F	0.545	1600	G	2020
(3514) United Park Way	0.18	80	R									NA		NA		09/16/2009

Virginia Department of Transportation
Traffic Engineering Division
2020
Annual Average Daily Traffic Volume Estimates By Section of Route
Prince William Maintenance Area

Route	Length	AADT	QA	4Tire	Bus	-----Truck-----				QC	K Factor	QK	Dir Factor	AAWDT	QW	Year
						2Axle	3+Axle	1Trail	2Trail							
Prince William County																
(3515) Emory Falls Court	0.12	80	R				From: 76-3363 Rainbow Falls Dr				NA			NA		08/13/2013
							To: Cul-de-Sac									
(3516) Tulane Falls Dr	0.20	290	R				From: 76-3363 Rainbow Falls Dr				NA			NA		03/30/2010
							To: 76-3517 Triple Falls Lane									
(3517) Triple Falls Lane	0.16	390	R				From: 76-3363 Rainbow Falls Dr				NA			NA		11/04/2009
							To: 76-3297 Edmonston Dr									
(3518) Great Falls Dr	0.27	700	R				From: 76-3520 Crabtree Falls Dr				NA			NA		09/16/2009
							To: 76-3363 Rainbow Falls Dr									
(3519) Lewis Falls Way	0.11	270	R				From: 76-3518 Great Falls Dr				NA			NA		09/16/2009
							To: 76-3520 Crabtree Falls Dr									
(3520) Crabtree Falls Dr	0.10	80	R				From: Cul-de-Sac				NA			NA		08/13/2013
							To: 76-3518 Great Falls Dr									
(3520) Crabtree Falls Dr	0.16	120	R				From: 76-3518 Great Falls Dr				NA			NA		11/04/2009
							To: 76-3519 Lewis Falls Way									
(3520) Crabtree Falls Dr	0.07	80	R				From: 76-3519 Lewis Falls Way				NA			NA		08/13/2013
							To: Cul-de-Sac									
(3521) Idlewood Park Court	0.07	60	R				From: 76-3519 Lewis Falls Way				NA			NA		08/13/2013
							To: Cul-de-Sac									
(3522)	0.06	60	R				From: Cul-de-Sac				NA			NA		08/13/2013
							To: 76-3520 Crabtree Falls Dr									
(3523) Indigo Springs Court	0.23	120	R				From: Cul-de-Sac				NA			NA		08/13/2013
							To: 76-3363 Rainbow Falls Dr									
(3524)	0.05	70	R				From: 76-3518 Great Falls Dr				NA			NA		08/13/2013
							To: Cul-de-Sac									
(3525) Patton Lane	0.19	230	R				From: Dead End				NA			NA		09/30/2009
							To: SR 28 Centreville Rd									
(3526) Rayborn Creek Dr	0.33	540	R				From: 76-2895 Lexington Valley Dr				NA			NA		09/30/2009
							To: 76-2895 Lexington Valley Dr									
(3527) Trenton Chapel Way	0.17	100	R				From: 76-2895 Lexington Valley Dr				NA			NA		09/30/2009
							To: 76-3526 Rayborn Creek Dr									
(3528) Boundbrook Trl	0.06	80	R				From: 76-3526 Rayborn Creek Dr				NA			NA		09/04/2013
							To: Cul-de-Sac									
(3529)	0.04	90	R				From: Cul-de-Sac				NA			NA		08/13/2013
							To: 76-3526 Rayborn Creek Dr									
(3530) Access Rd A	0.16	40	R				From: Dead End				NA			NA		11/06/2013
							To: 76-643 Spriggs Rd									
(3531) Gwendolyn Dr	0.05	10	R				From: 76-643 Spriggs Rd				NA			NA		12/12/2013
							To: Dead End									

Virginia Department of Transportation
Traffic Engineering Division
2020
Annual Average Daily Traffic Volume Estimates By Section of Route
Prince William Maintenance Area

Route	Length	AADT	QA	4Tire	Bus	-----Truck-----				QC	K Factor	QK	Dir Factor	AAWDT	QW	Year
						2Axle	3+Axle	1Trail	2Trail							
Prince William County																
(3532) Access Rd F	0.11	30	R			From: 76-643 Spriggs Rd;					NA		NA			11/06/2013
						To: Dead End										
(3533) Spriggs Branch Rd		360	R			From: 76-643 N, Spriggs Rd					NA		NA			12/17/2013
						To: 76-643 S, Spriggs Rd										
(3534)	0.13	NA				From: Dead End					NA		NA			
						To: 76-643 Spriggs Rd										
(3535)		NA				From: Dead End					NA		NA			
						To: 76-643 Spriggs Rd; 76-2690 Saint Charles Dr										
(3536)		20	R			From: 76-810 Carriage Hill Dr					NA		NA			08/13/2013
						To: Cul-de-Sac										
(3537) Highland Park Dr	0.10	410	R			From: Cul-de-Sac					NA		NA			11/04/2013
						To: 76-1131 Lions Field Rd										
(3538) Expedition Dr	0.24	210	R			From: Cul-de-Sac					NA		NA			11/04/2013
						To: 76-3537 Highland Park Dr										
(3539)	0.09	90	R			From: Cul-de-Sac					NA		NA			08/14/2013
						To: 76-3538 Expedition Dr										
(3540) Brenmill Ln	0.38	290	R			From: Cul-de-Sac					NA		NA			10/29/2013
						To: 76-695 Sinclair Mill Rd										
(3541)	0.15	40	R			From: 76-3540 Brenmill Ln					NA		NA			08/14/2013
						To: Cul-de-Sac										
(3542)	0.17	50	R			From: Cul-de-Sac					NA		NA			08/14/2013
						To: 76-3540 Brenmill Ln										
(3543) Christian Ln	0.15	60	R			From: Dead End					NA		NA			10/29/2013
						To: 76-695 Sinclair Mill Rd										
(3544)	0.16	40	R			From: Cul-de-Sac					NA		NA			08/14/2013
						To: 76-3543 Christian Ln										
(3545)	0.23	230	R			From: RTE. 1123					NA		NA			08/14/2013
						To: Cul-de-Sac										
(3546)	0.03	NA				From: Dead End					NA		NA			
						To: 76-3545										
(3547) Northton Ct		750	R			From: Begin Loop					NA		NA			11/04/2009
						To: 76-2451 Prinedale Dr										
(3548) Radcliffe Dr	0.32	400	R			From: 76-3557					NA		NA			09/28/2009
						To: 76-3353 Powells Landing Dr										
(3549)	0.09	60	R			From: Cul-de-Sac					NA		NA			08/14/2013
						To: 76-3548 Radcliffe Dr										
(3550) Webster Tavern Way	0.14	100	R			From: 76-2895 Lexington Valley Dr					NA		NA			09/30/2009
						To: 76-3551 Molly Pitcher Circle										

Virginia Department of Transportation
Traffic Engineering Division
2020
Annual Average Daily Traffic Volume Estimates By Section of Route
Prince William Maintenance Area

Route	Length	AADT	QA	4Tire	Bus	-----Truck----- 2Axle 3+Axle 1Trail 2Trail	QC	K Factor	QK	Dir Factor	AAWDT	QW	Year
Prince William County													
(3551) Molly Pitcher Circle	0.28	400	R			From: 76-2895 Lexington Valley Dr To: 76-2895 Lexington Valley Dr		NA			NA		09/30/2009
(3552) Flatbush Ct	0.12	270	R			From: 76-3551 Molly Pitcher Circle To: Cul-de-Sac		NA			NA		09/04/2013
(3553) Harlson Grove Ct	0.17	210	R			From: Dead End To: 76-3551 Molly Pitcher Circle		NA			NA		09/30/2009
(3554) Valcour Island Way	0.12	130	R			From: 76-2895 Lexington Valley Dr To: 76-3553 Harlson Grove Ct		NA			NA		11/04/2009
(3555) Louisville Pl	0.03	200	R			From: 76-3353 Powells Landing Dr To: Dead End		NA			NA		11/05/2013
(3556) Gatlin Ct	0.10	140	R			From: Cul-de-Sac To: 76-3353 Powells Landing Dr		NA			NA		11/05/2013
(3557)	0.06	710	R			From: Cul-de-Sac To: 76-3548 Radcliffe Dr		NA			NA		11/09/2015
(3558) Victor Ln	0.12	190	R			From: Cul-de-Sac To: 76-619 Linton Hall Rd		NA			NA		09/04/2013
(3559)	0.05	60	R			From: 76-3558 Victor Ln To: Cul-de-Sac		NA			NA		08/14/2013
(3560)	0.04	30	R			From: Dead End To: 76-3558 Victor Ln		NA			NA		08/15/2013
(3561) Tomlinson Dr	0.15	220	R			From: 76-3562 Haddon Ln To: 76-663 Davis Ford Rd		NA			NA		10/28/2013
(3562) Haddon Ln	0.31	150	R			From: Dead End To: 76-3561 Tomlinson Dr		NA			NA		10/28/2013
(3562)	0.12	45	R			From: 76-3561 Tomlinson Dr To: Dead End		NA			NA		08/15/2013
(3563) Evesham Ct	0.12	30	R			From: Cul-de-Sac To: 76-3562 Haddon Ln		NA			NA		10/28/2013
(3564) Rain Slicker Place	0.35	600	R			From: Cul-de-Sac To: 76-619 Linton Hall Rd		NA			NA		09/30/2013
(3565)	0.14	70	R			From: Cul-de-Sac To: 76-3564 Rain Slicker Place		NA			NA		08/15/2013
(3566)		NA				From: 76-3565 To: Dead End		NA			NA		
(3567) Pouring Rain Pl	0.16	390	R			From: 53-3564 To: Dead End		NA			NA		09/30/2009
(3568) Window Pane Way	0.06	180	R			From: 76-3567 Pouring Rain Pl To: 76-3569		NA			NA		09/30/2013

Virginia Department of Transportation
Traffic Engineering Division
2020
Annual Average Daily Traffic Volume Estimates By Section of Route
Prince William Maintenance Area

Route	Length	AADT	QA	4Tire	Bus	-----Truck-----				QC	K Factor	QK	Dir Factor	AAWDT	QW	Year
						2Axle	3+Axle	1Trail	2Trail							
Prince William County																
(3569)	0.07	80	R								NA			NA		08/15/2013
(3569)	0.07	90	R								NA			NA		08/15/2013
(3570)	0.21	1000	R								NA			NA		04/28/2010
(3571)	0.06	70	R								NA			NA		08/15/2013
(3572)	0.10	530	R								NA			NA		04/28/2010
(3573)	0.28	360	R								NA			NA		09/09/2013
(3573)	0.11	110	R								NA			NA		11/09/2015
(3574)	0.04	40	R								NA			NA		08/15/2013
(3575)	0.04	50	R								NA			NA		08/15/2013
(3576)	0.17	240	R								NA			NA		09/28/2009
(3577)	0.11	30	R								NA			NA		08/15/2013
(3577)	0.36	210	R								NA			NA		09/28/2009
(3578)	0.29	120	R								NA			NA		04/08/2013
(3579)	0.12	70	R								NA			NA		08/15/2013
(3580)	0.15	140	R								NA			NA		04/28/2010
(3581)	0.08	70	R								NA			NA		04/28/2010
(3582)	0.09	47	R								NA			NA		04/28/2010
(3583)	0.40	240	R								NA			NA		09/10/2013
(3583)	0.05	20	R								NA			NA		08/15/2013
(3584)	0.07	50	R								NA			NA		08/15/2013

Virginia Department of Transportation
Traffic Engineering Division
2020
Annual Average Daily Traffic Volume Estimates By Section of Route
Prince William Maintenance Area

Route	Length	AADT	QA	4Tire	Bus	-----Truck-----				QC	K Factor	QK	Dir Factor	AAWDT	QW	Year
						2Axle	3+Axle	1Trail	2Trail							
Prince William County																
(3585)	0.16	120	R			From: 76-3443 Invergorden St					NA			NA		08/15/2013
						To: Cul-de-Sac										
(3586)	0.07	90	R			From: Cul-de-Sac					NA			NA		08/15/2013
						To: 76-3501										
(3587)	0.07	60	R			From: Cul-de-Sac					NA			NA		08/15/2013
						To: 76-3501										
(3588) KirkMichael Terrace	0.13	350	R			From: 76-3501					NA			NA		09/30/2013
						To: Cul-de-Sac										
(3589)	0.13	120	R			From: 76-3588 KirkMichael Terrace					NA			NA		08/15/2013
						To: Cul-de-Sac										
(3590) Crimson Crossing Way	0.19	60	R			From: Dead End					NA			NA		09/23/2009
						To: 76-610 Cardinal Dr										
Town of Haymarket																
(3591) Coach Way	0.05	400	R			From: 76-3592 Caboose Tl					NA			NA		09/09/2013
						To: SR 55 Washington St										
(3592) Caboose Tl	0.16	190	R			From: Cul-de-Sac					NA			NA		09/09/2013
						To: 76-3593 Track Ct										
(3593) Track Ct	0.13	45	R			From: Cul-de-Sac					NA			NA		08/15/2013
						To: 76-3592 Caboose Tl										
(3593) Track Ct	0.08	150	R			From: Cul-de-Sac					NA			NA		09/09/2013
						To: Cul-de-Sac										
(3594) Southern Crossing St	0.10	48	R			From: 76-3592 Caboose Tl					NA			NA		09/09/2013
						To: 76-3593 Track Ct										
Prince William County																
(3595) Granite Lane	0.14	1000	R			From: 76-616 Blooms Quarry Lane					NA			NA		09/30/2009
						To: 76-3596 Towering Oak Way										
(3596) Towering Oak Way	0.21	330	R			From: 76-3597; 76-3598 Breezy Knoll Dr					NA			NA		09/30/2009
						To: 76-3634 Glade Bank Dr										
(3597) Towering Oak Way	0.26	240	R			From: 76-3596 Towering Oak Way					NA			NA		09/30/2009
						To: 76-3596 Towering Oak Way										
(3598) Breezy Knoll Dr	0.21	330	R			From: 76-3596 Towering Oak Way					NA			NA		09/30/2009
						To: 76-3596 Towering Oak Way										
(3599)	0.05	60	R			From: 76-3598 Breezy Knoll Dr					NA			NA		08/15/2013
						To: Cul-de-Sac										
(3600) Market Ridge Blvd	0.79	2500	R			From: Dead End					NA			NA		12/02/2013
						To: US 15 James Madison Hwy										
(3601)	0.10	80	R			From: 76-3366 Hour Glass Dr					NA			NA		08/15/2013
						To: Cul-de-Sac										

Virginia Department of Transportation
Traffic Engineering Division
2020
Annual Average Daily Traffic Volume Estimates By Section of Route
Prince William Maintenance Area

Route	Length	AADT	QA	4Tire	Bus	-----Truck-----				QC	K Factor	QK	Dir Factor	AAWDT	QW	Year
						2Axle	3+Axle	1Trail	2Trail							
Prince William County																
(3602)	0.06	90	R								NA			NA		08/15/2013
(3603) Reservoir Loop	0.30	440	R								NA			NA		09/28/2009
(3604) Crosscut Lane	0.07	90	R								NA			NA		09/28/2009
(3605) Calverts Mill Way	0.05	340	R								NA			NA		09/10/2013
(3606) Murphy Trl	0.36	150	R								NA			NA		09/10/2013
(3607)	0.05	60	R								NA			NA		08/15/2013
(3608) Churchside Dr	0.08	230	R								NA			NA		09/10/2013
(3609) Albert Way	0.30	70	R								NA			NA		10/21/2013
(3610)	0.08	NA									NA			NA		
(3611) Henry Lee Way	0.07	140	R								NA			NA		09/10/2013
(3612) Lords View Lp	0.26	120	R								NA			NA		09/11/2013
(3613) Hyde Park Pl	0.05	1800	R								NA			NA		09/11/2013
(3614) Kerfoot Dr	0.08	110	R								NA			NA		09/10/2013
(3615) Wales Ct		190	R								NA			NA		09/11/2013
(3616)	0.25	120	R								NA			NA		08/15/2013
(3617) Janet Rose Ct	0.44	2600	R								NA			NA		10/28/2013
(3618) Kinnicut Dr	0.42	1000	R								NA			NA		09/28/2009
(3619) Brooke Farm Dr	0.22	730	R								NA			NA		04/06/2010
(3619) Brooke Farm Dr	0.08	770	R								NA			NA		09/28/2009

Virginia Department of Transportation
Traffic Engineering Division
2020
Annual Average Daily Traffic Volume Estimates By Section of Route
Prince William Maintenance Area

Route	Length	AADT	QA	4Tire	Bus	-----Truck-----				QC	K Factor	QK	Dir Factor	AAWDT	QW	Year
						2Axle	3+Axle	1Trail	2Trail							
Prince William County																
(3620) Habrown Ct	0.10	150	R								NA			NA		11/12/2013
(3621)	0.06	60	R								NA			NA		08/16/2013
(3622) Simmons Ridge Ct	0.12	160	R								NA			NA		10/29/2013
(3622)	0.06	40	R								NA			NA		08/16/2013
(3623)	0.15	80	R								NA			NA		08/16/2013
(3624) Pike Branch Way	0.15	1000	R								NA			NA		09/30/2009
(3625) Daltons Grove Way	0.16	390	R								NA			NA		09/30/2009
(3626) Tide View Ct	0.21	190	R								NA			NA		09/10/2013
(3627)	0.07	60	R								NA			NA		08/16/2013
(3628) Lanier Overlook Ct	0.17	140	R								NA			NA		08/16/2013
(3628) Lanier Overlook Ct	0.24	310	R								NA			NA		04/28/2010
(3629) Tradewind Ct	0.19	310	R								NA			NA		04/28/2010
(3630) Maiden Creek Ct	0.12	70	R								NA			NA		04/28/2010
(3631) Fog Light Way	0.08	540	R								NA			NA		09/30/2009
(3632)	0.18	150	R								NA			NA		08/16/2013
(3633)	0.17	150	R								NA			NA		08/16/2013
(3634) Glade Bank Dr	0.27	2200	R								NA			NA		04/28/2010
(3635) Crossman Creek Way	0.33	1100	R								NA			NA		04/28/2010
(3636)	0.11	70	R								NA			NA		08/16/2013

Virginia Department of Transportation
Traffic Engineering Division
2020
Annual Average Daily Traffic Volume Estimates By Section of Route
Prince William Maintenance Area

Route	Length	AADT	QA	4Tire	Bus	-----Truck-----				QC	K Factor	QK	Dir Factor	AAWDT	QW	Year
						2Axle	3+Axle	1Trail	2Trail							
Prince William County																
(3637)	0.17	100	R								NA			NA		08/16/2013
(3638) Smokey Bear Ct	0.15	230	R								NA			NA		09/10/2013
(3639)	0.06	70	R								NA			NA		08/16/2013
(3640)	0.08	50	R								NA			NA		08/16/2013
(3641) Tartan Hills Py		2900	R								NA			NA		09/12/2013
(3642)	0.07	40	R								NA			NA		08/16/2013
(3642)	0.05	45	R								NA			NA		08/16/2013
(3643) Garsdale Pl	0.26	250	R								NA			NA		12/02/2013
(3644)	0.14	50	R								NA			NA		08/16/2013
(3645)	0.19	60	R								NA			NA		08/16/2013
(3646) Laurence Kirk Place	0.45	640	R								NA			NA		04/28/2010
(3647)	0.08	90	R								NA			NA		08/16/2013
(3648)	0.10	80	R								NA			NA		08/16/2013
(3649)	0.10	110	R								NA			NA		08/16/2013
(3650)	0.09	70	R								NA			NA		08/16/2013
(3651) Ballagan Ct	0.27	450	R								NA			NA		04/28/2010
(3652)	0.10	110	R								NA			NA		08/16/2013
(3653) Comrie Way	0.06	80	R								NA			NA		09/23/2009
(3654) Loma Dr	0.26	830	R								NA			NA		09/30/2009

Virginia Department of Transportation
Traffic Engineering Division
2020
Annual Average Daily Traffic Volume Estimates By Section of Route
Prince William Maintenance Area

Route	Length	AADT	QA	4Tire	Bus	-----Truck-----				QC	K Factor	QK	Dir Factor	AAWDT	QW	Year
						2Axle	3+Axle	1Trail	2Trail							
Prince William County																
(3655) Rickwood Ct	0.20	230	R			From: 76-3654 Loma Dr					NA			NA		09/12/2013
						To: Cul-de-Sac										
(3656) Culloden Ct	0.08	80	R			From: Cul-de-Sac					NA			NA		09/12/2013
						To: 76-3655 Rickwood Ct										
(3657) Erroll Ln	0.16	160	R			From: Cul-de-Sac					NA			NA		09/12/2013
(3657)	0.04	30	R			From: 76-3654 Loma Dr					NA			NA		08/16/2013
						To: Cul-de-Sac										
(3658) Oliverwood Dr	0.05	460	R			From: 76-642 Hoadly Rd					NA			NA		09/29/2009
						To: 76-3659										
(3659)	0.19	420	R			From: Cul-de-Sac					NA			NA		01/26/2016
(3659)	0.04	80	R			From: 76-3658 Oliverwood Dr					NA			NA		08/16/2013
						To: Cul-de-Sac										
(3660)	0.05	70	R			From: 76-3659					NA			NA		08/16/2013
						To: Cul-de-Sac										
(3661)	0.03	50	R			From: Cul-de-Sac					NA			NA		08/16/2013
						To: 76-3659										
(3662)	0.22	40	R			From: Cul-de-Sac					NA			NA		08/16/2013
						To: 76-619 Bristow Rd										
(3663) Tapestry Dr	0.20	310	R			From: 76-3007 Trentdale Dr					NA			NA		12/11/2013
						To: Cul-de-Sac										
(3664)	0.36	70	R			From: 76-3663 Tapestry Dr					NA			NA		08/16/2013
						To: Cul-de-Sac										
(3665) Talmadge Dr	0.16	550	R			From: 76-3007 Trentdale Dr					NA			NA		03/31/2010
						To: Cul-de-Sac										
(3666)	0.18	150	R			From: Cul-de-Sac					NA			NA		08/16/2013
						To: 76-3665 Talmadge Dr										
(3667)	0.07	70	R			From: 76-3414 Stepping Stone Dr					NA			NA		08/16/2013
						To: Cul-de-Sac										
(3668) Golf Academy Dr	0.16	380	R			From: Dead End					NA			NA		12/02/2013
						To: SR 28										
(3669) Dominion Valley Dr	0.87	7000	R			From: Dead End					NA			NA		09/09/2013
						To: US 15 James Madison Hwy										
(3670) Graduation Dr	0.42	6700	R			From: US 15 James Madison Hwy					NA			NA		11/04/2013
						To: Dead End										
(3671) Classic Lakes Wy	0.40	70	R			From: 76-619 Bristow Rd					NA			NA		12/12/2013
						To: Dead End										

Virginia Department of Transportation
Traffic Engineering Division
2020
Annual Average Daily Traffic Volume Estimates By Section of Route
Prince William Maintenance Area

Route	Length	AADT	QA	4Tire	Bus	-----Truck-----				QC	K Factor	QK	Dir Factor	AAWDT	QW	Year
						2Axle	3+Axle	1Trail	2Trail							
Prince William County																
(3672) Silver King Ct	0.09	50	R								NA			NA		10/30/2013
(3673)	0.12	40	R								NA			NA		08/16/2013
(3674) Ruskin Row Pl	0.26	110	R								NA			NA		11/05/2013
(3675) Liberty Oaks Pl	0.46	290	R								NA			NA		10/29/2013
(3676) Independent Ridge Pl	0.64	90	R								NA			NA		10/29/2013
(3677) Freedom Ridge Pl	0.14	40	R								NA			NA		10/29/2013
(3678) Justice Ridge Pl	0.27	40	R								NA			NA		12/11/2013
(3679) Classic Oaks Ct	0.34	340	R								NA			NA		10/30/2013
(3680)	0.12	60	R								NA			NA		08/16/2013
(3681) Gillis Wy	0.12	2200	R								NA			NA		09/09/2013
(3682) Chadds Ford Terr	0.39	490	R								NA			NA		12/11/2013
(3683)	0.09	45	R								NA			NA		08/16/2013
(3684)	0.21	70	R								NA			NA		08/19/2013
(3685) Olga Ln	0.19	70	R								NA			NA		12/11/2013
(3686) Gates Mill Dr	0.04	440	R								NA			NA		09/09/2013
(3687)	0.13	90	R								NA			NA		08/19/2013
(3687) Burnside Farm Pl	0.17	290	R								NA			NA		09/09/2013
(3688) Marblank Pl	0.07	180	R								NA			NA		09/09/2013
(3689)	0.09	60	R								NA			NA		08/19/2013

Virginia Department of Transportation
Traffic Engineering Division
2020
Annual Average Daily Traffic Volume Estimates By Section of Route
Prince William Maintenance Area

Route	Length	AADT	QA	4Tire	Bus	-----Truck-----				QC	K Factor	QK	Dir Factor	AAWDT	QW	Year
						2Axle	3+Axle	1Trail	2Trail							
Prince William County																
(3689) Grand Beech Ct	0.06	80	R			From: 76-3688 Marblank Pl					NA			NA		09/09/2013
						To: Cul-de-Sac										
(3690) Bogie Ln	0.04	300	R			From: 76-3071 Braided Stream Dr					NA			NA		09/12/2013
						To: 76-3691 America Dr										
(3691) America Dr	0.11	110	R			From: Cul-de-Sac					NA			NA		09/12/2013
						To: 76-3690 Bogie Ln										
(3691) America Dr	0.12	210	R			From: Cul-de-Sac					NA			NA		09/12/2013
						To: Cul-de-Sac										
(3692)	0.12	100	R			From: 76-3691 America Dr					NA			NA		08/19/2013
						To: Cul-de-Sac										
(3693) Dauphine Rd		1400	R			From: 76-3310 Somerset Crossing Dr					NA			NA		09/10/2013
						To: End Loop										
(3694) Morgan Island Way	0.09	100	R			From: 76-3693 Dauphine Rd					NA			NA		09/10/2013
						To: 76-3693 Dauphine Rd										
(3695)	0.04	70	R			From: Dead End					NA			NA		08/19/2013
						To: 76-3693 Dauphine Rd										
(3696) Prices Cove Pl	0.29	680	R			From: Cul-de-Sac					NA			NA		09/10/2013
						To: 76-3310 Somerset Crossing Dr										
(3697)	0.10	100	R			From: Cul-de-Sac					NA			NA		08/19/2013
						To: 76-3696 Prices Cove Pl										
(3698)	0.10	100	R			From: 76-3696 Prices Cove Pl					NA			NA		08/19/2013
						To: Cul-de-Sac										
(3699) Wharfdale Pl	0.03	360	R			From: Dead End					NA			NA		09/10/2013
						To: 76-3696 Prices Cove Pl										
(3701) Buckeye Timber Dr	0.20	220	R			From: Cul-de-Sac					NA			NA		09/10/2013
						To: 76-674 Wellington Rd										
(3702)	0.08	70	R			From: Cul-de-Sac					NA			NA		08/19/2013
						To: 76-2652 Rhode Island Dr										
(3703)	0.12	110	R			From: 76-2652 Rhode Island Dr					NA			NA		08/19/2013
						To: Cul-de-Sac										
(3704) Quantico Gateway Dr	0.21	1300	R			From: Dead End					NA			NA		12/16/2013
						To: US 1 Fraley Blvd										
(3705) Mayfield Trace Pl	0.38	80	R			From: 76-661 Godwin Dr					NA			NA		10/24/2013
						To: 76-661 Godwin Dr										
(3706) Stoney Run Pl	0.14	90	R			From: 76-3705 Mayfield Trace Pl					NA			NA		10/24/2013
						To: 76-3705 Mayfield Trace Pl										
(3707) Iron Mountain Pl	0.09	50	R			From: 76-3705 Mayfield Trace Pl					NA			NA		10/24/2013
						To: 76-3706 Stoney Run Pl										

Virginia Department of Transportation
Traffic Engineering Division
2020
Annual Average Daily Traffic Volume Estimates By Section of Route
Prince William Maintenance Area

Route	Length	AADT	QA	4Tire	Bus	-----Truck-----				QC	K Factor	QK	Dir Factor	AAWDT	QW	Year	
						2Axle	3+Axle	1Trail	2Trail								
Prince William County																	
(3708)	0.06	70	R								NA			NA		08/19/2013	
(3709)	0.06	50	R								NA			NA		08/19/2013	
(3711)	Luca Station Wy	0.12	380	R							NA			NA		11/12/2013	
(3712)		0.11	80	R							NA			NA		08/19/2013	
(3713)		0.32	1300	G	84%	0%	5%	6%	4%	0%	C	0.133	F	0.719	1300	G	2020
(3714)	Cadet Ct	0.06	730	R							NA			NA		09/10/2013	
(3715)	Hargrott Way	0.07	450	R							NA			NA		12/02/2013	
(3716)	Montegee Dr	0.68	350	R							NA			NA		12/02/2013	
(3717)	Quato Ln	0.49	220	R							NA			NA		12/02/2013	
(3718)	Lashmere Ct	0.22	230	R							NA			NA		12/02/2013	
(3719)	Tahoma Way	0.05	120	R							NA			NA		12/02/2013	
(3720)		0.16	NA								NA			NA			
(3721)	General Washington Dr	0.93	1400	R							NA			NA		12/04/2013	
(3722)	Parson Weems Loop	0.24	220	R							NA			NA		12/04/2013	
(3723)		0.05	60	R							NA			NA		08/19/2013	
(3724)	Two Chimneys Ct	0.21	430	R							NA			NA		12/04/2013	
(3725)		0.18	110	R							NA			NA		11/09/2015	
(3726)	Charles Ewell Ln	0.22	240	R							NA			NA		12/04/2013	
(3727)	Spanish Dollar Ct	0.13	150	R							NA			NA		12/03/2013	

Virginia Department of Transportation
Traffic Engineering Division
2020
Annual Average Daily Traffic Volume Estimates By Section of Route
Prince William Maintenance Area

Route	Length	AADT	QA	4Tire	Bus	-----Truck-----				QC	K Factor	QK	Dir Factor	AAWDT	QW	Year
						2Axle	3+Axle	1Trail	2Trail							
Prince William County																
(3728) Tattersall Dr	0.43	1600	R								NA			NA		12/02/2013
(3729) Mineral Springs Dr	0.40	330	R								NA			NA		12/02/2013
(3730)	0.13	140	R								NA			NA		08/19/2013
(3731) Brickshire Ln	0.17	240	R								NA			NA		12/02/2013
(3732)	0.06	70	R								NA			NA		08/19/2013
(3733)	0.09	80	R								NA			NA		08/19/2013
(3734)	0.25	NA									NA			NA		
(3735)	0.20	NA									NA			NA		
(3736) Wermuth Way	0.12	1500	R								NA			NA		12/02/2013
(3737)	0.05	80	R								NA			NA		08/19/2013
(3738)	0.03	60	R								NA			NA		08/19/2013
(3739) Taverner Loop	0.31	150	R								NA			NA		12/02/2013
(3740) Miniclier Ct	0.10	110	R								NA			NA		12/02/2013
(3741) Odion Ln	0.06	70	R								NA			NA		12/02/2013
(3742) Muscogee Ln	0.05	40	R								NA			NA		12/02/2013
(3743) Columbia Springs Wy	0.25	50	R								NA			NA		12/02/2013
(3744)	0.05	NA									NA			NA		
(3745) Calypso Falls Way	0.19	70	R								NA			NA		10/21/2013
(3746) Copeland Park Way	0.10	70	R								NA			NA		10/21/2013

Virginia Department of Transportation
Traffic Engineering Division
2020
Annual Average Daily Traffic Volume Estimates By Section of Route
Prince William Maintenance Area

Route	Length	AADT	QA	4Tire	Bus	-----Truck-----				QC	K Factor	QK	Dir Factor	AAWDT	QW	Year
						2Axle	3+Axle	1Trail	2Trail							
Prince William County																
(3747) Raging Water Dr	0.33	460	R			From: 76-3362					NA			NA		10/21/2013
						To: 76-1566 Sudley Manor Dr										
(3748)	0.06	NA				From: Cul-de-Sac					NA			NA		
						To: 76-3362										
(3749) Tygart Lake Dr	0.33	3100	R			From: Cul-de-Sac					NA			NA		10/21/2013
						To: 76-1566 Sudley Manor Dr										
(3750) Broker Ln	0.07	780	R			From: Dead End					NA			NA		12/04/2013
						To: 76-2480 Benita Fitzgerald Dr										
(3751) Potomac Crest Dr	0.69	1600	R			From: 76-619 Fuller Heights Rd					NA			NA		11/04/2013
						To: 76-3875 Rosings Way										
(3752) Macbain Ct	0.12	180	R			From: Cul-de-Sac					NA			NA		12/16/2013
						To: 76-3751 Potomac Crest Dr										
(3753)	0.17	100	R			From: Cul-de-Sac					NA			NA		08/19/2013
						To: 76-3752 Macbain Ct										
(3754)	0.11	70	R			From: 76-3751 Potomac Crest Dr					NA			NA		08/19/2013
						To: Dead End										
(3755) Woolfenden Ct	0.18	120	R			From: Cul-de-Sac					NA			NA		12/16/2013
						To: 76-3751 Potomac Crest Dr										
(3756)	0.08	45	R			From: Cul-de-Sac					NA			NA		08/19/2013
						To: 76-3755 Woolfenden Ct										
(3757) Iron Bridge Unit Ave	0.24	1700	R			From: 76-3762					NA			NA		10/22/2013
						To: 76-619 Bristow Rd										
(3758) 10th Alabama Way	0.14	320	R			From: Cul-de-Sac					NA			NA		10/22/2013
						To: 76-3760 Camp Jones Ct										
(3759)	0.08	100	R			From: 76-3758 10th Alabama Way					NA			NA		08/19/2013
						To: Dead End										
(3760) Camp Jones Ct	0.16	70	R			From: 76-3762					NA			NA		12/02/2013
						To: Dead End										
(3761) Rifle Rd	0.11	40	R			From: 76-3757 Iron Bridge Unit Ave					NA			NA		12/02/2013
						To: 76-3760 Camp Jones Ct										
(3762)	0.25	NA				From: Dead End					NA			NA		
						To: 76-3760 Camp Jones Ct										
(3763) Battallion Sq	0.18	730	R			From: SR 28 Nokesville Rd					NA			NA		12/02/2013
						To: 76-3762										
(3764) Town Green Rd	0.08	630	R			From: 76-3763 Battallion Sq					NA			NA		10/21/2013
						To: 76-3762										
(3765) Poagues Battery Dr	0.32	260	R			From: 76-3838 Ricketts Battery Dr					NA			NA		09/30/2013
						To: 76-3764 Town Green Rd										

Virginia Department of Transportation
Traffic Engineering Division
2020
Annual Average Daily Traffic Volume Estimates By Section of Route
Prince William Maintenance Area

Route	Length	AADT	QA	4Tire	Bus	-----Truck-----				QC	K Factor	QK	Dir Factor	AAWDT	QW	Year
						2Axle	3+Axle	1Trail	2Trail							
Prince William County																
(3766) Robert Allen Lane	0.06	130	R								NA		NA			09/30/2013
(3767) Frank Haskell Ct	0.11	220	R								NA		NA			10/21/2013
(3768)	0.16	100	R								NA		NA			08/20/2013
(3769) Liscard Wy	0.04	710	R								NA		NA			09/09/2013
(3770) Keavy Ridge Ct	0.16	260	R								NA		NA			09/09/2013
(3770) Keavy Ridge Ct	0.13	470	R								NA		NA			09/09/2013
(3771) Wallasey Ct	0.09	170	R								NA		NA			09/09/2013
(3772) Stourcliffe Ln	0.13	30	R								NA		NA			09/09/2013
(3773) Merrily Way	0.22	130	R								NA		NA			11/04/2013
(3774) Karoly Pl	0.04	70	R								NA		NA			11/04/2013
(3775) Victory Ridge Pl	0.06	520	R								NA		NA			12/11/2013
(3776) Victory Loop	0.15	190	R								NA		NA			12/11/2013
(3776) Victory Loop		90	R								NA		NA			12/11/2013
(3776)		40	R								NA		NA			08/20/2013
(3777) Hickory Hollow Ct	0.28	140	R								NA		NA			10/29/2013
(3777) Hickory Hollow Ct	0.11	46	R								NA		NA			10/29/2013
(3778) Crawfish Hollow Ct	0.07	40	R								NA		NA			10/29/2013
(3779) Bel Aire Estates Pl	0.12	210	R								NA		NA			12/12/2013
(3780) Luther Allen Pl	0.10	170	R								NA		NA			11/05/2013
(3781)	0.06	80	R								NA		NA			08/20/2013

Virginia Department of Transportation
Traffic Engineering Division
2020
Annual Average Daily Traffic Volume Estimates By Section of Route
Prince William Maintenance Area

Route	Length	AADT	QA	4Tire	Bus	-----Truck-----				QC	K Factor	QK	Dir Factor	AAWDT	QW	Year	
						2Axle	3+Axle	1Trail	2Trail								
Prince William County																	
(3781)	0.05	60	R								NA			NA		08/20/2013	
						From: 76-3779 Bel Aire Estates Pl											
						To: Cul-de-Sac											
(3787) Quell Ct	0.06	3400	R								NA			NA		12/17/2013	
						From: 76-3300 Ridgefield Rd											
						To: 76-3013 Quade Lane											
(3788) Fettle Park Dr	0.34	6600	R								NA			NA		12/16/2013	
						From: 76-627 Van Buren Rd											
						To: Dead End											
(3789)	0.17	170	R								NA			NA		08/20/2013	
						From: Dead End											
						To: 76-3077 Dodsworth Dr											
(3790) Claret Wy	0.19	550	R								NA			NA		09/12/2013	
						From: 76-3077 Dodsworth Dr											
						To: Cul-de-Sac											
(3791) Chiani Trail	0.30	450	R								NA			NA		09/12/2013	
						From: Cul-de-Sac											
						To: 76-3077 Dodsworth Dr											
(3792)	0.10	110	R								NA			NA		08/20/2013	
						From: 76-3791 Chiani Trail											
						To: Cul-de-Sac											
(3793)		NA									NA			NA			
						From: Gap											
						To: Cul-de-Sac											
(3794)		NA									NA			NA			
						From: Cul-de-Sac											
						To: 76-3793											
(3795)		NA									NA			NA			
						From: Cul-de-Sac											
						To: 76-3794											
(3796)		NA									NA			NA			
						From: Cul-de-Sac											
						To: 76-3793											
(3797)		NA									NA			NA			
						From: Cul-de-Sac											
						To: 76-3793											
(3798) Brickwood Dr	0.18	2200	R								NA			NA		12/04/2013	
						From: 76-2480 Benita Fitzgerald Dr											
						To: Cul-de-Sac											
(3799)	0.08	90	R								NA			NA		08/20/2013	
						From: Cul-de-Sac											
						To: 76-3790 Claret Wy											
(3801) Restina Rd	0.14	330	R								NA			NA		09/12/2013	
						From: 76-3805											
						To: 76-3071 Braided Stream Dr											
(3802) Sherando Dr	0.15	820	R								NA			NA		09/12/2013	
						From: Cul-de-Sac											
						To: 76-3071 Braided Stream Dr											
(3803) Bowling Green Way	0.10	690	R								NA			NA		09/12/2013	
						From: 76-3790 Claret Wy											
						To: 76-3802 Sherando Dr											
(3804)	0.06	70	R								NA			NA		08/20/2013	
						From: 76-3803 Bowling Green Way											
						To: Cul-de-Sac											
(3805)	0.06	60	R								NA			NA		08/20/2013	
						From: Cul-de-Sac											
						To: 76-3801 Restina Rd											

Virginia Department of Transportation
Traffic Engineering Division
2020
Annual Average Daily Traffic Volume Estimates By Section of Route
Prince William Maintenance Area

Route	Length	AADT	QA	4Tire	Bus	-----Truck----- 2Axle 3+Axle 1Trail 2Trail	QC	K Factor	QK	Dir Factor	AAWDT	QW	Year
Prince William County													
(3805)	0.11	110	R			From: 76-3801 Restina Rd To: Cul-de-Sac		NA			NA		08/20/2013
(3806)	0.06	10	R			From: Cul-de-Sac To: 76-3143 Sophia Ct		NA			NA		01/26/2016
(3806)	0.09	50	R			From: 76-3143 Sophia Ct To: Dead End		NA			NA		08/20/2013
(3807) Emory Ln	0.16	130	R			From: Dead End To: 76-3806		NA			NA		12/03/2013
(3808) Crystal Downs Trail	0.13	130	R			From: Dead End To: 76-2767 Myrtlewood Dr		NA			NA		12/16/2013
(3808)	0.06	70	R			From: 76-2767 Myrtlewood Dr To: Cul-de-Sac		NA			NA		08/20/2013
(3809)	0.04	40	R			From: 76-3808 Crystal Downs Trail To: Cul-de-Sac		NA			NA		08/20/2013
(3810) Tyson Oaks Way	0.48	470	R			From: Dead End To: US 29 Lee Highway		NA			NA		09/10/2013
(3811)	0.20	60	R			From: 76-3810 Tyson Oaks Way To: Cul-de-Sac		NA			NA		08/20/2013
(3812) Turning Grass Way	0.25	350	R			From: 76-3813 Bladen Place To: 76-3310 Somerset Crossing Dr		NA			NA		09/10/2013
(3813) Bladen Place	0.17	660	R			From: 76-3310 Somerset Crossing Dr To: Cul-de-Sac		NA			NA		09/10/2013
(3814)	0.08	100	R			From: Cul-de-Sac To: 76-3812 Turning Grass Way		NA			NA		08/20/2013
(3815)	0.05	90	R			From: 76-3812 Turning Grass Way To: Cul-de-Sac		NA			NA		08/20/2013
(3816)	0.07	100	R			From: Cul-de-Sac To: 76-3813 Bladen Place		NA			NA		08/20/2013
(3817) Cabin Rd	0.66	960	R			From: Cul-de-Sac To: 76-1125 Cabin Rd		NA			NA		12/16/2013
(3818)	0.08	NA				From: 76-3817 Cabin Rd. To: Cul-de-Sac		NA			NA		
(3819)	0.05	60	R			From: Dead End To: 76-3047 Leatherback Rd		NA			NA		08/20/2013
(3820) Painted Turtle Way	0.15	340	R			From: 76-3884 Chula Pl To: 76-3040 Lake Terrapin Dr		NA			NA		11/05/2013
(3821) Que Pl	0.09	110	R			From: 76-2086 Queensdale Dr To: 76-3822 Query Ln.		NA			NA		12/17/2013

Virginia Department of Transportation
Traffic Engineering Division
2020
Annual Average Daily Traffic Volume Estimates By Section of Route
Prince William Maintenance Area

Route	Length	AADT	QA	4Tire	Bus	-----Truck-----				QC	K Factor	QK	Dir Factor	AAWDT	QW	Year
						2Axle	3+Axle	1Trail	2Trail							
Prince William County																
3822 Query Ln	0.22	140	R								NA			NA		12/17/2013
3823 Jessica Ridge Wy	0.16	180	R								NA			NA		12/11/2013
3824	0.08	80	R								NA			NA		08/20/2013
3825	0.05	45	R								NA			NA		08/20/2013
3826 Great Mere Ct	0.20	140	R								NA			NA		12/11/2013
3827 Pendragon Wy	0.03	70	R								NA			NA		12/11/2013
3828 Esteppe Dr	0.78	130	R								NA			NA		10/28/2013
3829 Tinsley Way	0.44	420	R								NA			NA		10/28/2013
3830	0.09	NA									NA			NA		
3831	0.09	NA									NA			NA		
3832 Carrington Valley Ct	0.19	140	R								NA			NA		10/28/2013
3833	0.11	100	R								NA			NA		08/21/2013
3834 Tappen Mill Way	0.05	890	R								NA			NA		09/10/2013
3835	0.10	80	R								NA			NA		08/21/2013
3836		70	R								NA			NA		08/21/2013
3837 Dondis Creek Rd	0.36	100	R								NA			NA		12/16/2013
3838 Ricketts Battery Dr	0.15	70	R								NA			NA		09/30/2013
3839 Waverly Farm Dr	0.63	3100	R								NA			NA		12/02/2013
3840 Flannery Ct	0.17	850	R								NA			NA		10/23/2013

Virginia Department of Transportation
Traffic Engineering Division
2020
Annual Average Daily Traffic Volume Estimates By Section of Route
Prince William Maintenance Area

Route	Length	AADT	QA	4Tire	Bus	-----Truck-----				QC	K Factor	QK	Dir Factor	AAWDT	QW	Year
						2Axle	3+Axle	1Trail	2Trail							
Prince William County																
(3841) Progress Court	0.18	2400	R			From: Dead End					NA			NA		09/10/2013
						To: 76-674 Wellington Rd										
(3843) Holly Ridge Ln	0.51	370	R			From: Cul-de-Sac					NA			NA		09/09/2013
						To: SR 234 Sudley Rd										
(3844) Finish Line Dr	0.47	190	R			From: 76-3843 Holly Ridge Ln					NA			NA		09/09/2013
						To: Cul-de-Sac										
(3845)	0.11	40	R			From: Cul-de-Sac					NA			NA		08/21/2013
						To: 76-3843 Holly Ridge Ln										
(3846) Daybreak Lane	0.28	110	R			From: Dead End					NA			NA		11/05/2013
						To: Cul-de-Sac										
(3870) Clarkton Ct	0.19	700	R			From: Cul-de-Sac					NA			NA		10/21/2013
						To: 76-3310 Somerset Crossing Dr										
(3871)	0.23	NA				From: Cul-de-Sac					NA			NA		
						To: 76-3870 Clarkton Ct										
(3872)	0.13	NA				From: 76-3871					NA			NA		
						To: Cul-de-Sac										
(3873)	0.05	NA				From: Cul-de-Sac					NA			NA		
						To: 76-3870 Clarkton Ct										
(3874)	0.10	NA				From: Cul-de-Sac					NA			NA		
						To: 76-3870 Clarkton Ct										
(3875) Rosings Way	0.40	370	R			From: 76-3880 Pier Trail Dr					NA			NA		11/04/2013
						To: Cul-de-Sac										
(3876) Lady Catherine Cir	0.28	90	R			From: 76-3751 Potomac Crest Dr					NA			NA		12/16/2013
						To: 76-3751 Potomac Crest Dr										
(3877)	0.03	NA				From: 76-3876 Lady Catherine Cir.					NA			NA		
						To: Dead End										
(3878) Oakham Mount Dr	0.20	210	R			From: Cul-de-Sac					NA			NA		11/04/2013
						To: 76-3751 Potomac Crest Dr										
(3879) Anne de Bourgh Dr	0.15	80	R			From: 76-3880 Pier Trail Dr					NA			NA		11/04/2013
						To: 76-3751 Potomac Crest Dr										
(3880) Pier Trail Dr	0.31	400	R			From: 76-3878 Oakham Mount Dr					NA			NA		11/04/2013
						To: Dead End										
(3881)	0.19	NA				From: Cul-de-Sac					NA			NA		
						To: 76-751 Websters Way										
(3882)	0.05	NA				From: Cul-de-Sac					NA			NA		
						To: 76-3886										
(3883)	0.06	NA				From: 76-3820 Painted Turtle Way					NA			NA		
						To: Cul-de-Sac										

Virginia Department of Transportation
Traffic Engineering Division
2020
Annual Average Daily Traffic Volume Estimates By Section of Route
Prince William Maintenance Area

Route	Length	AADT	QA	4Tire	Bus	-----Truck-----				QC	K Factor	QK	Dir Factor	AAWDT	QW	Year
						2Axle	3+Axle	1Trail	2Trail							
Prince William County																
(3884) Chula Pl	0.16	90	R								NA			NA		11/05/2013
(3885)	0.05	NA									NA			NA		
(3886)	0.20	160	R								NA			NA		01/26/2016
(3887) Sedge Wren Dr	0.23	2900	R								NA			NA		10/21/2013
(3888)	0.12	NA									NA			NA		
(3889)		NA									NA			NA		
(3890)		NA									NA			NA		
(3891)		NA									NA			NA		
(3892)		NA									NA			NA		
(9341) Panther Pride Dr	0.30	2800	R								NA			NA		10/29/2019
(9341) Panther Pride Dr	0.15	7600	R								NA			NA		03/09/2010
(9344) Occoquan Rd	0.10	120	R								NA			NA		12/11/2013
(9345) Fitzwater Dr	0.16	350	R								NA			NA		12/11/2013
(9349) McLeod Way	0.16	290	R								NA			NA		05/16/2016
(9351) Token Valley Rd	0.10	180	R								NA			NA		12/11/2013
(9425)	0.09	170	R								NA			NA		1994
City of Manassas																
(9463)		110	R								NA			NA		1994
Prince William County																
(9514)	0.06	460	R								NA			NA		1987

Virginia Department of Transportation
Traffic Engineering Division
2020
Annual Average Daily Traffic Volume Estimates By Section of Route
Prince William Maintenance Area

Route	Length	AADT	QA	4Tire	Bus	-----Truck-----				QC	K Factor	QK	Dir Factor	AAWDT	QW	Year
						2Axle	3+Axle	1Trail	2Trail							
Prince William County																
(9515) Dumfries Rd	0.12	400	R			From: SR 234 Dumfries Rd					NA			NA		12/12/2013
						To: Dead End										
(9527) Garfield High School	0.18	2600	R			From: 76-610 Cardinal Dr					NA			NA		12/17/2013
						To: Cul-de-Sac										
City of Manassas																
(9528) Tudor Ln		2500	R			From: Osborn High School					NA			NA		12/11/2013
						To: Cul-de-Sac										
Prince William County																
(99008) Ramp	0.19	3700	G			From: Ramp Merge				0.224	F			3800	G	2020
						To: I-95 South										
(99008) Ramp	0.26	3200	G			From: Russell Rd				0.21	F			3500	G	2020
						To: I-95 North										
City of Manassas Park																
(152) Manassas Dr	0.41	15000	G	98%	1%	0%	0%	0%	0%	F	0.086	F	0.504	16000	G	2020
						From: SR 28 Centreville Rd										
						To: Euclid Ave										
(152) Manassas Dr	1.45	12000	G	98%	1%	0%	0%	0%	0%	C	0.085	F	0.618	13000	G	2020
						From: 152-3 Carondelet Dr West										
						To: 152-1 Manassas Dr										
(152) Digital Dr		2800	G	97%	1%	1%	1%	1%	0%	C	0.093	F	0.604	3000	G	2020
						From: 152-2 Digital Dr										
						To: 152-3 Carondelet Dr West										
(152) Carondelet Dr West	0.43	710	G	96%	3%	1%	0%	0%	0%	C	0.086	F	0.609	760	G	2020
						From: 152-1 Manassas Dr										
						To: Manassas Dr										
(152) Denver Dr	0.35	3400	G	98%	1%	1%	0%	0%	0%	C	0.091	F	0.538	3600	G	2020
						From: Kent Dr										
						To: Manassas Dr										
(152) Cabbel Dr	0.71	1200	G	96%	2%	1%	0%	0%	0%	C	0.096	F	0.515	1300	G	2020
						From: NCL Manassas Park										
						To: ECL Manassas										
(152) Cabbel Dr	0.37	250	G	93%	4%	2%	0%	0%	0%	C	0.126	F	0.565	270	G	2020
						From: Godwin Dr										
						To: Cockrell Rd										
City of Manassas																
(155) Ashton Ave	0.72	6600	G	99%	1%	0%	0%	0%	0%	C	0.097	F	0.551	7100	G	2020
						From: SCL Manassas										
						To: Godwin Dr										
(155) Clover Hill Rd	0.05	3600	G	98%	0%	1%	1%	0%	0%	C	0.079	F	0.658	3800	G	2020
						From: Waterford Dr										
						To: Wellington Rd										
(155) Clover Hill Rd	0.45	1700	G	98%	1%	1%	0%	0%	0%	C	0.087	F	0.566	1800	G	2020
						From: Ashton Ave										
						To: SR 28 Center St										
(155) Clover Hill Rd	0.78	2800	G	97%	1%	1%	1%	0%	0%	C	0.088	F	0.522	3000	G	2020
						From: Quarry Rd										
						To: Liberia Ave										
(155) Cockrell Rd	0.29	4800	G	97%	1%	1%	0%	0%	0%	C	0.095	F	0.677	5100	G	2020
						From: Manassas NCL										
						To: Manassas NCL										
(155) Euclid Ave	0.38	4100	G	95%	1%	2%	1%	1%	0%	F	0.1	F	0.577	4300	G	2020
						From: Manassas NCL										
						To: Manassas NCL										
(155) Euclid Ave	0.32	11000	G	95%	1%	2%	1%	1%	0%	C	0.094	F	0.682	11000	G	2020
						From: Manassas NCL										
						To: Manassas NCL										

Virginia Department of Transportation
Traffic Engineering Division
2020
Annual Average Daily Traffic Volume Estimates By Section of Route
Prince William Maintenance Area

Route	Length	AADT	QA	4Tire	Bus	-----Truck-----				QC	K Factor	QK	Dir Factor	AAWDT	QW	Year	
						2Axle	3+Axle	1Trail	2Trail								
City of Manassas																	
(5) 155	Godwin Dr	0.88	1600	G	97%	0%	1%	2%	0%	0%	C	0.109	F	0.648	1700	G	2020
						From: 155-2 Clover Hill Rd											
(5) 155	Godwin Dr		9100	G	93%	1%	1%	3%	1%	0%	C	0.099	F	0.529	9700	G	2020
						From: 155-6 Hastings Dr											
						To: SR 28 Nokesville Rd											
(6) 155	Hastings Dr	1.50	4100	G	96%	1%	1%	1%	0%	0%	C	0.108	F	0.639	4400	G	2020
						From: Godwin Dr											
						To: Bus SR 234 Dumfries Rd											
(6) 155	Hastings Dr		4400	G	96%	1%	1%	1%	0%	0%	F	0.087	F	0.665	4700	G	2020
						From: Bus SR 234 Richmond Rd											
						To: Liberia Ave											
(7) 155	Quarry Rd	0.03	NA									NA		NA			
						From: SR 28 SB, Centreville Rd											
(7) 155	Quarry Rd	0.56	4200	G	97%	0%	1%	1%	1%	0%	F	0.089	F	0.579	4500	G	2020
						From: SR 28 NB, Zebedee St											
						To: Euclid Ave											
(8) 155	Signal Hill Rd	0.13	4400	G	97%	0%	1%	1%	1%	0%	F	0.097	F	0.632	4800	G	2020
						From: Richmond Ave											
						To: Liberia Ave; ECL Manassas											
(9) 155	Richmond Ave	0.07	170	G	98%	0%	1%	1%	0%	0%	F	0.136	F	0.569	180	G	2020
						From: Dead End											
(9) 155	Richmond Ave	0.94	2600	G	98%	0%	1%	1%	0%	0%	C	0.103	F	0.553	2800	G	2020
						From: Fairview Ave											
						To: Liberia Ave											
(10) 155	Center St		2800	G	98%	1%	1%	0%	0%	0%	C	0.092	F	0.771	3000	G	2020
						From: SR 28 Zebedee St											
						To: Prescott Ave											
(107) 155	Godwin Dr	2.01	12000	G	97%	0%	1%	1%	1%	0%	C	0.085	F	0.525	13000	G	2020
						From: SR 28 Nokesville Rd											
						To: Bus SR 234 Sudley Rd											
(4350) 155	Lucasville Rd	0.11	4100	G	98%	0%	1%	0%	0%	0%	F	0.101	F	0.662	4400	G	2020
						From: 76-692, SCL Manassas											
						To: 155-6 Hastings Dr											
(4352) 155	Wellington Rd	0.59	14000	G	98%	1%	1%	1%	0%	0%	C	0.095	F	0.525	14000	G	2020
						From: Bus SR 234 Dumfries Rd											
						To: Fairview Ave											
(4353) 155	Wellington Rd <old Fairview Ave>		13000	G	98%	1%	1%	0%	0%	0%	C	0.096	F	0.505	14000	G	2020
						From: ECL Manassas, 76-3000 Pr Wm Pkwy											
						To: Wellington Rd <old Richmond Rd>											
(4355) 155	Fairview Ave	0.50	9600	G	98%	1%	1%	0%	0%	0%	F	0.084	F	0.568	10000	G	2020
						From: Wellington Rd <old Richmond Ave>											
						To: SR 28 Center St											
(4355) 155	Main St	0.24	920	G	94%	4%	1%	1%	0%	0%	C	0.097	F	0.642	980	G	2020
						From: Center St											
						To: Portner Ave											
(4356) 155	Portner Ave	0.43	1600	G	97%	1%	1%	0%	0%	0%	C	0.095	F	0.523	1700	G	2020
						From: Bus SR 234 Grant Ave											
(4356) 155	Portner Ave	0.57	2700	G	96%	2%	2%	0%	0%	0%	C	0.085	F	0.58	2900	G	2020
						From: Sudley Rd											
						To: Liberia Ave											
(4357) 155	Prescott Ave	0.26	8200	G	96%	2%	2%	0%	0%	0%	F	0.088	F	0.566	8700	G	2020
						From: Center St											
(4357) 155	Sudley Rd	0.76	16000	G	96%	2%	2%	0%	0%	0%	F	0.080	F	0.522	17000	G	2020
						From: SR 28 Centreville Rd											
						To: Bus SR 234 Grant Ave, Sudley Rd											

Virginia Department of Transportation
Traffic Engineering Division
2020
Annual Average Daily Traffic Volume Estimates By Section of Route
Prince William Maintenance Area

Route	Length	AADT	QA	4Tire	Bus	-----Truck-----				QC	K Factor	QK	Dir Factor	AAWDT	QW	Year
						2Axle	3+Axle	1Trail	2Trail							
City of Manassas																
4358 155 Wellington Rd		12000	G	98%	0%	From: WCL Manassas				C	0.100	F	0.549	12000	G	2020
4358 155 Wellington Rd		12000	G	98%	0%	From: SR 28 Nokesville Rd; Center St				F	0.097	F	0.577	13000	G	2020
4358 155 Wellington Rd	0.61	12000	G	98%	0%	From: Clover Hill Rd				F	0.097	F	0.514	13000	G	2020
						To: Bus SR 234 Dumfries Rd										
4359 155 Stonewall Rd	0.38	140	G	90%	1%	From: Dead End				C	0.165	F	0.73	150	G	2020
4359 155 Stonewall Rd	0.90	3200	G	98%	0%	From: Center St				C	0.091	F	0.535	3400	G	2020
						To: Bus SR 234 Sudley Rd										
4361 155 Liberia Ave	1.76	31000	G	98%	0%	From: 155-4353 Wellington Rd <old Fairview Ave>				F	0.074	F	0.579	NA		2020
4361 155 Liberia Ave	1.19	9100	G	98%	0%	From: SR 28 Centreville Rd				C	0.080	F	0.52	9600	G	2020
4361 155 Liberia Ave	0.41	8100	G	98%	0%	From: 155-4365 Stonewall Rd				F	0.085	F	0.535	8600	G	2020
						To: NCL Manassas, 76-1530 Lomond Dr South										
4365 155 Stonewall Rd	0.49	1700	G	97%	1%	From: Bus SR 234 Sudley Rd				C	0.109	F	0.810	1900	G	2020
4365 155 Stonewall Rd	0.26	2600	G	98%	1%	From: Stonewall Ct				C	0.088	F	0.63	2800	G	2020
						To: Liberia Ave										
Town of Dumfries																
1083 212 Possum Point Rd	1.51	600	G	87%	0%	From: US 1				C	0.089	F	0.573	640	G	2020
						To: ECL Dumfries										
1085 212 Graham Park Rd	0.05	8900	G	97%	1%	From: US 1 SB, Main St				F	0.088	F	0.534	9500	G	2020
1085 212 Graham Park Rd	0.30	7200	G	97%	1%	From: US 1 NB Fraley Blvd				C	0.093	F	0.615	7700	G	2020
						To: ECL Dumfries										
1086 212 Old Triangle Rd	0.29	2800	G	89%	2%	From: Rt 1107 Graham Park Rd				F	0.103	F	0.545	2900	G	2020
						To: SCL Dumfries										
Prince William County																
I-66 West		20000	G			From: US 29					0.114	A		20000	G	2020
						To: ECL Haymarket										
Indus Dr		2400	G	99%	0%	From: Radburn St				C	0.091	F	0.712	2400	G	2020
						To: Neabsco Rd										
Ramp From US 29		NA				From: US 29					NA			NA		
						To: I-66 East										
City of Manassas Park																
Martin Dr		320	G			From: Courtney Dr					0.106	F		320	G	2020
						To: Manassas Dr										
Tremont St		180	G			From: Denver Dr					0.098	F	0.647	190	G	2020
						To: Colburn Dr										

Virginia Department of Transportation
 Traffic Engineering Division
 2020
 Annual Average Daily Traffic Volume Estimates By Section of Route
 Prince William Maintenance Area

Route	Length	AADT	QA	4Tire	Bus	-----Truck-----				QC	K Factor	QK	Dir Factor	AAWDT	QW	Year
						2Axle	3+Axle	1Trail	2Trail							
City of Manassas																
Greenleaf Dr		110	G							0.114	F	0.561	120	G	2020	
Karlo St		360	G							0.105	F	0.518	380	G	2020	
Longstreet Dr		310	G							0.101	F	0.577	310	G	2020	
Meadowview Dr		180	G							0.121	F	0.613	190	G	2020	
Oak Glen Rd		190	G							0.116	F	0.614	210	G	2020	
Peabody St		210	G							0.122	F	0.778	210	G	2020	
Thornwood Lane		320	G							0.124	F	0.540	340	G	2020	
Town of Dumfries																
Leonard St		60	G							0.121	F	0.571	60	G	2020	