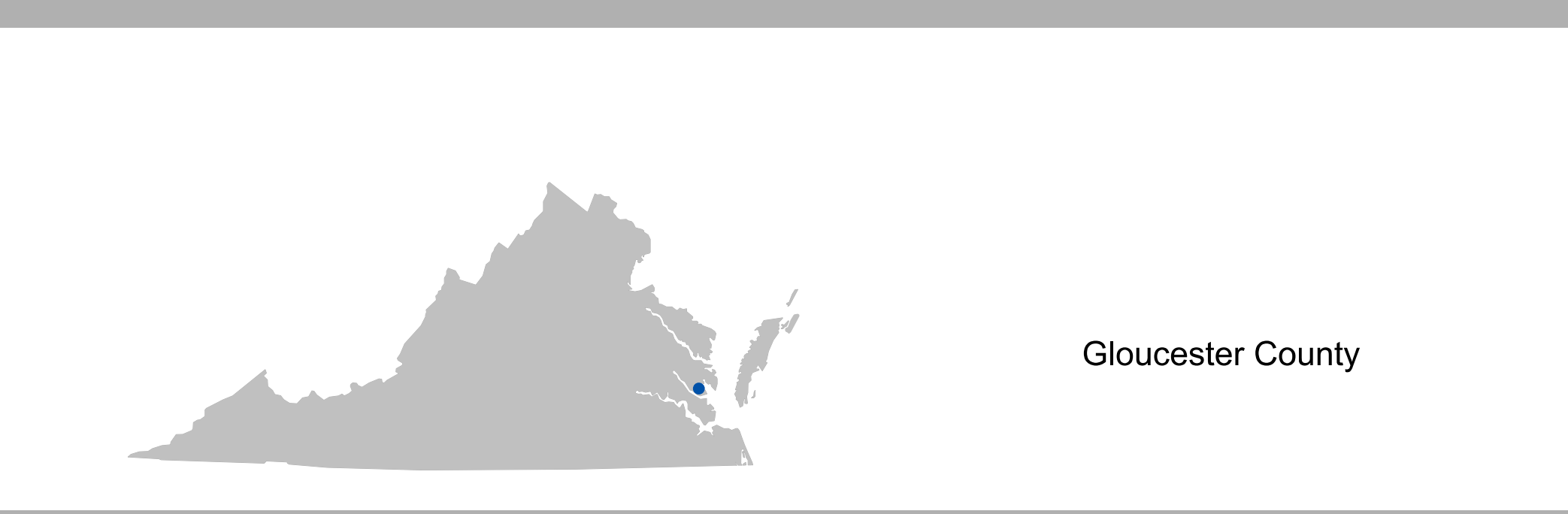













Project Location



North Arrow & Scale



Legend

	Proposed Road		Existing Right of Way
	Proposed Sidewalk		Property Lines
	Demolition of Pavement		Existing Permanent Easement
	Signal		Proposed Temporary Construction Easement

Contact Information

Byrd Holloway, P.E.  
 Project Manager  
 Virginia Department of Transportation  
 87 Deacon Road  
 Fredericksburg, VA 22405

Comments may also be sent to:  
[Fred.Comments@VDOT.Virginia.gov](mailto:Fred.Comments@VDOT.Virginia.gov)

Route 17 & 216 Intersection Improvements  
 Gloucester, Virginia

0017-036-617, P101, R201, M501  
 UPC 113413  
 HSIP-5111(337)

These plans are unfinished and unapproved and are not to be used for any type of construction or the acquisition of right of way. Additional easements for utility relocations may be required beyond the proposed right-of-way shown on these plans.

Imagery Courtesy of the Commonwealth of Virginia copyright 2020.