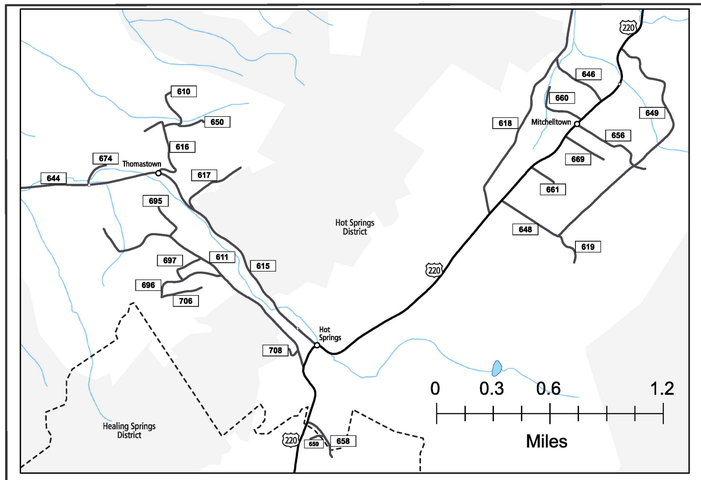

1
THOMASTOWN, HOT SPRINGS and MITCHELLTOWN AREA

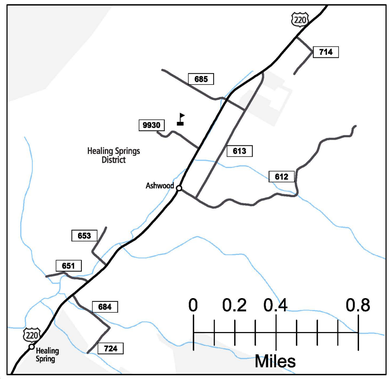

3
ASHWOOD - HEALING SPRING AREA

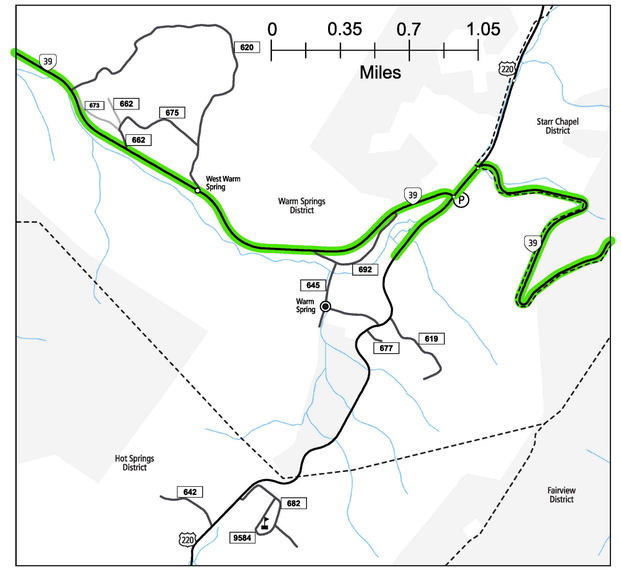

4
WARM SPRINGS AREA

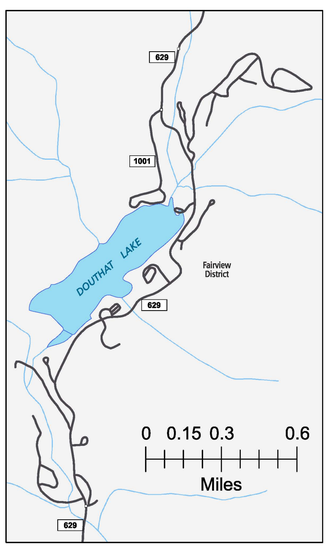

2
DOUTHAT STATE PARK AREA

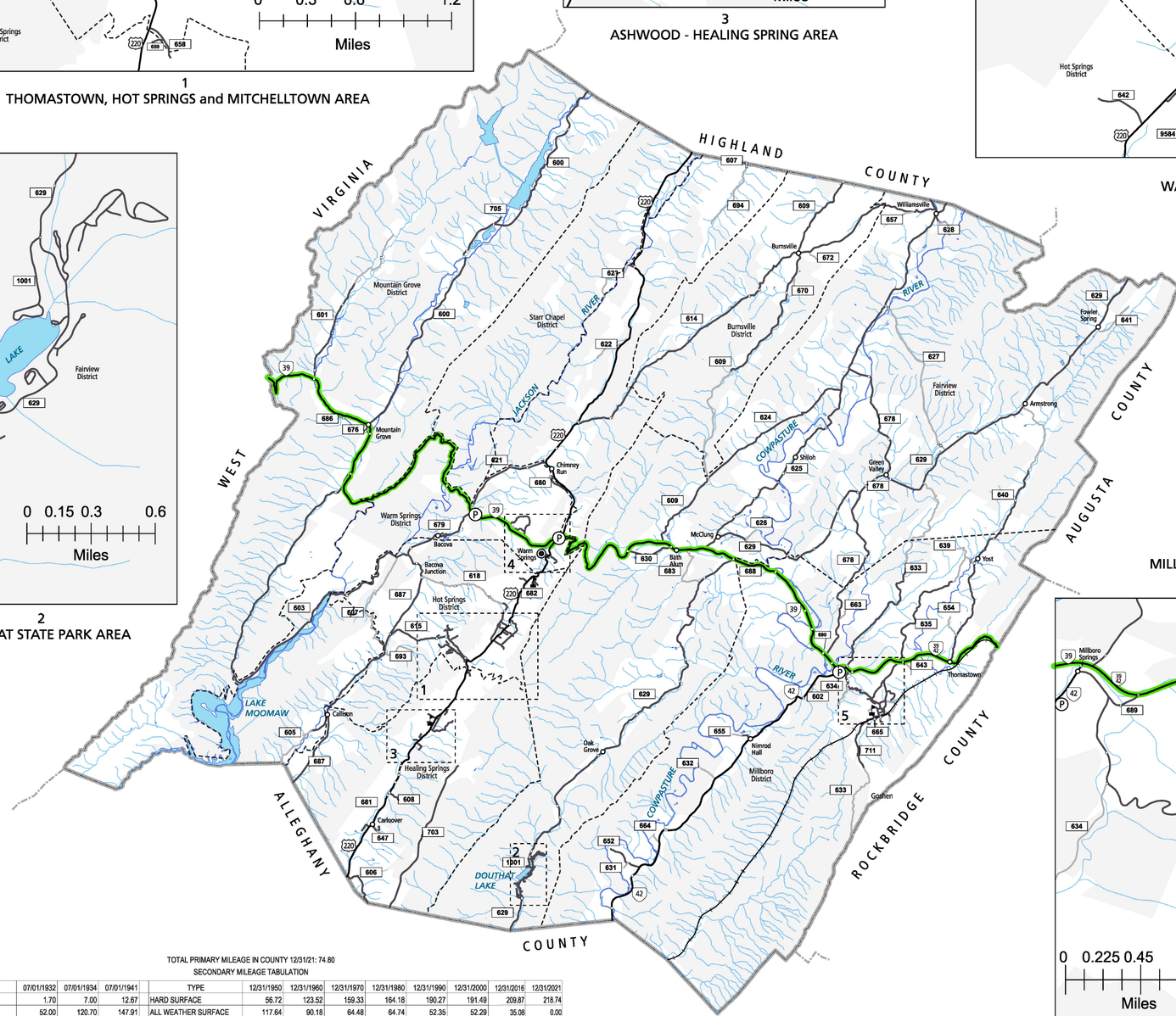

5
MILLBORO SPRINGS - MILLBORO AREA

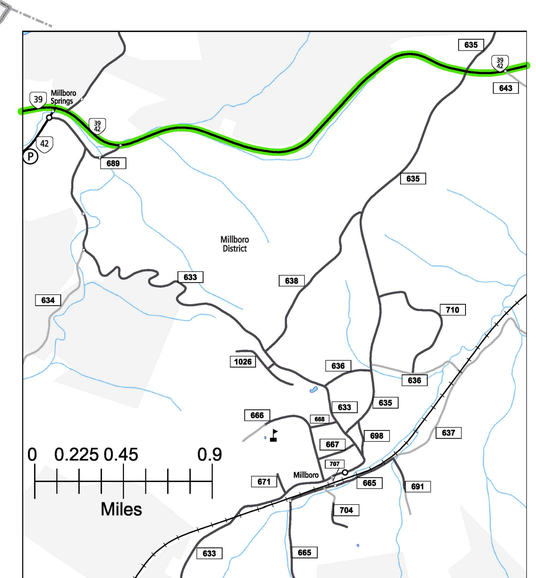

TOTAL PRIMARY MILEAGE IN COUNTY 12/31/21: 74.80

SECONDARY MILEAGE TABULATION

TYPE	07/01/1932	07/01/1934	07/01/1941	TYPE	12/31/1950	12/31/1960	12/31/1970	12/31/1980	12/31/1990	12/31/2000	12/31/2016	12/31/2021
BIT.SUR.,PAVED	1.70	7.00	12.67	HARD SURFACE	56.72	123.52	159.33	164.18	190.27	191.49	209.87	218.74
GRAVEL,SOIL,ETC.	52.00	120.70	147.91	ALL WEATHER SURFACE	117.64	90.18	64.48	64.74	52.35	52.29	35.08	0.00
GRADED & DRAINED	0.65	4.00	23.80	LIGHT SURFACE	21.67	25.81	19.33	15.72	0.00	0.00	0.00	0.00
UNIMPROVED	178.25	90.25	19.84	UNSURFACED	17.50	2.10	1.57	1.50	0.00	0.00	0.00	26.52
TOTAL MILEAGE	232.60	221.95	203.50	TOTAL MILEAGE	213.53	241.61	244.71	246.14	242.62	243.78	244.96	245.26

BATH COUNTY, VA

VDOT Virginia Department of Transportation

N W E S

COUNTY ROAD MAP

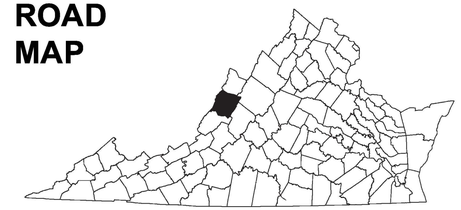

BATH COUNTY

ROAD CLASSIFICATIONS

- Frontage Road
- Secondary Route
- State Route
- U.S. Route
- Urban Road
- LightSurface
- DividedHwyInterstate
- AllWeatherSurface
- Unsurfaced
- otherSurface
- BikeRoutes
- AppalachianTrail
- Scenic Roads

MISCELLANEOUS

- Schools
- Seaports
- Park_RideLots

AIRPORTS

- Commercial
- General
- Military

RAILROADS

- Metro
- VARailroads
- Park_N_Ride

BOUNDARIES

- MilitaryAreas
- MagisterialDistricts
- Incorp_Areas
- Natural_LandCover

Additional ROAD CLASSIFICATION (Post 2019)

Hard-surface

MILES 0 1 2 3 4

KILOMETERS 0 1 2 3 4 5 6

The accuracy or completeness of this map is not guaranteed or warranted.
Map depicts state-maintained highway network as of November 1, 2022.
Copyright © 2022 by Commonwealth of Virginia
Department of Transportation, All Rights Reserved

AN INVENTORY OF STATE MAINTAINED ROADS