
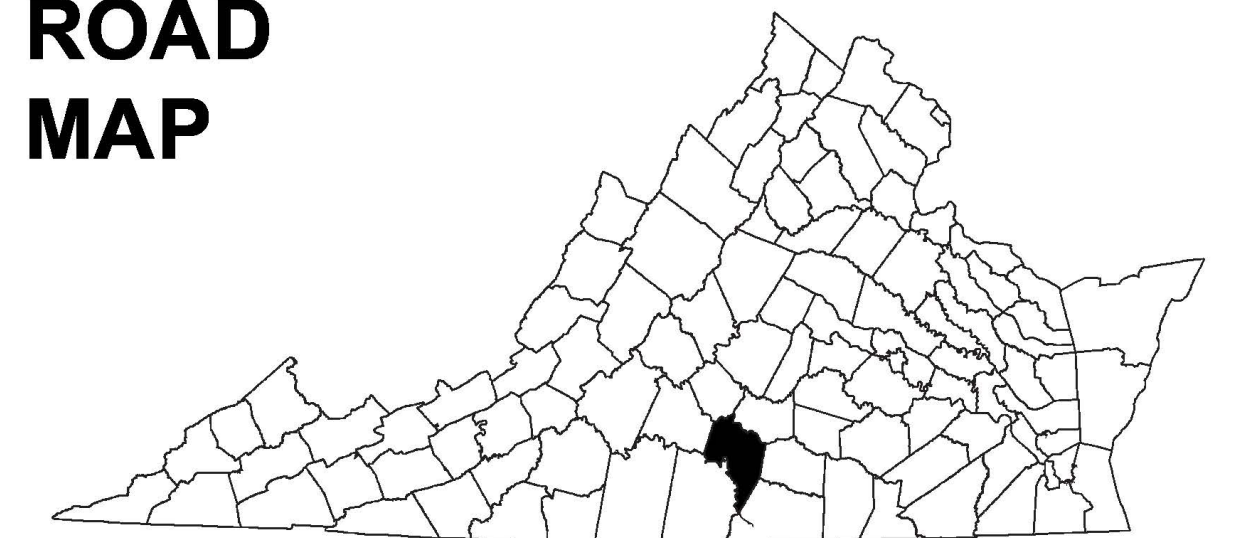


CHARLOTTE COUNTY, VA



COUNTY ROAD MAP



CHARLOTTE COUNTY

ROAD CLASSIFICATIONS

- Frontage Road
- Secondary Route
- State Route
- U.S. Route
- Urban Road
- LightSurface
- DividedHwyInterstate
- AllWeatherSurface
- Unsurfaced
- otherSurface
- BikeRoutes
- AppalachianTrail
- Scenic Roads

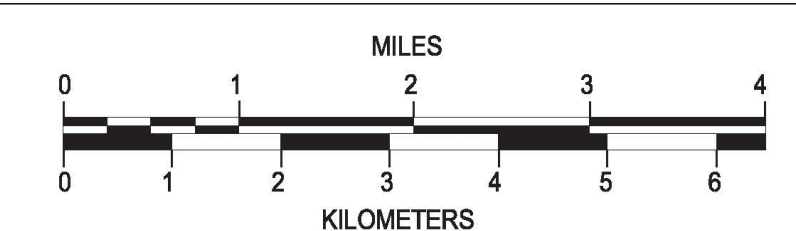
MISCELLANEOUS

- Schools
 - Seaports
 - Park_RideLots
- AIRPORTS**
- Commercial
 - General
 - Military
- RAILROADS**
- Metro
 - VARailroads
 - Park_N_Ride

BOUNDARIES

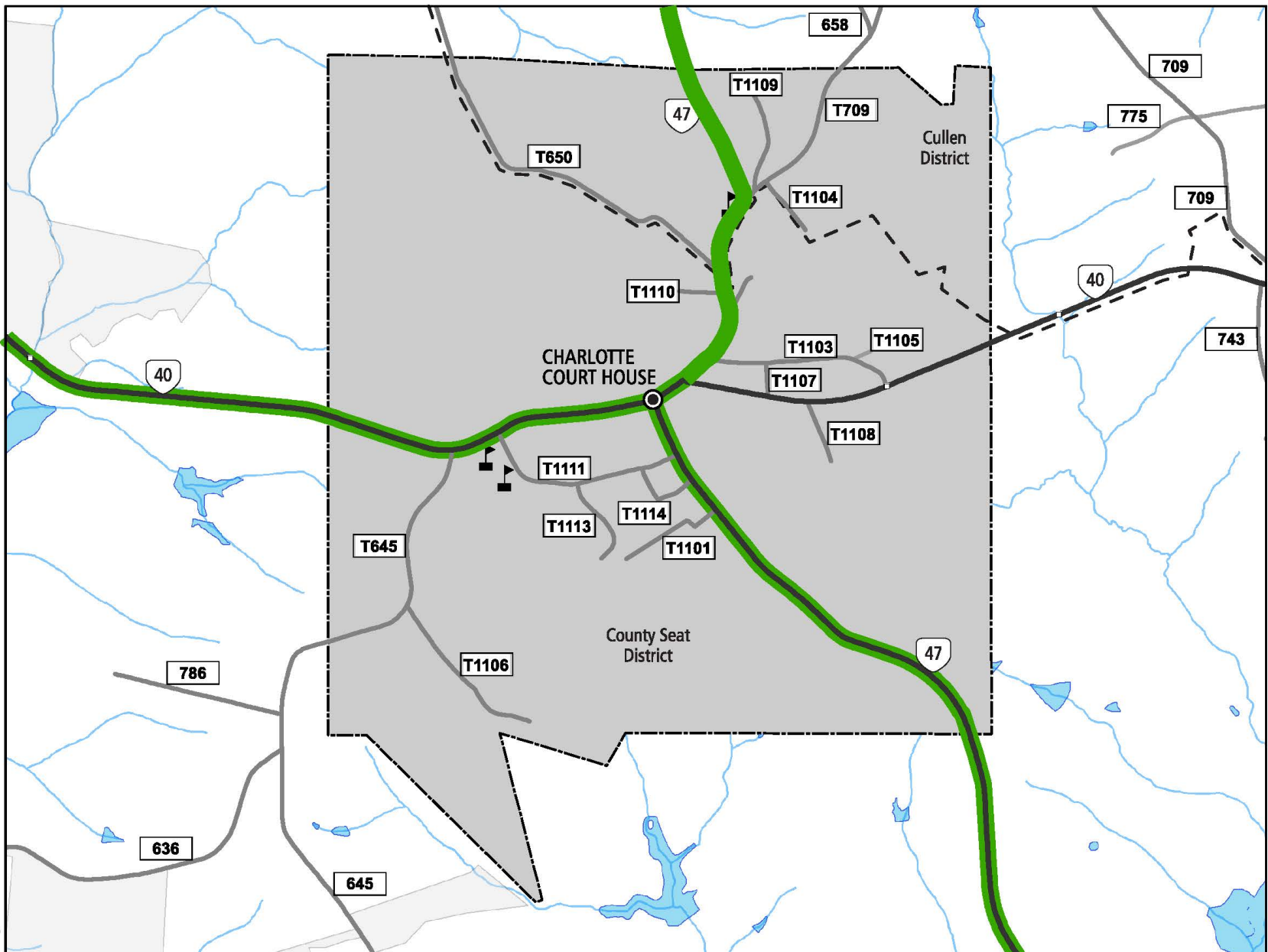
- MilitaryAreas
- MagisterialDistricts
- Incorp_Areas
- Natural_LandCover

Additional ROAD CLASSIFICATION (Post 2019)
Hard-surface

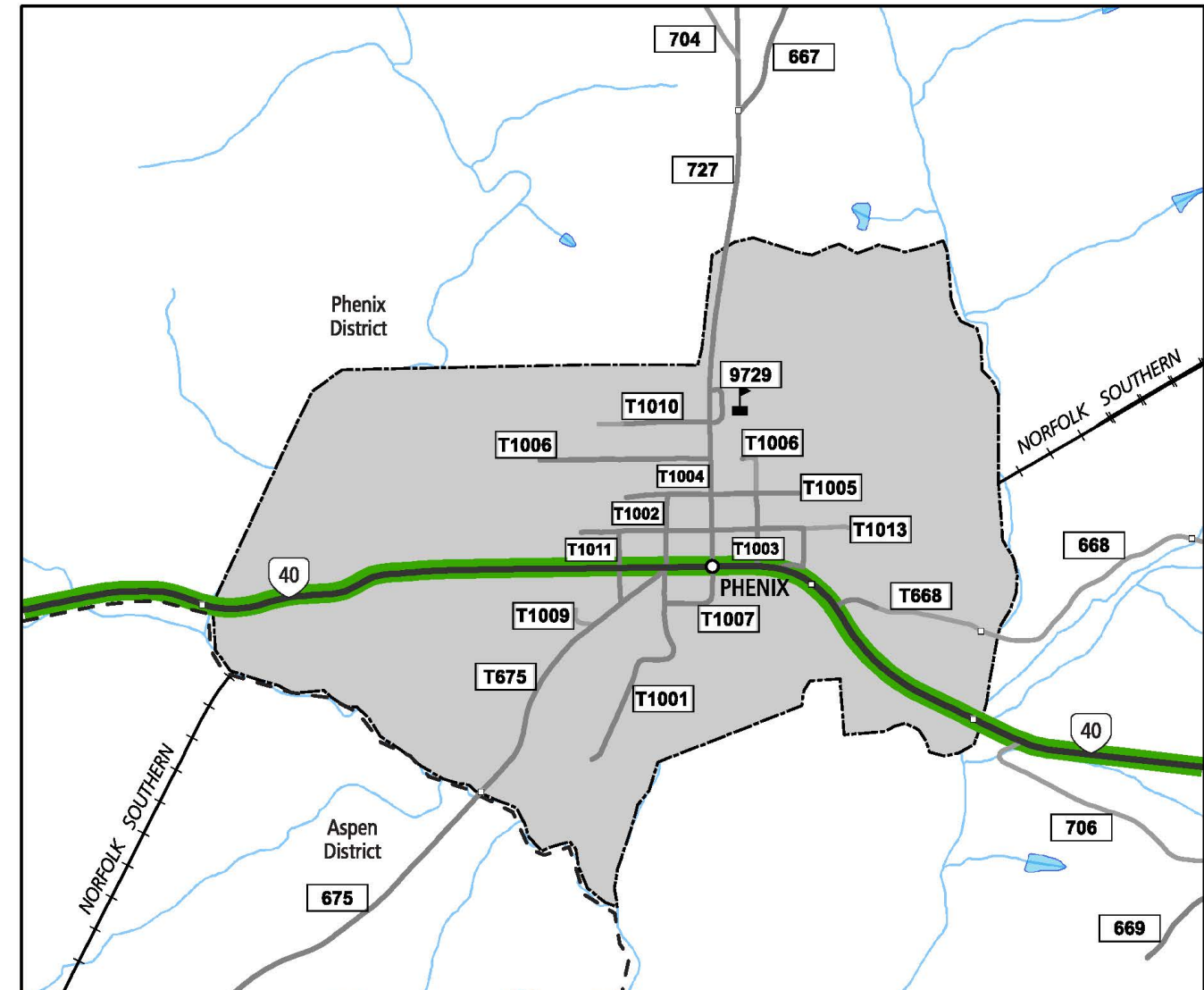


The accuracy or completeness of this map is not guaranteed or warranted. Map depicts state-maintained highway network as of May 1, 2021. Copyright © 2021 by Commonwealth of Virginia Department of Transportation, All Rights Reserved

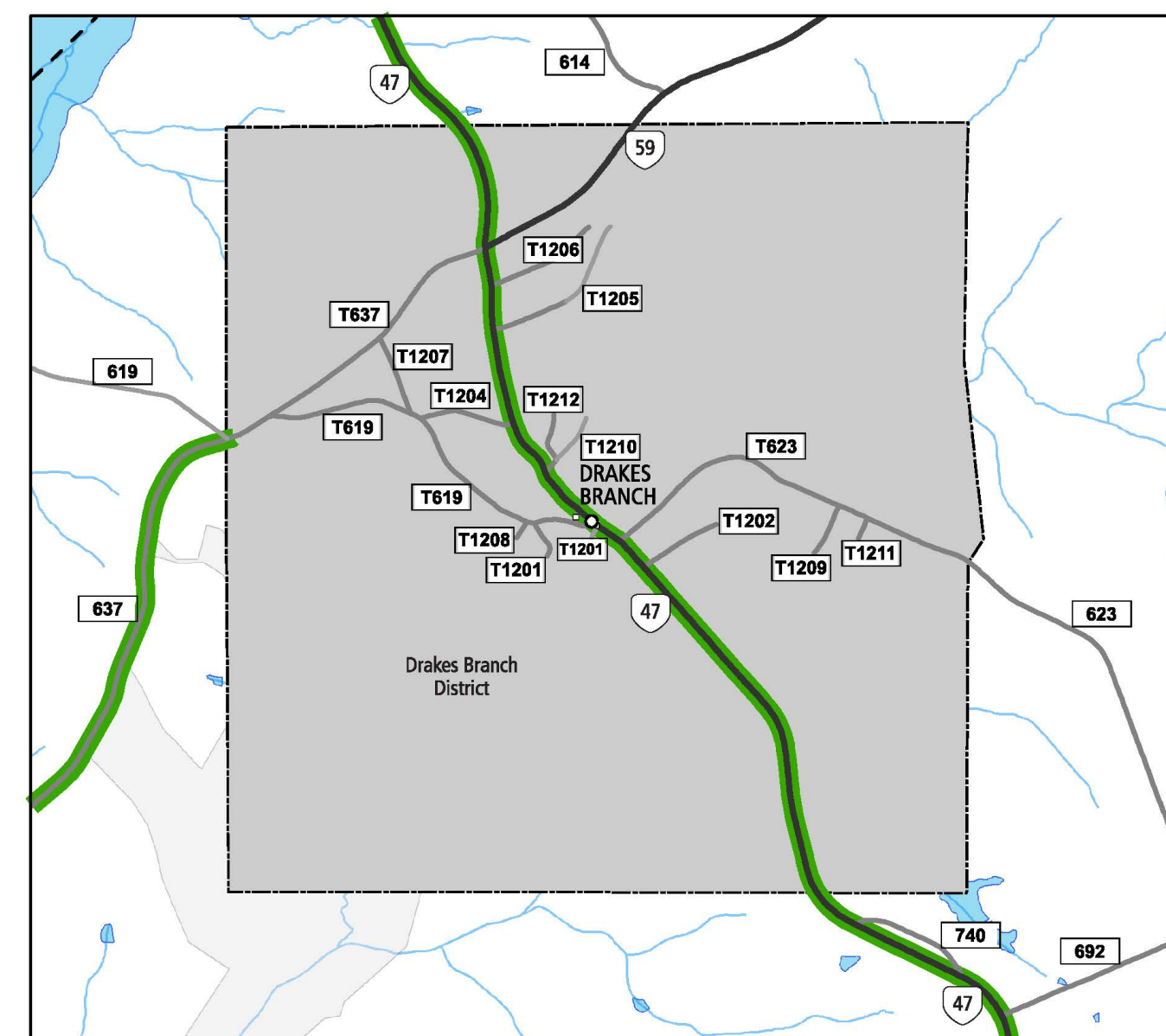
AN INVENTORY OF STATE MAINTAINED ROADS



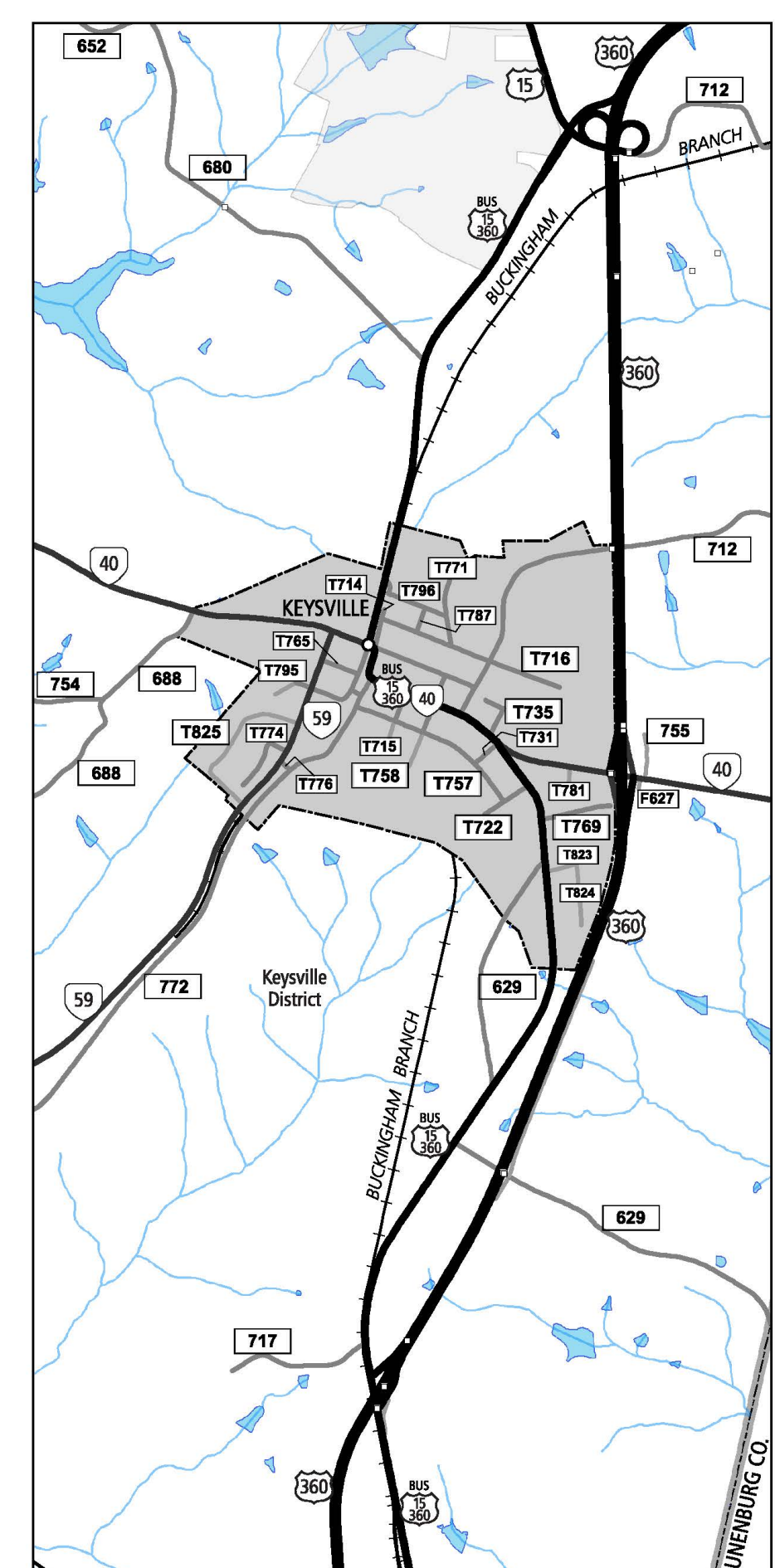
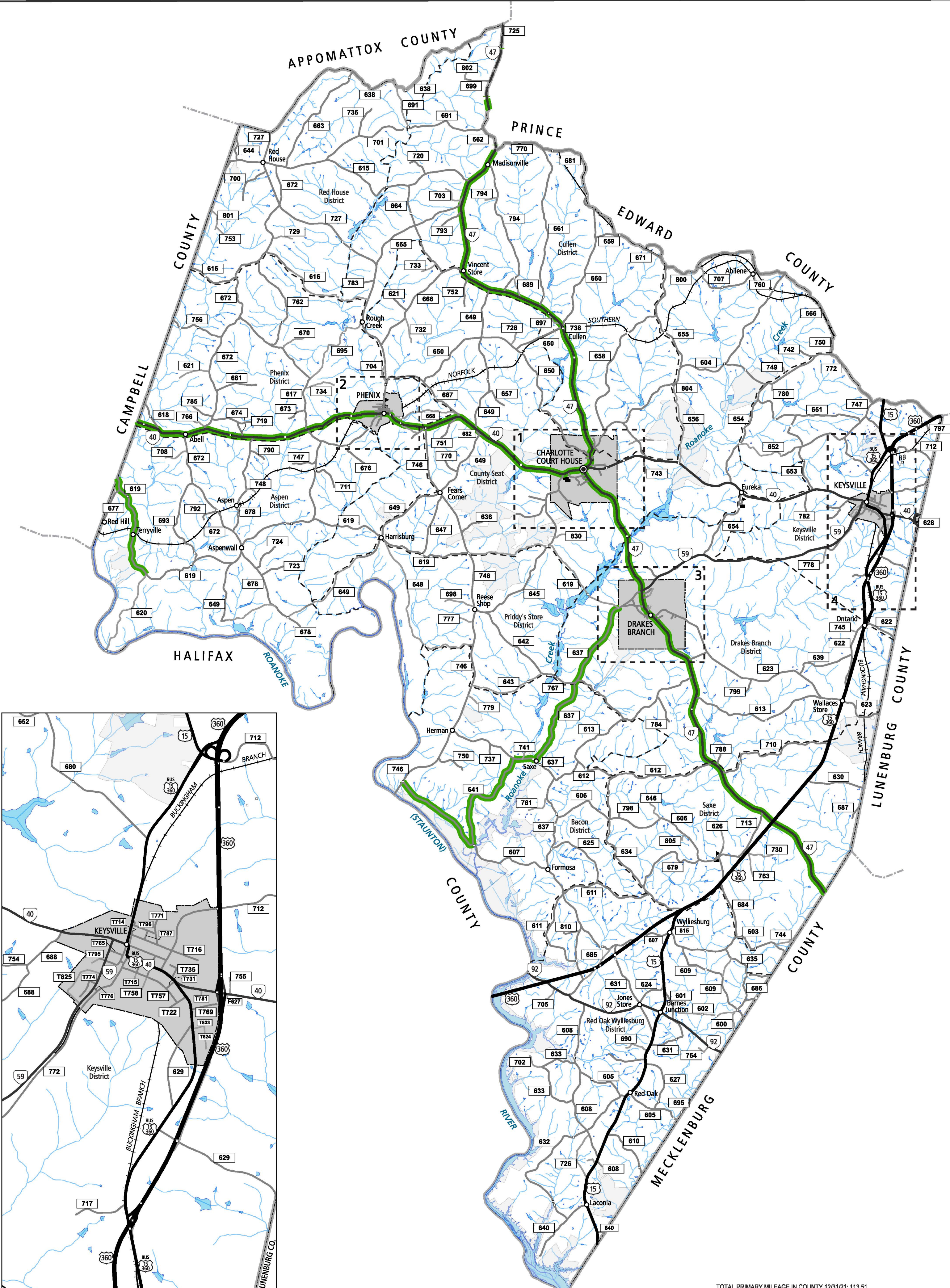
1 CHARLOTTE C.H. AREA (four times map scale)



2 PHENIX AREA (four times map scale)



3 DRAKES BRANCH AREA (four times map scale)



4 KEYSVILLE AREA (four times map scale)

TOTAL PRIMARY MILEAGE IN COUNTY 12/31/21: 113.51

SECONDARY MILEAGE TABULATION

TYPE	7/1/1932	7/1/1934	7/1/1941	TYPE	12/31/1950	12/31/1960	12/31/1970	12/31/1980	12/31/1990	12/31/2000	12/31/2016	12/31/2021
BIT SUR_PAVED	4.95	4.98	78.27	HARD SURFACE	138.37	227.12	280.82	330.58	352.43	372.45	412.14	425.88
GRAVEL/SOIL/ETC.	311.55	307.53	274.71	ALL WEATHER SURFACE	98.39	170.46	177.81	142.46	123.99	104.51	63.00	0.00
GRADED & DRAINED	29.20	46.15	36.15	LIGHT SURFACE	153.53	59.23	10.92	0.15	0.00	0.00	1.11	0.00
UNIMPROVED	22.45	18.90	18.16	UNSURFACED	69.61	0.00	0.00	0.00	0.00	0.00	0.00	51.26
TOTAL MILEAGE	368.15	377.56	405.29	TOTAL MILEAGE	420.90	456.81	469.55	473.19	476.42	476.96	476.86	476.94