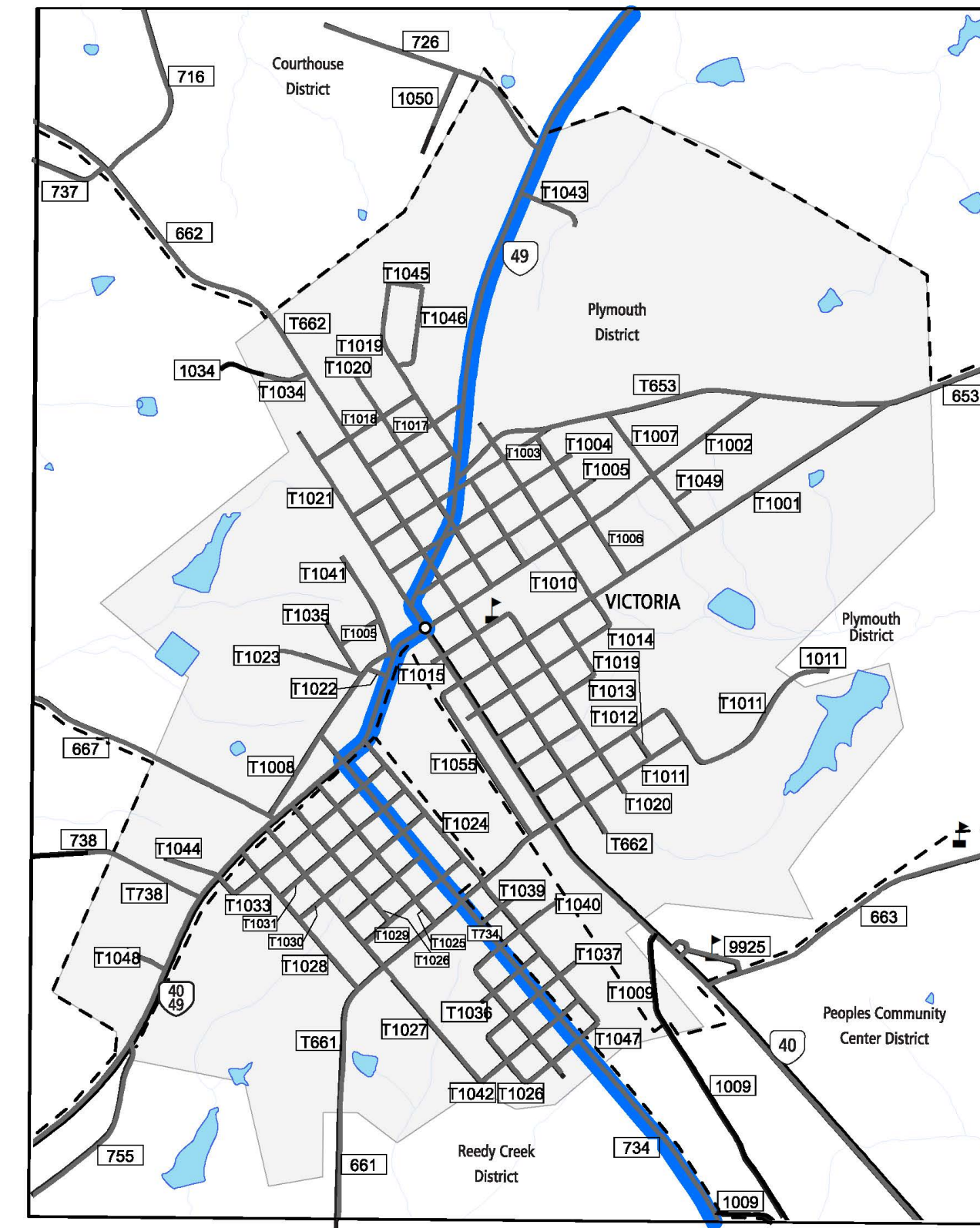
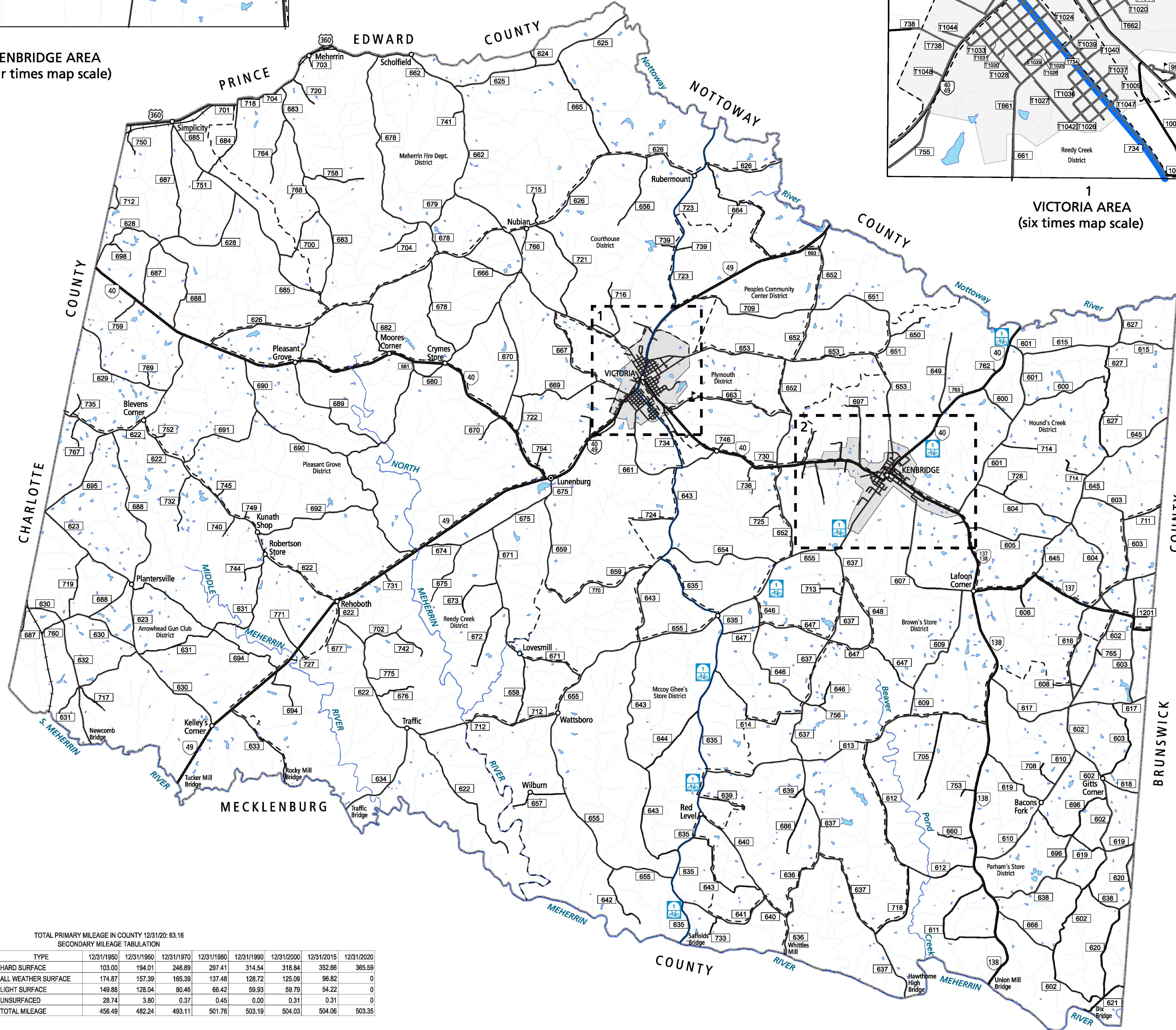



KENBRIDGE AREA
(four times map scale)



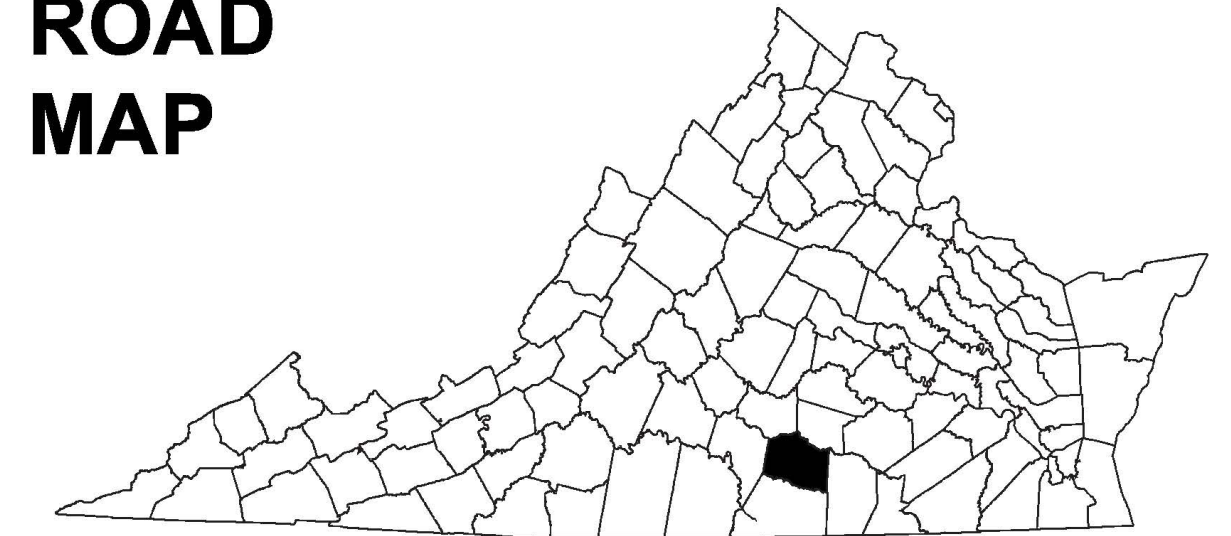
1
VICTORIA AREA
(six times map scale)



LUNENBURG COUNTY, VA



COUNTY
ROAD
MAP



LUNENBURG
COUNTY

ROAD CLASSIFICATIONS

- Frontage Road
- Secondary Route
- State Route
- U.S. Route
- Urban Road
- LightSurface
- DividedHwyInterstate
- AllWeatherSurface
- Unsurfaced
- otherSurface
- BikeRoutes
- AppalachianTrail
- Scenic Roads

MISCELLANEOUS

- Schools
- Seaports
- Park_RideLots

AIRPORTS

- Commercial
- General
- Military

RAILROADS

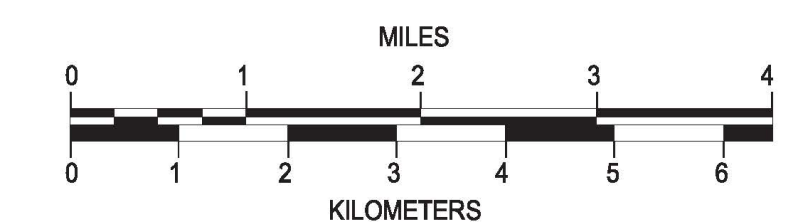
- Metro
- VARailroads
- Park_N_Ride

BOUNDARIES

- MilitaryAreas
- MagisterialDistricts
- Incorp_Areas
- Natural_LandCover

Additional ROAD CLASSIFICATION (Post 2019)

Hard-surface



The accuracy or completeness of this map is not guaranteed or warranted.
Map depicts state-maintained highway network as of May 1, 2021.
Copyright © 2021 by Commonwealth of Virginia
Department of Transportation, All Rights Reserved

AN INVENTORY OF STATE MAINTAINED ROADS

TOTAL PRIMARY MILEAGE IN COUNTY 12/31/20: 63.16												
SECONDARY MILEAGE TABULATION												
TYPE	7/1/1932	7/1/1934	7/1/1941	TYPE	12/31/1950	12/31/1960	12/31/1970	12/31/1980	12/31/1990	12/31/2000	12/31/2015	12/31/2020
BIT SUR. PAVED	0.60	6.00	59.21	HARD SURFACE	103.00	194.01	246.89	297.41	314.54	318.84	352.86	365.59
GRAVEL/SOIL, ETC.	83.80	199.21	213.32	ALL WEATHER SURFACE	174.87	157.39	165.39	137.48	128.72	125.09	96.82	0
GRADED & DRAINED	98.75	88.53	143.90	LIGHT SURFACE	149.86	126.04	80.46	66.42	59.93	59.79	54.22	0
UNIMPROVED	282.90	133.53	5.05	UNSURFACED	28.74	3.80	0.37	0.45	0.00	0.31	0.31	0
TOTAL MILEAGE	433.65	427.27	421.45	TOTAL MILEAGE	456.49	482.24	493.11	501.76	503.19	504.03	504.06	503.35